



# Victoria Government Gazette

No. S 355 Wednesday 2 November 2011  
By Authority of Victorian Government Printer

## Road Management Act 2004

### ROAD DECLARATIONS

VicRoads, pursuant to section 14 of the **Road Management Act 2004**, upon publication of this notice revokes or declares the roads described in the Schedule and on the plans attached. The effects of these revocations and declarations on road names are described in Table 1.

### SCHEDULE

#### ARTERIAL ROAD

- a) That part of Boolarra-Mirboo North Road identified by heavy broken line on the plan numbered GP268AR is revoked as described in the legend in the said plan.
- b) That part of Sydenham Inlet Road identified by heavy broken line on the plan numbered GP269AR is revoked as described in the legend in the said plan.
- c) That part of Gipsy Point Road identified by heavy broken line on the plan numbered GP270AR is revoked as described in the legend in the said plan.
- d) That part of Wy-Yung Road identified by heavy solid line on the plan numbered GP271AR is declared as described in the legend in the said plan.
- e) That part of Combienbar Road identified by heavy solid line on the plan numbered GP272AR is declared as described in the legend in the said plan.
- f) That part of Buffalo-Tarwin Lower Road identified by heavy solid line on the plan numbered GP273AR is declared as described in the legend in the said plan.
- g) That part of Tramway Road identified by heavy solid line on the plan numbered GP274AR is declared as described in the legend in the said plan.
- h) That part of Loch Valley Road identified by heavy solid line on the plan numbered GP275AR is declared as described in the legend in the said plan.

#### MUNICIPAL ROAD

- i) Those parts of Ridgway, Inlgis Avenue, Baromi Road, Boolarra-Mirboo North Road and Tarwin Street identified by heavy solid line on the plan numbered GP38MU are declared as described in the legend in the said plan.
- j) That part of Sydenham Inlet Road identified by heavy solid line on the plan numbered GP39MU is declared as described in the legend in the said plan.
- k) That part of Gipsy Point Road identified by heavy solid line on the plan numbered GP40MU is declared as described in the legend in the said plan.

**SPECIAL**

TABLE 1

**EFFECTS ON ROAD NAMES**

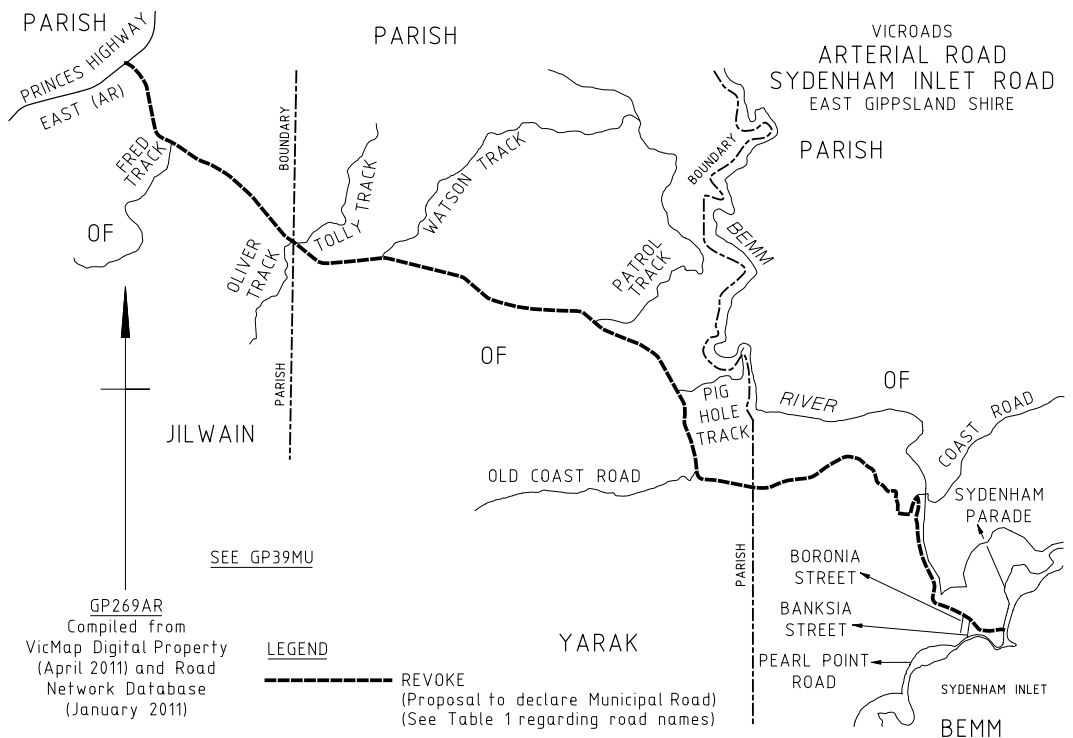
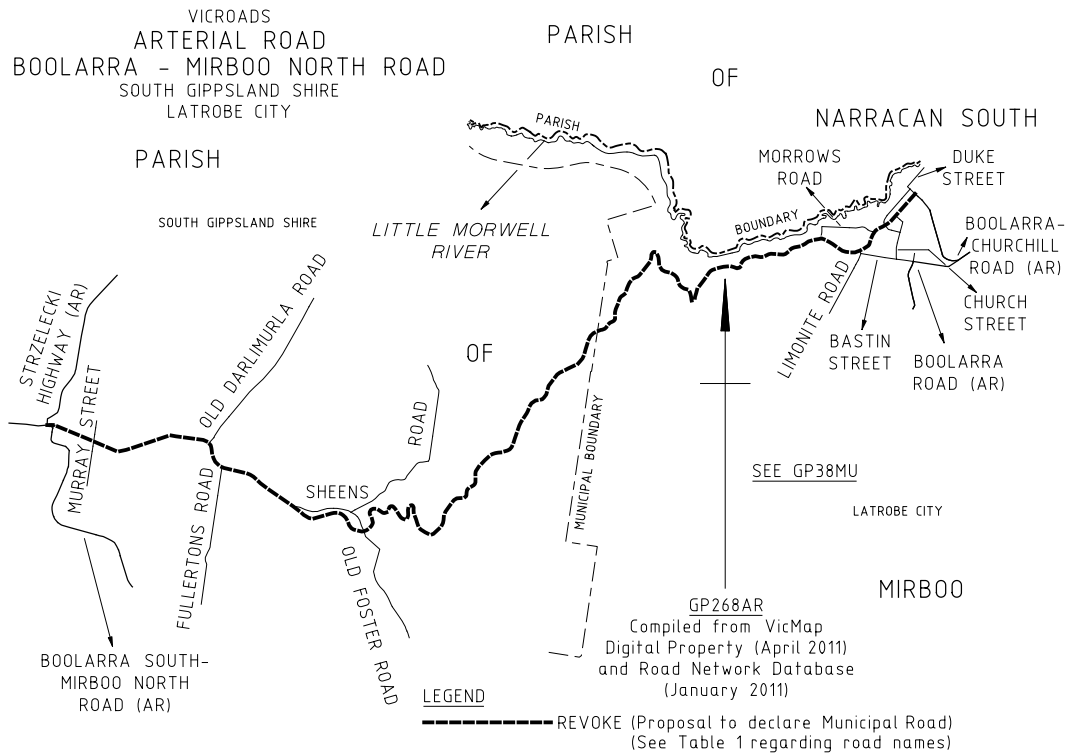
1. Local and property address names are not affected by this declaration, unless noted.
2. **VicRoads administrative road names are for VicRoads administrative purposes only and do not affect local or property address names.**
3. Local and property address names in **Table 1** may not apply to the whole length of the road. Refer to VICNAMES Register for further details.
4. Local and property address name details in **Table 1** are for general information purposes only.

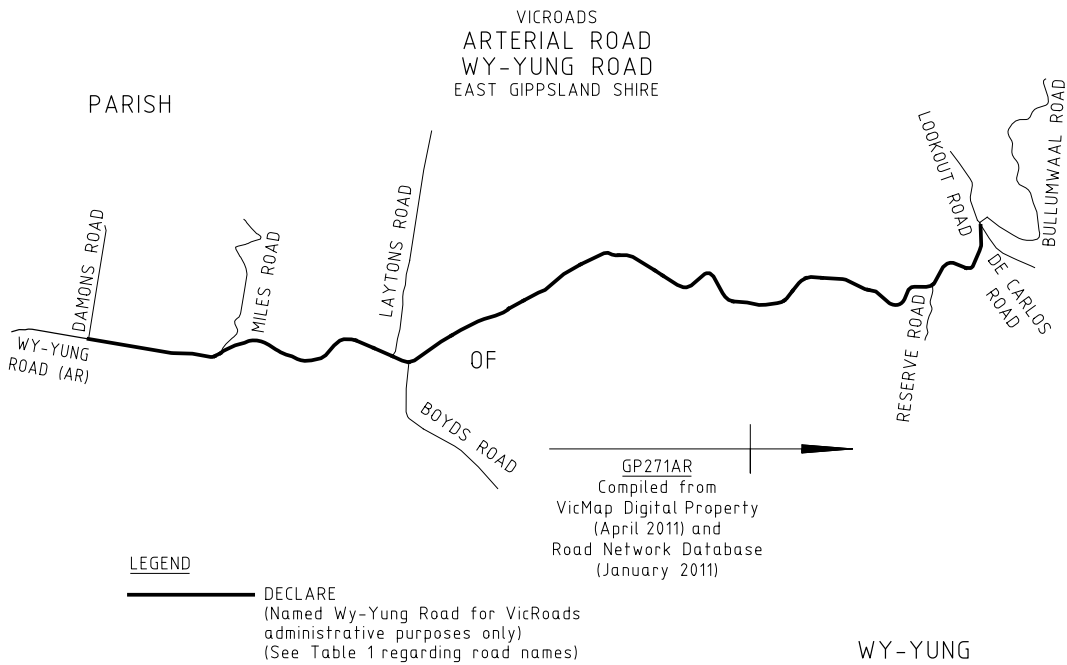
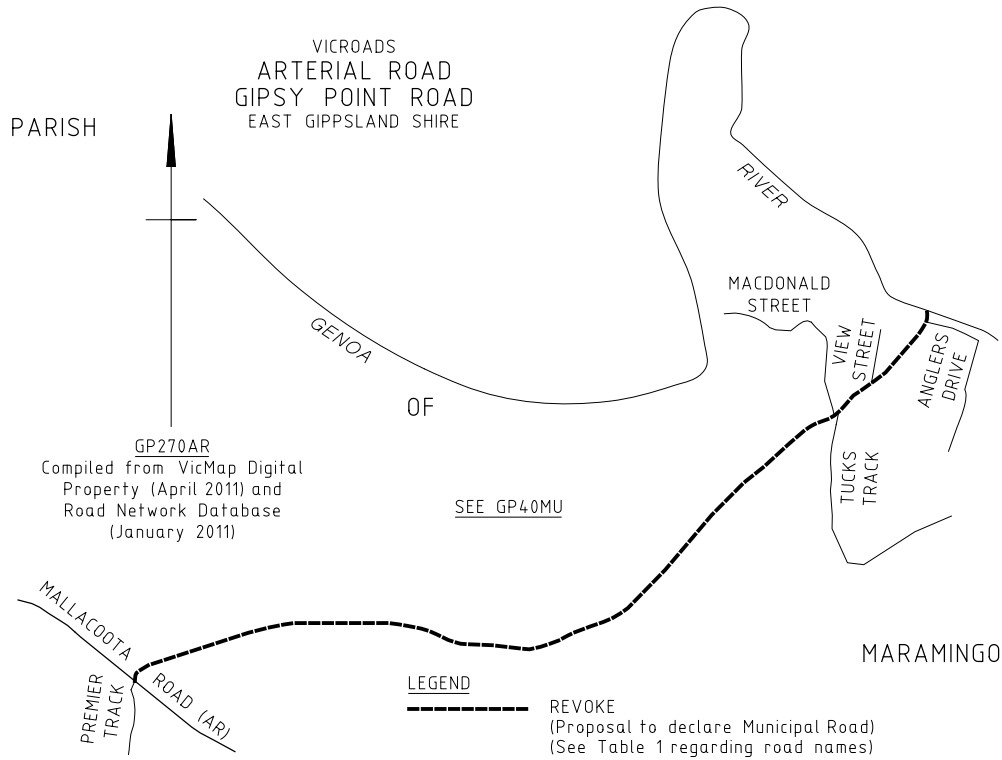
**ARTERIAL ROADS**

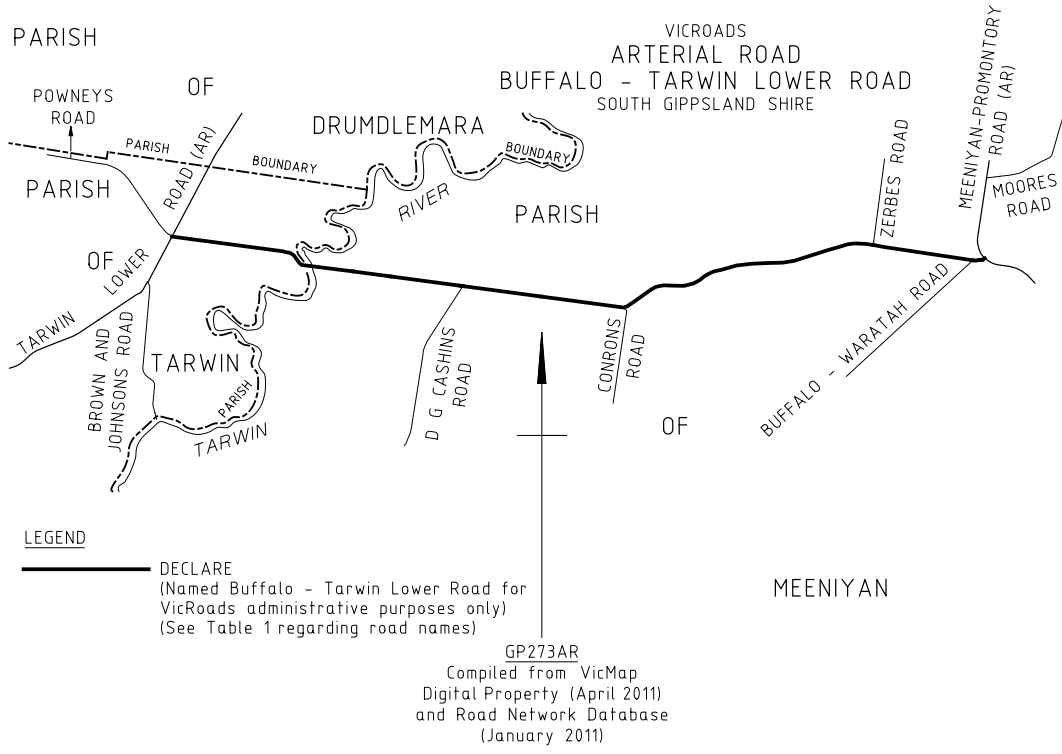
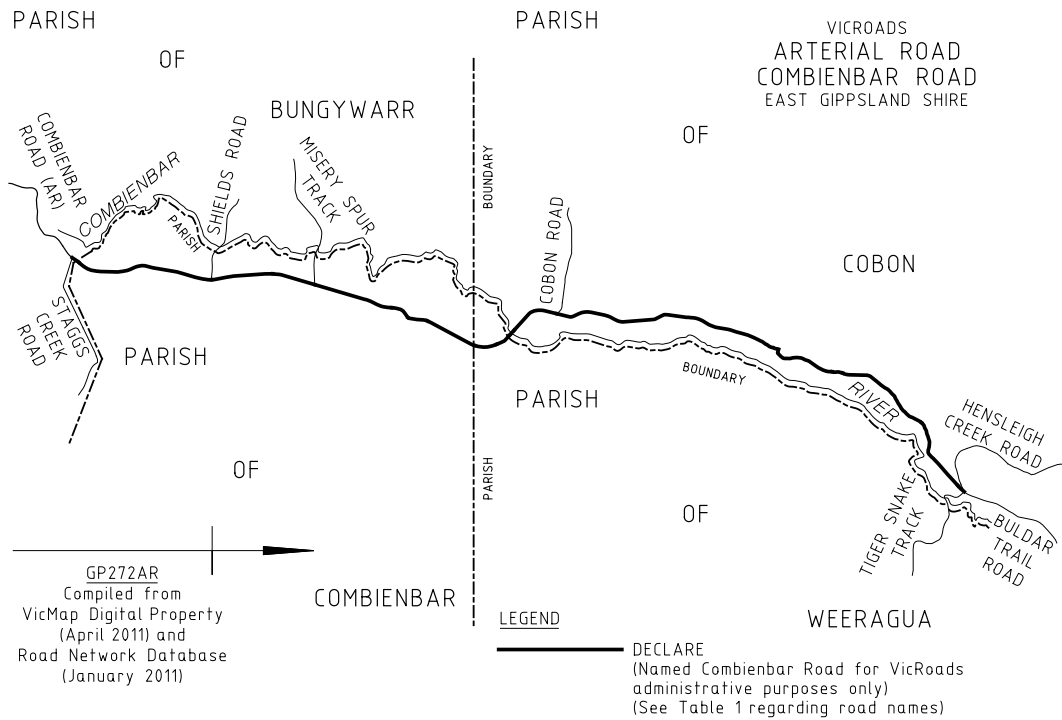
GP Number	VicRoads Administrative Name	Local Name	Property Address Name
GP268AR	Boolarra–Mirboo North Road Note: Administrative name ceases where revoked	Ridgway Inglis Avenue Baromi Road Boolarra–Mirboo North Road Tarwin Street	Ridgway Baromi Road Boolarra–Mirboo North Road Tarwin Street
GP269AR	Sydenham Inlet Road Note: Administrative name ceases where revoked	Sydenham Inlet Road Bemm River Road	Sydenham Inlet Road
GP270AR	Gipsy Point Road Note: Administrative name ceases where revoked	Gipsy Point Road	Gipsy Point Road
GP271AR	Wy-Yung Road	Bullumwaal Road	Bullumwaal Road
GP272AR	Combienbar Road	Combienbar Road	Combienbar Road
GP273AR	Buffalo–Tarwin Lower Road	Buffalo–Tarwin Lower Road Tarwin Lower–Buffalo Road	Buffalo–Tarwin Lower Road
GP274AR	Tramway Road	Tramway Road Maryvale Road	Tramway Road
GP275AR	Loch Valley Road	Loch Valley Road	Loch Valley Road

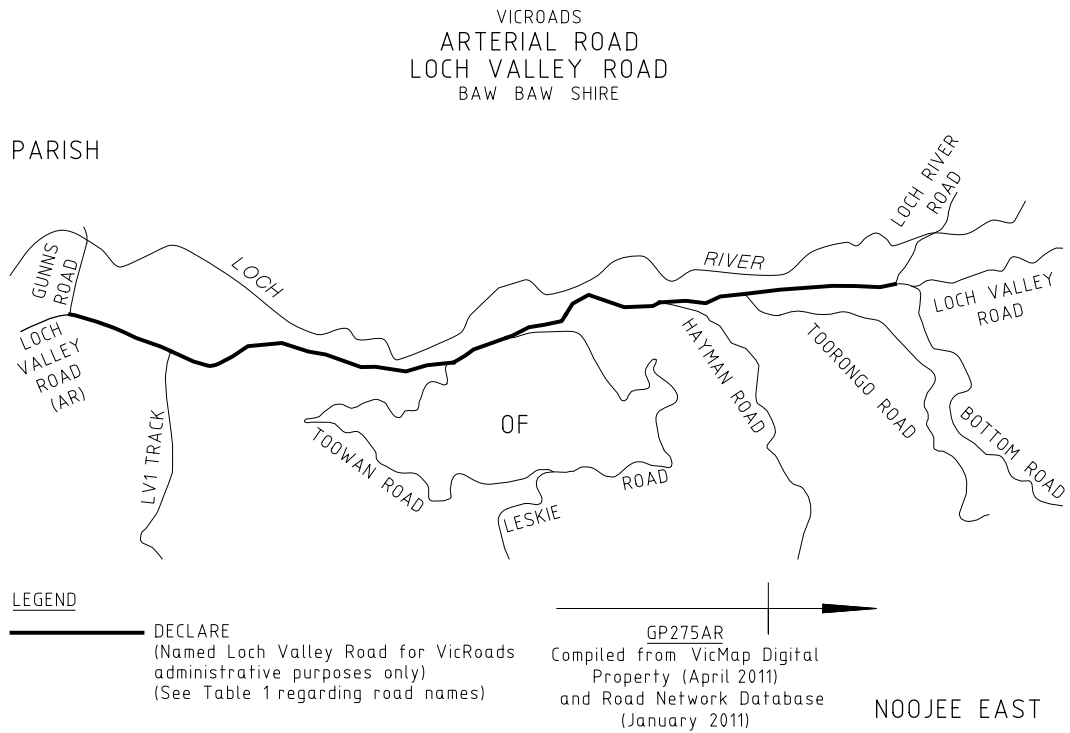
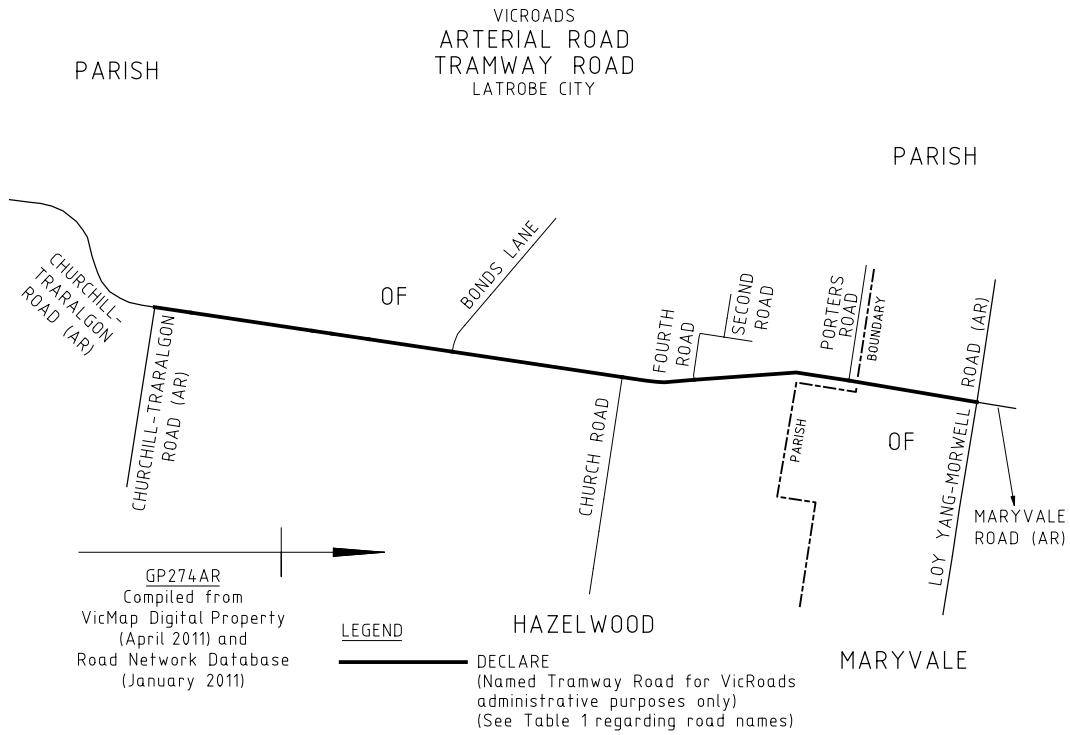
**MUNICIPAL ROADS**

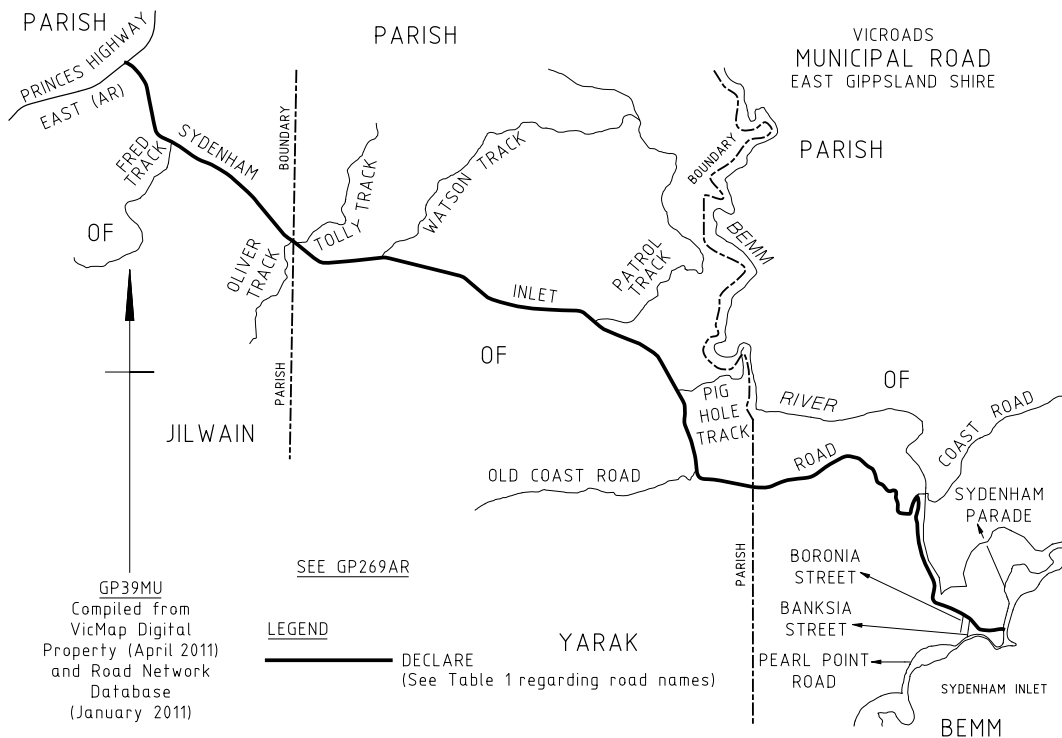
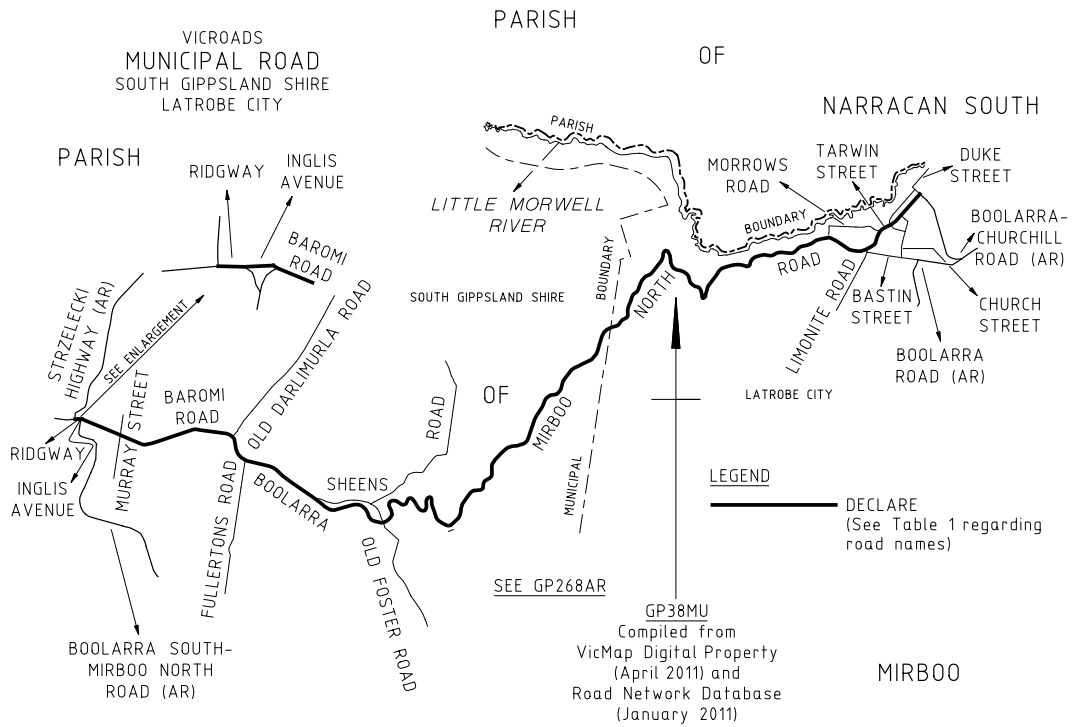
GP Number	VicRoads Administrative Name	Local Name	Property Address Name
GP38MU	None	Ridgway Inglis Avenue Baromi Road Boolarra–Mirboo North Road Tarwin Street	Ridgway Baromi Road Boolarra–Mirboo North Road Tarwin Street
GP39MU	None	Sydenham Inlet Road Bemm River Road	Sydenham Inlet Road
GP40MU	None	Gipsy Point Road	Gipsy Point Road

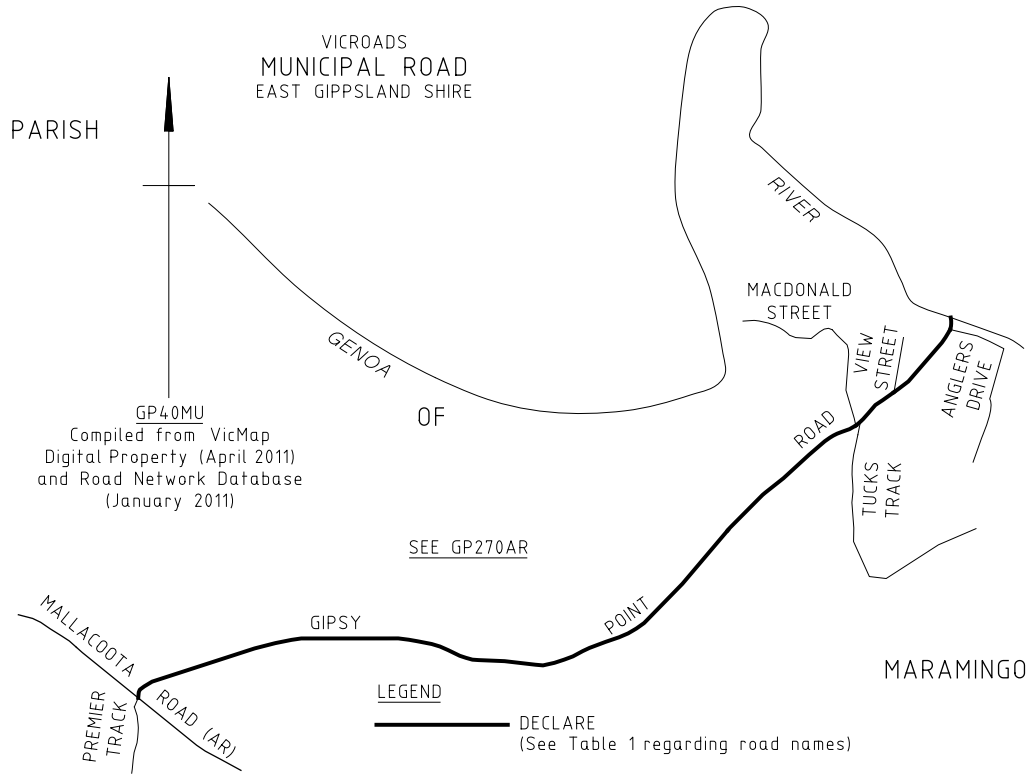












Dated 27 October 2011

**GARY LIDDLE**  
Chief Executive  
VicRoads



This page was left blank intentionally

This page was left blank intentionally

This page was left blank intentionally

**bluestar**  **PRINT**

The *Victoria Government Gazette* is published by Blue Star Print with the authority of the Government Printer for the State of Victoria

© State of Victoria 2011

This publication is copyright. No part may be reproduced by any process except in accordance with the provisions of the Copyright Act.

Address all enquiries to the Government Printer for the State of Victoria

Level 2, 1 Macarthur Street  
Melbourne 3002  
Victoria Australia

**How To Order****Mail Order****Victoria Government Gazette**

Level 5, 460 Bourke Street  
Melbourne 3000  
PO Box 1957 Melbourne 3001  
DX 106 Melbourne

**Telephone**

(03) 8523 4601

**Fax**

(03) 9600 0478

**email**

gazette@bluestargroup.com.au

**Retail &  
Mail Sales****Victoria Government Gazette**

Level 5, 460 Bourke Street  
Melbourne 3000  
PO Box 1957 Melbourne 3001

**Telephone**

(03) 8523 4601

**Fax**

(03) 9600 0478

**Retail  
Sales****Victorian Government Bookshop**

Level 20, 80 Collins Street  
Melbourne 3000

**Telephone**

1300 366 356

**Fax**

(03) 9603 9920

**Price Code A**