



Victoria Government Gazette

No. S 135 Friday 29 April 2011
By Authority of Victorian Government Printer

Road Management Act 2004

ROAD DECLARATIONS AND DISCONTINUATIONS

ROAD DECLARATIONS

VicRoads, pursuant to sections 11 and 14 of the **Road Management Act 2004**, upon publication of this notice declares, revokes or renames the roads described in Schedule A and on the plans attached. VicRoads, also authorises the access points described in Schedule C and on the plans attached.

ROAD DISCONTINUATIONS

VicRoads, pursuant to section 12 of the **Road Management Act 2004**, upon publication of this notice discontinues the road or part of the road described in Schedule B and on the plan attached and approves the sale of the surplus land as provided in section 94 of the **Transport Integration Act 2010** and as delegated by the Minister for Roads under section 31 of the latter said Act.

SCHEDULE A

FREEWAY

- a) Those parts of Calder Freeway identified by hatching on the plans numbered GP21120, GP21569, GP21571, GP21572, GP21574, GP21575, GP21576, GP21576A, GP21577, GP21577A, GP21578, GP21580, GP21581, GP21582, GP22071, GP22076, GP22080, GP22082, GP22087, GP22088, GP22090, GP22091, GP22092, GP22093, GP22095, GP22095A, GP22096, GP22099, GP22102, GP22106, GP22109 and GP32FW are declared or revoked as described in the legend in the said plans.

ARTERIAL ROAD

- b) That part of Calder Highway identified by hatching on the plan numbered GP21569A is revoked as described in the legend in the said plan.
- c) Those parts of Malmsbury–Elphinstone Road identified by hatching, and by the heavy solid line on the plans numbered GP21569A, GP261AR and GP263AR are declared or renamed as described in the legend in the said plans.
- d) Those parts of Elphinstone–Harcourt North Road identified by hatching, and by the heavy solid line on the plans numbered GP262AR and GP22111 are declared or renamed as described in the legend in the said plans.
- e) Those parts of Pyrenees Highway identified by hatching on the plans numbered GP21581A, GP21584 and GP21585 are declared or renamed as described in the legend in the said plans.
- f) Those parts of Pyrenees Road identified by hatching on the plans numbered GP263AR and GP21587 are declared or renamed as described in the legend in the said plans.
- g) Those parts of Midland Highway identified by hatching on the plan numbered GP22097 are declared or revoked as described in the legend in the said plans.

MUNICIPAL ROAD

- h) That part of Chisholm Avenue identified by hatching on the plan numbered GP21119B is declared as described in the legend in the said plan.
- i) That part of Malmsbury–Metcalf Road identified by hatching on the plan numbered GP21570 is declared as described in the legend in the said plan.
- j) Those parts of Metcalfe–Taradale Road identified by hatching on the plan numbered GP21576B are declared as described in the legend in the said plan.

SPECIAL

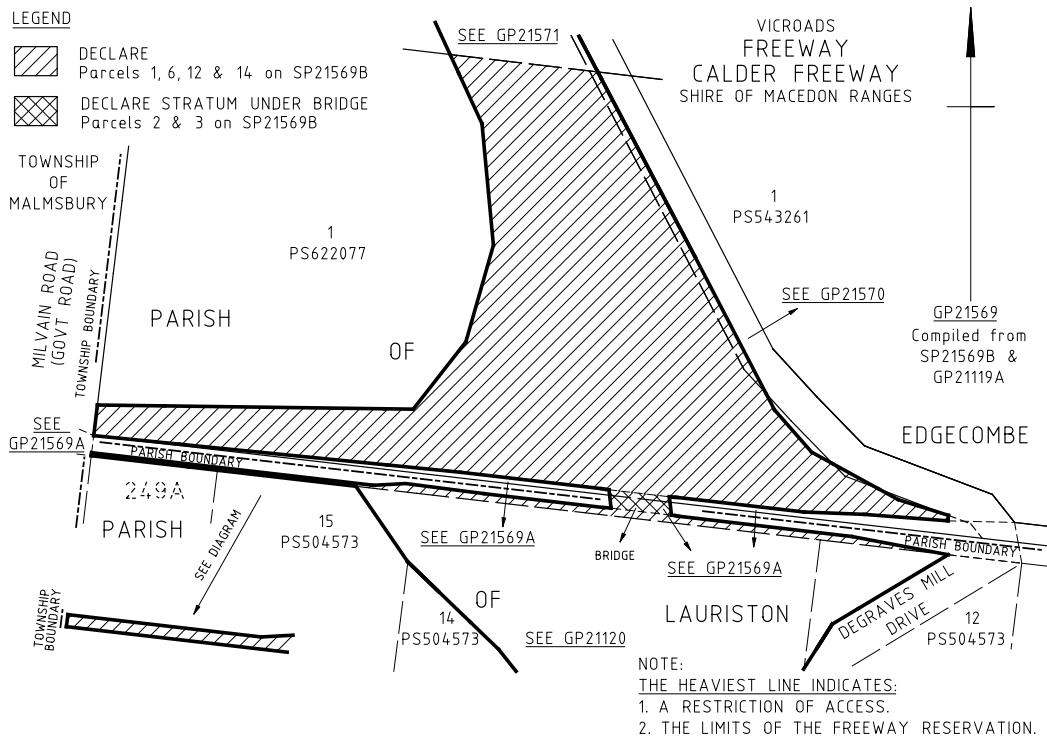
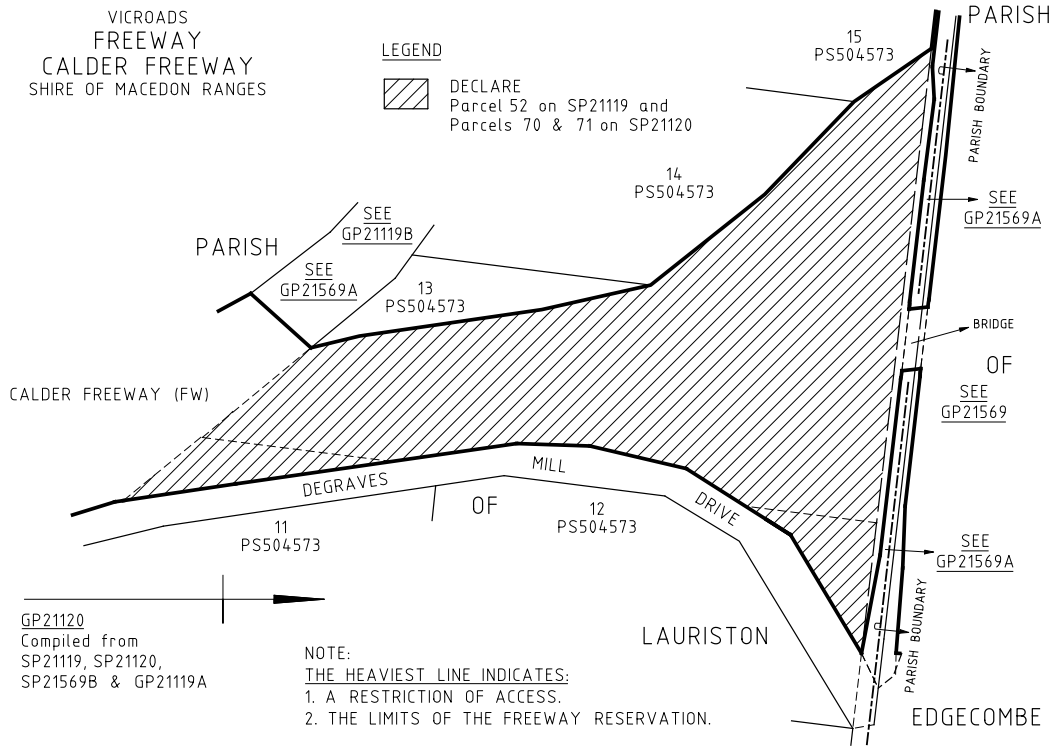
- k) That part of Swing Bridge Road identified by hatching on the plan numbered GP21576B is declared as described in the legend in the said plan.
- l) That part of Olivers Lane identified by hatching on the plan numbered GP21578A is declared as described in the legend in the said plan.
- m) Those parts of Bendigo–Sutton Grange Road identified by hatching on the plan numbered GP21588 are declared as described in the legend in the said plan.
- n) Those parts of Ellerys Road identified by hatching on the plan numbered GP22073 are declared as described in the legend in the said plan.
- o) Those parts of Pollards Road identified by hatching on the plan numbered GP22073 are declared or renamed as described in the legend in the said plan.
- p) That part of Golden Point Road identified by hatching on the plan numbered GP22083 is declared as described in the legend in the said plan.
- q) Those parts of Specimen Gully Road identified by hatching on the plans numbered GP22083 and GP22086 are declared as described in the legend in the said plan.
- r) That part of Road identified by hatching on the plan numbered GP22086 is declared as described in the legend in the said plan.
- s) That part of Jefferys Lane identified by hatching on the plan numbered GP22091A is declared as described in the legend in the said plan.
- t) Those parts of Blackjack Road identified by hatching on the plan numbered GP22092A are declared as described in the legend in the said plan.
- u) Those parts of Coolstore Road identified by hatching on the plans numbered GP22094 and GP22095C are declared as described in the legend in the said plans.
- v) Those parts of Station Street identified by hatching on the plan numbered GP22097A are declared as described in the legend in the said plan.
- w) Those parts of Gaaschs Road identified by hatching on the plan numbered GP22103 are declared as described in the legend in the said plan.
- x) Those parts of Leversha Road identified by hatching on the plans numbered GP22103, GP22105 and GP22110 are declared as described in the legend in the said plans.
- y) That part of Vick Lane identified by hatching on the plan numbered GP22103 is declared as described in the legend in the said plan.
- z) That part of Fogartys Gap Road identified by hatching on the plan numbered GP22110 is declared as described in the legend in the said plan.
- aa) That part of Road identified by hatching on the plan numbered GP22110 is declared as described in the legend in the said plan.

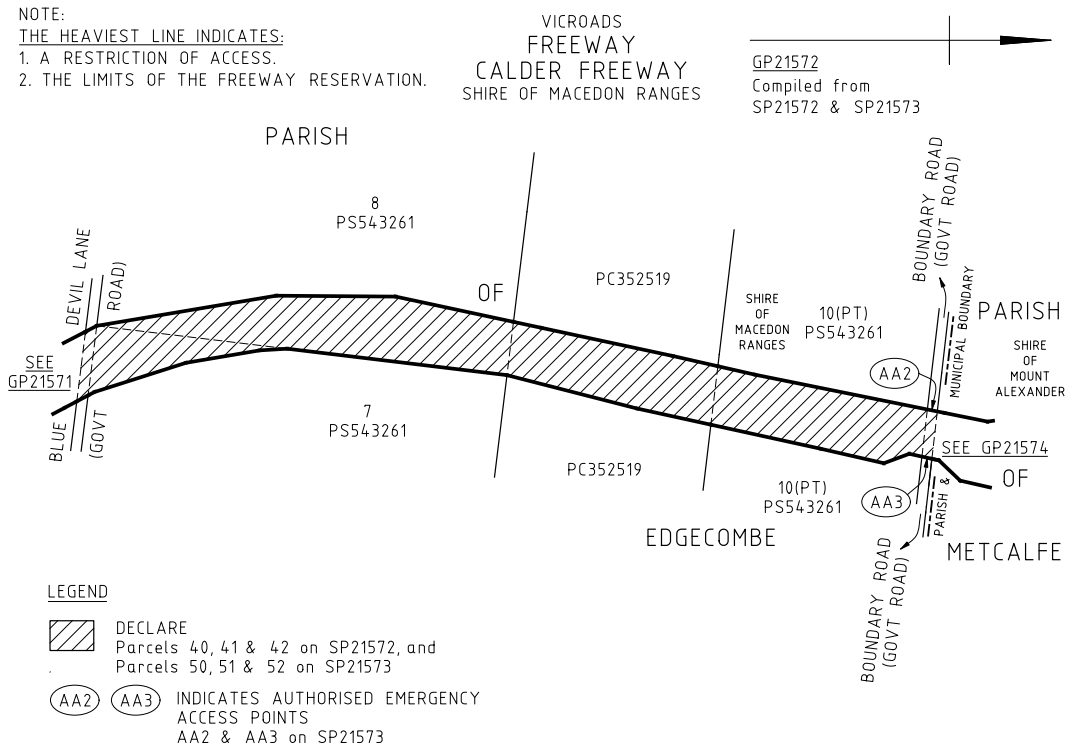
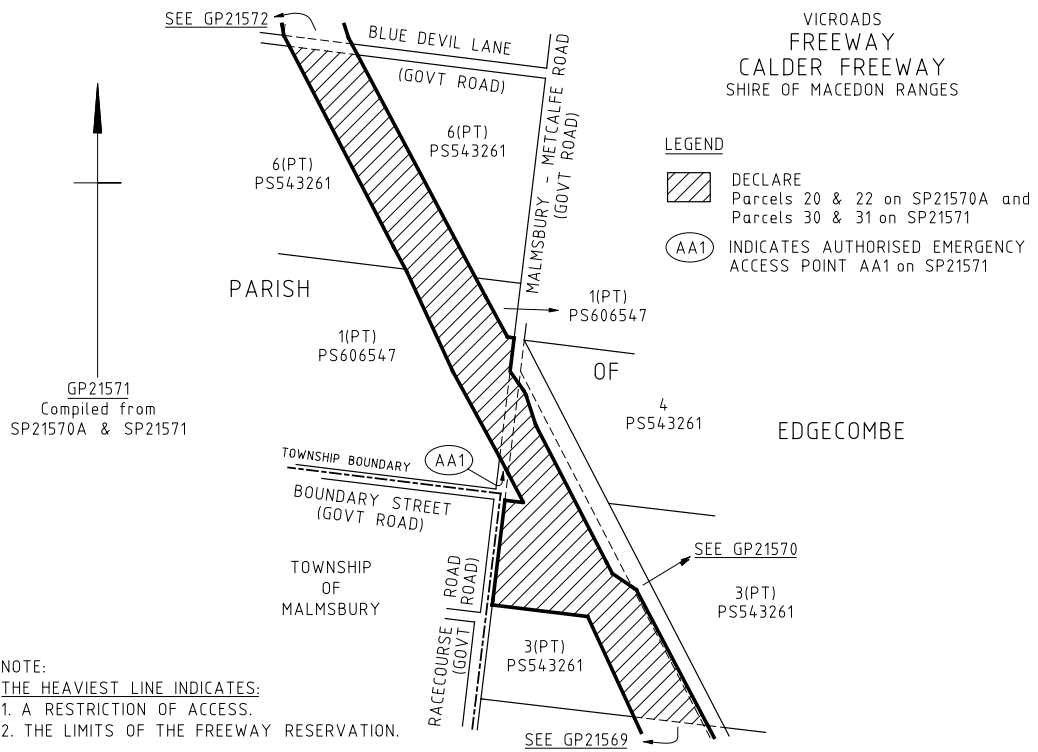
SCHEDULE B

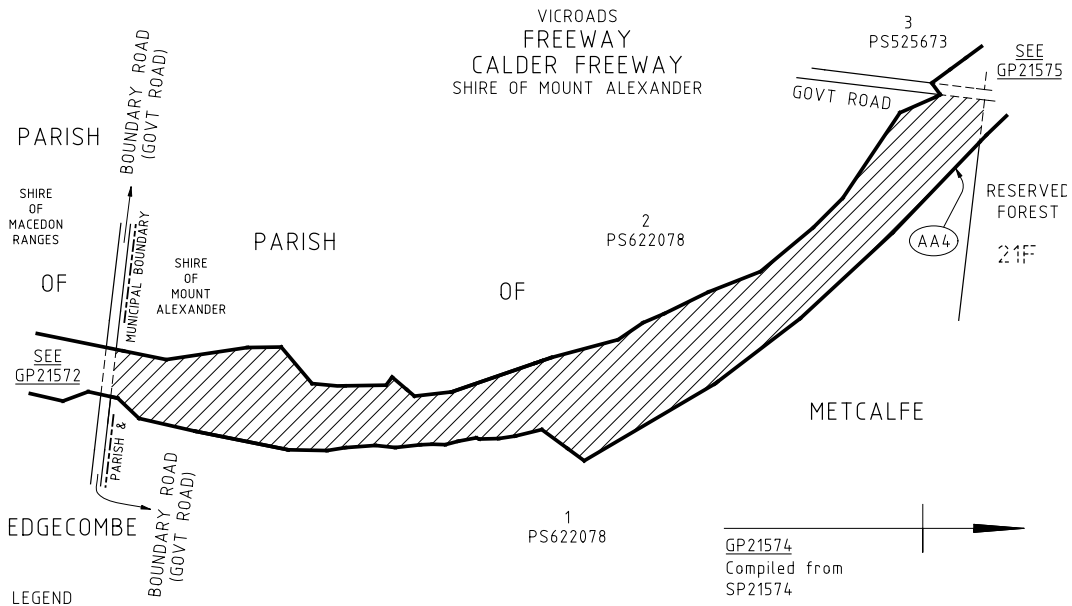
- ab) That part of Road identified by hatching on the plan numbered GP22089 is discontinued as described in the legend in the said plan.

SCHEDULE C

Plan No. (Identifier)	Purpose of Access Point	Authorised Users
GP21571 (AA1)	Emergency Access	Emergency Services Only
GP21572 (AA2)	Emergency Access	Emergency Services Only
GP21572 (AA3)	Emergency Access	Emergency Services Only
GP21574 (AA4)	Emergency Access	Emergency Services Only
GP21576 (AA5)	Emergency Access	Emergency Services Only
GP21576 (AA6)	Emergency Access	Emergency Services Only
GP21577 (AA7)	Emergency Access	Emergency Services Only
GP21577 (AA8)	Emergency Access	Emergency Services Only
GP21578 (AA9)	Emergency Access	Emergency Services Only
GP21578 (AA10)	Emergency Access	Emergency Services Only
GP21578 (AA11)	Emergency Access	Emergency Services Only
GP21578 (AA12)	Emergency Access	Emergency Services Only
GP21580 (AA13)	Emergency Access	Emergency Services Only
GP22071 (AA1)	Emergency Access	Emergency Services Only
GP22071 (AA2)	Emergency Access	Emergency Services Only
GP22071 (AA6)	Private Access Point	Lot 7 on PS518277
GP22076 (AA19)	Water Utility Access	Water Utilities Only
GP22076 (AA20)	Water Utility Access	Water Utilities Only
GP22076 (AA21)	Water Utility Access	Water Utilities Only
GP22080 (AA33)	Water Utility Access	Water Utilities Only
GP22080 (AA34)	Water Utility Access	Water Utilities Only
GP22080 (AA37)	Emergency Access	Emergency Services Only
GP22082 (AA41)	Emergency Access	Emergency Services Only
GP22082 (AA45)	Emergency Access	Emergency Services Only
GP22087 (AA55)	Emergency Access	Emergency Services Only
GP22087 (AA56)	Emergency Access	Emergency Services Only
GP22088 (AA60)	Water Utility Access	Water Utilities Only
GP22095A (AA83)	Railway Authority Access	Railway Authorities Only
GP22096 (AA89)	Railway Authority Access	Railway Authorities Only
GP22099 (AA105)	Emergency Access	Emergency Services Only
GP22102 (AA109)	Emergency Access	Emergency Services Only
GP22102 (AA113)	Railway Authority and Water Utility Access	Railway Authorities and Water Utilities Only
GP22102 (AA114)	Railway Authority Access	Railway Authorities Only
GP22106 (AA125)	Emergency Access	Emergency Services Only
GP22106 (AA129)	Emergency Access	Emergency Services Only
GP22109 (AA133)	Water Utility Access	Water Utilities Only
The access points are authorised for the time being only and VicRoads may withdraw the authorisation at any time it so desires.		





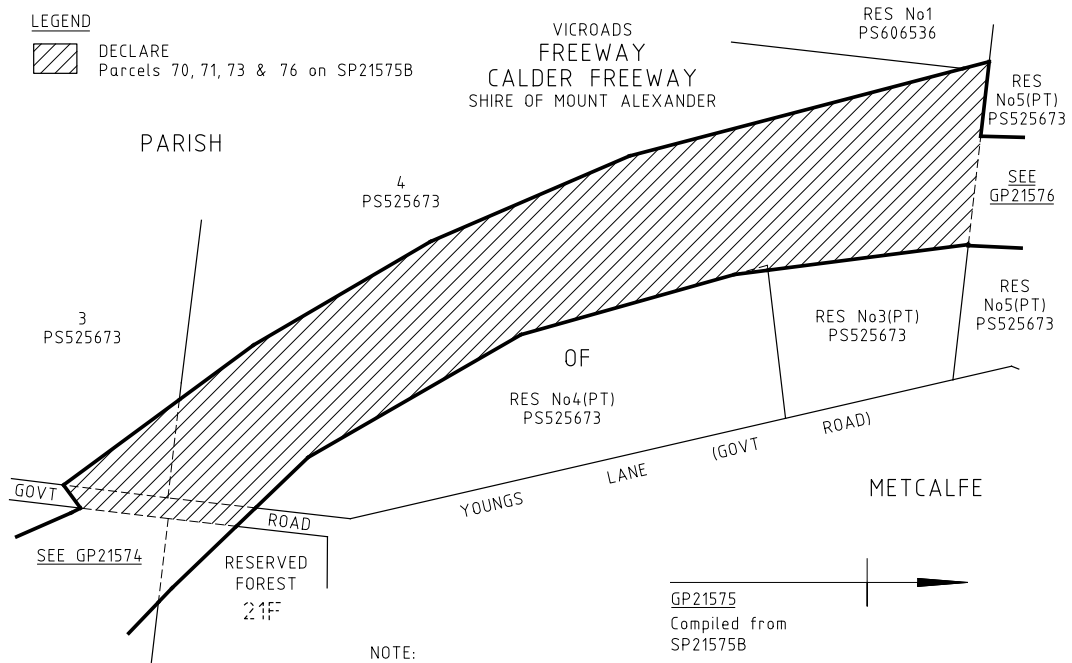


LEGEND

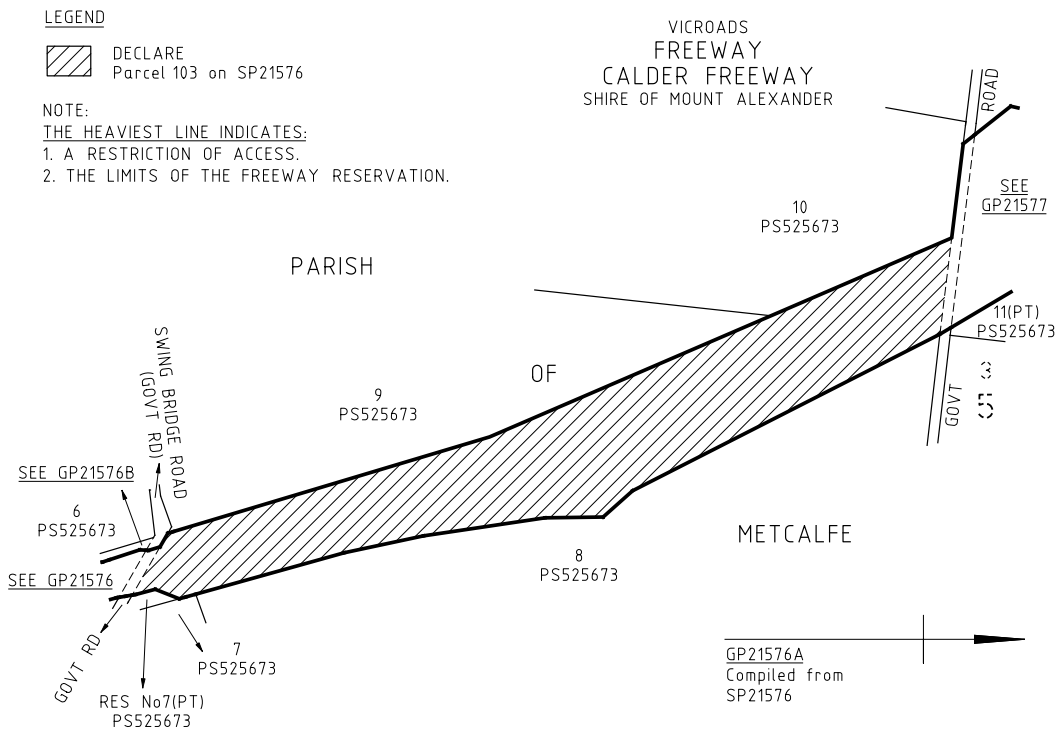
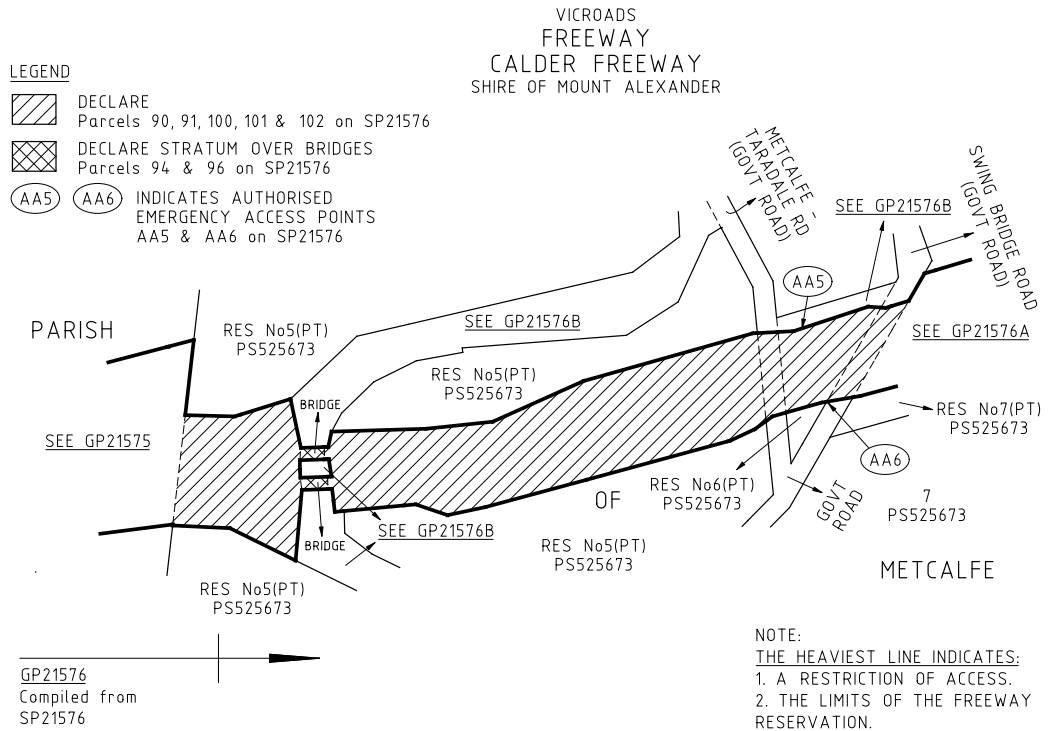
DECLARE Parcel 60 on SP21574

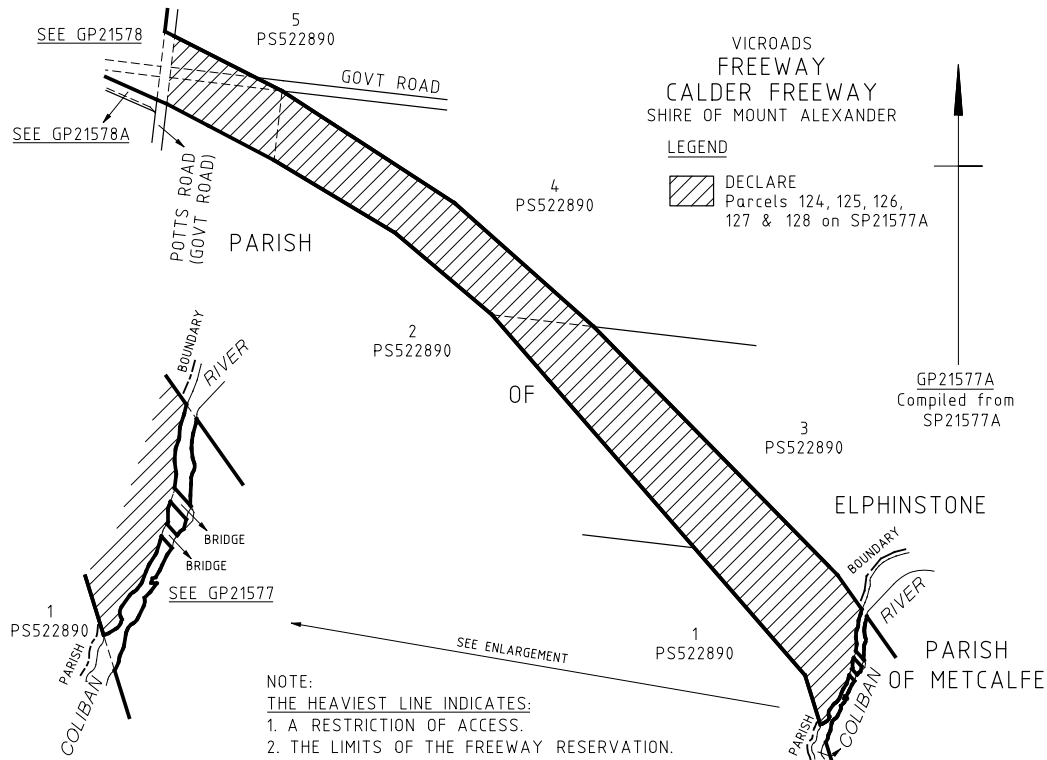
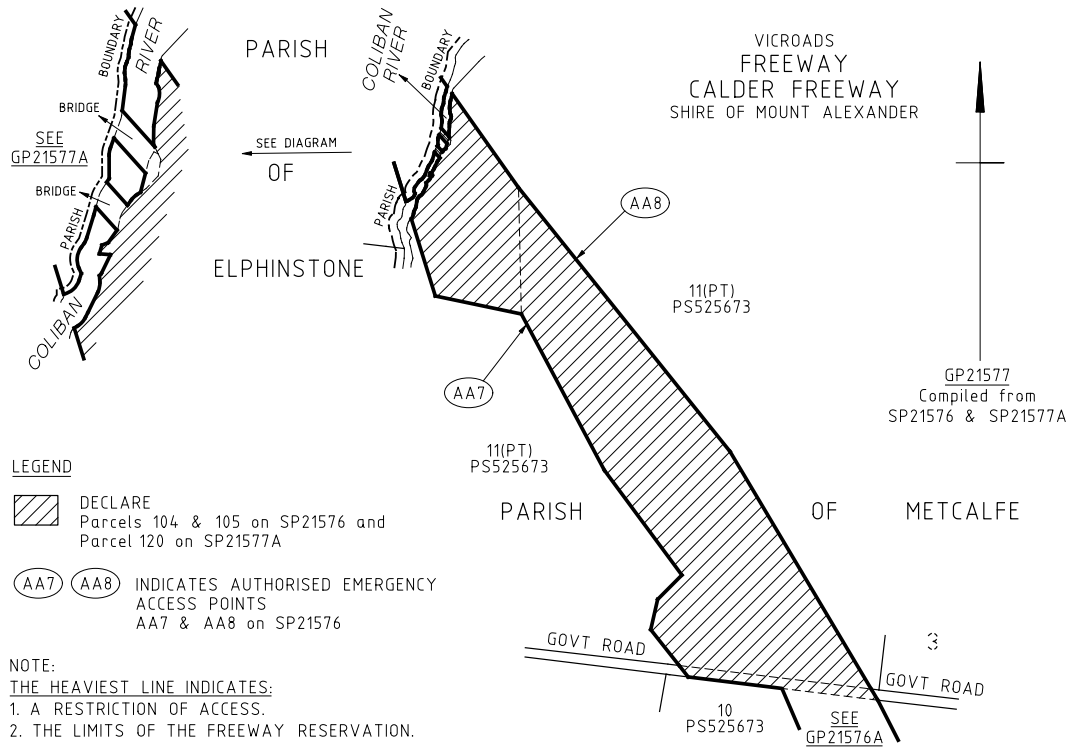
INDICATES AUTHORISED EMERGENCY ACCESS POINT AA4 on SP21574

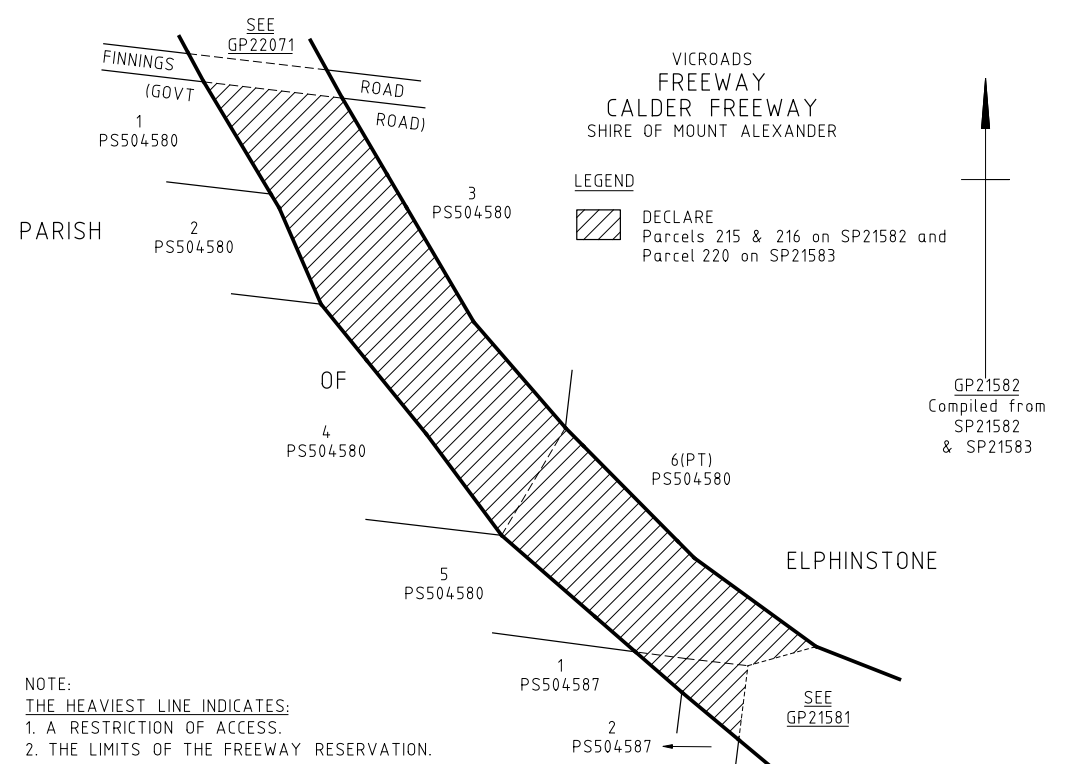
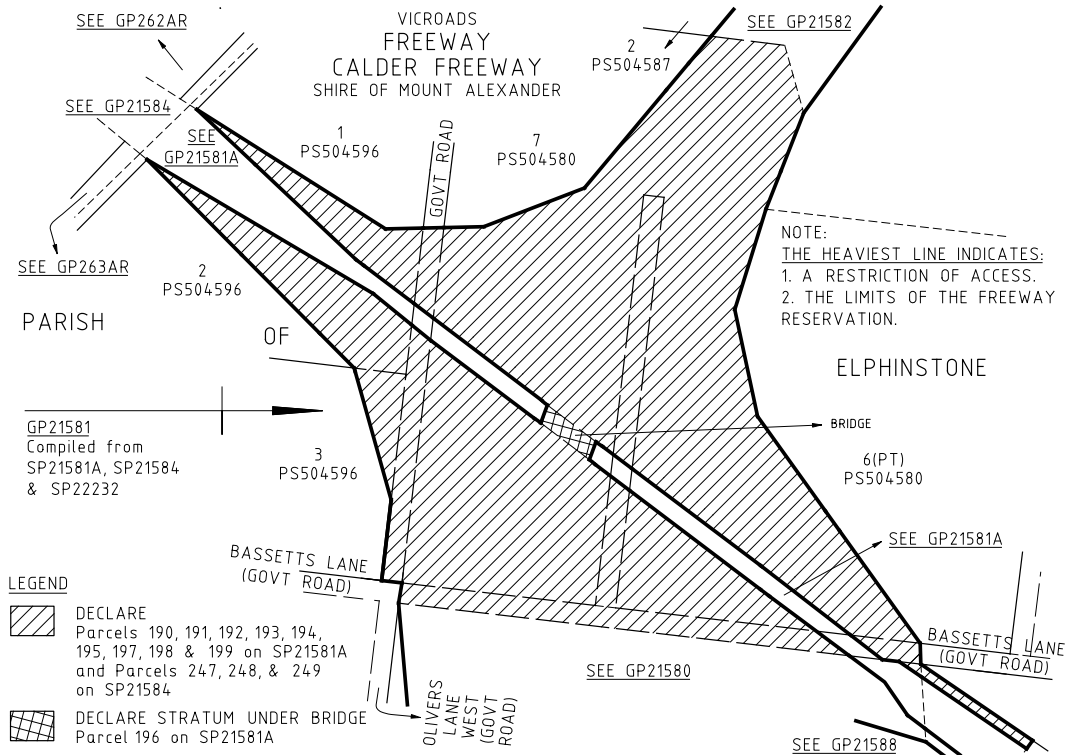
NOTE:
THE HEAVIEST LINE INDICATES:
1. A RESTRICTION OF ACCESS.
2. THE LIMITS OF THE FREEWAY RESERVATION.

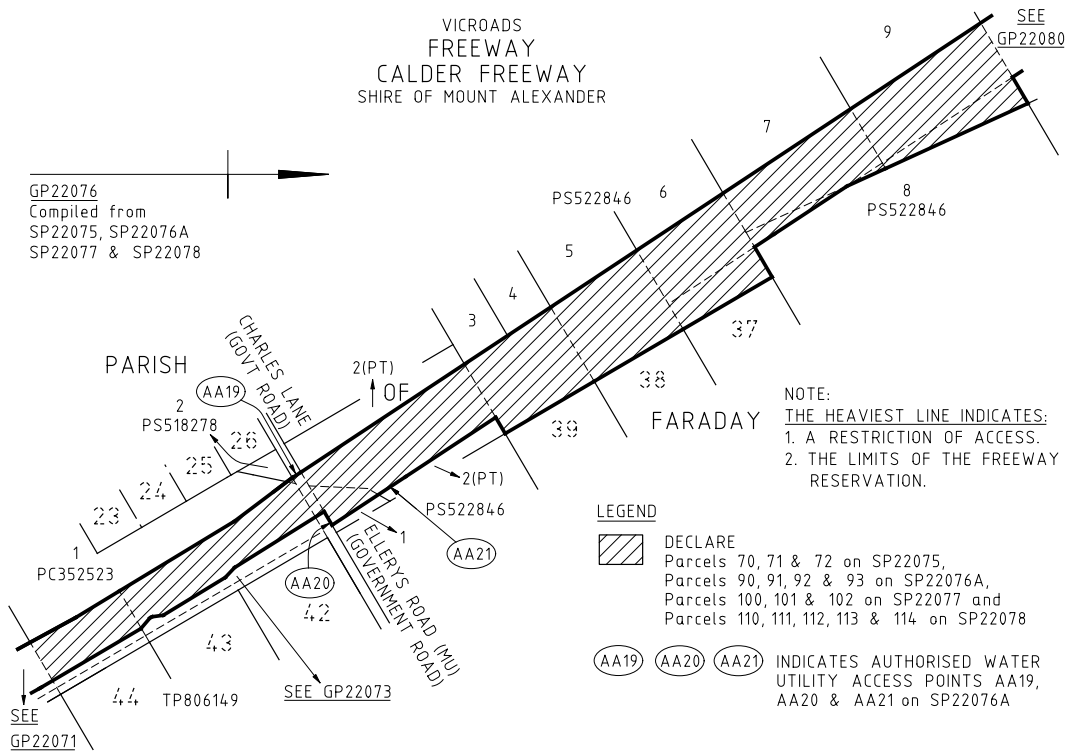
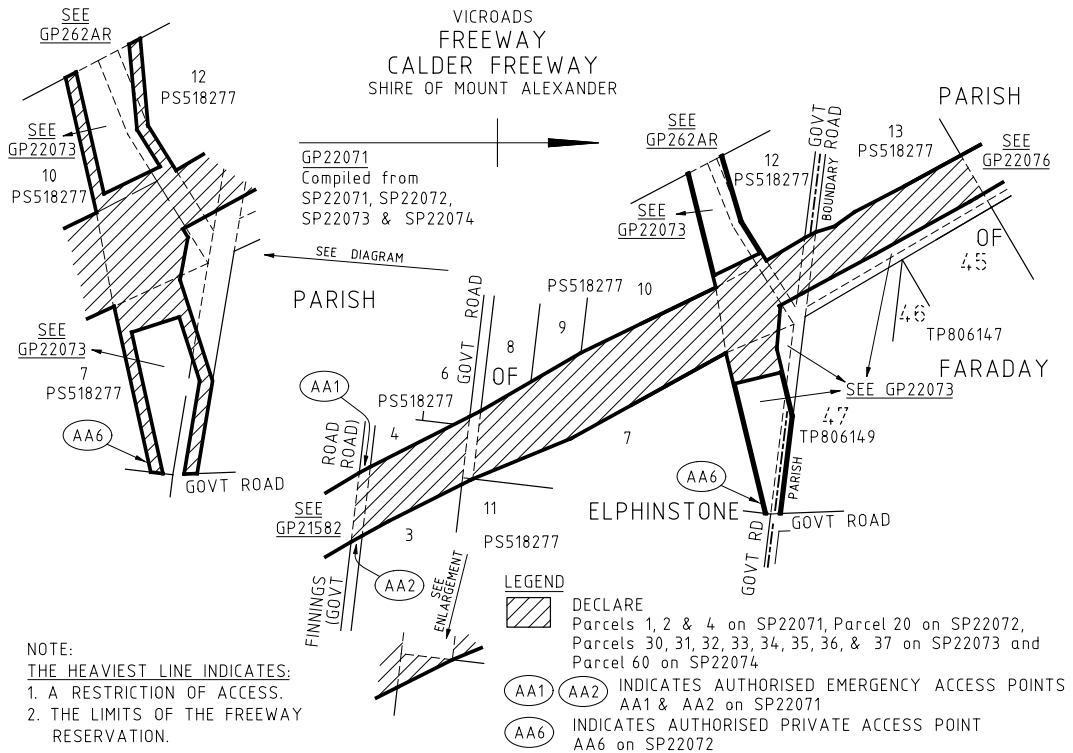


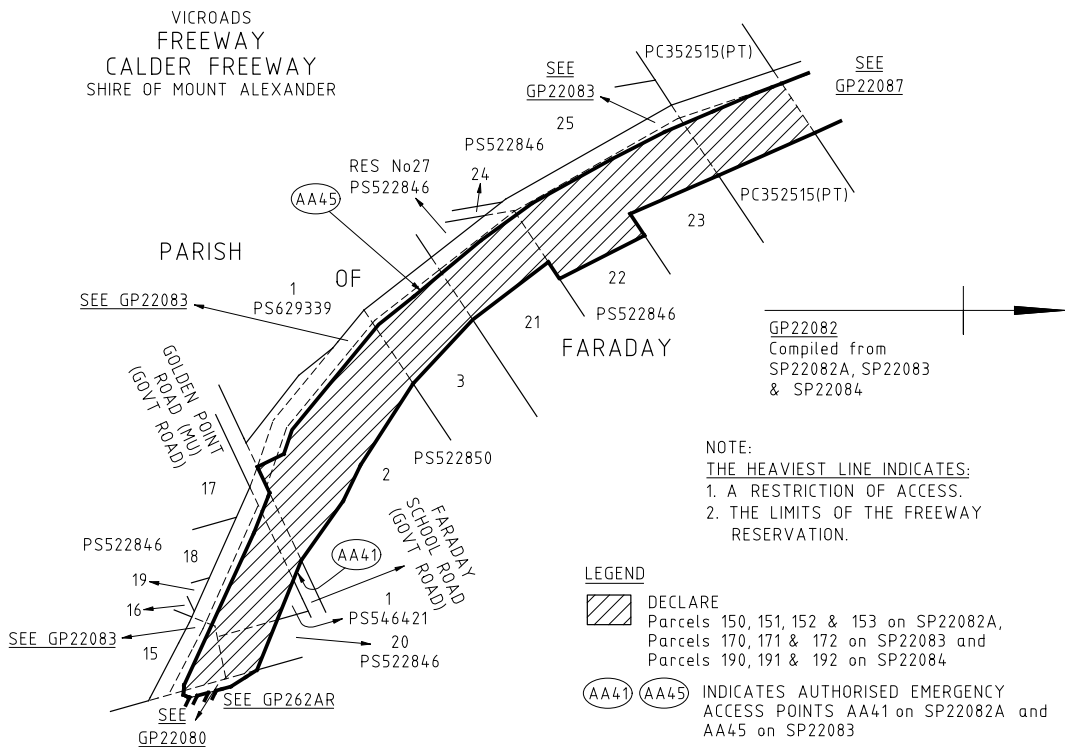
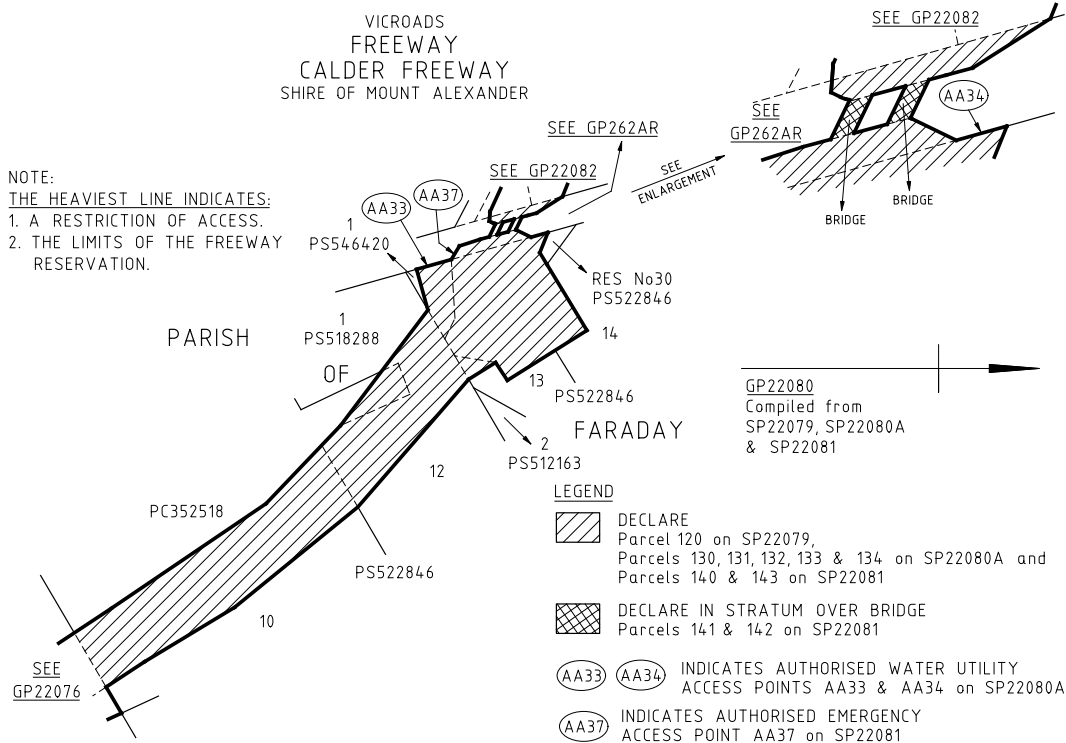
NOTE:
THE HEAVIEST LINE INDICATES:
1. A RESTRICTION OF ACCESS.
2. THE LIMITS OF THE FREEWAY RESERVATION.

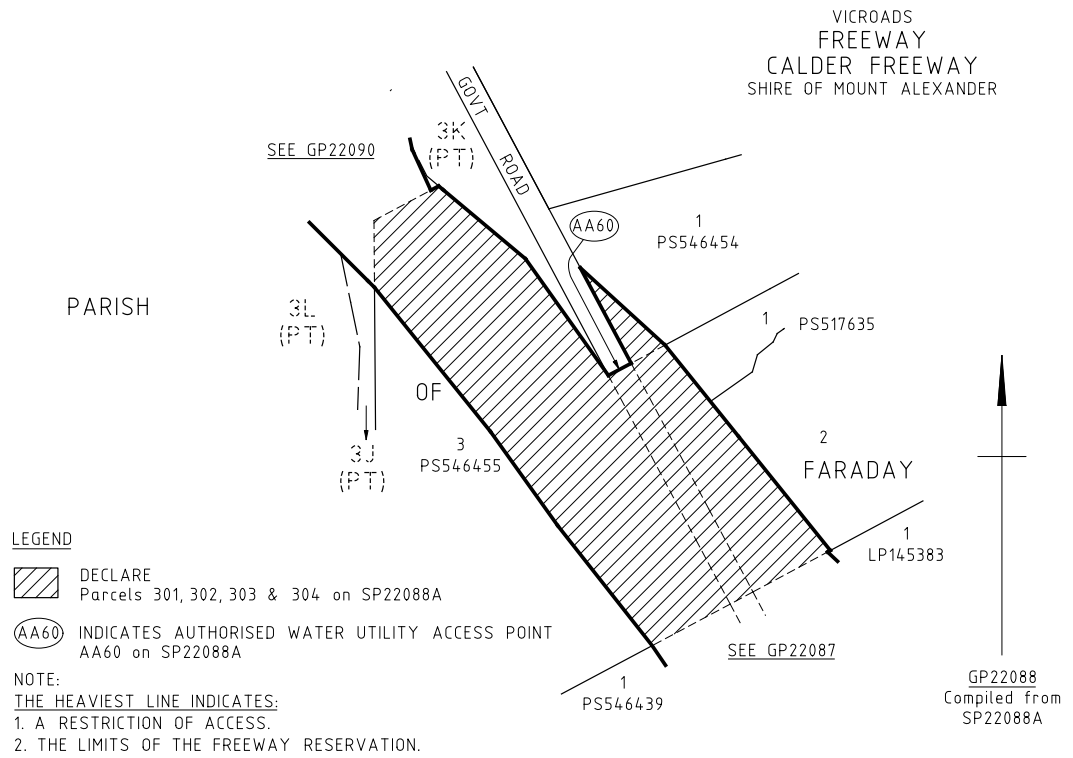
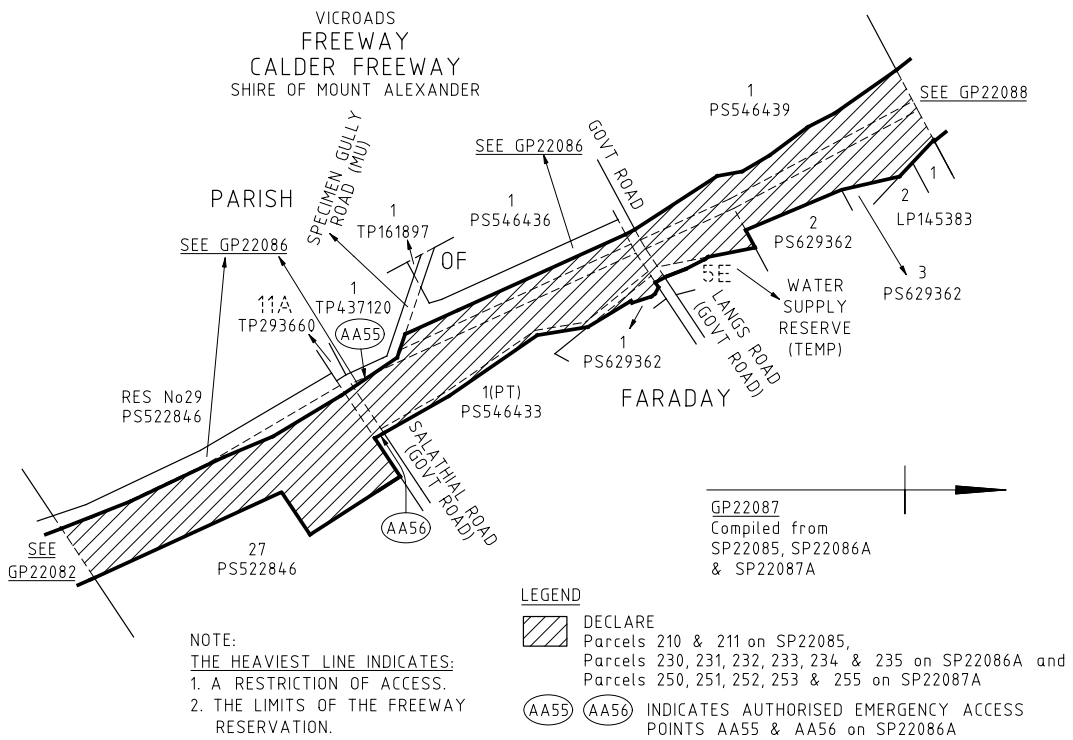


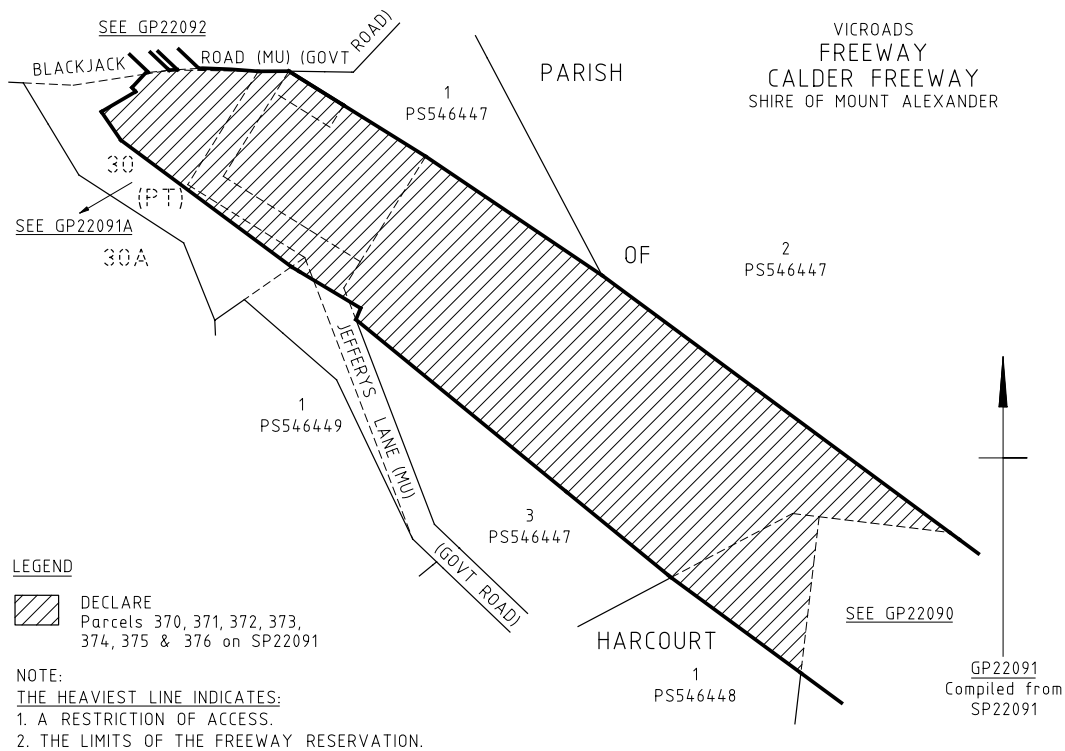
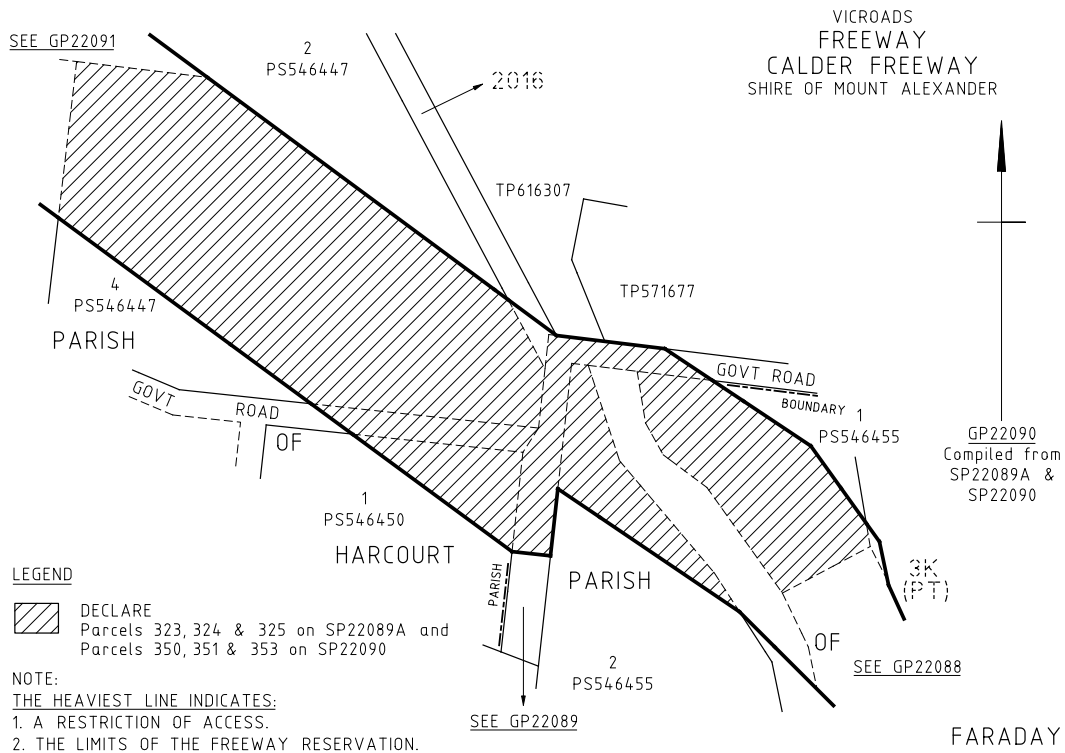


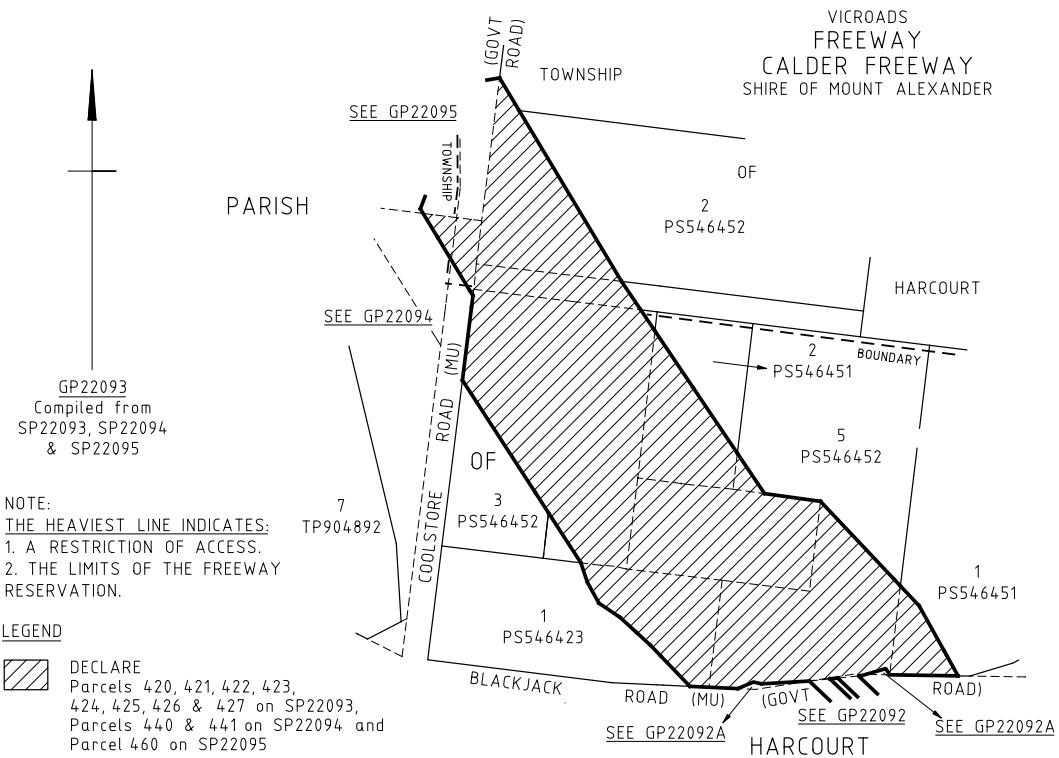
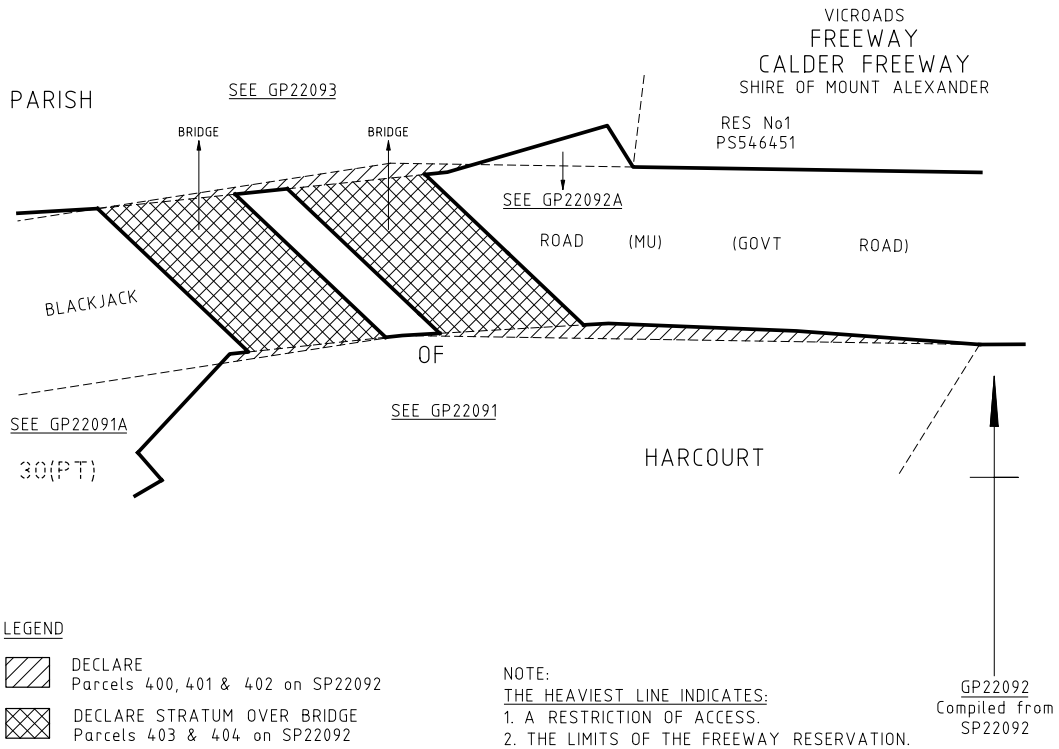












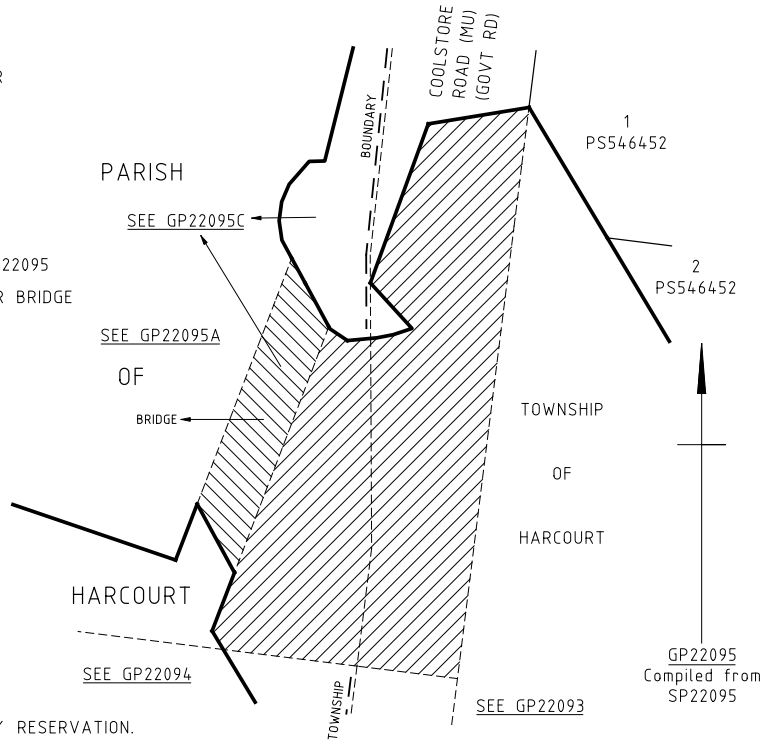


VICROADS
 FREEWAY
 CALDER FREEWAY
 SHIRE OF MOUNT ALEXANDER

LEGEND

-  DECLARE
 Parcels 461 & 462 on SP22095
-  DECLARE STRATUM UNDER BRIDGE
 Parcel 463 on SP22095



NOTE:
 THE HEAVIEST LINE INDICATES:
 1. A RESTRICTION OF ACCESS.
 2. THE LIMITS OF THE FREEWAY RESERVATION.

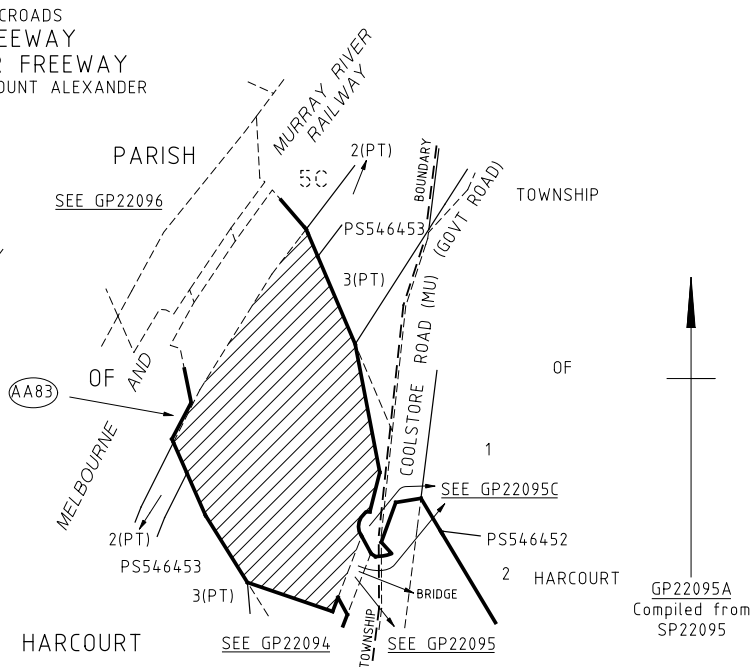


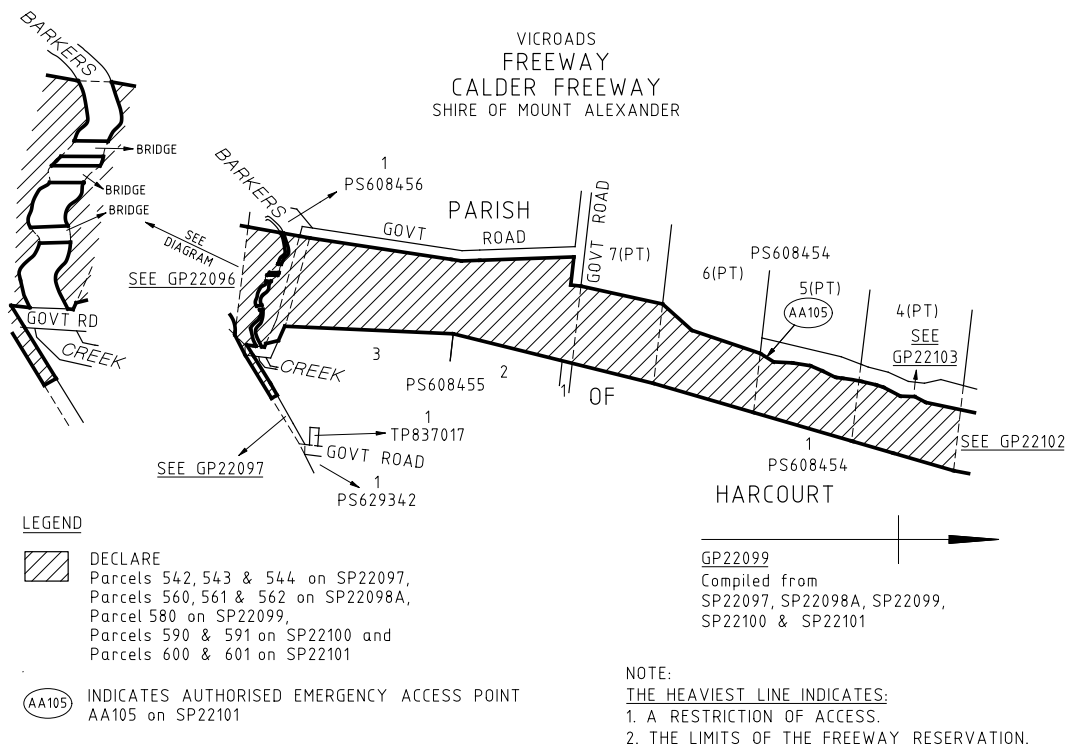
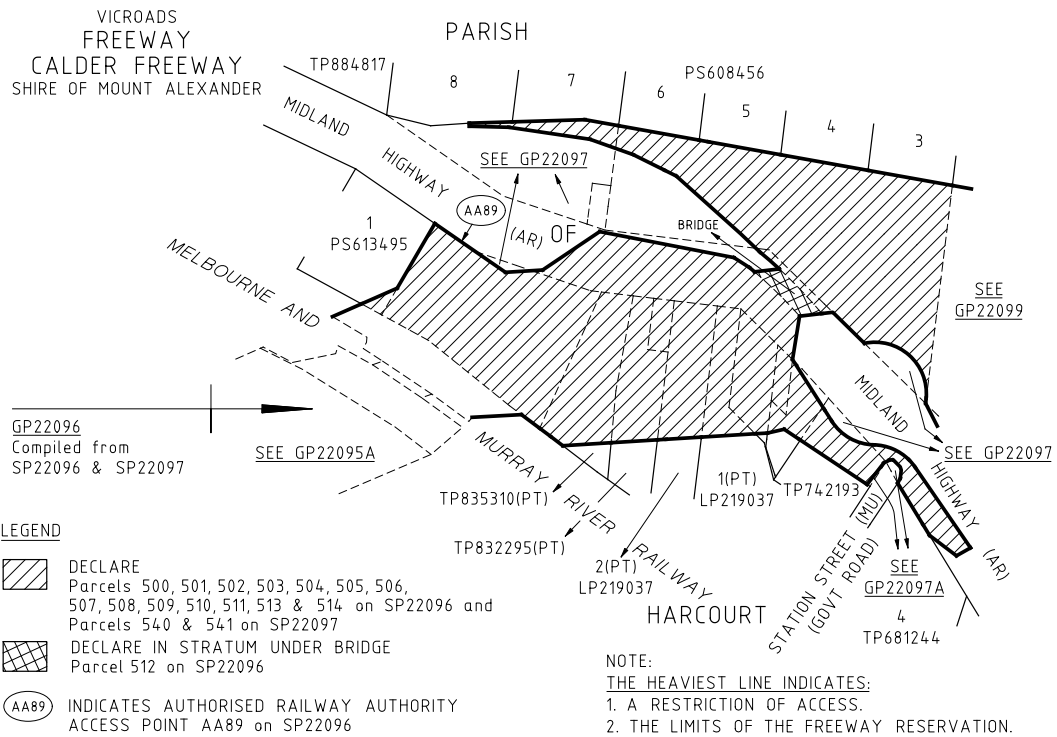
VICROADS
 FREEWAY
 CALDER FREEWAY
 SHIRE OF MOUNT ALEXANDER

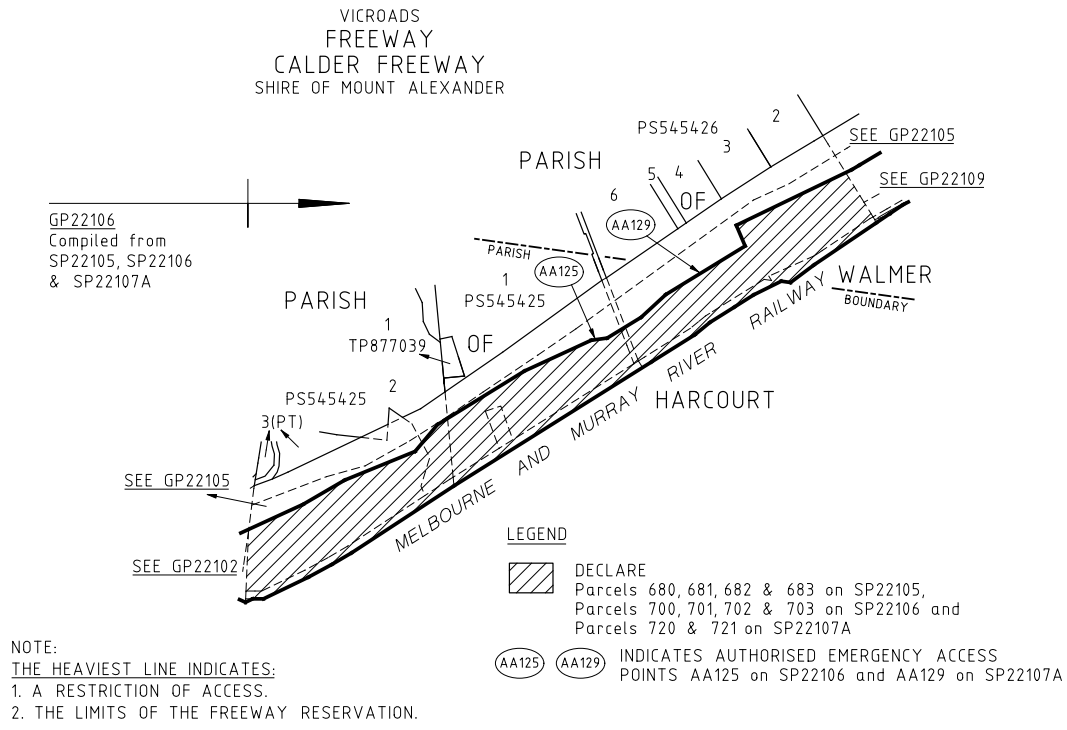
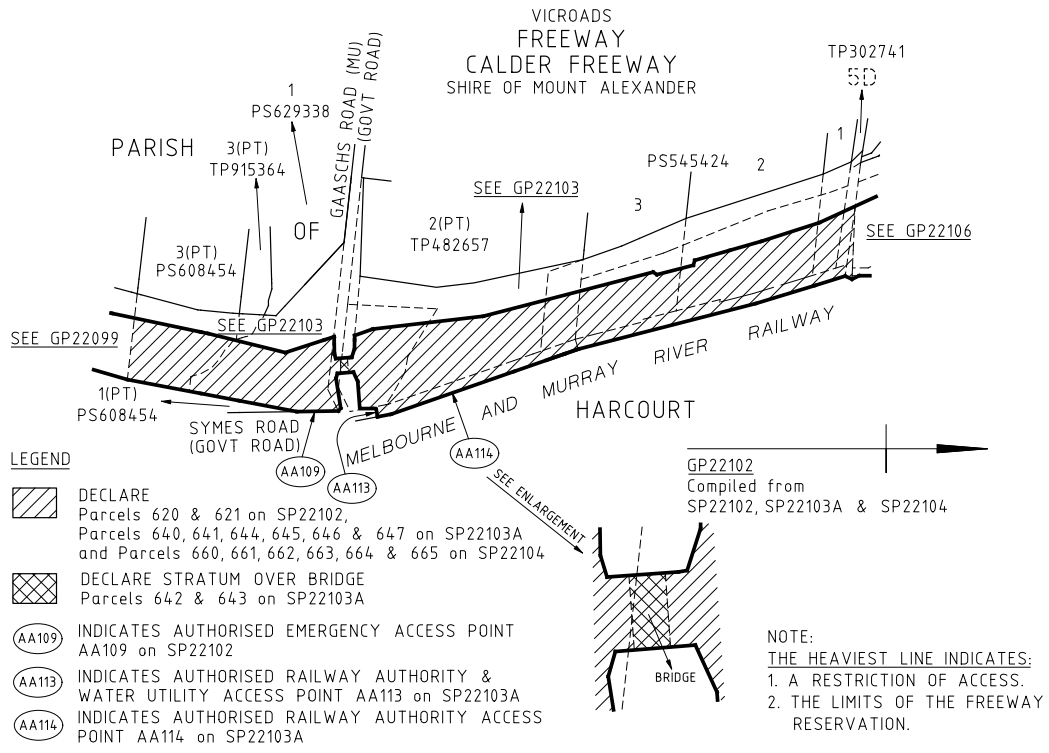
NOTE:
 THE HEAVIEST LINE INDICATES:
 1. A RESTRICTION OF ACCESS.
 2. THE LIMITS OF THE FREEWAY RESERVATION.

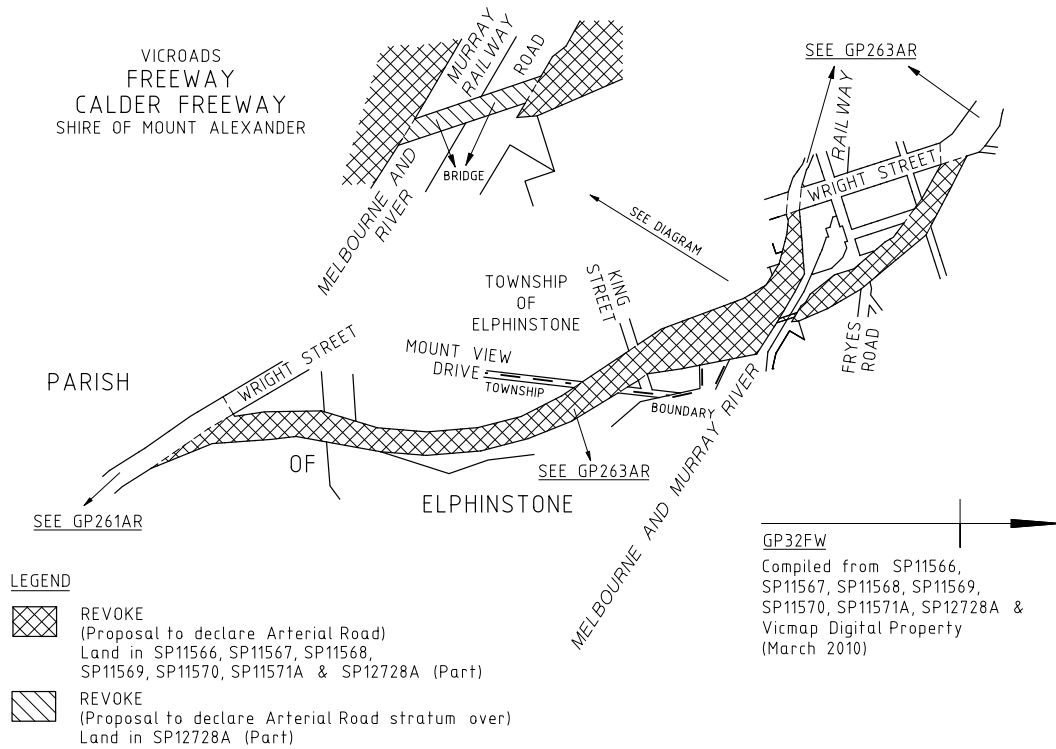
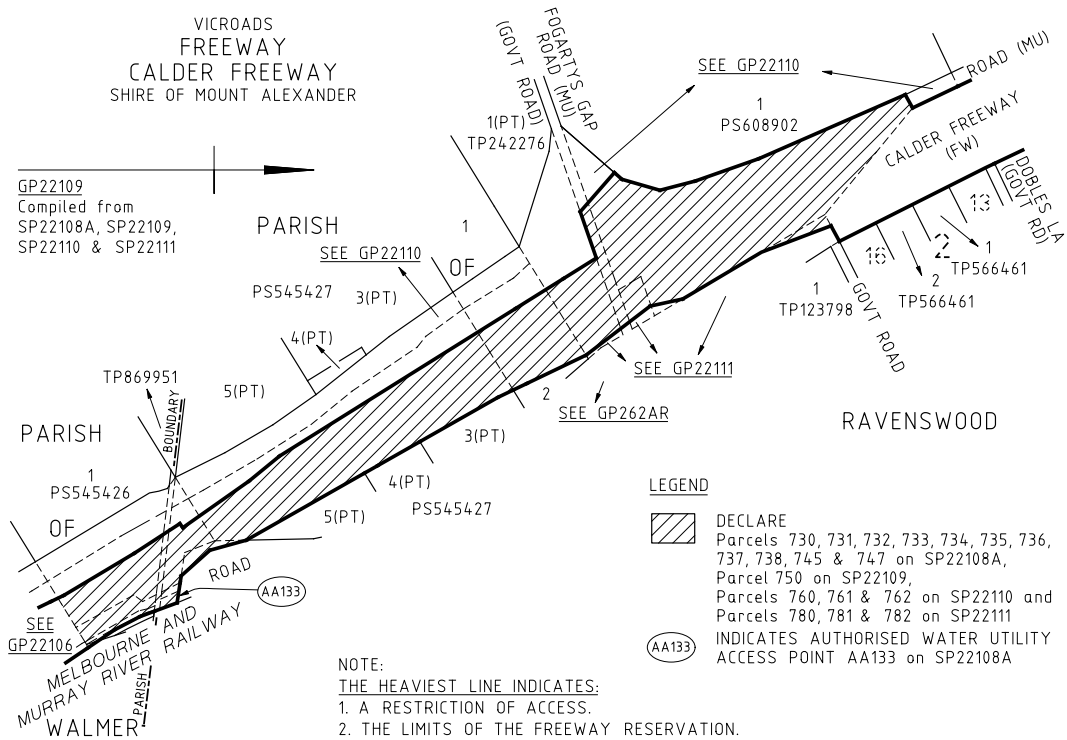
LEGEND

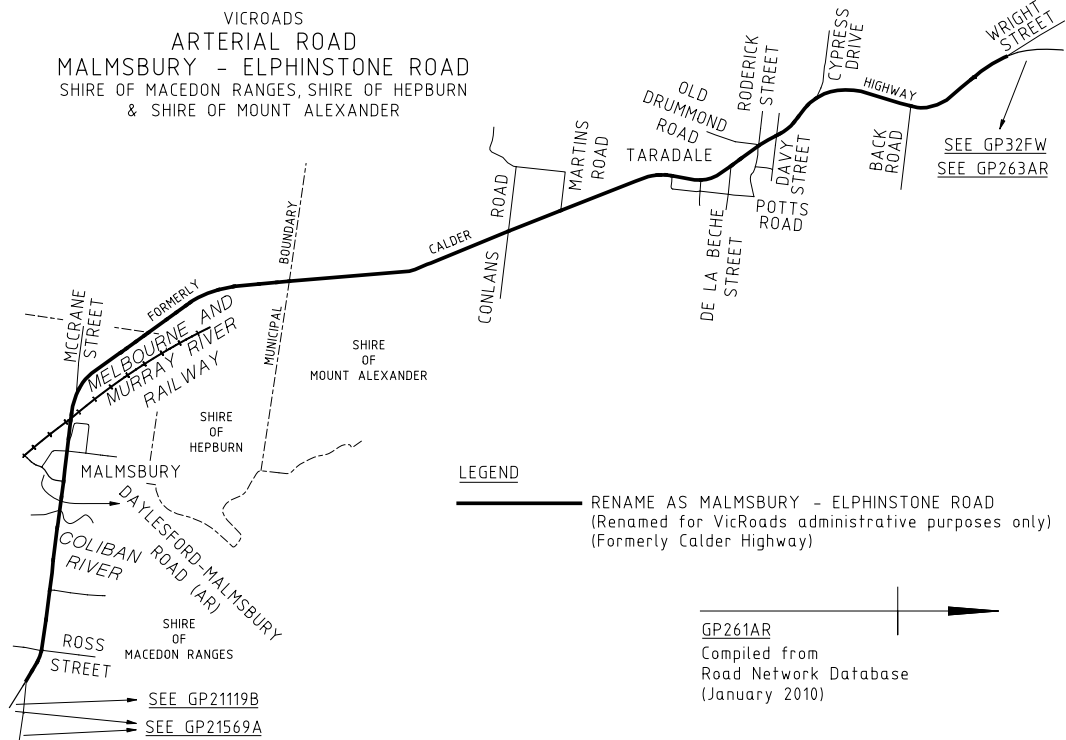
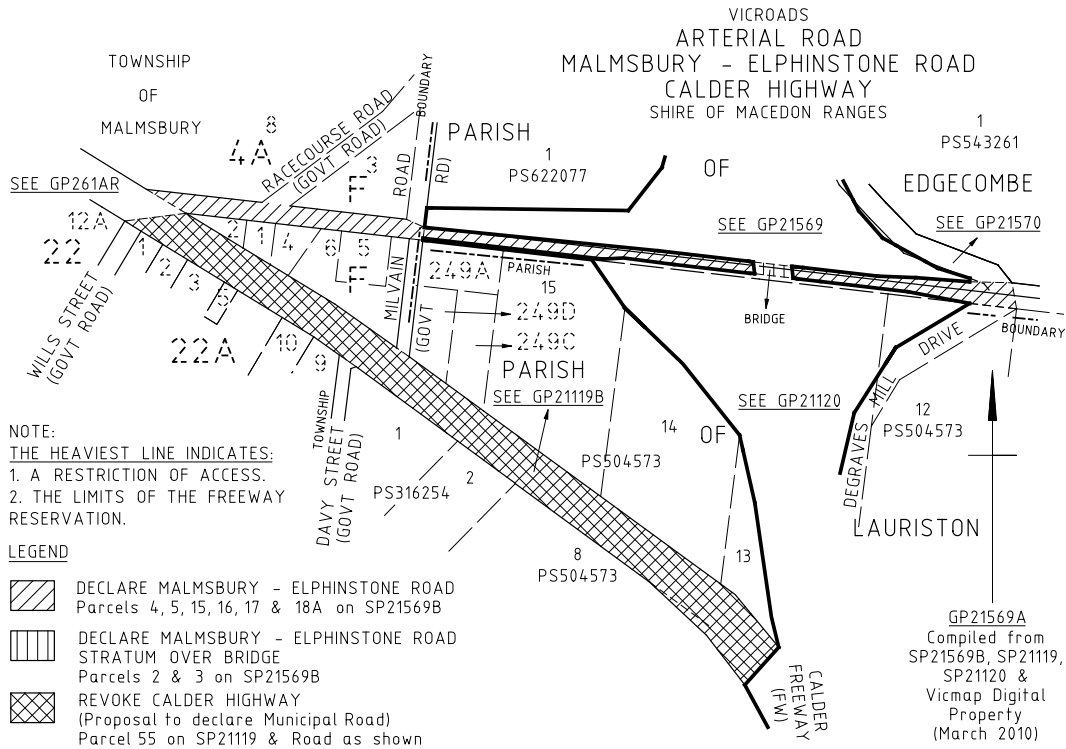
-  DECLARE
 Parcel 464 on SP22095
-  INDICATES RAILWAY
 AUTHORITY ACCESS POINT AA83 on SP22095

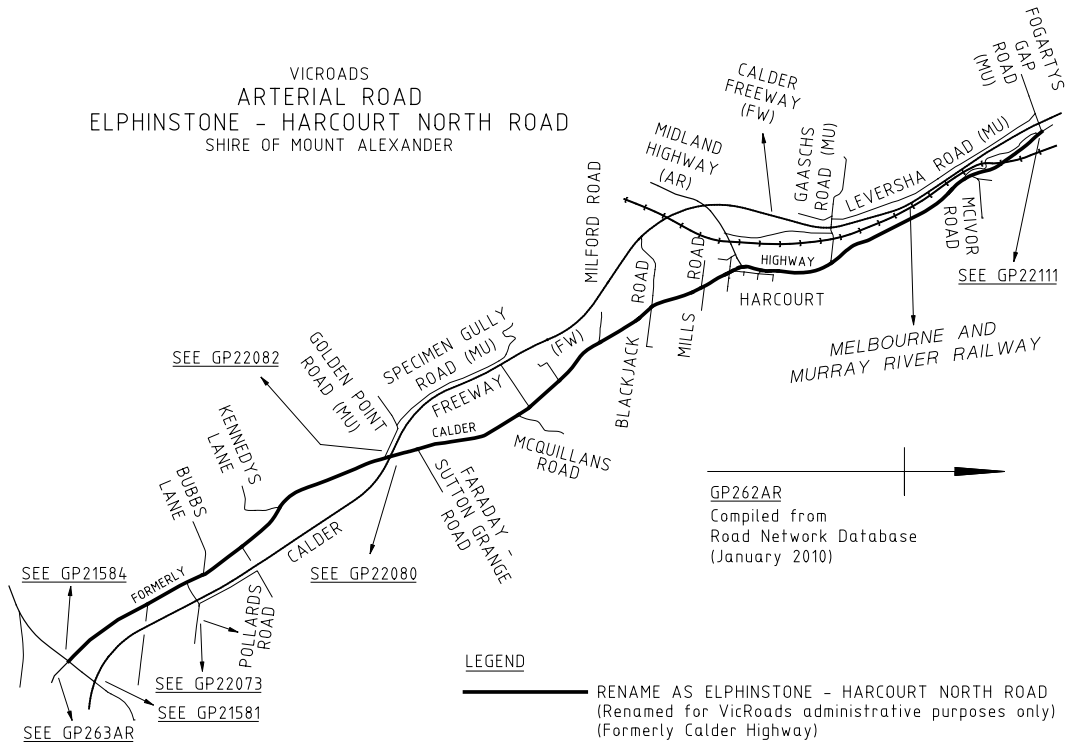
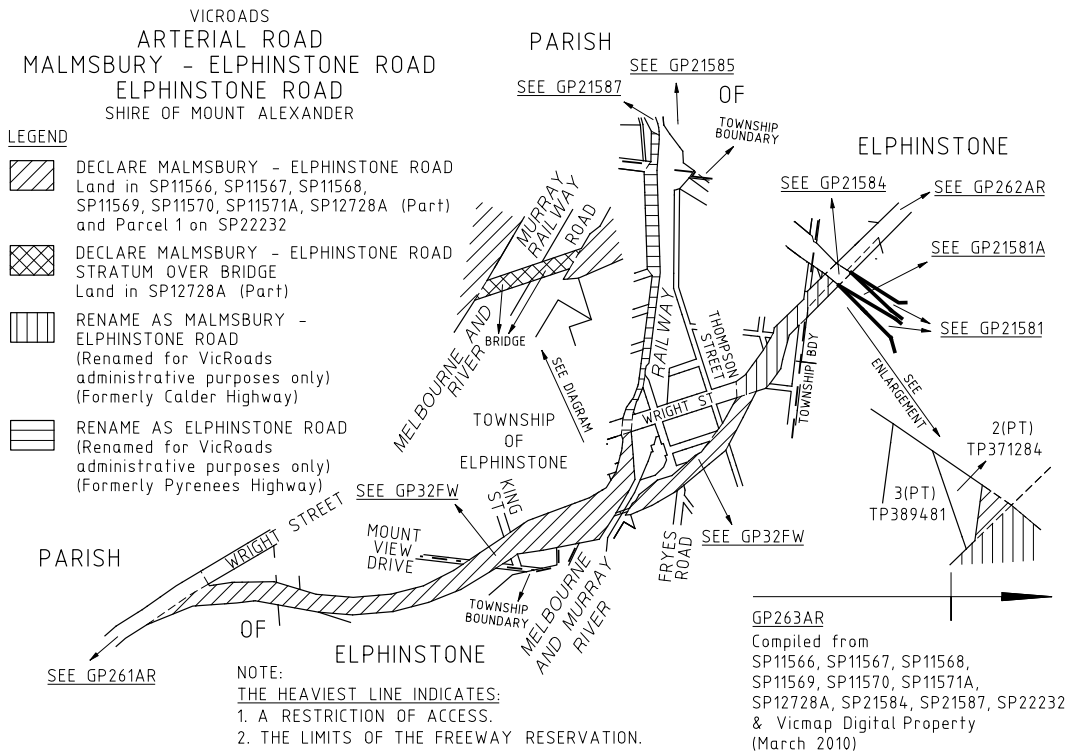


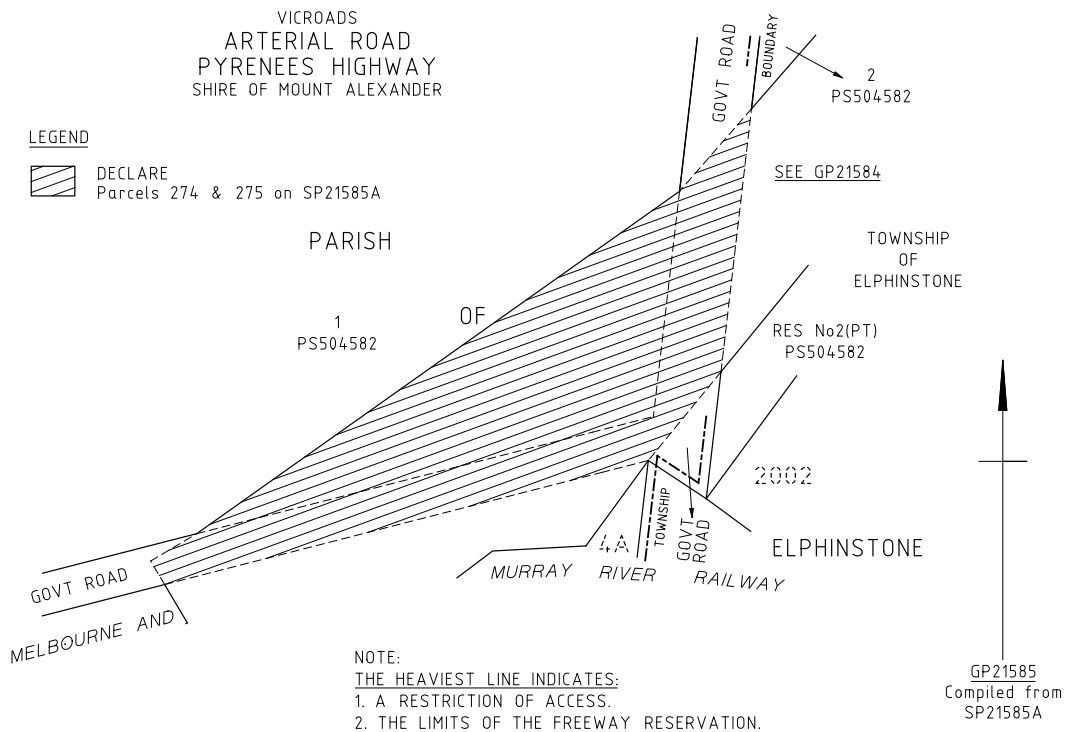
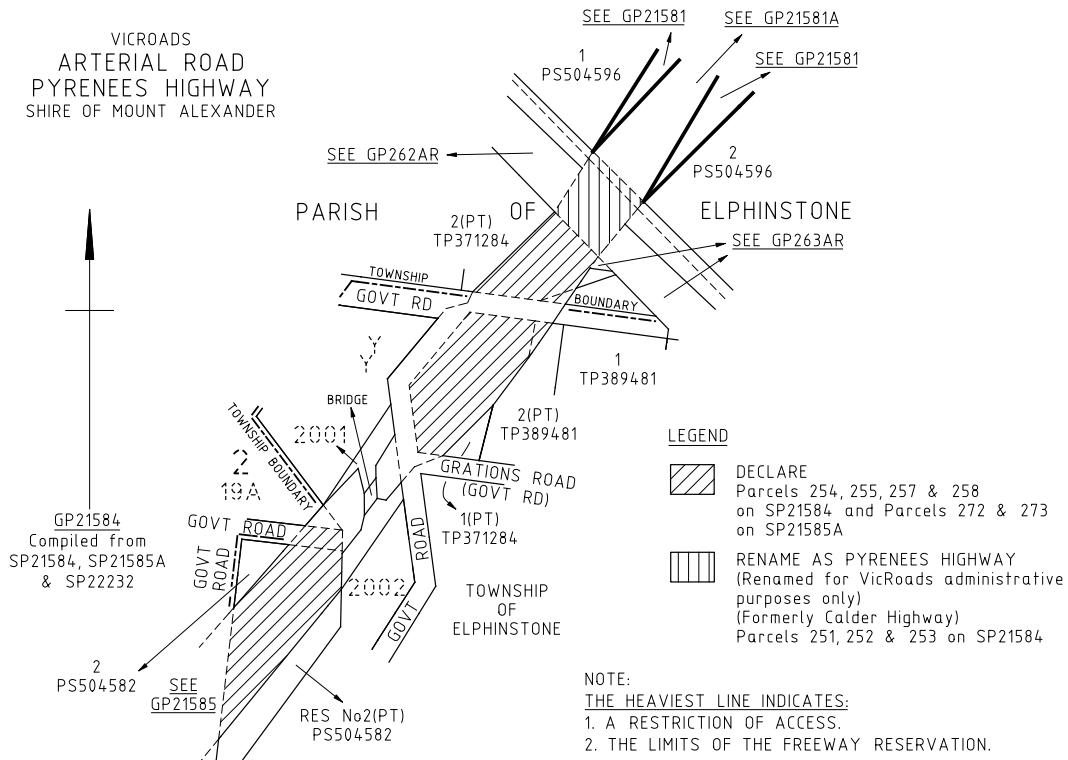


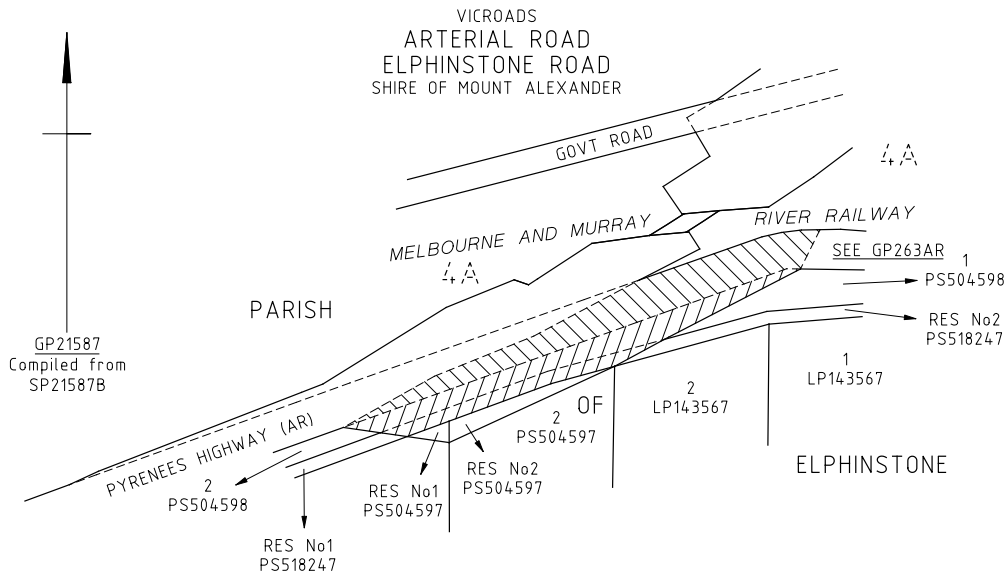










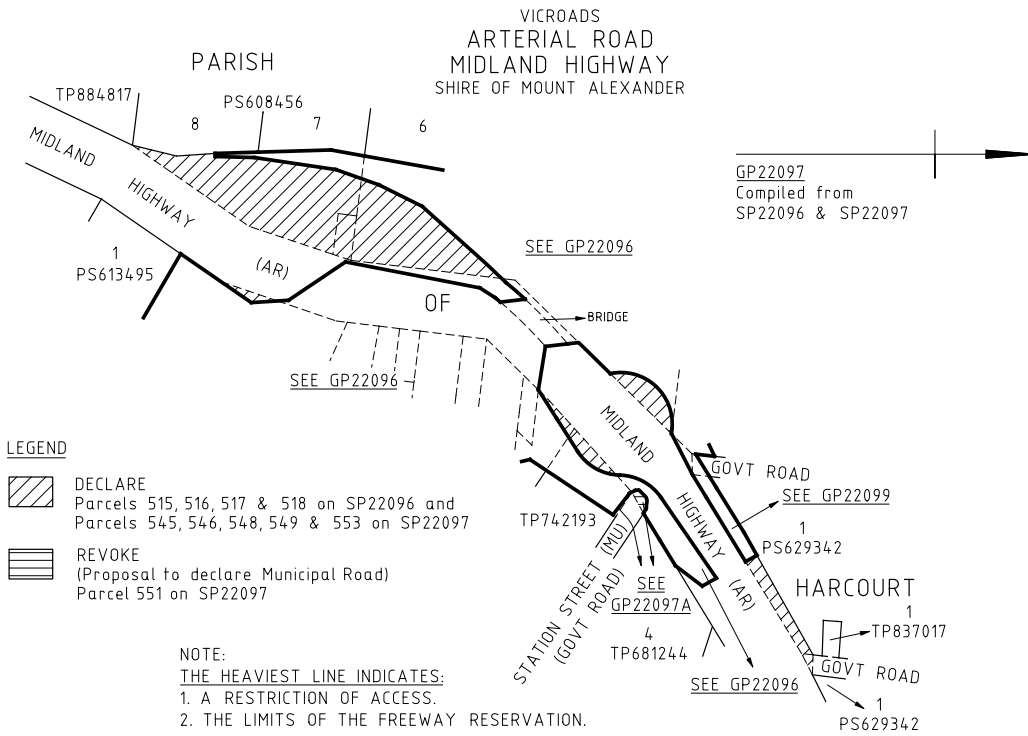






LEGEND

-  DECLARE
Parcels 302 & 303 on SP21587B
-  RENAME AS ELPHINSTONE ROAD
(Renamed for VicRoads administrative purposes only)
(Formerly Pyrenees Highway)
Parcel 301 on SP21587B

NOTE:
THE HEAVIEST LINE INDICATES:
1. A RESTRICTION OF ACCESS.
2. THE LIMITS OF THE FREEWAY RESERVATION.






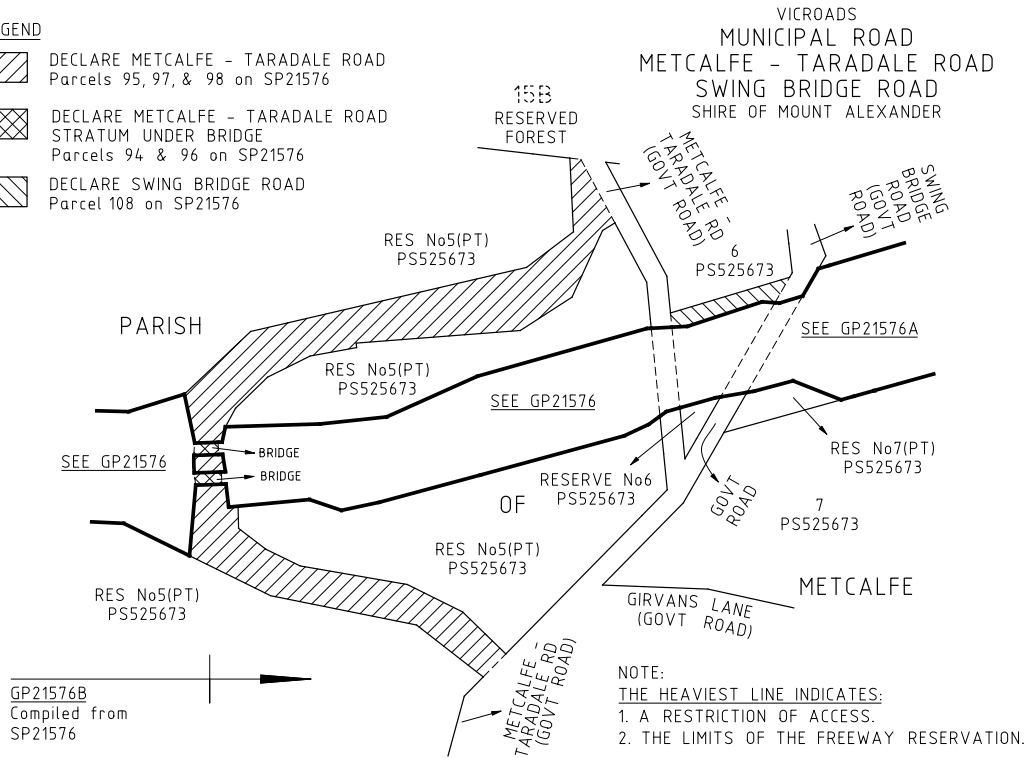
LEGEND

-  DECLARE
Parcels 515, 516, 517 & 518 on SP22096 and
Parcels 545, 546, 548, 549 & 553 on SP22097
-  REVOKE
(Proposal to declare Municipal Road)
Parcel 551 on SP22097

NOTE:
THE HEAVIEST LINE INDICATES:
1. A RESTRICTION OF ACCESS.
2. THE LIMITS OF THE FREEWAY RESERVATION.

LEGEND


-  DECLARE METCALFE - TARADALE ROAD
Parcels 95, 97, & 98 on SP21576
-  DECLARE METCALFE - TARADALE ROAD
STRATUM UNDER BRIDGE
Parcels 94 & 96 on SP21576
-  DECLARE SWING BRIDGE ROAD
Parcel 108 on SP21576

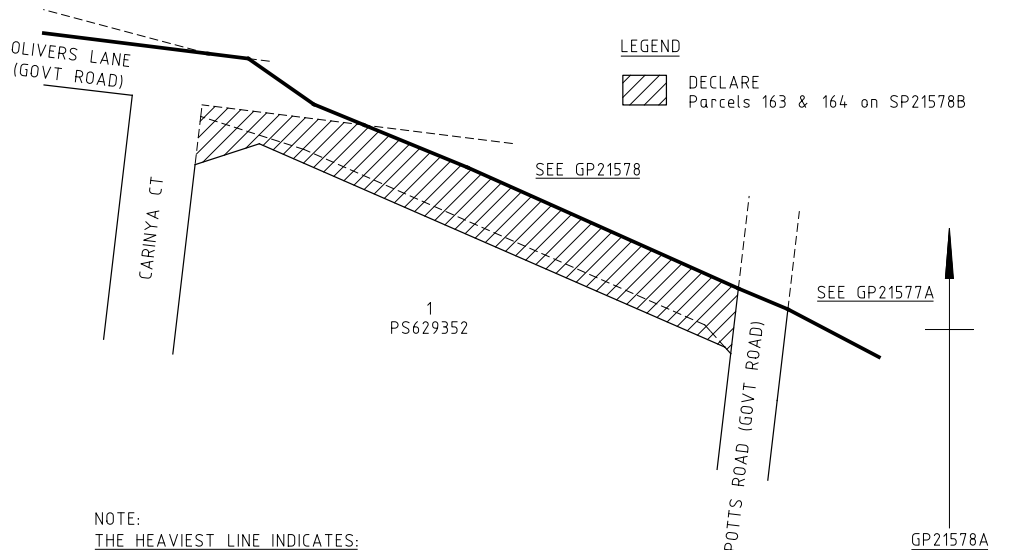


NOTE:
THE HEAVIEST LINE INDICATES:
1. A RESTRICTION OF ACCESS.
2. THE LIMITS OF THE FREEWAY RESERVATION.

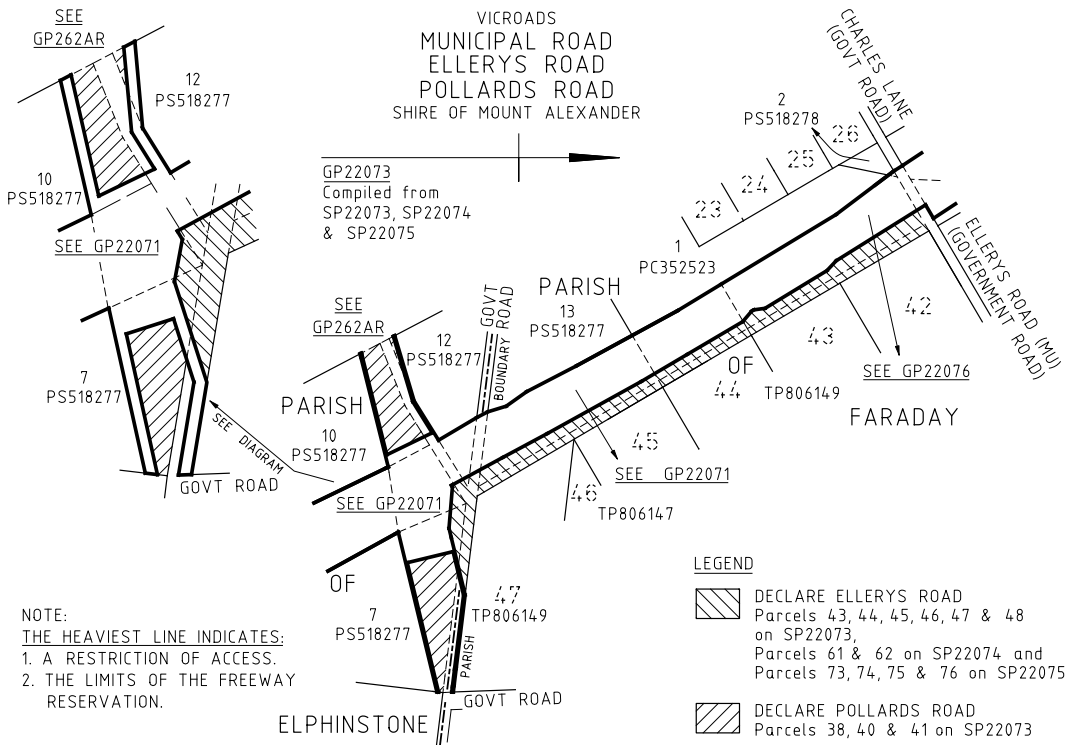
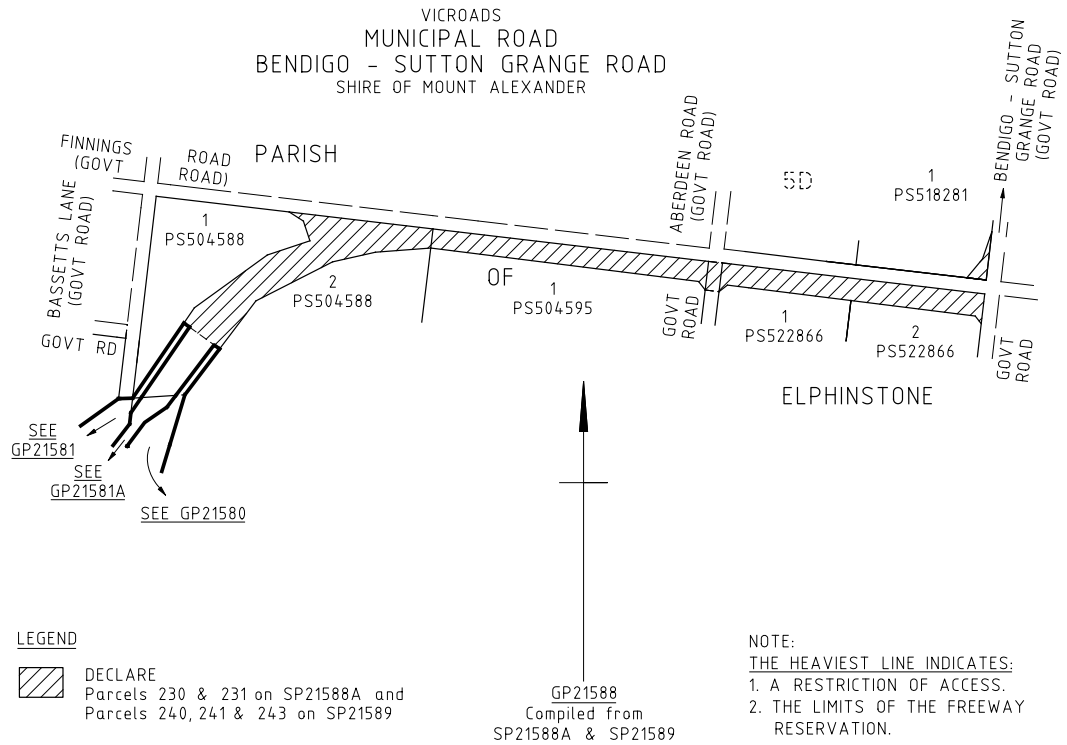
VICROADS
MUNICIPAL ROAD
OLIVERS LANE
SHIRE OF MOUNT ALEXANDER

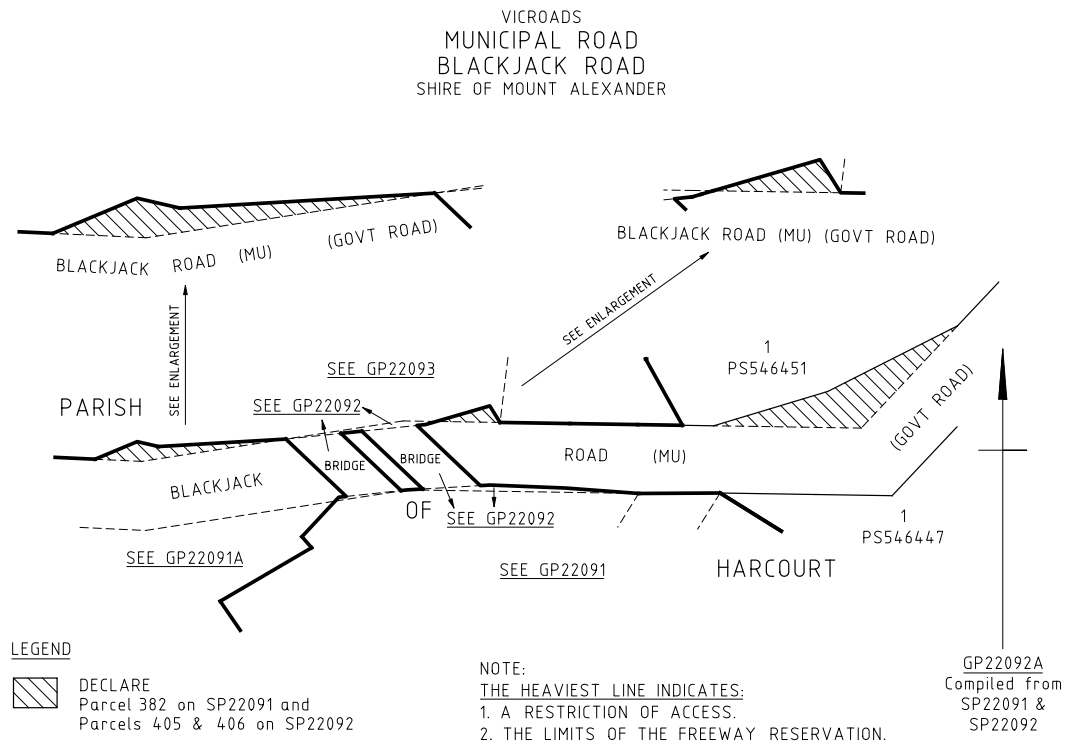
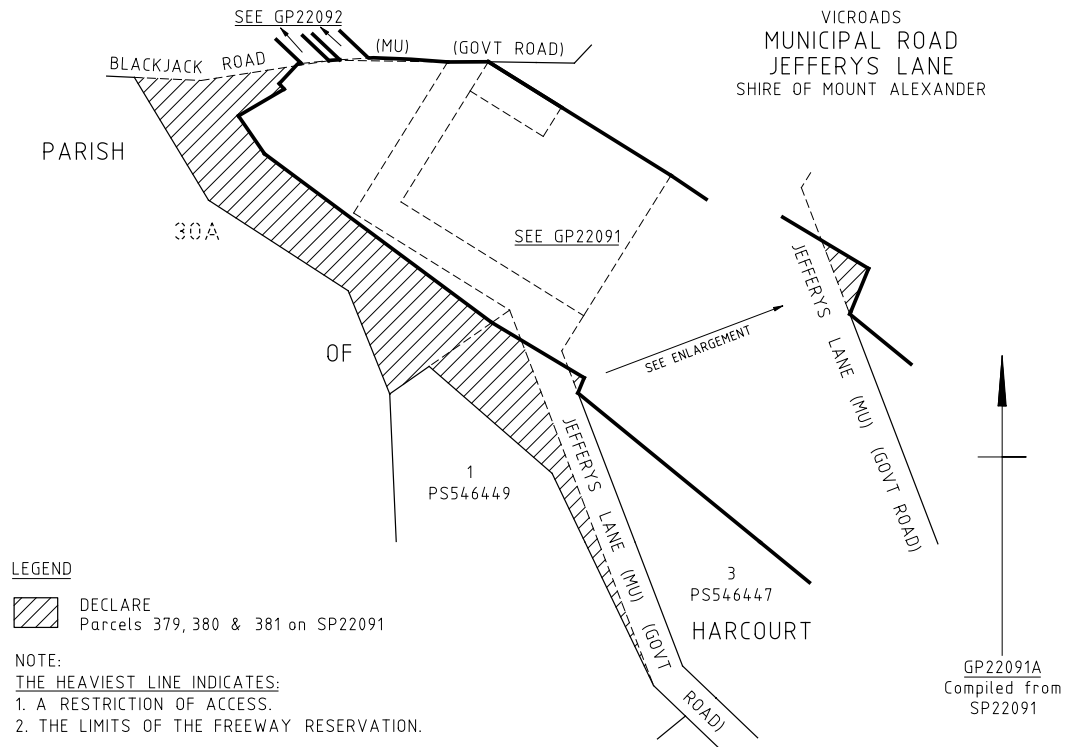
LEGEND

-  DECLARE
Parcels 163 & 164 on SP21578B




NOTE:
THE HEAVIEST LINE INDICATES:
1. A RESTRICTION OF ACCESS.
2. THE LIMITS OF THE FREEWAY RESERVATION.

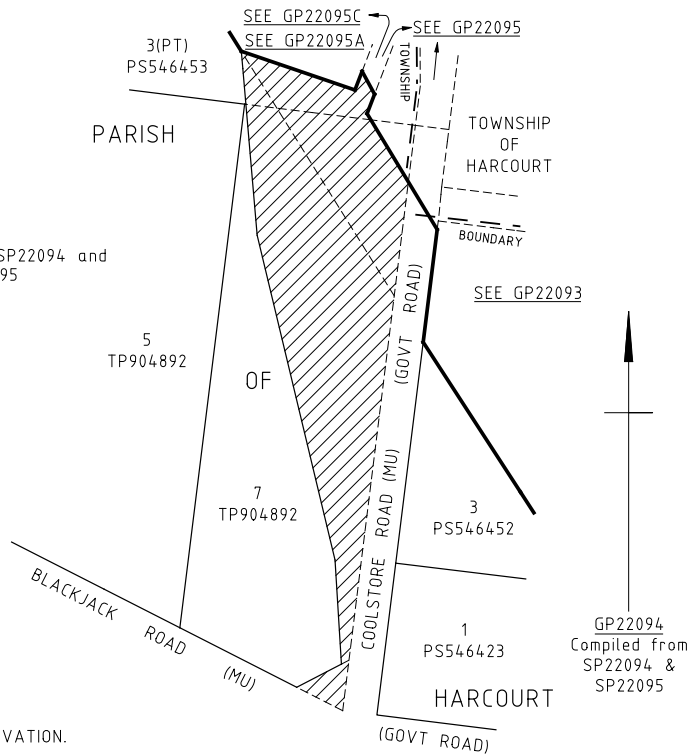




VICROADS
MUNICIPAL ROAD
COOLSTORE ROAD
SHIRE OF MOUNT ALEXANDER

LEGEND



-  DECLARE
Parcels 443, 444 & 445 on SP22094 and
Parcels 468 & 469 on SP22095

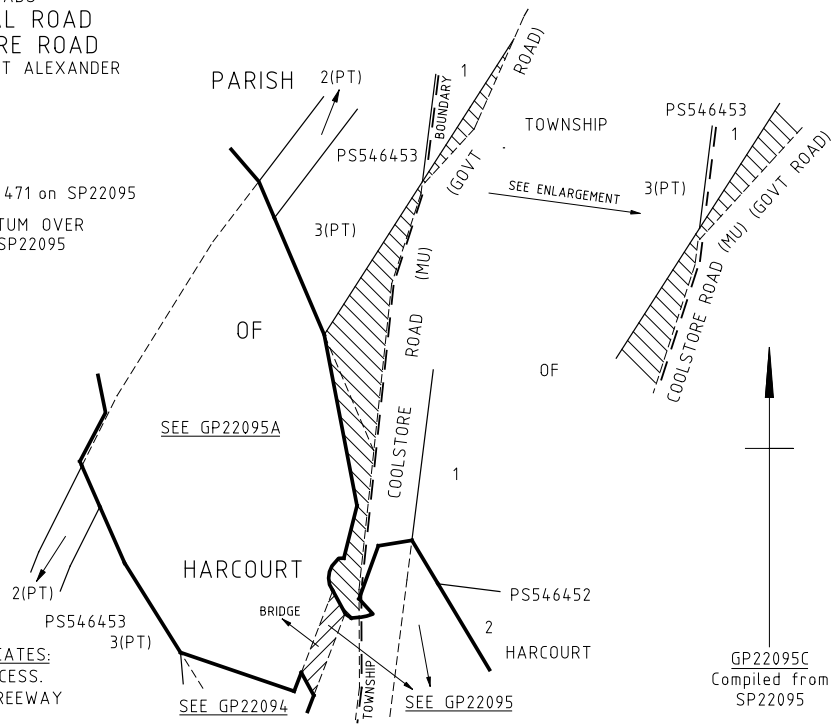


NOTE:
THE HEAVIEST LINE INDICATES:
1. A RESTRICTION OF ACCESS.
2. THE LIMITS OF THE FREEWAY RESERVATION.

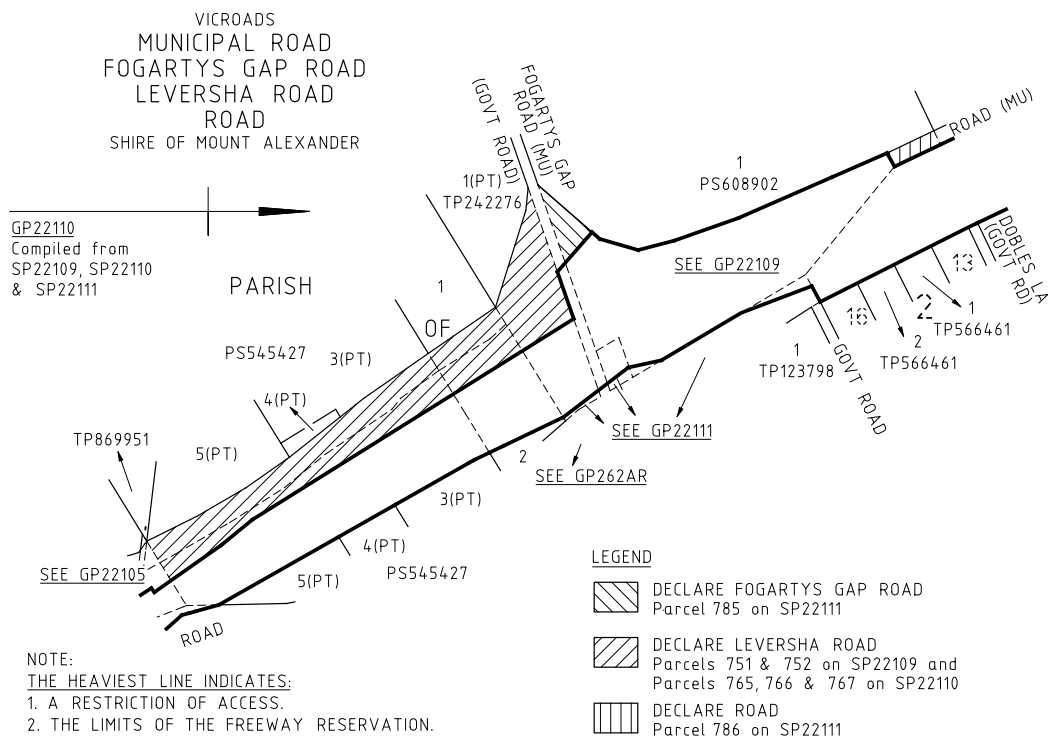
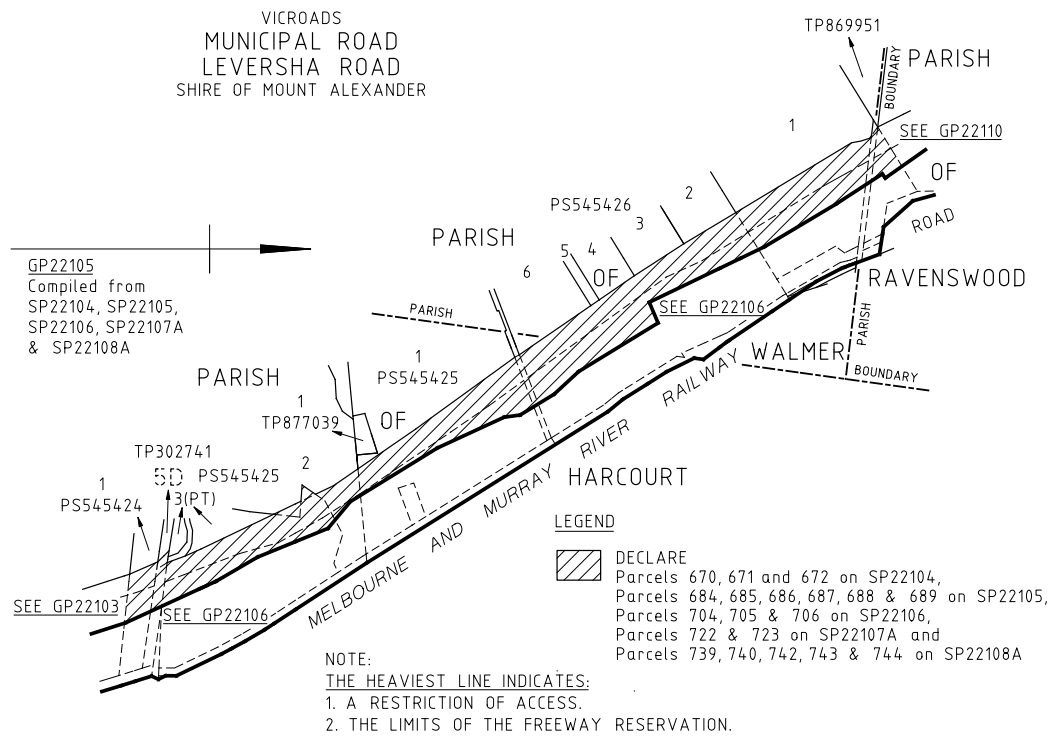
VICROADS
MUNICIPAL ROAD
COOLSTORE ROAD
SHIRE OF MOUNT ALEXANDER

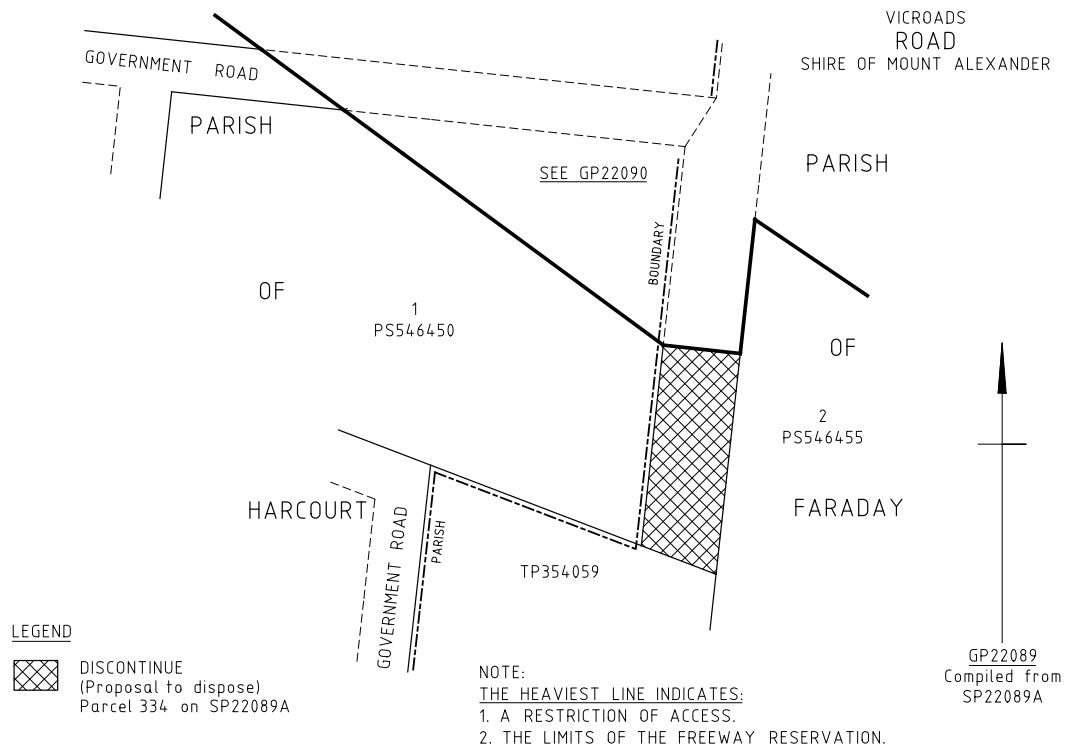
LEGEND

-  DECLARE
Parcels 470 & 471 on SP22095
-  DECLARE STRATUM OVER
Parcel 463 on SP22095



NOTE:
THE HEAVIEST LINE INDICATES:
1. A RESTRICTION OF ACCESS.
2. THE LIMITS OF THE FREEWAY RESERVATION.





Dated 20 April 2011

GARY LIDDLE
Chief Executive
VicRoads

This page was left blank intentionally

This page was left blank intentionally

bluestar * **PRINT**

The *Victoria Government Gazette* is published by Blue Star Print with the authority of the Government Printer for the State of Victoria

© State of Victoria 2011

This publication is copyright. No part may be reproduced by any process except in accordance with the provisions of the Copyright Act.

Address all enquiries to the Government Printer for the State of Victoria

Level 2 1 Macarthur Street
Melbourne 3002
Victoria Australia

How To Order**Mail Order****Victoria Government Gazette**

Level 5 460 Bourke Street
Melbourne 3000
PO Box 1957 Melbourne 3001
DX 106 Melbourne

**Telephone**

(03) 8523 4601

**Fax**

(03) 9600 0478

email

gazette@bluestargroup.com.au

**Retail &
Mail Sales****Victoria Government Gazette**

Level 5 460 Bourke Street
Melbourne 3000
PO Box 1957 Melbourne 3001

**Telephone**

(03) 8523 4601

**Fax**

(03) 9600 0478

**Retail
Sales****Information Victoria**

505 Little Collins Street
Melbourne 3000

**Telephone**

1300 366 356

**Fax**

(03) 9603 9920

Price Code C