



# Victoria Government Gazette

No. S 9 Friday 13 January 2012  
By Authority of Victorian Government Printer

## Road Management Act 2004

### ROAD DECLARATIONS

VicRoads, pursuant to sections 11 and 14 of the **Road Management Act 2004**, upon publication of this notice declares the roads described in Schedule A and on the plans attached. VicRoads, also authorises the access points described in Schedule B and on the plans attached. The effects of these declarations on road names are described in Table 1.

### SCHEDULE A

#### **FREEWAY**

- a) Those parts of Princes Freeway identified by hatching on the plans numbered GP20961, GP21126, GP21130, GP21276 and GP21283 are declared as described in the legend in the said plans.

#### **ARTERIAL ROAD**

- b) Those parts of Hamilton Highway identified by hatching on the plan numbered GP22368 are declared as described in the legend in the said plan.
- c) Those parts of Barrabool Road identified by hatching on the plan numbered GP21272 are declared as described in the legend in the said plan.
- d) That part of Corio–Waurm Ponds Road identified by hatching on the plan numbered GP21284 is declared as described in the legend in the said plan.

#### **MUNICIPAL ROAD**

- e) That part of De Goldis Road identified by hatching on the plan numbered GP21125 is declared as described in the legend in the said plan.
- f) That part of Three Springs Road identified by hatching on the plan numbered GP21272A is declared as described in the legend in the said plan.
- g) Those parts of Wandana Drive identified by hatching on the plan numbered GP21277 are declared as described in the legend in the said plan.

**SPECIAL**

**SCHEDULE B**

<b>Plan No. (Identifier)</b>	<b>Purpose of Access Point</b>	<b>Authorised Users</b>
GP20961 (AA1)	Emergency and Water Utility Access	Emergency Services and Water Utility Only
GP20961 (AA2)	Emergency Access	Emergency Services Only
GP20961 (AA3)	Emergency and Water Utility Access	Emergency Services and Water Utility Only
GP21126 (AA35)	Drainage Access	Municipal Council Only
GP21130 (AA1)	Emergency and Electricity Utility Access	Emergency Services and Electricity Utility Only
GP21130 (AA4)	Electricity Utility Access	Electricity Utility Only
GP21130 (AA10)	Emergency, Electricity, Telecommunications and Water Utilities Access	Emergency Services and Electricity, Telecommunications, Water Utilities Only
GP21130 (AA11)	Private Access	Lot 2 on PS608915
GP21130 (AA12)	Private Access	Lot 2 on PS608915
GP21276 (AA15)	Electricity and Water Utilities Access	Electricity and Water Utilities Only
GP21276 (AA20)	Water Utility Access	Water Utility Only
GP21276 (AA22)	Emergency, Electricity and Water Utilities Access	Emergency, Electricity and Water Utilities Only
GP21276 (AA25)	Emergency, Electricity and Water Utilities Access	Emergency, Electricity and Water Utilities Only
GP21276 (AA30)	Emergency, Electricity, Gas and Water Utilities Access	Emergency, Electricity, Gas and Water Utilities Only
The access points are authorised for the time being only and VicRoads may withdraw the authorisation at any time it so desires.		

**TABLE 1****EFFECTS ON ROAD NAMES**

1. Names in Columns 1 and 2 are not affected by this declaration, unless otherwise noted.
2. VicRoads administrative road names are for VicRoads administrative purposes only and do not affect names in Columns 1 and 2.
3. Names in Columns 1 and 2 may not apply to the whole length of the road. Refer to VICNAMES Register for further details.
4. Columns 1 and 2 details are for general information purposes only.

**FREEWAYS**

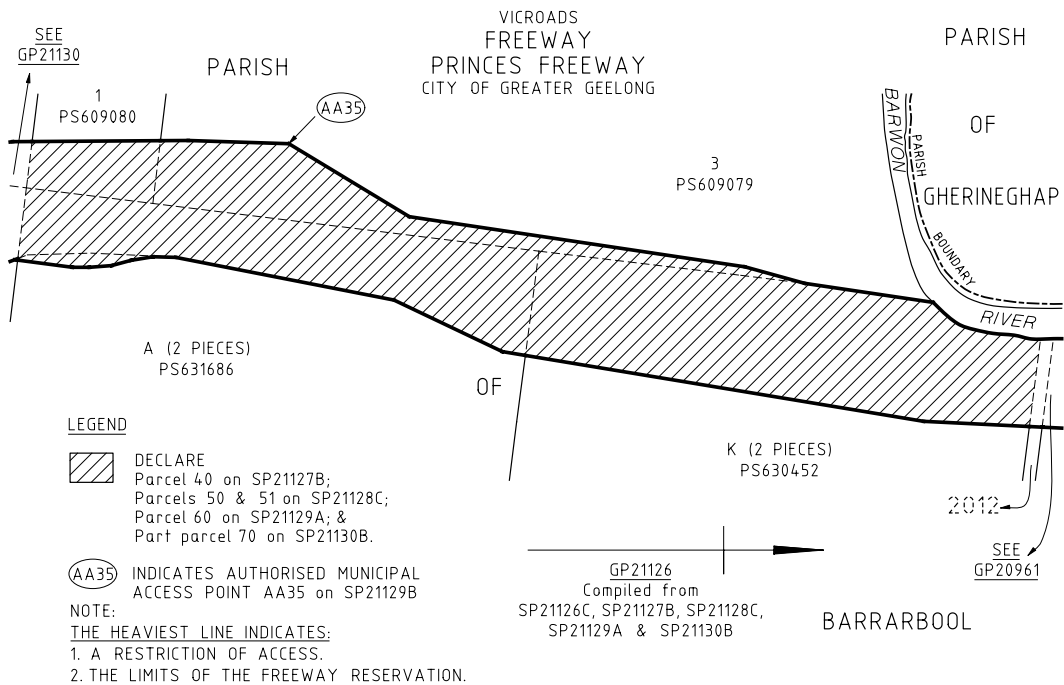
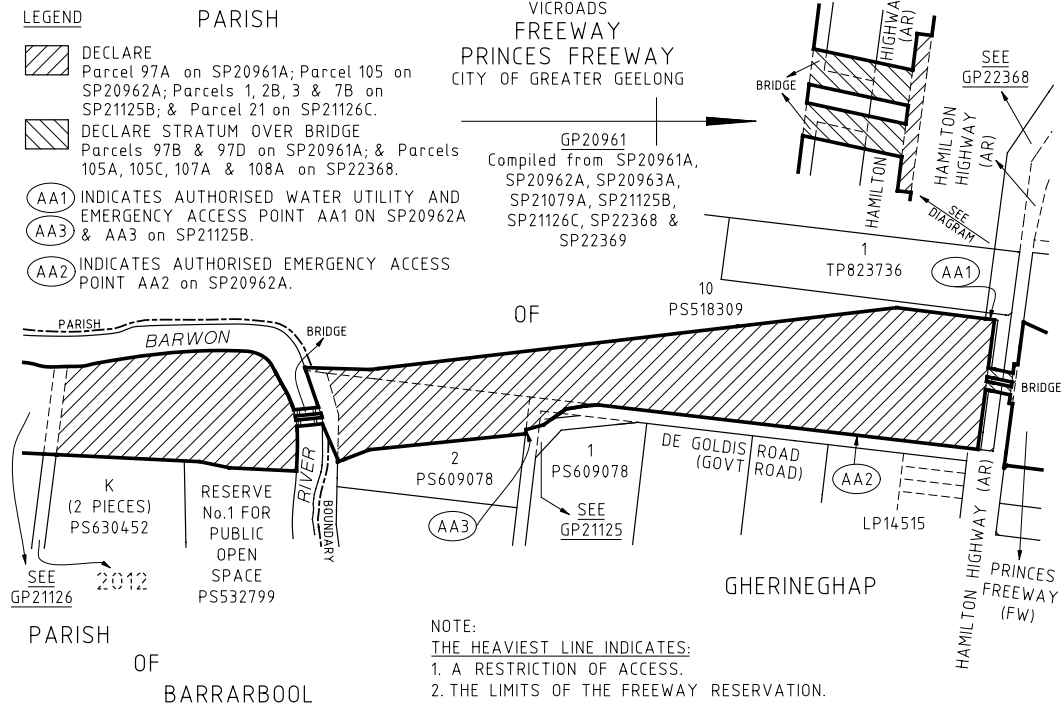
<b>GP Number</b>	<b>VicRoads Administrative Name</b>	<b>VicMap Transport Road Names Column 1</b>	<b>Primary Road Name for Addressing Purposes Column 2</b>
GP20961 GP21126 GP21130 GP21276 GP21283	Princes Freeway	Princes Freeway	Not Applicable

**ARTERIAL ROADS**








<b>GP Number</b>	<b>VicRoads Administrative Name</b>	<b>VicMap Transport Road Names Column 1</b>	<b>Primary Road Name for Addressing Purposes Column 2</b>
GP22368	Hamilton Highway	Hamilton Highway	Hamilton Highway
GP21272	Barrabool Road	Barrabool Road	Barrabool Road
GP21284	Corio–Waurm Ponds Road	Princes Highway	Princes Highway

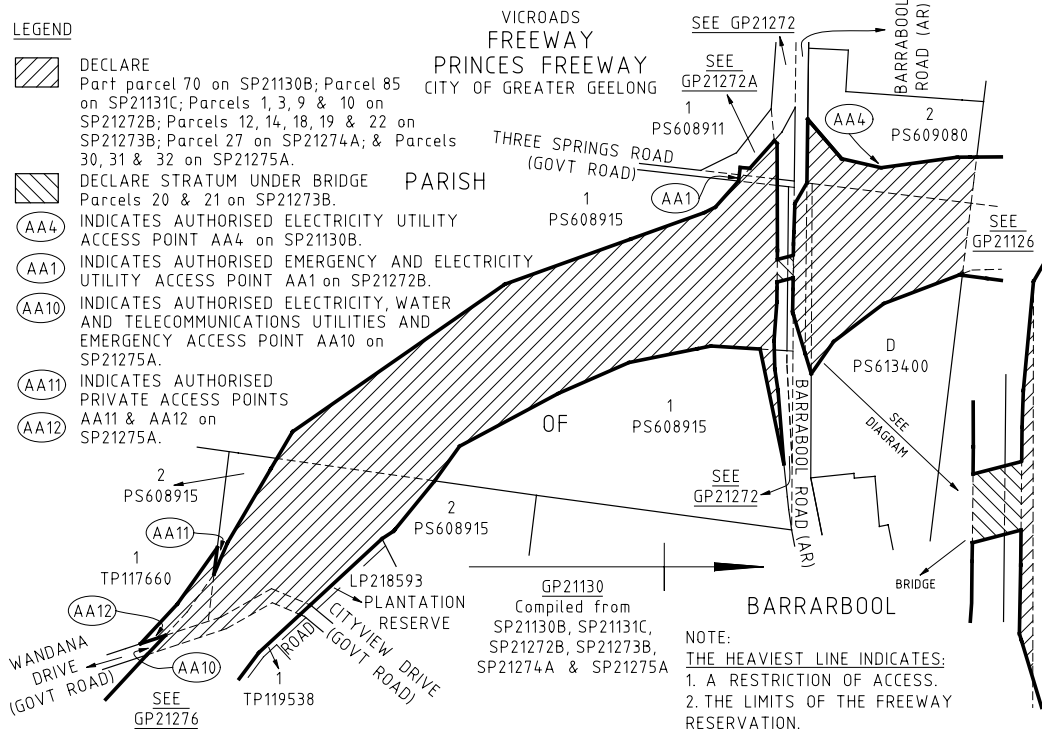
**MUNICIPAL ROADS**

<b>GP Number</b>	<b>VicRoads Administrative Name</b>	<b>VicMap Transport Road Names Column 1</b>	<b>Primary Road Name for Addressing Purposes Column 2</b>
GP21125	None	De Goldis Road	De Goldis Road
GP21272A	None	Three Springs Road	Three Springs Road
GP21277	None	Wandana Drive	Wandana Drive











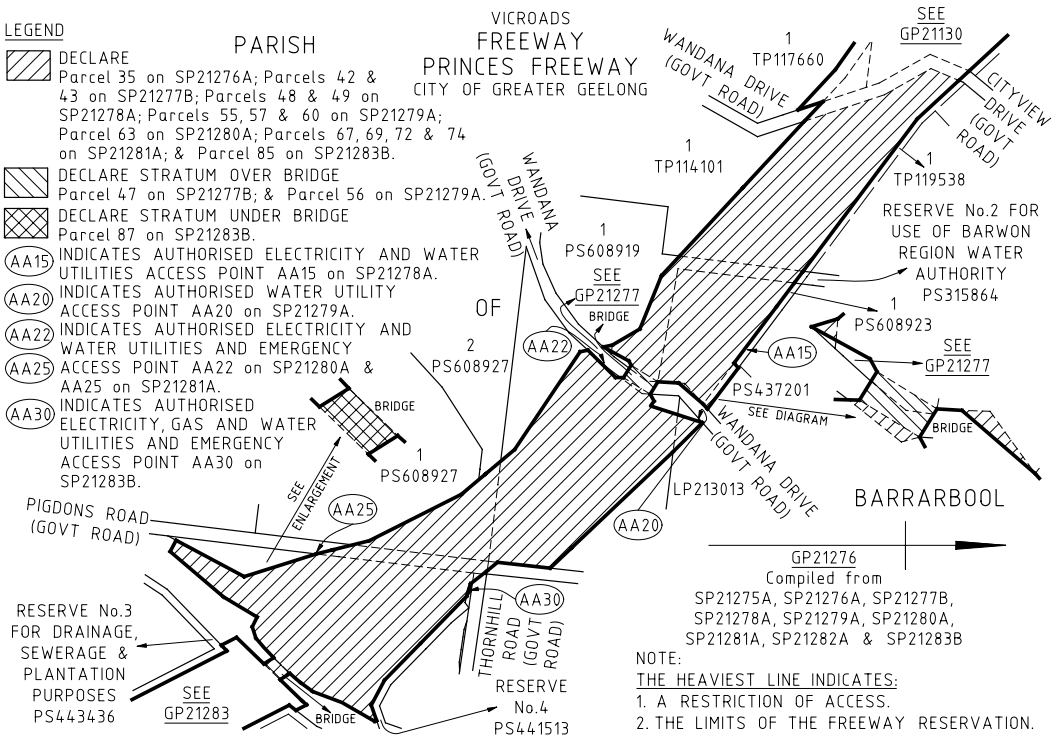
LEGEND

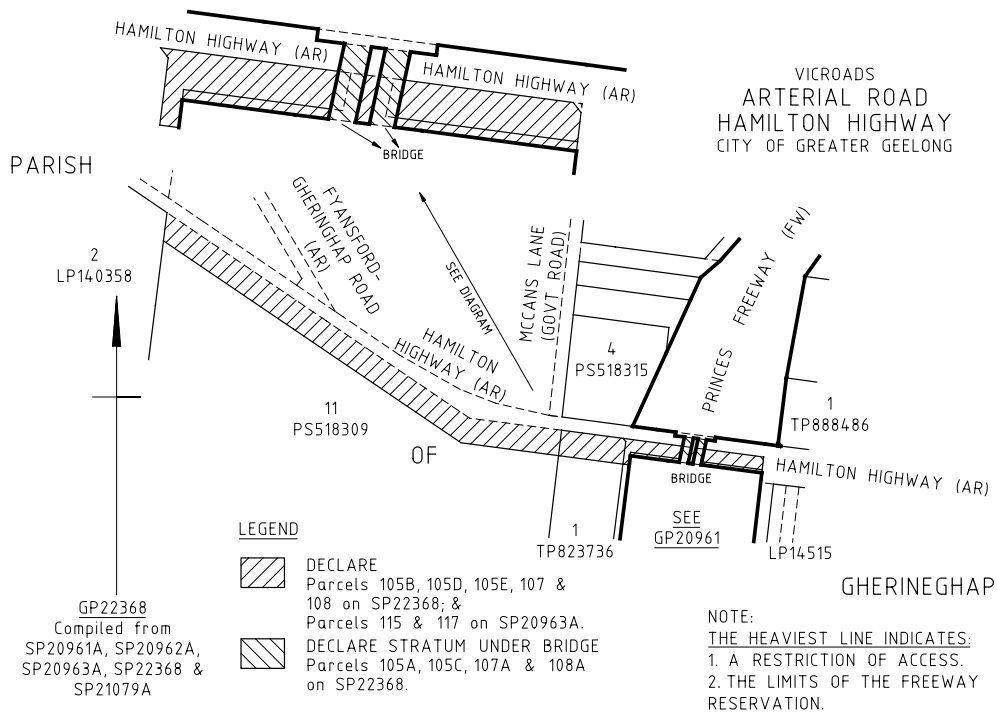
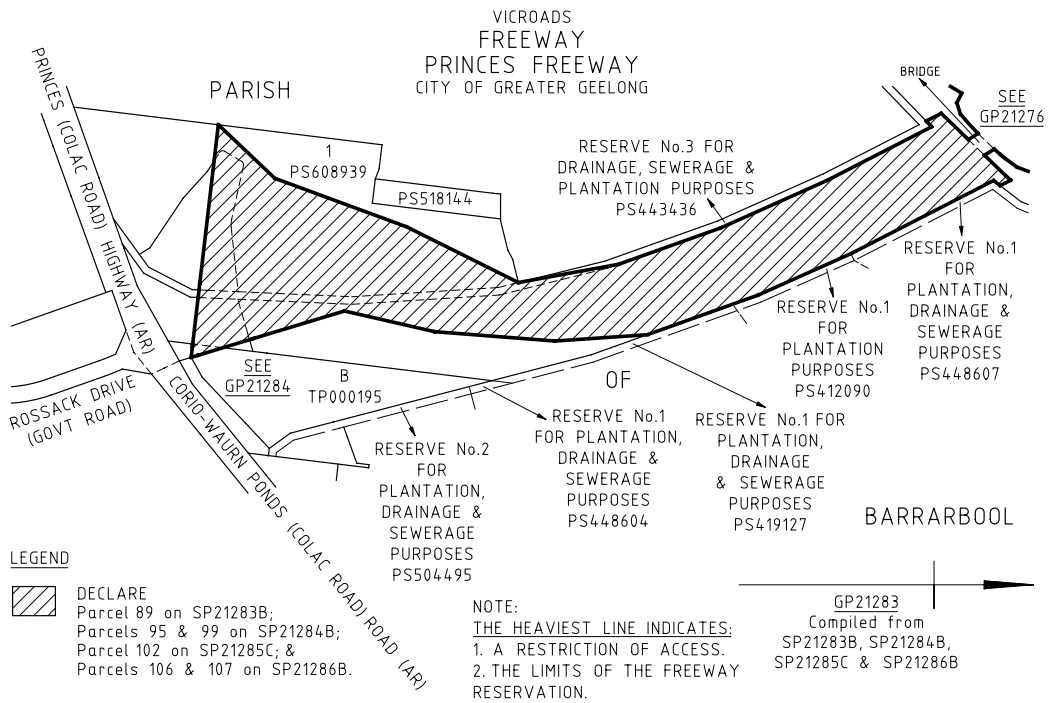
-  DECLARE  
Part parcel 70 on SP21130B; Parcel 85 on SP21131C; Parcels 1, 3, 9 & 10 on SP21272B; Parcels 12, 14, 18, 19 & 22 on SP21273B; Parcel 27 on SP21274A; & Parcels 30, 31 & 32 on SP21275A.
-  DECLARE STRATUM UNDER BRIDGE  
Parcels 20 & 21 on SP21273B.
-  INDICATES AUTHORISED ELECTRICITY UTILITY ACCESS POINT AA4 on SP21130B.
-  INDICATES AUTHORISED EMERGENCY AND ELECTRICITY UTILITY ACCESS POINT AA1 on SP21272B.
-  INDICATES AUTHORISED ELECTRICITY, WATER AND TELECOMMUNICATIONS UTILITIES AND EMERGENCY ACCESS POINT AA10 on SP21275A.
-  INDICATES AUTHORISED PRIVATE ACCESS POINTS
-  AA11 & AA12 on SP21275A.

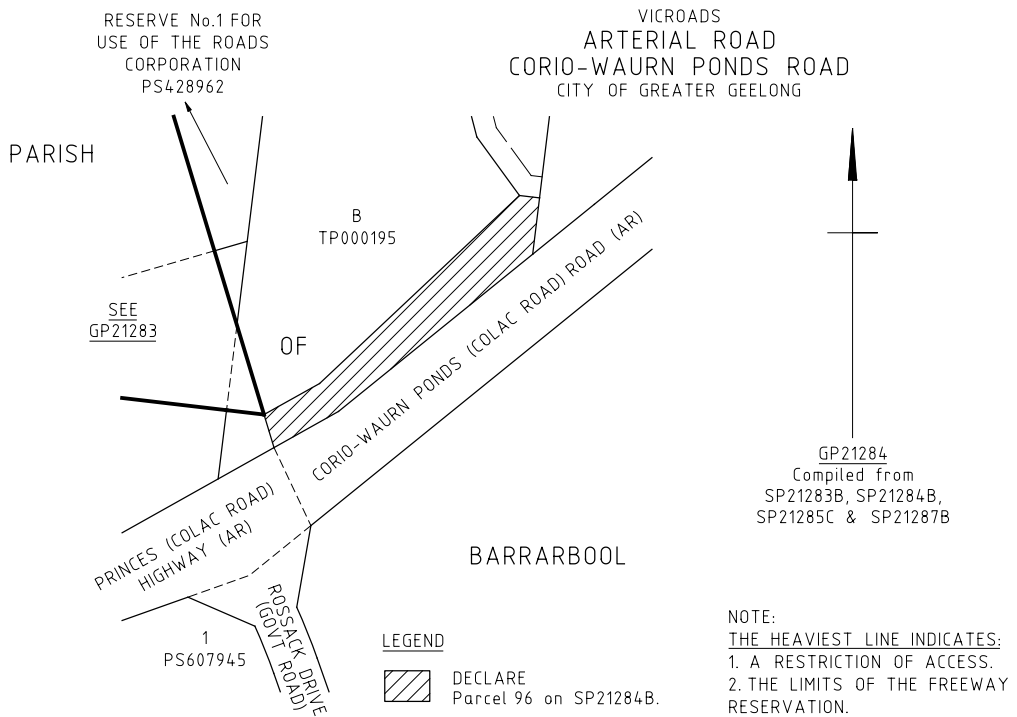
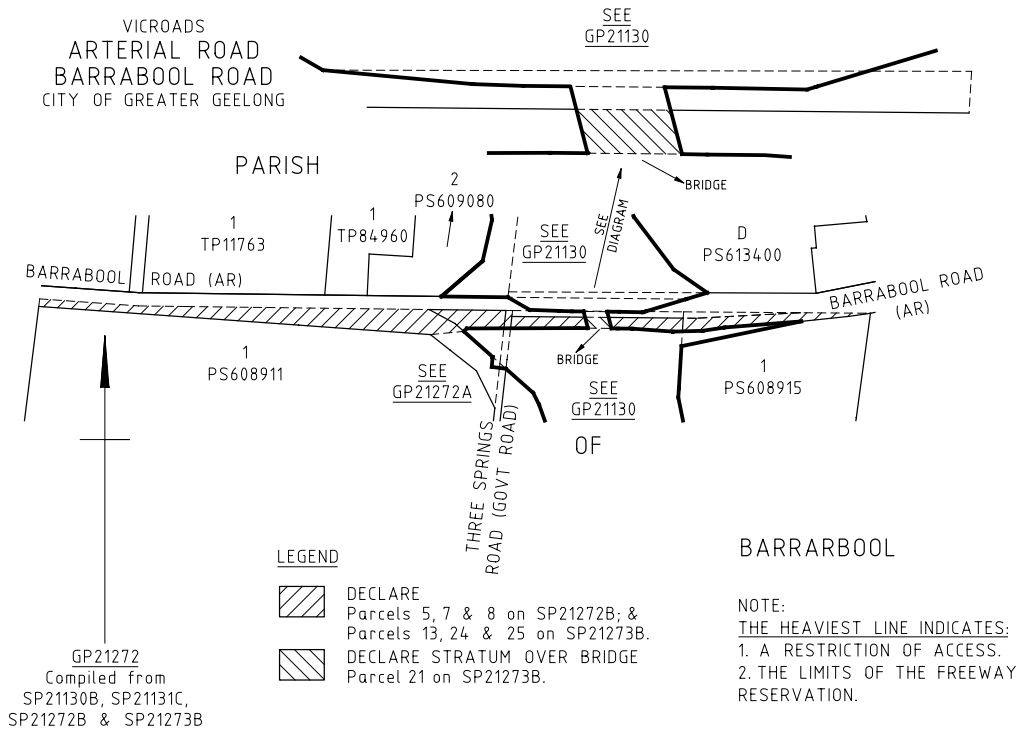


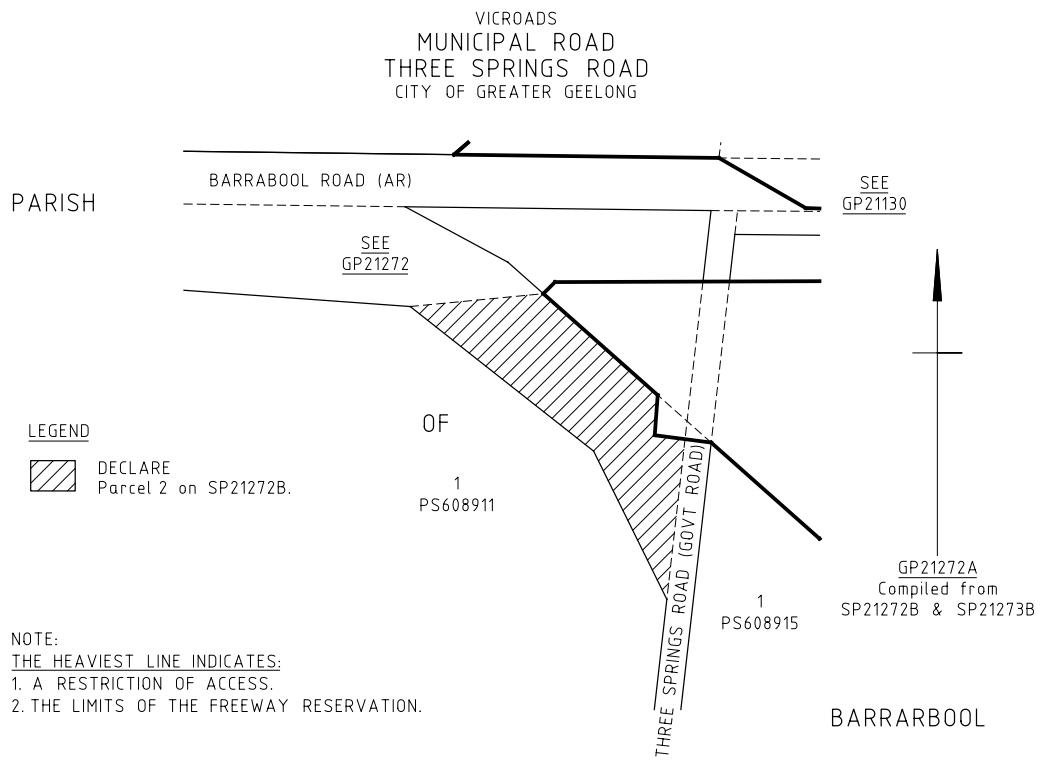
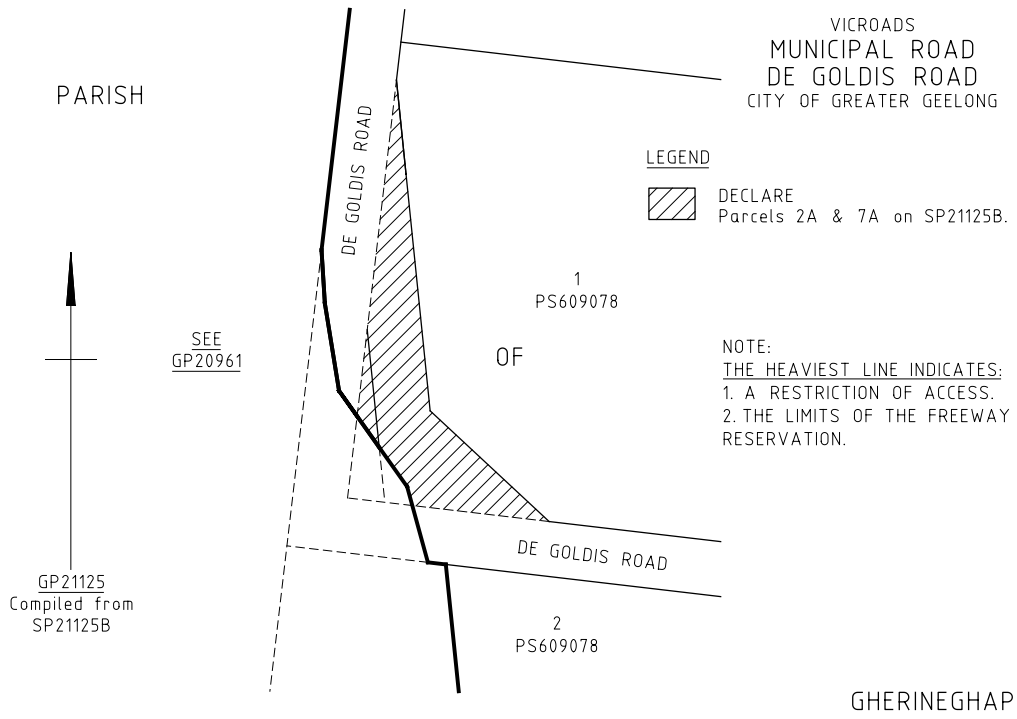
LEGEND

-  DECLARE  
Parcel 35 on SP21276A; Parcels 42 & 43 on SP21277B; Parcels 48 & 49 on SP21278A; Parcels 55, 57 & 60 on SP21279A; Parcel 63 on SP21280A; Parcels 67, 69, 72 & 74 on SP21281A; & Parcel 85 on SP21283B.
-  DECLARE STRATUM OVER BRIDGE  
Parcel 47 on SP21277B; & Parcel 56 on SP21279A.
-  DECLARE STRATUM UNDER BRIDGE  
Parcel 87 on SP21283B.
-  INDICATES AUTHORISED ELECTRICITY AND WATER UTILITIES ACCESS POINT AA15 on SP21278A.
-  INDICATES AUTHORISED WATER UTILITY ACCESS POINT AA20 on SP21279A.
-  INDICATES AUTHORISED ELECTRICITY AND WATER UTILITIES AND EMERGENCY
-  ACCESS POINT AA22 on SP21280A & AA25 on SP21281A.
-  INDICATES AUTHORISED ELECTRICITY, GAS AND WATER UTILITIES AND EMERGENCY ACCESS POINT AA30 on SP21283B.

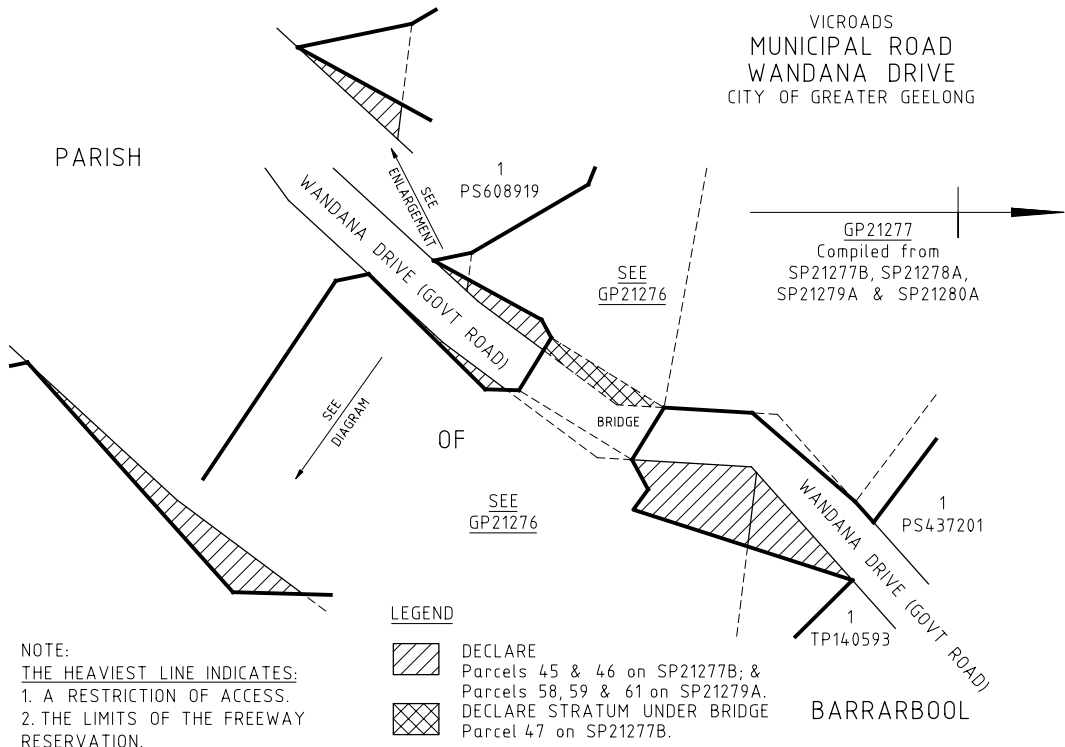












Dated 12 January 2012

GARY LIDDLE  
Chief Executive  
VicRoads

This page was left blank intentionally

This page was left blank intentionally

**bluestar** \* **PRINT**

The *Victoria Government Gazette* is published by Blue Star Print with the authority of the Government Printer for the State of Victoria

© State of Victoria 2012

This publication is copyright. No part may be reproduced by any process except in accordance with the provisions of the Copyright Act.

Address all enquiries to the Government Printer for the State of Victoria  
Level 2, 1 Macarthur Street  
Melbourne 3002  
Victoria Australia

**How To Order****Mail Order****Victoria Government Gazette**

Level 5, 460 Bourke Street  
Melbourne 3000  
PO Box 1957 Melbourne 3001  
DX 106 Melbourne

**Telephone**

(03) 8523 4601

**Fax**

(03) 9600 0478

**email**

gazette@bluestargroup.com.au

**Retail & Mail Sales****Victoria Government Gazette**

Level 5, 460 Bourke Street  
Melbourne 3000  
PO Box 1957 Melbourne 3001

**Telephone**

(03) 8523 4601

**Fax**

(03) 9600 0478

**Retail Sales****Victorian Government Bookshop**

Level 20, 80 Collins Street  
Melbourne 3000

**Telephone**

1300 366 356

**Fax**

(03) 9208 3316

**Price Code A**