



Victoria Government Gazette

No. S 18 Monday 30 January 2012
By Authority of Victorian Government Printer

Livestock Disease Control Act 1994

ORDER DECLARING AN OUTBREAK OF AVIAN INFLUENZA (LOW PATHOGENIC VIRUS SUBTYPES)

I, Andrew Cameron, Chief Veterinary Officer, acting as delegate of the Secretary of the Department of Primary Industries under section 105 of the **Livestock Disease Control Act 1994**, hereby certify that an outbreak of the exotic disease Avian Influenza (low pathogenic virus subtypes) exists on a property at Mickleham in Victoria and it is necessary or expedient to take action or to make authorisation or declaration under this Act to prevent, or reduce the risk of, the spread of the disease in Victoria.

Dated 27 January 2012

DR A. CAMERON
Chief Veterinary Officer
Delegate of the Secretary
of the Department of Primary Industries

*** Note**

Section 105(2) of the **Livestock Disease Control Act 1994** provides that, when an order of this kind has been made, no proceedings for an injunction, or for any order in the nature of a prerogative writ or of any other kind may be instituted or continued in any court against the Minister, the Secretary, an Inspector or any other person that would stop, prevent or restrain the Minister, Secretary, Inspector or other persons from taking or purporting to take any action or making any declaration or authorisation under this Act in relation to or in consequence of an outbreak or suspected outbreak of Avian Influenza (whether within Victoria or any other part or area of Australia).

SPECIAL

Livestock Disease Control Act 1994

NOTICE OF ORDER

Order Declaring Control Areas for Avian Influenza (low pathogenic virus subtypes)

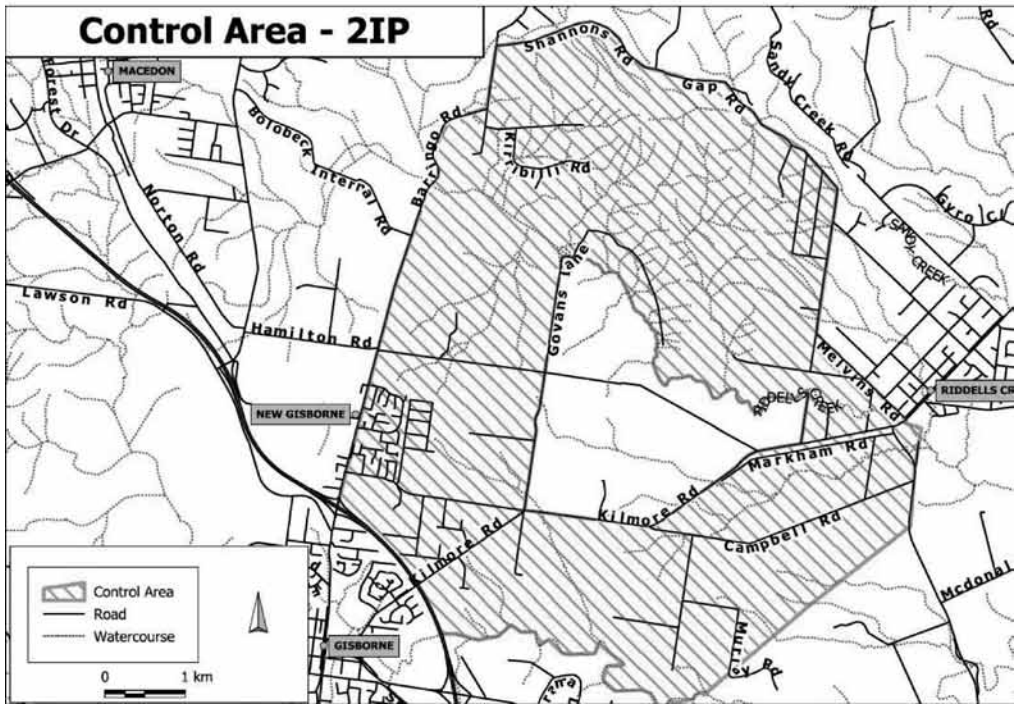
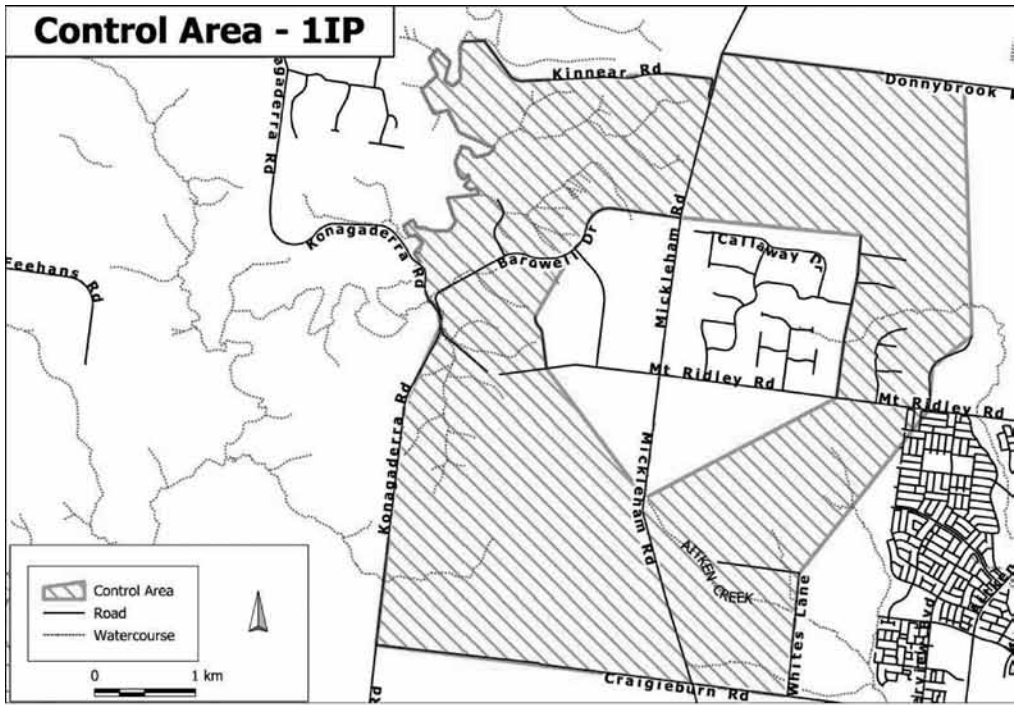
I, Peter Walsh, Minister for Agriculture, give notice of the making of an Order under section 29 of the **Livestock Disease Control Act 1994** declaring the land described (except any area declared to be an infected place):

1. in the City of Hume, crown parish of Mickleham, in the State of Victoria, being an area generally bounded by Kinnear Road, commencing at its junction with Mickleham Road, proceeding generally westward along the southern side of Kinnear Road to its end, thence directly west from the end of Kinnear Road to the Deep Creek, thence generally southward along the eastern bank of the Deep Creek to Konagaderra Road, thence southward along the eastern side of Konagaderra Road to Craigieburn Road, thence eastward along the northern side of Craigieburn Road to Whites Lane, thence northward along the western side of Whites lane to its end, thence generally in a north-east line to the junction of Mount Ridley Road and Lakeview Drive, thence north-easterly along the western side of Lakeview Drive to its end, thence due north and westward of a line to a point on Donnybrook Road, thence westward from that point along the southern side of Donnybrook Road to Mickleham Road and thence southward along the east side of Mickleham Road to its junction with Kinnear Road; and
2. in the Shire of Macedon Ranges, crown parishes of Gisborne and Kerrie, in the State of Victoria, being an area bounded by the northern side of the Calder Freeway commencing at its junction with Station Road, thence south-easterly to its junction with Jacksons Creek, thence easterly along the northern bank of Jacksons Creek to the Gisborne Crown Parish boundary, thence following the Gisborne Crown Parish boundary north-easterly to Riddell Road, thence generally north along the western side of Riddell Road to its junction with Main Road, thence east along the north side of Main Road to Melvins Road, thence north-westerly along the south-west side of Melvins Road to Royal Parade, thence northerly along the west side of Royal Parade and its alignment continuation through to Gap Road, thence generally westerly along the southern side of Gap Road to Shannons Road, thence along the south side of Shannons Road to Baringo Road, thence generally southwards along the eastern side of Baringo Road to Station Road and thence along the eastern side of Main Road to the Calder Freeway;

to be Control Areas for the exotic disease Avian Influenza (low pathogenic subtypes); specifying the prohibitions, restrictions and requirements which are to operate in the Control Area and identifying the livestock, livestock products, fodder, fittings or vehicles that are affected by the Order.

A map of the Control Areas is set out below.

A copy of the Order with a map of the Control Areas attached to it may be obtained by calling the Office of the Chief Veterinary Officer on (03) 9217 4246 between 8.30 am and 5.00 pm Monday to Friday or the DPI Call Centre on 136 186 between 8 am and 8 pm Monday to Friday or from the following web address: <http://www.dpi.vic.gov.au/farming/AI>



Dated 27 January 2012

PETER WALSH MP
Minister for Agriculture

Livestock Disease Control Act 1994

NOTICE OF ORDER

Order Declaring Restricted Areas for Avian Influenza (low pathogenic virus subtypes)

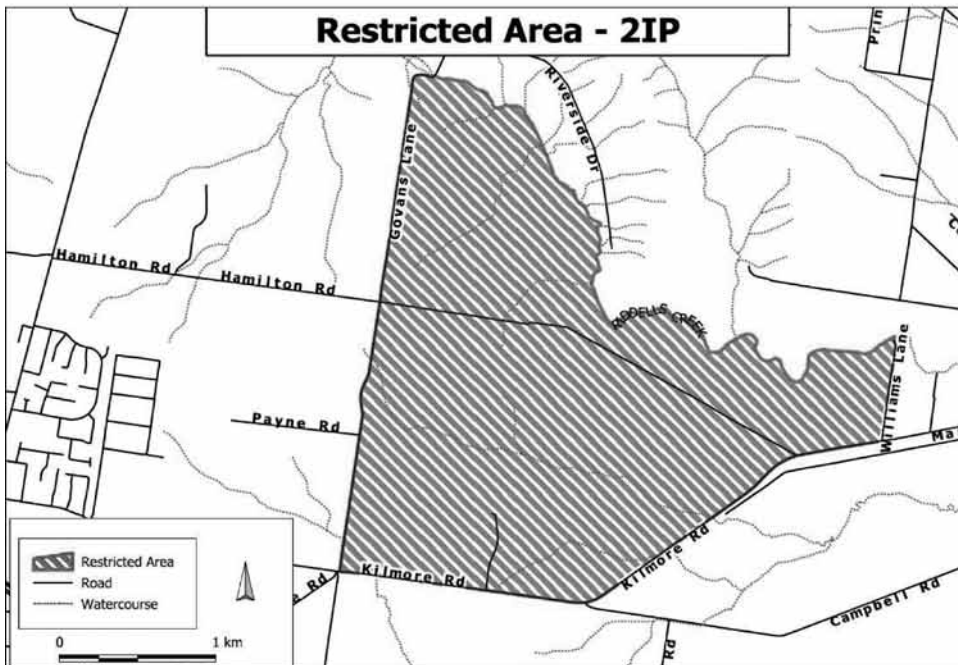
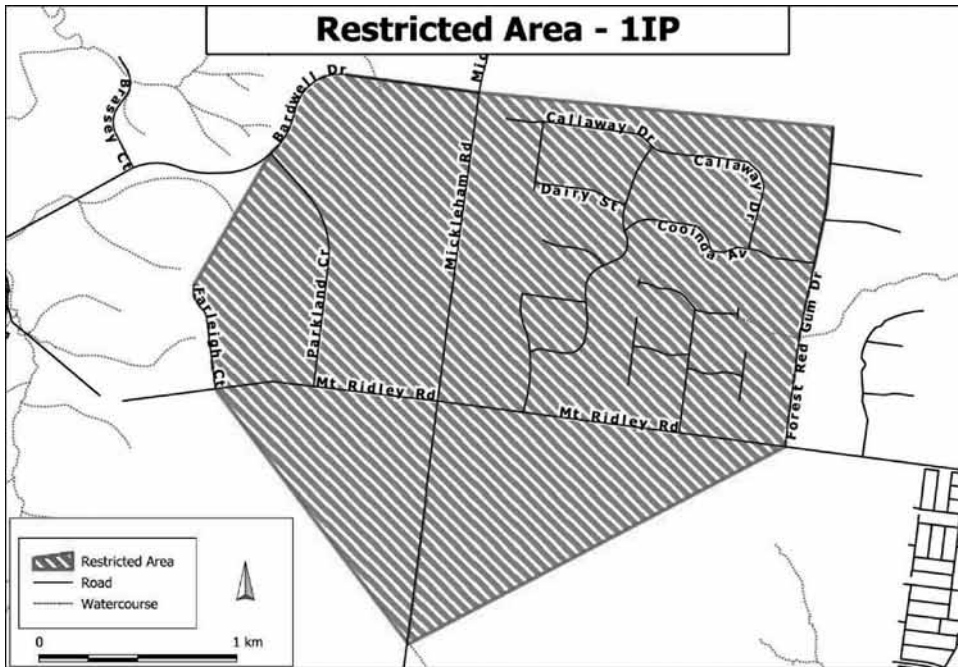
I, Peter Walsh, Minister for Agriculture, give notice of the making of an Order under section 26 of the **Livestock Disease Control Act 1994** declaring the land described (except any area declared to be an infected place):

1. in the City of Hume, crown parish of Mickleham, in the State of Victoria being the area bounded by a line commencing at Bardwell Drive following along its southern side from its junction with Mickleham Road to its junction with Parkland Crescent, thence from that junction south-west along a line to the end of Farleigh Court, thence southward along the east side of Farleigh Court to its junction with Mount Ridley Road, thence south-easterly in a line to Aitken Creek where it crosses Mickleham Road, thence north-westerly from the junction of Aitken Creek and Mickleham Road to the junction of Mount Ridley Road and Forest Red Gum Drive, thence northerly along the west side of Forest Red Gum Drive to its end, and thence south of a line proceeding west to the junction of Mickleham Road and Bardwell Drive; and
2. in the Shire of Macedon Ranges, crown parishes of Gisborne and Kerrie, in the State of Victoria, being the area bounded by a line commencing at the junction of Hamilton Road and Pierce Road, thence southerly along the eastern side of Pierce Road to Kilmore Road, thence easterly along the north side of Kilmore Road to Williams Lane, thence northerly along the western side of Williams Lane and along its extended alignment to Riddells Creek, thence generally west along the southern bank of Riddells Creek to Govans Lane, thence southward along the eastern side of Govans Lane to its junction with Hamilton Road;

to be Restricted Areas for the exotic disease Avian Influenza (low pathogenic subtypes); specifying the prohibitions, restrictions and requirements which are to operate in the Restricted Area and identifying the livestock, livestock products, fodder, fittings or vehicles that are affected by the Order.

A map of the Restricted Areas is set out below.

A copy of the Order with a map of the Restricted Areas attached to it may be obtained by calling the Office of the Chief Veterinary Officer on (03) 9217 4246 between 8.30 am and 5.00 pm Monday to Friday or the DPI Call Centre on 136 186 between 8 am and 8 pm Monday to Friday or from the following web address: <http://www.dpi.vic.gov.au/farming/AI>



Dated 27 January 2012

PETER WALSH MP
Minister for Agriculture

This page was left blank intentionally

This page was left blank intentionally

bluestar * **PRINT**

The *Victoria Government Gazette* is published by Blue Star Print with the authority of the Government Printer for the State of Victoria

© State of Victoria 2012

This publication is copyright. No part may be reproduced by any process except in accordance with the provisions of the Copyright Act.

Address all enquiries to the Government Printer for the State of Victoria

Level 2, 1 Macarthur Street
Melbourne 3002
Victoria Australia

How To Order**Mail Order****Victoria Government Gazette**

Level 5, 460 Bourke Street
Melbourne 3000
PO Box 1957 Melbourne 3001
DX 106 Melbourne

**Telephone**

(03) 8523 4601

**Fax**

(03) 9600 0478

email

gazette@bluestargroup.com.au

**Retail & Mail Sales****Victoria Government Gazette**

Level 5, 460 Bourke Street
Melbourne 3000
PO Box 1957 Melbourne 3001

**Telephone**

(03) 8523 4601

**Fax**

(03) 9600 0478

**Retail Sales****Victorian Government Bookshop**

Level 20, 80 Collins Street
Melbourne 3000

**Telephone**

1300 366 356

**Fax**

(03) 9208 3316

Price Code A