



Victoria Government Gazette

By Authority of Victorian Government Printer

No. G 44 Thursday 1 November 2012

www.gazette.vic.gov.au

GENERAL

TABLE OF PROVISIONS

Private Advertisements		Sales by the Sheriff	
		Boris Procopets	2454
Dissolution of Partnership		Government and Outer Budget Sector	
Miles & Jackson Pty Ltd	2450	Agencies Notices	2455
Zaffran	2450		
Estates of Deceased Persons		Orders in Council	2498
Andrew McMullan & Co.	2450	Acts: Crown Land (Reserves);	
Bruce M. Cook & Associates	2450	State Aid to Religion	
Cornwall Stodart	2450	Abolition;	
De Luca-Leonard	2450	Education and Training	
Donald & Ryan Lawyers	2450	Reform;	
Donaldson Trumble Lawyers	2451	Land Acquisition and	
Garden & Green	2451	Compensation	
Geoffrey A. Fox & Associates	2451	Late Notices	2507
Leonard & Associates	2451	Obtainables	2508
Lyttletons	2452		
Maddocks	2452		
Makin & Kinsey Solicitors	2452		
McCarthy Partners Pty	2453		
MW Law (Greensborough) Pty Ltd			
Ryan Mackey & McClelland	2453		
O'Halloran Davis	2453		
Roberts Beckwith Partners	2453		
Sandhurst Trustees Limited	2453		
The Trust Company (Legal Services)			
Pty Ltd	2454		
Wollerman Shacklock	2454		

Advertisers Please Note

As from 1 November 2012

The last Special Gazette was No. 368 dated 31 October 2012.

The last Periodical Gazette was No. 1 dated 14 June 2012.

How To Submit Copy

- See our webpage www.gazette.vic.gov.au
 - or contact our office on 8523 4601
between 8.30 am and 5.30 pm Monday to Friday
-

Copies of recent Special Gazettes can now be viewed at the following display cabinet:

- 1 Treasury Place, Melbourne (behind the Old Treasury Building)
-

**PUBLICATION OF THE VICTORIA GOVERNMENT GAZETTE (GENERAL)
MELBOURNE CUP HOLIDAY 2012 (Tuesday 6 November 2012)**

Please Note:

The Victoria Government Gazette for Melbourne Cup week (G45/12) will be published on **Thursday 8 November 2012**.

Copy deadlines:

Private Advertisements **9.30 am on Friday 2 November 2012**

Government and Outer
Budget Sector Agencies Notices **9.30 am on Monday 5 November 2012**

Office Hours: Where urgent gazettal is required after hours, arrangements should be made with the Government Gazette Officer on 0419 327 321.

JENNY NOAKES
Government Gazette Officer

VICTORIA GOVERNMENT GAZETTE

Subscribers and Advertisers

Our contact details are as follows:

Victoria Government Gazette Office
Level 5, 460 Bourke Street
Melbourne, Victoria 3000

PO Box 1957
Melbourne, Victoria 3001

DX 106 Melbourne

Telephone: (03) 8523 4601
Fax: (03) 9600 0478
Mobile (after hours): 0419 327 321

Email: gazette@bluestargroup.com.au
Website: www.gazette.vic.gov.au

JENNY NOAKES
Government Gazette Officer

PRIVATE ADVERTISEMENTS

DISSOLUTION OF PARTNERSHIP

Notice pursuant to the **Partnership Act 1958** is hereby given that the partnership between Installex Trade Services Pty Ltd (ACN 122 272 119), as trustee for the Williamsz trust and Emma Jackson Pty Ltd (ACN 142 722 450), as trustee for the Emma Jackson trust (collectively the 'partners'), carrying on business under the name Miles & Jackson Pty Ltd (ACN 143 521 528) (the 'agent') has been dissolved as of 11 March 2011.

Dated 23 October 2012

DISSOLUTION OF PARTNERSHIP

Notice is hereby given that the partnership previously subsisting between Ajay Pandey and Coralie Dale Pandey, carrying on business as a restaurant at 29 Marine Parade, Hastings, under the name of Zaffran, has been dissolved as from 15 October 2012, so far as concerns Coralie Pandey.

Dated 20 October 2012

CORALIE PANDEY

Re: JESSIE EDITH WHITLOCK.

Creditors, next-of-kin and others having claims in respect of the estate of JESSIE EDITH WHITLOCK, late of 2 Ross Street, Tecoma, in the State of Victoria, who died on 23 February 2012, are required by Robyn Catherine Trebilco, the proving executor of the Will of the deceased, to send particulars of their claim to Andrew McMullan & Co., solicitors, 64 Kingsway, Glen Waverley, in the said state, solicitors for the executor of the said estate, by 31 December 2012, after which time the executor may convey or distribute the assets, having regard only to the claims of which she then has notice.

ANDREW McMULLAN & CO., solicitors,
64 Kingsway, Glen Waverley, Victoria 3150.

Re: ELIZABETH ANNE MORRISON, deceased.

Creditors, next-of-kin and others having claims in respect of the estate of ELIZABETH ANNE MORRISON, late of 65 Woodville Park Drive, Hoppers Crossing, Victoria, who died on 31 May 2012, are to send particulars of their claims to the personal representative/s, care of the

undermentioned solicitors, by 2 January 2013, after which date the personal representative/s will distribute the assets, having regard only to the claims of which they then have notice.

BRUCE M. COOK & ASSOCIATES,
barristers & solicitors,
Level 1, 114 William Street, Melbourne,
Victoria 3000.

PETER RAYMOND HEWLETT, deceased.

Creditors, next-of-kin and others having claims in respect of the estate of PETER RAYMOND HEWLETT, late of 60 Appleton Street, Richmond, Victoria, retired, deceased, who died on 9 June 2012, are required by Peter Julian Window, care of Level 10, 114 William Street, Melbourne, to send particulars to him, by 15 January 2013, after which date the trustee may convey or distribute the assets, having regard only to the claims of which he then has notice.

CORNWALL STODART, lawyers
Level 10, 114 William Street, Melbourne,
Victoria 3000.

IN THE SUPREME COURT OF NEW SOUTH WALES

Sydney Registry
Equity Division
Probate List

After 14 days from publication of this notice an application for probate of the Will dated 1 August 2005, of CHARLES GOUNAKIS, late of 3 Vista Heights Road, Miranda NSW 2228, will be made by Helen Gounakis.

Creditors are required to send particulars of their claims upon Charles Gounakis estate to De Luca-Leonard, 13/19-21 Central Road, Miranda, NSW 2228. Tel: 02 9540 4444, Ref: Charles Gounakis.

Re: ELIZABETH ANN JENNINGS, deceased.

Creditors, next-of-kin and others having claims in respect of the estate of ELIZABETH ANN JENNINGS, late of Unit 3, 18 Westbury Street, St Kilda East, Victoria, registered nurse, deceased, who died on 11 June 2012, are required by the executor to send particulars of their claim

to him, care of the undermentioned solicitors, by 17 April 2013, after which date the said executor will distribute the assets of the deceased, having regard only to the claims of which he then shall have notice.

DONALD & RYAN LAWYERS, solicitors,
304 High Street, Kew 3101.

Re: ANN VALNERE CAMPBELL, deceased, late of 145 Surrey Road North, South Yarra, Victoria.

Creditors, next-of-kin and others having claims in respect of the estate of the deceased, who died on 10 August 2010, are required by the administrator of the said estate, David Anthony Underhill, to send particulars to him, care of Donaldson Trumble Lawyers, Level 3, 84 William Street, Melbourne 3000, by 2 January 2013, after which date the administrator may convey or distribute the assets, having regard only to the claims of which he then has notice.

Dated 19 October 2012

DONALDSON TRUMBLE LAWYERS,
Level 3, 84 William Street, Melbourne 3000.

Re: DONALD TORQUIL CAMPBELL, deceased, late of 145 Surrey Road North, South Yarra, Victoria.

Creditors, next-of-kin and others having claims in respect of the estate of the deceased, who died on 4 November 2010, are required by the trustee of the said estate, David Anthony Underhill, to send particulars to him, care of Donaldson Trumble Lawyers, Level 3, 84 William Street, Melbourne 3000, by 2 January 2013, after which date the trustee may convey or distribute the assets, having regard only to the claims of which he then has notice.

Dated 19 October 2012

DONALDSON TRUMBLE LAWYERS,
Level 3, 84 William Street, Melbourne 3000.

Re: Estate WINIFRED CLARICE BROOKS, deceased.

Creditors, next-of-kin and others having claims in respect of the estate of the deceased, who died on 9 July 2012, are required by the trustees, Beverley Winifred Parsons and Ian Albert Brooks, to send particulars to them, care

of the undersigned, by 1 January 2013, after which date the trustees may convey or distribute the assets, having regard only to the claims of which they then have notice.

GARDEN & GREEN, lawyers,
4 McCallum Street, Swan Hill, Victoria 3585.

Re: GEORGINA MUNRO, deceased.

Creditors, next-of-kin and others having claims in respect of the estate of the deceased, who died on 27 September 2010, are required by the trustees, Michael Robert Munro and Wayne Stewart Munro, to send particulars to them, care of the undersigned, by 1 January 2013, after which date the trustees may convey or distribute the assets, having regard only to the claims of which they then have notice.

GARDEN & GREEN, lawyers
4 McCallum Street, Swan Hill, Victoria 3585.

JOHN FREDERICK RICHARDSON, late of 15 Maryville Street, Ripponlea, doctor.

Creditors, next-of-kin and others having claims in respect of the estate of the deceased, who died on 15 June 2012, are required by the trustee, Deborah Ingrid Richardson, of 15 Maryville Street, Ripponlea, Victoria, to send particulars to her, care of the undermentioned solicitors, by a date not later than two months from the date of publication hereof, after which date the trustee may convey or distribute the assets, having regard only to the claims of which they then have notice.

GEOFFREY A. FOX & ASSOCIATES, solicitors,
112 Patterson Road, Bentleigh 3204.

Re: HENRY KITCHENER CLEELAND, late of 41A Bridgeview Drive, Cape Woolamai, Victoria, deceased.

Creditors, next-of-kin and others having claims in respect of the estate of the deceased, who died on 18 July 2012, are required to send particulars of their claim to the executor(s), care of the undersigned lawyers, by 23 January 2013, after which date the trustees may convey or distribute the assets, having regard only to the claims of which they then have notice.

LEONARD & ASSOCIATES, lawyers
Level 1, 82 Thompson Ave, Cowes, Victoria 3922.

BETTY MAWLEY STUART, late of 3 Aberdeen Road, Sandringham, Victoria, widow, deceased.

Creditors, next-of-kin and others having claims in respect of the estate of the deceased, who died on 20 August 2012, are required by the executor, Colin Wilkinson, to send particulars to him, care of the undermentioned solicitors, by a date not later than two months from the date of publication hereof, after which date the executor may convey or distribute the assets, having regard only to the claims of which he then has notice.

LYTTLETONS, solicitors,
53 Marcus Road, Dingley 3172.

Re: NANCE MARGARET GIOVANNINI, late of St Vincent de Paul Nursing Home, 110 Albion Street, Box Hill, Victoria, but formerly of 22 Banksia Street, Blackburn, Victoria.

Creditors, next-of-kin and others having claims in respect of the estate of the deceased, who died on 20 November 2011, are required by the trustee, Perpetual Trustees Victoria Limited, of Level 35, Rialto South Tower, 525 Collins Street, Melbourne, Victoria, and Nanette Rita Giovannini de Yong, care of Maddocks Lawyers, 140 William Street, Melbourne, Victoria, to send particulars to the trustee by 31 December 2012, after which date the trustee may convey or distribute the assets, having regard only to the claims of which the trustee has notice.

MADDOCKS, lawyers,
140 William Street, Melbourne, 3000.

Re: ALFRED CHARLES LEE, late of Brimlea Aged Care, 21 Railway Parade, Murrumbeena, Victoria, but formerly of 15 Lewis Street, Ormond, Victoria.

Creditors, next-of-kin and others having claims in respect of the estate of the deceased, who died on 4 January 2012, are required by the trustee, Norma Raie Lee, care of Maddocks Lawyers, 140 William Street, Melbourne, Victoria, to send particulars to the trustee by 31 December 2012, after which date the trustee may convey or distribute the assets, having regard only to the claims of which the trustee has notice.

MADDOCKS, lawyers,
140 William Street, Melbourne 3000.

Re: GLENN WILLIAM DAVID STORER, late of Unit 2, 66 Forest Road, South Lara, Victoria.

Creditors, next-of-kin and others having claims in respect of the estate of the deceased, who died on 9 July 2011, are required by the trustee, Phillip Leon Storer, care of Maddocks Lawyers, 140 William Street, Melbourne, Victoria, to send particulars to the trustee by 31 December 2012, after which date the trustee may convey or distribute the assets, having regard only to the claims of which the trustee has notice.

MADDOCKS, lawyers,
140 William Street, Melbourne 3000.

Re: KERYN ROSE WILLIAMS, late of 2/25 Canterbury Road, Hughesdale, Victoria.

Creditors, next-of-kin and others having claims in respect of the estate of the deceased, who died on 18 April 2012, are required by the trustee, Perpetual Trustee Company Limited, of Level 35, Rialto South Tower, 525 Collins Street, Melbourne, Victoria, to send particulars to the trustees by 31 December 2012, after which date the trustees may convey or distribute the assets, having regard only to the claims of which the trustees have notice.

MADDOCKS, lawyers,
140 William Street, Melbourne 3000.

SUSAN RUTH GILLIES, late of 834/1 Esplanade West, Port Melbourne, Victoria 3207, book publisher, deceased.

Creditors, next-of-kin and others having claims in respect of the estate of the deceased, who died on 21 May 2012, are required by the executors of the Will, Leigh Gilbert Gillies and Ronald Frederick Makin, to send particulars to them, care of Makin & Kinsey solicitors, within sixty days from the date of publication hereof, after which the executors may convey or distribute the assets, having regard only to the claims of which they have notice.

MAKIN & KINSEY SOLICITORS,
Level 1, 317 Montague Street, Albert Park 3206.

HANS BRICKWEG, late of 21 Mungala Crescent, Blairgowrie, Victoria, retired, deceased.

Creditors, next-of-kin and others having claims in respect of the estate of the deceased, who died on 20 November 2011, are required to send particulars of their claims to the trustee, Shane Christopher McCarthy, care of the undermentioned solicitors, by 17 January 2013, after which date the trustee will distribute the assets of the estate, having regard only to the claims of which he then has notice.

McCARTHY PARTNERS PTY, solicitors,
2247 Point Nepean Road, Rye 3941.

Re: SHIRLEY JEAN McQUALTER, late of Waldreas Village, 211–217 Wantirna Road, Ringwood, Victoria, pensioner, deceased.

Creditors, next-of-kin, and others having claims in respect of the estate of the deceased, who died on 28 June 2012, are required by the trustee Marilyn Gayle McQualter, to send particulars to the trustee within two calendar months from the date of this advertisement, after which date the trustee may convey or distribute the assets, having regard only to the claims of which the trustee has notice.

MW LAW (GREENSBOROUGH) PTY LTD,
RYAN MACKEY & McCLELLAND (a firm),
solicitors,
65 Main Street, Greensborough 3088.

MAIJA ELFRIDE GULBIS, formerly of 19 Boolarra Avenue, Newborough, but late of St Hilary's Nursing Home, Elgin Street, Morwell, Victoria, retired, deceased.

Creditors, next of kin and others having claims in respect of the estate of the deceased, who died on 5 October 2012, are required by the executor, Jacqueline Annette Billings, care of O'Halloran Davis Solicitors, 12–14 Kirk Street, Moe, in the said state, to send particulars to them, by 24 December 2012, after which date the executors may convey or distribute the assets, having regards only to claims to which they have notice.

Dated 24 October 2012

O'HALLORAN DAVIS, solicitors,
12–14 Kirk Street, Moe 3825.

JOSEPH WILLIAM RAY, deceased.

Creditors, next-of-kin and others having claims in respect of the estate of the deceased, who died on 27 July 2012, are required by the trustees, Keith Richard James Gibson and Yvette Ann Laurel, to send particulars of their claims to them in care of the undermentioned lawyers, by 3 January 2013, after which date the trustees may convey or distribute the assets, having regard only to the claims of which they then have notice.

ROBERTS BECKWITH PARTNERS, lawyers,
16 Blamey Place, Mornington, Victoria 3931.

JOHN ANDREW WATTS, deceased.

Creditors, next-of-kin and others having claims in respect of the estate of the deceased, who died on 26 July 2012, are required by the trustee, Elaine Watts, to send particulars of their claims to her in care of the undermentioned lawyers, by 3 January 2013, after which date the trustee may convey or distribute the assets, having regard only to the claims of which she then has notice.

ROBERTS BECKWITH PARTNERS, lawyers,
16 Blamey Place, Mornington, Victoria 3931.

Re: MARY JOYCE ABBOTT, deceased.

Creditors, next-of-kin and others having claims in respect of the estate of the deceased, who died on the 13 July 2012, are required by the trustee Sandhurst Trustees Limited, ACN 004 030 737, of 18 View Street, Bendigo, Victoria, to send particulars to the trustee, by 6 April 2013, after which date the trustee may convey or distribute the assets, having regard only to the claims of which the trustee has notice.

SANDHURST TRUSTEES LIMITED,
18 View Street, Bendigo 3550.

Re: SHIRLEY ANDERSON, deceased.

Creditors, next-of-kin and others having claims in respect of the estate of the deceased, who died on 19 April 2012, are required by the trustee, Sandhurst Trustees Limited, ACN 004 030 737, of 18 View Street, Bendigo, Victoria, to send particulars to the trustee, by 31 January

2013, after which date the trustee may convey or distribute the assets, having regard only to the claims of which the trustee has notice.

SANDHURST TRUSTEES LIMITED,
18 View Street, Bendigo 3550.

DOROTHEA MABEL WATSON, late of Scottvale Aged Care, 71 Scott Street, Dandenong, Victoria, retired, deceased.

Creditors, next-of-kin and others having claims in respect of the estate of the deceased, who died on 24 June 2012, are required by The Trust Company Limited, ACN 004 027 749, of 3/530 Collins Street, Melbourne, Victoria, the executor, to send particulars to it by 11 January 2013, after which date it may convey or distribute the assets, having regard only to the claims of which it then has notice.

THE TRUST COMPANY (LEGAL SERVICES)
PTY LTD,
3/530 Collins Street, Melbourne, Victoria 3000.

JOHN ERNEST CLARKE, late of 24 Hanley Street, Narre Warren, Victoria 3805, public servant, deceased.

Creditors, next-of-kin and others having claims in respect of the Will/estate of the abovenamed deceased, who died on 28 June 2012, are required by the executor, Peter George Wollerman, care of Wollerman Shacklock Lawyers of 8 Gloucester Avenue, Berwick, Victoria 3806, to send particulars of their claims to him by 12 January 2013, after which date the executor may convey or distribute the assets and distribute the estate, having regard only to the claims of which he then has notice. Probate was granted in Victoria on 24 September 2012.

WOLLERMAN SHACKLOCK, lawyers,
8 Gloucester Avenue, Berwick 3806.

(if any) of Boris Procopets, of 22 Orrong Crescent, Caulfield North, as sole proprietor of an estate in fee simple in the land described as Lot 2 on Title Plan 803946W, Certificate of Title Volume 10298 Folio 522 upon which is erected a residential dwelling known as 22 Orrong Crescent, Caulfield North.

Registered Mortgage Dealing No. N116459J affects the said estate and interest.

Terms – 10% deposit on the fall of the hammer. Balance within 14 days. Cheque only.

Please contact Sheriff's Asset Administration Services on (03)9947 1539 or realestatesection@justice.vic.gov.au for an information sheet on Sheriff's auctions, a contract of sale, mortgage payout information and other enquiries.

SHERIFF

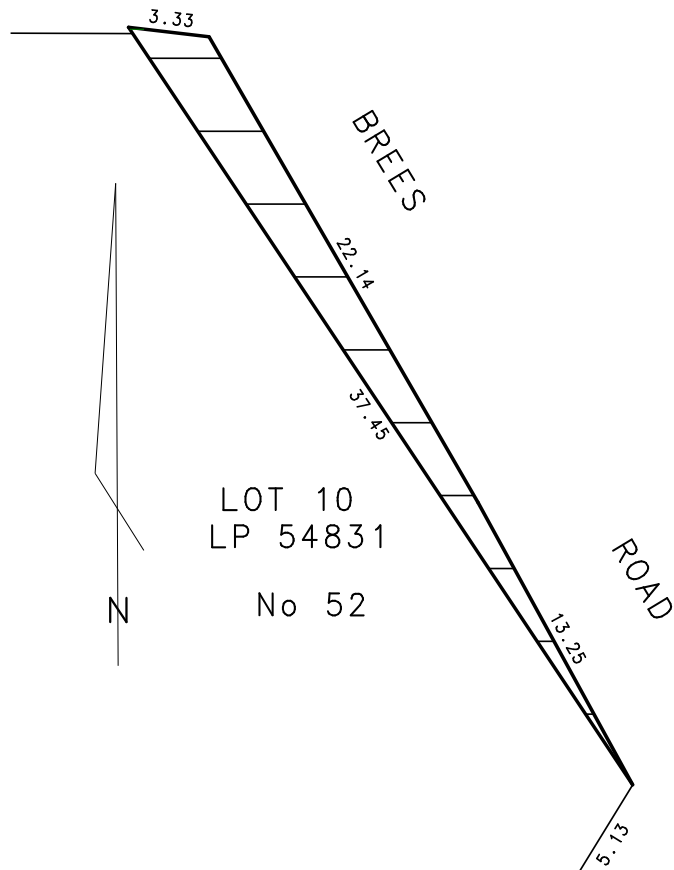
ADVERTISEMENT OF AUCTION BY THE SHERIFF

On Friday 7 December 2012 at 1.30 pm at the Sheriff's Office, 444 Swanston Street, Carlton (unless process is stayed or satisfied), the Sheriff will auction all the estate and interest

**GOVERNMENT AND OUTER BUDGET
SECTOR AGENCIES NOTICES**

MOONEE VALLEY CITY COUNCIL
Road Discontinuance

Pursuant to section 206 and schedule 10, clause 3 of the **Local Government Act 1989**, the Moonee Valley City Council at its meeting on 16 October 2012 formed the opinion that the section of road abutting 52 Noga Avenue, Keilor East, shown hatched on the plan below, is not reasonably required as a road for public use and resolved to discontinue the road and sell the land to the abutting owner.



NEVILLE SMITH
Chief Executive

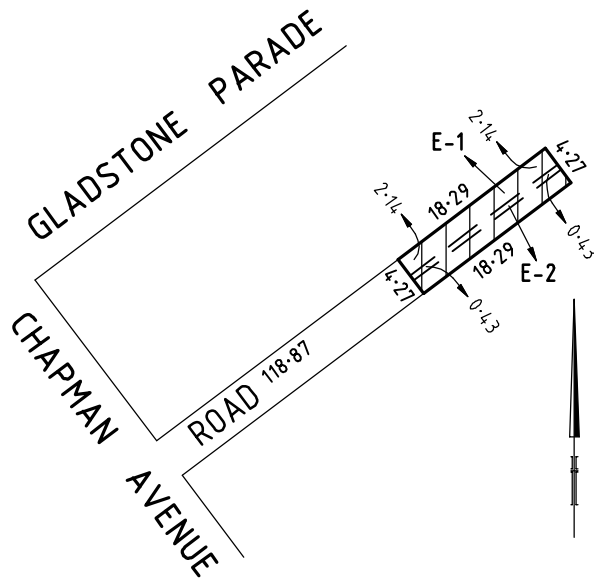
MORELAND CITY COUNCIL

Road Discontinuance

Pursuant to section 206 and schedule 10, clause 3 of the **Local Government Act 1989**, the Moreland City Council, at its ordinary meeting held on 12 September 2012, formed the opinion that the road at the rear of 12 Grandview Street and 13 Gladstone Parade, Glenroy, and shown by hatching on the plan below, is not reasonably required as a road for public use and resolved to discontinue the road and to sell the land from the road by private treaty to the adjoining property owners.

The road shown E-1 is to be sold subject to the right, power or interest held by Yarra Valley Water Limited and Moreland City Council in the road in connection with any sewers, drains or pipes under the control of those authorities in or near the road.

The road shown E-2 is to be sold subject to the right, power or interest held by Moreland City Council in the road in connection with any drains or pipes under the control of that authority in or near the road.



PETER BROWN
Chief Executive Officer

Planning and Environment Act 1987

BALLARAT PLANNING SCHEME

Notice of Preparation of Amendment

Amendment C156

Authorisation A02366

The City of Ballarat has prepared Amendment C156 to the Ballarat Planning Scheme.

In accordance with section 8A(3) of the **Planning and Environment Act 1987**, the Minister for Planning authorised the Ballarat Council as planning authority to prepare the Amendment.

The land affected by the Amendment is part 10 Creswick Street, Miners Rest, also known as part Allotment 15, Section B, Township of Miners Rest.

The Amendment introduces heritage controls to the former St. James Presbyterian Church, Heritage Overlay Schedule 193 (HO193) at 10 Creswick Street, Miners Rest.

You may inspect the Amendment, any documents that support the Amendment and the explanatory report about the Amendment, free of charge, at the following locations: during office hours, at the office of the planning authority, City of Ballarat, Town Hall, 225 Sturt Street, Ballarat, Victoria 3550; at the City of Ballarat website, www.ballarat.vic.gov.au under 'Strategic Planning – Currently on Exhibition'; or at the Department of Planning and Community Development website, www.dpcd.vic.gov.au/planning/publicinspection

Any person who may be affected by the Amendment may make a submission to the planning authority.

The closing date for submissions is Monday 3 December 2012. A submission must be sent to the City Strategy unit, City of Ballarat, PO Box 655, Ballarat, Victoria 3353 or strategicplanning@ballarat.vic.gov.au

DEON VAN BAALEN
Manager City Strategy

Planning and Environment Act 1987

FRANKSTON PLANNING SCHEME

Notice of the Preparation of an
Amendment to a Planning Scheme and
Notice of an Application for Planning Permit
Given Under Section 96C of the
Planning and Environment Act 1987

Amendment C74

Authorisation A02106

Planning Permit Application 355/2009/P

The land affected by the Amendment and application is 525–559 McClelland Drive, Langwarrin (PC 362326, Lot 1 on PS 519935, Lot 2 PS 422392).

The site abuts Peninsula Link Freeway reservation to the west, a Melbourne Water reserve to the south, Cranbourne Road to the north and McClelland Drive to the east. The site is irregularly shaped and has an area of approx. 4.9 hectares.

The Amendment proposes to:

- rezone the land from a Rural Conservation Zone 3 (RCZ3) to a Special Use Zone 4 (SUZ4);
- introduce a new Schedule 4, Peninsula Private Hospital, to Clause 37.01 Special Use Zone (SUZ);
- remove the Environmental Significance Overlay – Schedule 1 (ESO1) from 525 McClelland Drive (PC 362326). This part of the site was developed under planning permit 353/1998;
- amend the Schedule to Clause 57.01 Metropolitan Green Wedge Land to exempt 'Special Use Zone 4, Peninsula Private Hospital, 525–559 McClelland Drive Langwarrin' from the Core Planning Provisions; and
- introduce a new incorporated document 'Peninsula Private Hospital Master Plan May, 2012' to the Schedule to Clause 81.01.

The Permit Application is made pursuant to section 96A of the **Planning and Environment Act 1987** to develop the site in accordance with the Peninsula Private Hospital Master Plan, Incorporated Document, May 2012 to be inserted by the Amendment.

The proposed development as part of Stage 1 includes:

- Additional consulting suites
- Additional hospital service areas
- Stage 1 of the additional car parking.

The person who requested the Amendment is Graeme Dickson Partnership on behalf of Australian Unity (the land owner).

The applicant for the permit is Graeme Dickson Partnership on behalf of Australian Unity (the land owner).

You may inspect the Amendment, the explanatory report about the Amendment, the planning permit application, and any documents that support the Amendment and the application, including the proposed permit, free of charge, at the following locations: during office hours, at the office of the planning authority, Frankston City Council, Civic Centre, Corner Davey Street/Young Streets, Frankston, Victoria 3199; or at the Department of Planning and Community Development website, www.dpcd.vic.gov.au/planning/publicinspection

Any person who may be affected by the Amendment or by the granting of the permit may make a submission to the planning authority.

The closing date for submissions is 7 December 2012. A submission must be sent to the Strategic Planning Unit, Frankston City Council, PO Box 490, Frankston, Victoria 3199.

ANNE SORENSEN
Acting Strategic Planning Co-ordinator

Planning and Environment Act 1987

FRANKSTON PLANNING SCHEME

Notice of Preparation of Amendment

Amendment C86

Authorisation A02352

The Frankston City Council has prepared Amendment C86 to the Frankston Planning Scheme.

In accordance with section 8A (3) of the **Planning and Environment Act 1987**, the Minister for Planning authorised the Frankston City Council as planning authority to prepare the Amendment.

The land affected by the Amendment is a small section of Olivers Hill, Frankston South, that includes part of Gulls Way, 23 Gulls Way and the Olivers Hill Foreshore.

The Amendment proposes to apply the Erosion Management Overlay Schedule 1 (EMO1) to the above land.

You may inspect the Amendment, any documents that support the Amendment and the explanatory report about the Amendment, free of charge, at the following locations: during office hours, at the office of the planning authority, Frankston City Council, Civic Centre, corner of Davey Street and Young Street, Frankston,

Council's website, www.frankston.vic.gov.au; or at the Department of Planning and Community Development website, www.dpcd.vic.gov.au/planning/publicinspection

Any person who may be affected by the Amendment may make a submission to the planning authority.

The closing date for submissions is 7 December 2012. A submission must be sent to Strategic Planning – Amendment C86, Frankston City Council, 30 Davey Street, Frankston 3199.

ANNE SORENSEN
Acting Strategic Planning Coordinator

Planning and Environment Act 1987

GLEN EIRA PLANNING SCHEME

Notice of Preparation of Amendment

Amendment C78

Authorisation A02331

The Glen Eira City Council has prepared Amendment C78 to the Glen Eira Planning Scheme.

In accordance with section 8A(3) of the **Planning and Environment Act 1987**, the Minister for Planning authorised the Glen Eira City Council as planning authority to prepare the Amendment.

The land affected by the Amendment is 791–793 Warrigal Road, Bentleigh East.

The Amendment proposes to rezone the land from a Residential 1 Zone (R1Z) to Business 1 Zone (B1Z).

You may inspect the Amendment, any documents that support the Amendment and the explanatory report about the Amendment, free of charge, at the following locations: during office hours, at the office of the planning authority, Glen Eira City Council Municipal Offices, corner Glen Eira and Hawthorn Roads, Caulfield South, and on Council's website at www.gleneira.vic.gov.au; or at the Department of Planning and Community Development website, www.dpcd.vic.gov.au/planning/publicinspection

Any person who may be affected by the Amendment may make a submission to the planning authority.

The closing date for submissions is 3 December 2012. A submission must be sent to: Town Planning Department (Strategic Planning), Glen Eira City Council, PO Box 42, Caulfield South, Victoria 3162.

A submission which seeks to change the Amendment and is not accepted by the planning authority will be referred to an independent Panel appointed by the Minister under Part 8 of the **Planning and Environment Act 1987**.

If a submission is referred to a Panel, a Directions Hearing and Panel Hearing are to be held on the following dates:

- Directions Hearing: week beginning 8 April 2013.
- Panel Hearing: week beginning 6 May 2013.

Anyone who has made a submission which has been referred to a Panel has an opportunity to be heard.

All submitters will be formally advised in writing of any Directions or Panel Hearing and the date.

RON TORRES
Manager Planning and Transport

Planning and Environment Act 1987

GLEN EIRA PLANNING SCHEME

Notice of Preparation of Amendment

Amendment C100

Authorisation A02377

The Glen Eira City Council has prepared Amendment C100 to the Glen Eira Planning Scheme.

In accordance with section 8A(3) of the **Planning and Environment Act 1987**, the Minister for Planning authorised the Glen Eira Council as planning authority to prepare the Amendment.

The land affected by the Amendment is 394 to 412, 401–403, 405 and 407 Neerim Road, Murrumbeena, and 2–4 Emily Street, Murrumbeena.

The Amendment proposes to rezone the land from an Industrial 3 Zone (IN3) and part Business 1 Zone (B1) to Mixed Use Zone (MUZ) and apply an Environmental Audit Overlay (EAO) over all sites proposed to be rezoned.

You may inspect the Amendment, any documents that support the Amendment and the explanatory report about the Amendment, free of charge, at the following locations: during office hours, at the office of the planning authority, Glen Eira City Council, corner Glen

Eira and Hawthorn Roads, Caulfield, phone: 03 9524 3333, email: mail@gleneira.vic.gov.au; and at the Department of Planning and Community Development website, www.dpcd.vic.gov.au/planning/publicinspection

Any person who may be affected by the Amendment may make a submission to the planning authority.

The closing date for submissions is 3 December 2012. A submission must be sent to the Glen Eira City Council at PO Box 42, Caulfield South, Victoria 3162.

A submission which seeks to change the Amendment and is not accepted by the planning authority will be referred to an independent Panel appointed by the Minister under Part 8 of the **Planning and Environment Act 1987**.

If a submission is referred to a Panel, a Directions Hearing and Panel Hearing are to be held on the following dates:

- Directions Hearing: week beginning 1 April 2013.
- Panel Hearing: week beginning 29 April 2013.

Anyone who has made a submission which has been referred to a Panel has an opportunity to be heard.

All submitters will be formally advised in writing of any Directions or Panel Hearing and the date.

RON TORRES
Manager Planning and Transport

Planning and Environment Act 1987

HORSHAM PLANNING SCHEME

Notice of Preparation of Amendment

Amendment C61

Authorisation A02297

The Horsham Rural City Council has prepared Amendment C61 to the Horsham Planning Scheme.

In accordance with Section 8A(3) of the **Planning and Environment Act 1987**, the Minister for Planning authorised the Horsham Rural City Council as planning authority to prepare the Amendment.

The land affected by the Amendment is 77 Lake Avenue, Natimuk.

The Amendment proposes to rezone the land from the Farming Zone to the Rural Living Zone. The Amendment also changes Map 1 to Clause 22.07 Natimuk Township Policy to include the subject land within the township boundary. The Amendment also seeks to make a change to the Schedule to the Rural Living zone to allow for a minimum lot size of 1 ha for the subject land.

You may inspect the Amendment, any documents that support the Amendment and the explanatory report about the Amendment, free of charge, at the following locations: during office hours, at the office of the planning authority, Horsham Rural City Council, Civic Offices, Roberts Avenue, Horsham; or at the Department of Planning and Community Development website, www.dpcd.vic.gov.au/planning/publicinspection

Any person who may be affected by the Amendment may make a submission to the planning authority.

The closing date for submissions is 3 December 2012. A submission must be sent to the Horsham Rural City Council, PO Box 511, Horsham 3402.

PETER BROWN
Chief Executive Officer

Planning and Environment Act 1987

KINGSTON PLANNING SCHEME

Notice of Preparation of Amendment

Amendment C121

Authorisation A02267

The City of Kingston has prepared Amendment C121 to the Kingston Planning Scheme.

In accordance with section 8A(3) of the **Planning and Environment Act 1987**, the Minister for Planning authorised the City of Kingston as planning authority to prepare the Amendment.

The land affected by the Amendment is the Moorabbin Activity Centre.

The Amendment proposes to:

- rezone land in the Moorabbin Activity Centre to the Activity Centre Zone;
- introduce the Activity Centre Zone and Schedule 3 to Activity Centre Zone into the Kingston Planning Scheme;

- delete Design and Development Overlay – Schedule 19 from the Kingston Planning Scheme and remove it from the land to which it applies;
- amend Clause 21.05-4 – Residential Land by updating the implementation strategies and to reference the Moorabbin Activity Centre Structure Plan;
- amend Clause 21.06-4 – Retail and Commercial Land Use by referencing the Moorabbin Activity Centre Structure Plan and updating the implementation strategies; and
- reference the Moorabbin Activity Centre Structure Plan in the Kingston Planning Scheme.

You may inspect the Amendment, any documents that support the Amendment and the explanatory report about the Amendment, free of charge, at the following locations: City of Kingston, Level 1, 1230 Nepean Highway, Cheltenham; City of Kingston Highett Library, 310 Highett Road, Highett; City of Kingston Cheltenham Library, 12 Stanley Avenue, Cheltenham; City of Kingston website at www.kingston.vic.gov.au; or at the Department of Planning and Community Development website, www.dpcd.vic.gov.au/planning/publicinspection

Any person who may be affected by the Amendment may make a submission to the planning authority.

The closing date for submissions is Friday 14 December 2012. A submission must be sent to: The City of Kingston, City Strategy Department, Attention: Rosa Zouzoulas, PO Box 1000, Mentone, Victoria 3194.

JONATHAN GUTTMANN
Manager City Strategy

Planning and Environment Act 1987

KINGSTON PLANNING SCHEME

Notice of Preparation of Amendment

Amendment C124

Authorisation A02268

The City of Kingston has prepared Amendment C124 to the Kingston Planning Scheme.

In accordance with section 8A(3) of the **Planning and Environment Act 1987**, the

Minister for Planning authorised the City of Kingston as planning authority to prepare the Amendment.

The land affected by the Amendment is the Mentone Activity Centre.

The Amendment proposes to:

- rezone land in the Mentone Activity Centre to the Activity Centre Zone;
- introduce the Activity Centre Zone and Schedule 2 to the Activity Centre Zone into the Kingston Planning Scheme;
- delete Design and Development Overlay – Schedule 18 from the Kingston Planning Scheme and remove it from the land to which it applies;
- amend Clause 21.05-4 – Residential Land by updating the implementation strategies and to reference the Mentone Activity Centre Structure Plan;
- amend Clause 21.06-4 – Retail and Commercial Land Use by referencing the Mentone Activity Centre Structure Plan and updating the implementation strategies; and
- reference the ‘Mentone Activity Centre Structure Plan’ in the Kingston Planning Scheme.

You may inspect the Amendment, any documents that support the Amendment and the explanatory report about the Amendment, free of charge, at the following locations: City of Kingston, Level 1, 1230 Nepean Highway, Cheltenham; City of Kingston, Cnr Brindisi Street and Mentone Parade, Mentone; City of Kingston Parkdale Library, 96 Parkers Road, Parkdale; City of Kingston Cheltenham Library, 12 Stanley Avenue, Cheltenham; City of Kingston website at www.kingston.vic.gov.au; or at the Department of Planning and Community Development website, www.dpcd.vic.gov.au/planning/publicinspection

Any person who may be affected by the Amendment may make a submission to the planning authority.

The closing date for submissions is Friday 14 December 2012. A submission must be sent to: The City of Kingston, City Strategy Department, Attention: Rosa Zouzoulas, PO Box 1000, Mentone, Victoria 3194.

JONATHAN GUTTMANN
Manager City Strategy

Planning and Environment Act 1987

MELBOURNE PLANNING SCHEME

Notice of Preparation of Amendment

Amendment C196

Authorisation A002235

The Melbourne City Council has prepared Amendment C196 to the Melbourne Planning Scheme.

In accordance with section 8A(3) of the **Planning and Environment Act 1987**, the Minister for Planning authorised the Melbourne City Council as planning authority to prepare the Amendment.

The land affected by the Amendment is the City North precinct which is located directly north of the existing Central City. The precinct is an area of land generally bounded by Grattan Street, Swanston Street, Victoria Street, Peel Street, Capel Street, Courtney Street and Harcourt Street.

The Amendment proposes to implement the zoning and built form recommendations of the City North Structure Plan 2012. The Structure Plan provides the framework to guide a significant renewal and expansion of facilities within the City North precinct to achieve a mixed use extension of the Central City consolidating the area as a knowledge precinct supported by a range of commercial, residential and retail activities.

The Amendment proposes to rezone land within the precinct to part Capital City Zone and part Mixed use Zone, apply a new schedule to the Capital City Zone (CCZ5), apply a new schedule to the Design and Development Overlay (DDO61) and make minor changes to a number of local policies and overlay schedules.

You may inspect the Amendment, any documents that support the Amendment and the explanatory report about the Amendment, free of charge, at the following locations: during office hours, at the office of the City of Melbourne, Level 3, 240 Little Collins Street, Melbourne; at the City of Melbourne website at www.melbourne.vic.gov.au/planningamendments; or at the Department of Planning and Community Development website, www.dpcd.vic.gov.au/planning/publicinspection

Any person who may be affected by the Amendment may make a written submission to the planning authority.

Name and contact details of submitters are required for Council to consider submissions and to notify such persons of the opportunity to attend Council meetings and any public hearings held to consider submissions. In accordance with the **Planning and Environment Act 1987**, Council must make available for inspection a copy of any submission made.

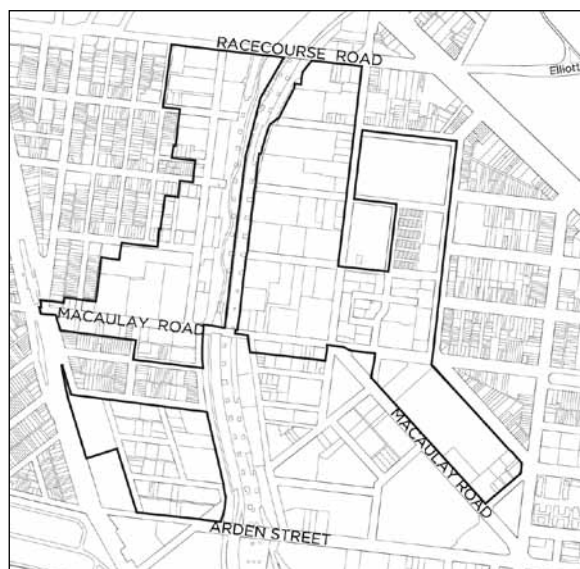
The closing date for submissions is Friday 14 December 2012. Submission must be sent to: Email: CityNorthC196@melbourne.vic.gov.au; or Post: Robyn Hellman, Coordinator – Local Policy, Strategic Planning Branch, City of Melbourne, GPO Box 1603, Melbourne, Victoria 3001.

Planning and Environment Act 1987
MELBOURNE PLANNING SCHEME
 Notice of Preparation of Amendment
 Amendment C190
 Authorisation A02222

The Melbourne City Council has prepared Amendment C190 to the Melbourne Planning Scheme.

In accordance with section 8A(3) of the **Planning and Environment Act 1987**, the Minister for Planning authorised the Melbourne City Council as planning authority to prepare the Amendment.

The Amendment affects land in Kensington and North Melbourne as shown on the map below:



The Amendment proposes to implement the stage 1 zoning and built form recommendations of the Arden Macaulay Structure Plan 2012 by: rezoning land; applying a new Schedule 60 to the Design and Development Overlay; applying Schedule 26 to the Design and Development Overlay; deleting Schedules 3 and 4 to the Incorporated Plan Overlay; and applying the Environmental Audit Overlay to land in Kensington and North Melbourne.

You may inspect the Amendment, any documents that support the Amendment and the explanatory report about the Amendment, free of charge, at the following locations: during office hours, at the office of the City of Melbourne, Level 3, 240 Little Collins Street, Melbourne; at the City of Melbourne website at www.melbourne.vic.gov.au/planningamendments; or at the Department of Planning and Community Development website, www.dpcd.vic.gov.au/planning/publicinspection

Any person who may be affected by the Amendment may make a submission to the planning authority.

Name and contact details of submitters are required for Council to consider submissions and to notify such persons of the opportunity to attend Council meetings and any public hearings held to consider submissions. In accordance with the **Planning and Environment Act 1987**, Council must make available for inspection a copy of any submission made.

The closing date for submissions is 14 December 2012. A submission must be sent to ArdenMacaulayC190@melbourne.vic.gov.au or: Robyn Hellman, Coordinator Local Policy, Strategic Planning, City of Melbourne, PO Box 1603, Melbourne, Victoria 3001.



Planning and Environment Act 1987
MOONEE VALLEY PLANNING SCHEME

Notice of Preparation of Amendment

Amendment C117

Authorisation A02174

The Moonee Valley City Council has prepared Amendment C117 to the Moonee Valley Planning Scheme.

In accordance with section 8A(3) of the **Planning and Environment Act 1987**, the Minister for Planning authorised the Moonee Valley City Council as planning authority to prepare the Amendment.

The land affected by the Amendment is all land within the adopted Keilor Road and North Essendon Activity Centre Structure Plan (2011) boundaries.

The Amendment proposes to introduce two new Schedules to the Design and Development Overlay (DDO7 and DDO10) at Clause 43.02 within the Moonee Valley Planning Scheme. The DDO7 and DDO10 covers land within the Keilor Road and North Essendon Activity Centre Structure Plan boundaries respectively, excluding Mt Alexander Road.

The Amendment also proposes various changes to Clause 21.06 to reflect the adopted structure plans for the Keilor Road and North Essendon Activity Centres (2011), as well as a number of small zoning changes including changes from:

- Residential 1 Zone to Business 2 or Business 1 Zone;
- Business 2 Zone to Business 1 Zone;
- Industrial 3 Zone to Business 4 Zone.

You may inspect the Amendment, any documents that support the Amendment and the explanatory report about the Amendment, free of charge, at the following locations: during office hours, at Moonee Valley City Council, Civic Centre, 9 Kellaway Avenue, Moonee Ponds; and at the Department of Planning and Community Development website, www.dpcd.vic.gov.au/planning/publicinspection and also on Council's website, mvcc.vic.gov.au

Any person who may be affected by the Amendment may make a submission to the planning authority.

The closing date for submissions is Friday 7 December 2012. A submission must be sent to the Strategic Planning Department, Moonee Valley City Council, PO Box 126, Moonee Ponds, Victoria 3039.

NEVILLE SMITH
Chief Executive

Planning and Environment Act 1987

MORELAND PLANNING SCHEME

Notice of Preparation of Amendment

Amendment C123

Authorisation A02355

The Moreland City Council has prepared Amendment C123 to the Moreland Planning Scheme.

In accordance with section 8A(3) of the **Planning and Environment Act 1987**, the Minister for Planning authorised the Moreland City Council as planning authority to prepare the Amendment.

The land affected by the Amendment applies to all land within the Coburg Principal Activity Centre (with the exception of some land within a Public Use Zone, Public Park and Recreation Zone or Road Zone), the boundary of which is defined in the 'Central Coburg 2020 Structure Plan (2006)' and 'The Coburg Initiative', including the former Pentridge Prison precinct.

The Amendment proposes to implement the land use and built form directions from the 'Central Coburg 2020 Structure Plan (2006)'

and ‘Colours of Coburg Place Framework and Strategies (2010)’, the community framework of ‘The Coburg Initiative’, and Pentridge precinct masterplans. The Amendment seeks to consolidate the planning controls that apply to the Coburg Principal Activity Centre.

Specifically, the Amendment proposes to:

1. Update Local Planning Policy Framework (LPPF), including:
 - Clause 21.04 (Moreland’s Vision)
 - Clause 21.05 (Key Strategic Statements)
 - Clause 22.02 (Development within Designated Activity Centres and Urban Villages)
 - Clause 22.05 (Developments within the Upfield Corridor)
 - Clause 22.10 (Neighbourhood Character)
 - Clause 22.11 (Development of Four or More Storeys).
2. Delete the following Local Planning Policies:
 - Clause 22.06 (Developments within the Pentridge Prison)
 - Clause 22.12 (Coburg Activity Centre) – interim local planning policy.
3. Delete Schedule 2 to the Special Use Zone at Clause 37.01.
4. Delete the Comprehensive Development Zone at Clause 37.02.
5. Delete Schedule 1 to the Comprehensive Development Zone at Clause 37.02 (Pentridge Coburg & Pentridge Village).
6. Introduce the Activity Centre Zone at Clause 37.08.
7. Introduce and apply Schedule 1 to the Activity Centre Zone for the Coburg Principal Activity Centre at Clause 37.08.
8. Delete Schedule 14 to the Design and Development Overlay at Clause 43.02 (511–537 Sydney Road, Coburg).
9. Amend Clause 61.01 to make accurate reference to Pentridge Prison land within Coburg Principal Activity Centre Zone to allow Minister for Planning to continue to act as responsible authority in respect to considering and determining applications in the former Pentridge Prison precinct (Pentridge Coburg & Pentridge Village).
10. Amend Zoning Maps 8, 9, 11 and 12 to rezone land in the Coburg Principal Activity Centre from Comprehensive Development Zone 1, Special Use Zone 2, Public Use Zone 6, Business 1 Zone, Business 2 Zone, Business 3 Zone, Industrial 3 Zone, Mixed Use Zone and Residential 1 Zone to Activity Centre Zone – Schedule 1.
11. Rezone parts of No. 2, 4 & 6 Governors Road (near the corner of Pentridge Boulevard) to Residential 1 Zone to avoid land on one title being included in two zones (currently encroaching into CDZ1).
12. Rezone existing isolated Business 1 and Business 3 Zone land located immediately outside of the Activity Centre Zone to Residential 1 Zone, specifically:
 - 2 Hunt Street, Coburg
 - 2 and 4–6 Baxter Street, Coburg
 - 2 Reynard Street, Coburg.
13. Rezone Urquhart Street (near the corner of Sydney Road) to Road Zone Category 1 where a declared arterial road identified by the **Road Management Act 2004** was incorrectly included in a Special Use Zone.
14. Rezone Pentridge Boulevard as Road Zone Category 1.
15. Apply the Environment Audit Overlay to 162 properties that may be potentially contaminated as identified in the ‘Coburg Principal Activity Centre – Environmental Audit Overlay Assessment 2011’ prepared by SKM.

You may inspect the Amendment, any documents that support the Amendment and the explanatory report about the Amendment, free of charge, at the following locations: Moreland Civic Centre, Moreland City Council, 90 Bell Street, Coburg; Brunswick Town Hall, Moreland City Council, 233 Sydney Road, Brunswick; Glenroy Citizens Service Centre, Moreland City Council, 796N Pascoe Vale Road, Glenroy; and Coburg Library, Corner of Victoria and Louisa Streets, Coburg.

In addition, Amendment documentation and information can be viewed online at: Moreland City Council website: www.moreland.vic.gov.au; or Department of Planning and Community Development website: www.dpcd.vic.gov.au/planning/publicinspection

Any person who may be affected by the Amendment may make a submission to the planning authority.

The closing date for submissions is 31 January 2013.

A submission must be made in writing and sent to Moreland City Council, Strategic Planning Unit, Submission to Amendment C123, Locked Bag 10, Moreland, Victoria 3058.

Please be aware that all submissions to Amendments are public documents that must be made available for viewing by any person as part of the planning process.

KIRSTEN COSTER
Director Planning and
Economic Development
Moreland City Council

Planning and Environment Act 1987

MORELAND PLANNING SCHEME

Notice of Preparation of Amendment

Amendment C134

Authorisation A02312

The Moreland City Council has prepared Amendment C134 to the Moreland Planning Scheme.

In accordance with section 8A(3) of the **Planning and Environment Act 1987**, the Minister for Planning authorised the Moreland Council as planning authority to prepare the Amendment.

The land affected by this Amendment is all land within the Brunswick Major Activity Centre (BMAC) including the Sydney Road Local Area, Lygon Street Local Area and Nicholson Street Local Area as identified in the Addendum to the 'Brunswick Structure Plan (June 2012)'.

The Amendment proposes to:

- amend Clause 21.04 Moreland's Vision to include the overall vision for the BMAC and each of the three local areas as well as removing the designation of urban villages located within the BMAC;
- amend Clause 21.05 Key Strategic Statements to include reference to Clause 22.15 Brunswick Major Activity Centre under sub-clauses 21.05-1 Housing and 21.05-3 Retail;
- amend Clause 21.05 Key Strategic Statements by removing reference to Clause 22.04 Lygon Street Precincts from sub-clauses 21.05-1 Housing and 21.05-5 Urban Design, Urban Character and Street Landscapes;
- amend Clause 21.05 Key Strategic Statements by removing reference to Clause 22.05 Developments within the Upfield Corridor and the relevant reference document from sub-clauses 21.05-2 Industry and Commerce and 21.05-3 Retail;
- amend Clause 21.05 Key Strategic Statements to make other consequential changes to sub-clauses 21.05-1 Housing, 21.05-3 Retail, 21.05-5 Urban Design, Urban Character and Street Landscapes and 21.05-8 Tourism and Entertainment;
- delete Clause 22.04 – Lygon Street Precincts;
- delete Clause 22.05 – Developments within the Upfield Corridor;
- replace current interim Clause 22.15 Brunswick Major Activity Centre with a new permanent local planning policy that provides guidance on discretionary uses;
- rezone the following properties from the Industrial 3 Zone (IN3Z) to the Residential 1 Zone (R1Z):
 - 35, 36 and 38 Trafford Street, Brunswick;
- rezone the following properties from the IN3Z to the Business 2 Zone (B2Z):
 - Nos. 3, 5, 6, 7, 8, 10 and 12 Pitt Street, Brunswick
 - Nos. 99, 101, 103–105, 122, 124 and 126 Evans Street, Brunswick
 - Nos. 87-89, 91, 93–97, 118–120, 122 and 124 Albert Street, Brunswick
 - Nos. 1–15 and 2–8 Ann Street, Brunswick
 - Nos. 140, 142, 144, 146, 148 and 150–152 Victoria Street, Brunswick;
- rezone the following properties from the Business 3 Zone (B3Z) to the B2Z:
 - Nos. 1 to 39 (even and odd) Gale Street, Brunswick East
 - Nos. 132 and 134–136 Victoria Street, Brunswick East
 - No. 20 Sedgman Street, Brunswick East;
- rezone the following properties from the B3Z to Mixed Use Zone (MUZ):
 - Nos. 108 to 130 (even only) Victoria Street, Brunswick East;
- remove Design and Development Overlay Schedule 13 (DDO13);
- remove Development Plan Overlay Schedule 2 (DPO2);

- remove interim Design and Development Overlay Schedules 18 (DDO18), 19 (DDO19) and 20 (DDO20);
- apply a new and revised Design and Development Overlay Schedule 18 (DDO18) to parts of the Sydney Road Local Area;
- apply a new and revised Design and Development Overlay Schedule 19 (DDO19) to parts of Lygon Street Local Area;
- apply a new and revised Design and Development Overlay Schedule 20 (DDO20) to parts of the Nicholson Street Local Area; and
- apply the Environmental Audit Overlay (EAO) to the following properties:
 - Nos. 35 and 38 Trafford Street, Brunswick
 - Nos. 3 and 5 Pitt Street, Brunswick
 - Nos. 101 and 103–105 Evans Street, Brunswick
 - Nos. 87–89, 91, 93–97 and 118–120 Albert Street, Brunswick
 - Nos. 15 Ann Street, Brunswick
 - Nos. 150–152 Victoria Street, Brunswick
 - Nos. 1, 2, 7, 9, 11, 13–17, 16–18, 19–21, 22–26, 23, 25, 28–30, 33, 35–37, 38–40 and 39 Gale Street, Brunswick East
 - Nos. 118, 120, 122, 122A, 132 and 134–136 Victoria Street, Brunswick East
 - No. 20 Sedgman Street, Brunswick East.

You may inspect the Amendment, any documents that support the Amendment and the explanatory report about the Amendment, free of charge, during office hours, at the following locations: Moreland Civic Centre, Moreland City Council, 90 Bell Street, Coburg; Brunswick Town Hall, Moreland City Council, 233 Sydney Road, Brunswick; Glenroy Citizens Service Centre, Moreland City Council, 796N Pascoe Vale Road, Glenroy; and Brunswick Library, 233 Sydney Road, Brunswick.

The Amendment documentation can be viewed online at the Moreland City Council website at www.moreland.vic.gov.au; or the Department of Planning and Community Development website, www.dpcd.vic.gov.au/planning/publicinspection

Any person who may be affected by the Amendment may make a submission to the planning authority.

The closing date for submissions is Thursday 31 January 2013.

A written submission must be sent to the Moreland City Council, Strategic Planning Unit, Submission to Amendment C134, Locked Bag 10, Moreland, Victoria 3058.

A written submission can also be made online via www.morelandpsa.com.au

Please be aware that all submissions to Amendments are public documents that must be made available for viewing by any person as part of the planning process.

For further information please contact the Strategic Planning Unit at Moreland City Council on 9240 1175.

KIRSTEN COSTER
Director Planning and
Economic Development

Planning and Environment Act 1987

MORELAND PLANNING SCHEME

Notice of Preparation of Amendment

Amendment C142

Authorisation A02312

The Moreland City Council has prepared Amendment C142 to the Moreland Planning Scheme.

In accordance with section 8A(3) of the **Planning and Environment Act 1987**, the Minister for Planning authorised the Moreland Council as planning authority to prepare the Amendment.

The land affected by this Amendment is all land within Moreland where a higher density development is submitted to Council as part of a planning permit application process.

The Amendment seeks to improve the quality of higher density development in Moreland and provides a comprehensive set of provisions for assessing higher density development applications.

The Amendment proposes to:

- amend Clause 21.05 Key Strategic Statements to include references to the 'Moreland Higher Density Design Code 2012' (HDC) and remove any references to the 'Design Guidelines for Developments of Four or More Storeys 2005' and the Local

Planning Policy for Developments of Four or More Storeys (Clause 22.11) under sub-clauses 21.05-1 Housing, 21.05-3 Retail and 21.05-5 Urban Design, Urban Character and Street Landscape;

- amend Clause 22.02 – Development within designated activity centres and urban villages to include reference to the HDDC;
- delete Clause 22.11 – Developments of Four or More Storeys; and
- replace the Schedule to Clause 81.01 with a new schedule to incorporate the ‘Moreland Higher Density Design Code 2012’ (HDDC) into the Moreland Planning Scheme.

You may inspect the Amendment, any documents that support the Amendment and the explanatory report about the Amendment, free of charge, during office hours at the following locations: Moreland Civic Centre, Moreland City Council, 90 Bell Street, Coburg; Brunswick Town Hall, Moreland City Council, 233 Sydney Road, Brunswick; Glenroy Citizens Service Centre, Moreland City Council, 796N Pascoe Vale Road, Glenroy.

The Amendment documentation can be viewed online at: the Moreland City Council website at www.moreland.vic.gov.au; or at the Department of Planning and Community Development website, www.dpcd.vic.gov.au/planning/publicinspection

Any person who may be affected by the Amendment may make a submission to the planning authority.

The closing date for submissions is Thursday 31 January 2013.

A written submission must be sent to the Moreland City Council, Strategic Planning Unit, Submission to Amendment C142, Locked Bag 10, Moreland, Victoria 3058.

A written submission can also be made online via www.morelandpsa.com.au

Please be aware that all submissions to Amendments are public documents that must be made available for viewing by any person as part of the planning process.

For further information please contact the Strategic Planning Unit at Moreland City Council on 9240 1175.

KIRSTEN COSTER
Director Planning and
Economic Development

Planning and Environment Act 1987

MOUNT ALEXANDER PLANNING SCHEME

Notice of Preparation of Amendment

Amendment C63

Authorisation A02376

The Mount Alexander Shire Council has prepared Amendment C63 to the Mount Alexander Planning Scheme.

In accordance with section 8A(3) of the **Planning and Environment Act 1987**, the Minister for Planning authorised the Mount Alexander Shire Council as planning authority to prepare the Amendment.

The land affected by the Amendment comprises the following areas in the Shire over which the Restructure Overlay is applied:

- Ravenswood South (Planning Scheme Map 5RO relates, the area concerned being designated R04 on this map);
- Muckleford South (Planning Scheme Map 31RO relates, the area concerned being designated RO8);
- Maldon North (A) (Planning Scheme Maps 13RO, 14RO and 15RO relate, the area concerned being designated RO5 on these maps); and
- Maldon North (B) (Planning Scheme Maps 4RO, 13RO and 15RO relate, the area concerned being designated RO6 on these maps).

The Amendment proposes to introduce restructure plans into the Mount Alexander Planning Scheme for the above areas. More specifically, the Amendment:

- changes the Schedule to the Restructure Overlay by listing the titles of restructure plans relating to the restructure overlay areas at Ravenswood South, Muckleford South, Maldon North (A) and Maldon North (B);
- introduces the Restructure Plans for Ravenswood South, Muckleford South, Maldon North (A) and Maldon North (B) as incorporated documents at Clause 81 of the Planning Scheme;
- introduces the report titled ‘Restructure Plan for Ravenswood South, Muckleford South, Maldon North (A) and Maldon North (B) Restructure Overlay areas’, PLN Planning, April 2012, as a Reference Document;

- introduces the report titled 'Mount Alexander Shire and Central Goldfields Shire Land Capability Project Report, January 2012' as a Reference Document; and
- amends planning scheme maps 4RO, 15RO and 31RO to remove the Restructure Overlay from public land at Muckleford South, Maldon North (A) and Maldon North (B) which is included in the Public Conservation and Resource Zone.

You may inspect the Amendment, any documents that support the Amendment and the explanatory report about the Amendment, free of charge, at the following locations: during office hours, at the office of the planning authority, Mount Alexander Shire Council, Castlemaine Town Hall, 27 Lyttleton Street, Castlemaine; Mount Alexander Shire Council, Castlemaine Enterprise Centre, 9 Halford Street, Castlemaine; or at the Department of Planning and Community Development website, www.dpcd.vic.gov.au/planning/publicinspection

Any person who may be affected by the Amendment may make a submission to the planning authority.

The closing date for submissions is Friday 4 January 2013. A submission must be sent to the Mount Alexander Shire Council.

PHIL ROWLAND
Chief Executive Officer

Planning and Environment Act 1987

SURF COAST PLANNING SCHEME

Notice of Preparation of Amendment

Amendment C74

Authorisation A02369

The Surf Coast Shire Council has prepared Amendment C74 to the Surf Coast Planning Scheme.

In accordance with section 8A(3) of the **Planning and Environment Act 1987**, the Minister for Planning authorised the Surf Coast Shire Council as planning authority to prepare the Amendment.

The land affected by the Amendment is the township of Bellbrae including the broader settlement area.

The Amendment proposes to incorporate Council's recently adopted Bellbrae Structure Plan into the Surf Coast Planning Scheme.

You may inspect the Amendment, any documents that support the Amendment and the explanatory report about the Amendment, free of charge, at the following locations: during office hours, at the office of the planning authority, Surf Coast Shire Council, 1 Merrijig Drive, Torquay; or at the Department of Planning and Community Development website, www.dpcd.vic.gov.au/planning/publicinspection

Any person who may be affected by the Amendment may make a submission to the planning authority.

The closing date for submissions is 3 December 2012. A submission must be sent to Coordinator Strategic Planning, Surf Coast Shire Council, PO Box 350, Torquay, Victoria 3228 or sent by email to info@surfcoast.vic.gov.au

BRYDON KING
Manager Planning and Development

Creditors, next of kin and others having claims against the estate of any of the undermentioned deceased persons are required to send particulars of their claims to State Trustees Limited, ABN 68 064 593 148, of 168 Exhibition Street, Melbourne, Victoria 3000, the personal representative, on or before 3 January 2013, after which date State Trustees Limited may convey or distribute the assets, having regard only to the claims of which State Trustees Limited then has notice.

CAMPBELL, Bruce Francis, late of 17 Dunrossil Drive, Kilsyth, Victoria 3137, deceased, who died on 14 September 2009.

CARUSO, Paolo, late of Ruckers Hill Aged Care, 14–24 Pearl Street, Northcote, Victoria 3070, pensioner, deceased who, died on 11 January 2012.

GLANVILLE, Edith Mabel, late of 1 Elsie Grove, Chelsea, Victoria 3196, pensioner, deceased, who died on 15 August 2012.

HETHERLY, Elsie Elizabeth, late of 1 Lake Road, Blackburn, Victoria 3130, retired, deceased, who died on 14 May 2012.

JAMES, David, late of Regis Waverley Gardens, 5 Bakers Road, Dandenong North, Victoria 3175, pensioner, deceased, who died on 26 August 2012.

KOERBER, Ludwig, late of Lyndoch Residential Care, 24 Hopkins Road, Warrnambool, Victoria 3280, pensioner, deceased, who died on 30 August 2012.

TWAITS, Beatrice May, late of Unit 327, Baxter Village, 8 Robinsons Road, Frankston South, Victoria 3199, retired, deceased, who died on 3 July 2012.

Dated 25 October 2012

STEWART MacLEOD
Manager

INTERIM EXEMPTION

Application No. A190/2012

The Victorian Civil and Administrative Tribunal has considered an application pursuant to section 89 of the **Equal Opportunity Act 2010** (the Act) by Cestui Que Vie Pty Ltd (the applicant). The application for exemption is to enable the applicant to:

- (a) refuse to provide its services to any person who is married and not separated from their spouse;
- (b) obtain information from members and potential members of its service for the purpose of matching those members and potential members, including information about their attributes within the meaning of the Act;
- (c) advise potential members that because of their attributes and the attributes preferred by members of the service, it will be difficult to find a match for them where this advice is based on information in the possession of the applicant;
- (d) provide a range of membership programs with corresponding membership fees/prices, which vary depending on the potential member's age;
- (e) advertise and hold social functions restricted to particular age groups of members and potential members, with a discounted price for those functions based on the sex and age of the member or potential member; and
- (f) advertise on behalf of members for potential partners, where such advertisements may include information about the potential partners desired attributes within the meaning of the Act, and to offer one or more free introductions to potential members based on attributes within the meaning of the Act. (collectively, the exempt conduct).

Upon reading the material filed in support of this application, including the affidavit of Rosalind Irene Baker, having heard from the applicant on 23 October 2012, and having regard to exemptions granted to the applicant previously, the Tribunal is satisfied that it is appropriate to grant an interim exemption from sections 44, 107 and 182 of the Act to enable the applicant to engage in the exempt conduct until the application is finally heard and determined.

The Tribunal hereby grants an interim exemption from the operation of sections 44, 107 and 182 of the Act to enable the applicant to engage in the exempt conduct.

This exemption is to remain in force from the day on which notice of the exemption is published in the Government Gazette until 28 February 2013.

Dated 23 October 2012

A. DEA
Member

Adoption Act 1984

Under the functions and powers assigned to me by the Secretary to the Department of Human Services under section 10(2) of the **Community Services Act 1970** in relation to section 5 of the **Adoption Act 1984**:

I, Keith Smith, approve the following person under section 5(1) and section 5(2) of the **Adoption Act 1984** as approved counsellor for the purposes of section 87 of the **Adoption Act 1984**.

Amy Wilson

KEITH SMITH
Manager, Children Youth and Families
Southern Metropolitan Region

Associations Incorporation Act 1981

SUB-SECTION 36EC(2)

I, David Betts, Deputy Registrar of Incorporated Associations under the **Associations Incorporation Act 1981** (the Act), under delegation provided by the Registrar; hereby give notice that an application for the voluntary cancellation of incorporation, pursuant to section 36EA of the Act, has been received by the Registrar from each of the associations mentioned below:

Inbathamil Oli Listeners' Association Inc.; Parkdale Senior Citizens Club Inc.; Waubra Preschool Inc.; Neighbourhood Watch Ed6 Inc.; Incipi Inc.; Edenvale Dressage Club Inc.; Mooroolbark Philatelic Society Inc.; Environmental Education for Resource Sustainability Team (EERST) Australia Inc.; Protein Biology Association Inc.; Biz 3228 Inc.; Geelong Kyokushin Karate Organization Inc.; The Old Mentonians Volleyball Club Inc.; St. Art Inc.; Miracle Life Centre Inc.; Rochester and Lockington District Adult Riding Club Inc.; Thomas St Racquet Ball Inc.; Maroondah Retirement Village Inc.; Eltham Boxing Club Inc.; Diamond Valley Youth Boxing Club Inc.; Yarra People Inc.; Eastern Suburbs Roamers Association Inc.; Melbourne Chinese Basketball Club Inc.; Suzanne Cory High School Parents and Friends Association Inc.; Society Of Magnetic Resonance In Neuroscience Inc.; Woori Yallock T.O.W.N. Club Inc.; The Grainger Ensemble Inc.; Boronia Bolters Little Athletics Club Inc.; Bunninyong Pre School Inc.; Australian Commercial Dental Laboratories Association Inc.; Friends of Sri Lanka Tsunami Relief Fund Australia Inc.; Authors Australia Inc.; Oatlands Kindergarten Inc.; Building Consumers Collective of Australia Inc.; Southern Mental Health Association Inc.; Army Group South ASL Wargaming Group Inc.; Manangatang Badminton Association Inc.; Maramba Kindergarten Inc.; Phoenix Club Inc.; North Essendon Ladies Probus Club Inc.; Fleetwood Kindergarten Inc.; Dandenong Festival of Music & Art for Youth Inc.; Lions Club of Culgoa Inc.; Yallourn North Kindergarten Inc.; Melbourne Stamp Show 2009 Inc.; Linga Longa Rockers Inc.; NSCIT National Society of Chartered Interpreters and Translators Inc.; Australian Medical Qigong Association Inc.

I further advise that unless a person makes a written objection to cancellation to the Registrar within 28 days of the date of this notice, I intend to cancel the incorporation of the incorporated associations mentioned above.

Dated 1 November 2012

DAVID BETTS
Deputy Registrar of
Incorporated Associations
PO Box 4567
Melbourne, Victoria 3001

Cemeteries and Crematoria Act 2003

SECTION 41(1)

Notice of Approval of Cemetery Trust Fees and Charges

I, Bryan Crampton, as Delegate of the Secretary to the Department of Health for the purposes of section 40(2) of the **Cemeteries and Crematoria Act 2003**, give notice that I have approved the scales of fees and charges fixed by the following cemetery trusts. The approved scale of fees and charges will take effect from the date of publication of this notice in the Government Gazette and will be published on the internet.

The Cemetery Trusts

Balmoral
Beulah
Rainbow
Woodend

Dated 23 October 2012

BRYAN CRAMPTON
Manager
Cemeteries & Crematoria
Regulation Unit

Cemeteries and Crematoria Act 2003

SECTION 41(1)

Notice of Approval of Cemetery Trust Fees and Charges

I, Bryan Crampton, as Delegate of the Secretary to the Department of Health for the purposes of section 40(2) of the **Cemeteries and Crematoria Act 2003**, give notice that I have approved the scale/s of fees and charges fixed by the following cemetery trust/s. The approved scale of fees and charges will take effect from the date of publication of this notice in the Government Gazette and will be published on the internet.

The Cemetery Trust/s

Grantville
Navarre

Dated 26 October 2012

BRYAN CRAMPTON
Manager
Cemeteries and Crematoria Regulation Unit

Cemeteries and Crematoria Act 2003

SECTION 41(1)

Notice of Approval of Cemetery Trust Fees and Charges

I, Bryan Crampton, as Delegate of the Secretary to the Department of Health for the purposes of section 40(2) of the **Cemeteries and Crematoria Act 2003**, give notice that I have approved the scale/s of fees and charges fixed by the following cemetery trust/s. The approved scale of fees and charges will take effect from the date of publication of this notice in the Government Gazette and will be published on the internet.

The Cemetery Trust/s

SMCT – Dandenong

Dated 26 October 2012

BRYAN CRAMPTON
 Manager
 Cemeteries & Crematoria
 Regulation Unit

PUBLIC NOTICE CONCERNING NEIGHBOURHOOD SAFER PLACES

Two public land reserves established under the **Crown Land (Reserves) Act 1978** have been identified as meeting the Country Fire Authority Assessment Guidelines for neighbourhood safer places. As the Minister responsible for the **Crown Land (Reserves) Act 1978**, I consent to the use of the following reserves as Neighbourhood Safer Places.

Reserve No.	Municipality	Township Name	General Location	Description
0606763	Loddon Shire Council	Bridgewater on Loddon	Corner Erskine Street and Eldon Street Bridgewater On Loddon 3516.	Bridgewater Memorial Hall Grounds
0606715	Loddon Shire Council	Inglewood	Bounded by Verdon Street, Market Street, Market Place and Storm Lane Inglewood 3517. Best access from Market Street	Inglewood Bowling Club Greens and Town Hall Grounds

Dated 16 October 2012

JENNY PEQUIGNOT
 Executive Director, Land

Country Fire Authority Act 1958**DECLARATION OF FIRE DANGER PERIOD**

In pursuance of the powers conferred by Section 4 of the **Country Fire Authority Act 1958**, I, Mick Bourke, Chief Executive Officer of the Country Fire Authority, after consultation with the Secretary to the Department of Sustainability and Environment, hereby declare the following periods to be the Fire Danger Period in the municipal districts of the municipalities or parts of municipalities specified, commencing on the dates shown and, unless varied by subsequent declaration, ending at 0100 hours on 1 May 2013.

To commence from 0100 hours on 5 November 2012:

- Mildura Rural City Council

MICK BOURKE
Chief Executive Officer

Education and Training Reform Act 2006**NOTIFICATION SUSPENDING AND IMPOSING CONDITIONS ON THE REGISTRATION OF A TEACHER**

Pursuant to section 2.6.46 of the **Education and Training Reform Act 2006** (the Act), the Victorian Institute of Teaching (the Institute) may find a teacher has engaged in serious misconduct, has been seriously incompetent and/or is not fit to teach and may make a determination pursuant to subsection 2.6.46(2) including suspend and impose conditions on the registration of the teacher.

On 20 September 2012, James Richard Michael Fiford (Registration Number 333605) was found guilty of serious misconduct and not fit to teach for the duration of the suspension.

On 20 September 2012, the Panel determined that Mr Fiford's registration would be suspended from 20 September 2012 until 30 April 2013 and that the following conditions must be met before the suspension of his registration would be lifted:

Mr Fiford is to attend at least six sessions with his current psychiatrist or a registered psychologist of his choice where the following matters are to be addressed:

- an in-depth analysis of the Institute's Code of Ethics and Code of Conduct clearly identifying the points at which his behaviour deviated and the potential/real consequences, both direct and indirect.
- analytically reflect on how and why the relationship progressed, concentrating on the role that he played personally, and noting the range of strategies that he could have put in practice to prevent what both evolved and eventuated.
- a clear understanding of the importance of professional behaviour in maintaining the reputation of the teaching profession and the trust that the community is entitled to place in teachers.
- a clear understanding of the uneven balance of power between teachers and students and the potential damage that can be caused by inappropriate relationships with vulnerable students.

Following the six sessions with the psychiatrist or psychologist, Mr Fiford is to provide a report to the Institute prepared by his treating specialist that addresses the above points and explains how Mr Fiford has satisfied each point.

Mr Fiford is to provide a report written by him illustrating his insight into why his conduct, the subject of this decision, was inappropriate and setting out strategies he has developed to ensure the conduct will never be repeated.

The suspension of Mr Fiford's registration will not be lifted until the Panel receives both reports and is satisfied that the reports address all the relevant issues set out above.

ANNE SARROS
Chairperson – Disciplinary
Proceedings Committee
Victorian Institute of Teaching

Electricity Industry Act 2000**NOTIFICATION OF DETERMINATION AND GRANT OF LICENCE TO GENERATE ELECTRICITY**

The Essential Services Commission gives notice under section 30 of the **Electricity Industry Act 2000** (EIA) that pursuant to section 19(1) of that Act, the Electricity Generation Licence applied for by Stockyard

Hill Wind Farm Pty Ltd (ABN 71 118 119 501) to generate electricity for supply or sale at the Stockyard Hill Wind Farm in Victoria has been granted by the Commission. The Licence is granted on an ongoing basis.

The Commission has also made a determination under the EI Act section 68(8A) that the applicant does not hold a prohibited interest by reason only of holding an interest in a generation company.

Copies of these documents are available on the Commission's website located at www.esc.vic.gov.au or a copy can be obtained by calling the Commission's reception on (03) 9651 0222.

Dated 24 October 2012

DR RON BEN-DAVID
Chairperson

Fisheries Act 1995

FISHERIES NOTICE NO. 12 /2012

I, Anthony Hurst, Executive Director Fisheries Victoria and delegate of the Minister for Agriculture and Food Security, make the following Fisheries Notice under sections 114 and 152 of the Act and after conducting consultation in accordance with section 3A of the Act.

Dated 29 October 2012

ANTHONY HURST
Executive Director Fisheries Victoria

Fisheries (Mid-water trawling prohibition) Notice NO. 12/2012

- 1. Title**

This Notice may be cited as the Fisheries (Mid-water Trawling Prohibition) Notice No. 12 /2012
 - 2. Purpose**

The purpose of this Notice is to prohibit mid-water trawling in Victorian waters.
 - 3. Authorising provision**

This Notice is made under sections 114 and 152 of the **Fisheries Act 1995**.
 - 4. Commencement**

This Fisheries Notice comes into operation following its publication in the Victoria Government Gazette.
 - 5. Definitions**

In this Notice:
'the Act' means the **Fisheries Act 1995**.
'trawl net' has the same meaning as in the Fisheries Regulations 2009.
 - 6. Prohibition on the methods of trawl nets use**

For the purposes of section 114 of the Act, the use of a trawl net by any method other than the method of bottom trawling, in or on any Victorian waters, is prohibited.
Note: A failure to comply with this prohibition is an offence under section 114(3) of the Act. A maximum penalty of 100 penalty units or 6 months imprisonment or both applies.
 - 7. Fisheries Reserves**

For the purposes of section 152(4) of the Act, this notice applies to any fisheries reserve.
 - 8. Revocation**

Unless sooner revoked, this Notice will be automatically revoked 12 months after the day on which it commenced.
-

Fisheries Act 1995

FISHERIES NOTICE NO. 9/2012

I, Anthony Hurst, Executive Director Fisheries Victoria, as delegate of the Minister for Agriculture and Food Security and having undertaken consultation in accordance with section 3A of the **Fisheries Act 1995** (the Act), make the following Fisheries Notice under section 152 of the Act.
Dated 25 October 2012

ANTHONY HURST
Executive Director Fisheries Victoria

FISHERIES (RECREATIONAL ABALONE OPEN DAYS) NOTICE NO. 9/2012

1. Title

This Notice may be cited as the Fisheries (Recreational Abalone Open Days) Notice No. 9/2012.

2. Objectives

The objective of this Notice is to specify 60 days during the 12 month period from 1 November 2012 when recreational fishing for abalone is permitted in central Victorian waters.

3. Authorising provision

This Notice is made under section 152(1)(b) of the **Fisheries Act 1995**.

4. Commencement

This Notice comes into operation on 1 November 2012.

5. Definitions

The Fisheries Regulations 2009 (the Regulations) define 'central Victorian waters' as the marine waters between longitude 143° 27' 36" East (mouth of the Aire River near Cape Otway) and 145° 53' 35" East, 38° 50' 19" South (north-western part of Arch Rock in Venus Bay) where the eastern boundary is a line running due west from the most north-western part of Arch Rock to the seaward limit of State waters.

6. Permitted Recreational Abalone Fishing Days

This Notice prevails over the abalone closed season specified in the table in regulation 237(1) of the Regulations and permits recreational abalone fishing in central Victorian waters on the following days:

- | | |
|--|-------------------------------------|
| ● 24 to 25 November 2012 (2 days) | ● 16 to 17 February 2013 (2 days) |
| ● 1 to 2 December 2012 (2 days) | ● 23 to 24 February 2013 (2 days) |
| ● 8 to 9 December 2012 (2 days) | ● 2 to 3 March 2013 (2 days) |
| ● 15 to 16 December 2012 (2 days) | ● 9 to 11 March 2013 (3 days) |
| ● 22 December 2012 to 2 January 2013 (12 days) | ● 16 to 17 March 2013 (2 days) |
| ● 5 to 6 January 2013 (2 days) | ● 23 to 24 March 2013 (2 days) |
| ● 12 to 13 January 2013 (2 days) | ● 29 March to 1 April 2013 (4 days) |
| ● 19 to 20 January 2013 (2 days) | ● 6 to 7 April 2013 (2 days) |
| ● 26 to 28 January 2013 (3 days) | ● 13 to 14 April 2013 (2 days) |
| ● 2 to 3 February 2013 (2 days) | ● 20 to 21 April 2013 (2 days) |
| ● 9 to 10 February 2013 (2 days) | ● 25 to 28 April 2013 (4 days) |

7. Revocation

Unless sooner revoked, this Fisheries Notice will be revoked at midnight 31 October 2013.

Forests Act 1958

DETERMINATION OF FIREWOOD COLLECTION AREA

I, Craig Stubbings, District Chief Ranger River Red Gum, Parks Victoria, make the following determination under section 57U of the **Forests Act 1958**.

Definitions

In this determination and with reference to a numbered item in the table in the determination:

- (a) **closing date**, being the date of revocation of the determination of a firewood collection area, means the date specified in column 6 of the item;
- (b) **opening date**, being the date on which the determination of a firewood collection area comes into operation, means the date specified in column 5 of the item or, if no date is specified, the date on which this determination is published in the Government Gazette.

Determination

Each area of State forest shown hatched on a plan lodged in the Central Plan Office of the Department of Sustainability and Environment, the number of which is shown in column 1 of an item in the table in this determination, is a firewood collection area for the purposes of section 57U of the **Forests Act 1958**, effective from the opening date for that area until the closing date for that area (inclusive).

Table – Firewood collection area

Item no.	Column 1	Column 2	Column 3	Column 4	Column 5	Column 6
	LEGL no.	PV region	PV district	Name of firewood collection area	Opening date	Closing date
1	LEGL\12-262	Central	River Red Gum	Youngs Bend	3/11/2012	30/11/2012

Notes

- The information in columns 2, 3 and 4 of the table is for information only.
- PV** means Parks Victoria.
- The legal plan of any firewood collection area may be obtained from the Central Plan Office of the DSE – see <<https://www.landata.vic.gov.au/tpc/>>. Maps of firewood collection areas that are open from time to time may be obtained from <www.dse.vic.gov.au/firewood>.
- There are no firewood collection areas open outside the firewood collection seasons as defined in the **Forests Act 1958**.

Dated 29 October 2012

CRAIG STUBBINGS
District Chief Ranger River Red Gum
Parks Victoria
as delegate of the Secretary to the
Department of Sustainability and Environment

Forests Act 1958

REVOCATION OF DETERMINATION OF FIREWOOD COLLECTION AREAS

I, Paul Bates, Acting District Manager, Murray Goldfields, Department of Sustainability and Environment, as delegate of the Secretary to the Department of Sustainability and Environment, under section 57U of the **Forests Act 1958**, revoke the determination of the firewood collection area described in item 107 of the table in the determination made under section 57U of the **Forests Act 1958** on 29 August 2012 and published in the Government Gazette No. S 295 on 30 August 2012.

This revocation comes into operation on 2 November 2012.

Dated 29 October 2012

PAUL BATES

Acting District Manager, Murray Goldfields
Department of Sustainability and Environment
as delegate of the Secretary to the
Department of Sustainability and Environment

Geographic Place Names Act 1998

NOTICE OF REGISTRATION OF GEOGRAPHIC NAMES

The Registrar of Geographic Names hereby gives notice of the registration of the undermentioned place names.

Road Naming:

Change Request Number	Road Name	Locality	Proposer and Location
35167	Peppercorn Way	Warracknabeal	Yarriambiack Shire Council The road traverses north from Dumbuoy Road.
45603	Heron Lane	Bittern	Mornington Peninsula Shire Council The road traverses north from Alma Street.
47272	Eagle Rise	Beechworth and Murrumgee	Wangaratta Rural City Council (Private Road) The road traverses south from Diffey Road.
47755	Norfolk Place	Malvern	Stonnington City Council (Private Road) The road traverses north from Somers Avenue.
47755	Banksia Way	Malvern	Stonnington City Council (Private Road) The road traverses north from Somers Avenue.
47762	Wicklow Lane	South Yarra	Stonnington City Council (Private Road) The road traverses west from Surrey Road.
47850	Cypress Passage	Rosebud	Mornington Peninsula Shire Council The road traverses west from Wilson Road.

School Naming:

Place Name	Proposer and Location
Benalla P–12 College – Faithfull Street Campus	Department of Education and Early Childhood Development To name the school entity, formed by the merger of Benalla College, Benalla Primary School, Benalla East Primary School and Benalla West Primary School. Located at 20 Faithfull Street, Benalla 3672.
Benalla P–12 College – Clarke Street Campus	Located at 44 Clarke Street, Benalla 3672.
Benalla P–12 College – Waller Street Campus	127–139 Waller Street, Benalla 3672.
Benalla P–12 College – Avon Street Campus	3 Avon Street, Benalla 3672.
Benalla P–12 College – Barkly Street Campus	41–55 Barkly Street, Benalla 3672.
Tarneit P-9 College	Department of Education and Early Childhood Development A new school entity located at 21–23 Brinbrook Street, Tarneit 3029.

Feature Naming:

Place Name	Naming Authority and Location
Curly Sedge Creek	Whittlesea City Council Location: Commencing at the intersection of Merri Creek (Upper) on the border with 605 O’Herns Road, Epping, the creek travels north for 1.7 km across 605 O’Herns Road, 695 Craigieburn Road, Epping, and 605 Craigieburn Road, Epping, before crossing under the Craigieburn By-Pass (Hume Freeway). It continues north crossing Craigieburn Road, Epping, entering 470 Craigieburn Road, Epping, and continues northerly for approximately 850 m, then travels easterly for 700m and cross into 440 Craigieburn Road, Epping, at which it then travels north for 2.6 km crossing into 440 Craigieburn Road, Epping, near east boundary of 585 Summerhill Road, Wollert, along near western boundary 289–365 Summerhill Road, Wollert, and along eastern boundary of 475 Summerhill Road, Wollert. It then exits and crosses over Summerhill Road, Wollert, enters the south west corner of 430 Summerhill Road, Wollert, and travels 2.2 km in a north easterly direction across this property then continues 390 m into 960–1000 Donnybrook Road, Donnybrook, where it ends. See map at www.dse.vic.gov.au/namingplaces
Findon Creek	Whittlesea City Council Location: Commencing at the intersection of Darebin Creek at 43 Findon Road, Epping, travels north westerly for approximately 500 m within Findon Creek Park, then travels north crossing Findon Road, and runs parallel to Maserati Drive, Epping, within Findon Creek Linear Park, for a distance of approximately 990 m. It then crosses over Hayston Boulevard, Epping, and continues within Findon Creek Linear Park, and cross 120 m into 65 Harvest Home Road, Epping, at which point the creek travels easterly for 220 m intersecting with 55 and 45

	<p>Harvest Home Road, Epping. It then travels north for 290 m within 35 Harvest Home Road, Epping, then crosses over Harvest Home Road, into 1N Bindts Road, Wollert, where it travels north easterly for approximately 842 m, then runs north west parallel with Anzac Drive, Muzzelwood Drive, crosses over Saltlake Boulevard, then parallel to Kingscote Way, crosses Lehmanns Road, Wollert, and intersects with 350 Epping Road, Wollert, and travels approximately 170 m in a north westerly direction across this property, crossing over Epping Road and into 395 Epping Road, Wollert. From this point it runs parallel to Epping Road, intersecting with 405, 415, 425, 435, 445 Epping Road, Wollert, for a distance of 760 metres, before travelling north westerly through with 45–55 and 75–85 Boundary Road, Wollert. The creek continues north westerly across Boundary Road, 370 m into 90 Boundary Road, Wollert, crossing Bodycoats Road and entering 337 m into 160 Boundary Road, Wollert. At this point the creek diverts into two branches. The eastern branch continues in a north easterly direction for 886 m crossing over 65 and ending just south of the northern boundary of 75 Bodycoats Road, Wollert. The west branch travels in a westerly direction for approximately 1000 m across the rear of 160 Boundary Road, 65 Bodycoats Road and ends at 210 Boundary Road, Wollert.</p> <p>See map at www.dse.vic.gov.au/namingplaces</p>
--	---

Office of Geographic Names

Land Victoria
570 Bourke Street
Melbourne 3000

JOHN E. TULLOCH
Registrar of Geographic Names

Housing Act 1983

CORRIGENDUM

Declaration Under Section 107

Director of Housing amends the declaration made under section 107 of the **Housing Act 1983** ('the Act') and published in the Victoria Government Gazette No. G23, dated 7 June 2012, on page 1171 as follows:

1.	The references in that declaration to Certificate of Title Volume 05097 Folio 351 are amended to read Volume 9505 Folio 077
2.	The references in that declaration to Certificate of Title Volume 11027 Folio 040 are amended to read Volume 11027 Folio 403
3.	The references in that declaration to Certificate of Title Volume 11122 Folio 289 are amended to read Volume 11165 Folio 939

Dated 8 October 2012

Signed at Melbourne
in the State of Victoria
ARTHUR ROGERS
Acting Director of Housing

Land Acquisition and Compensation Act 1986

FORM 7

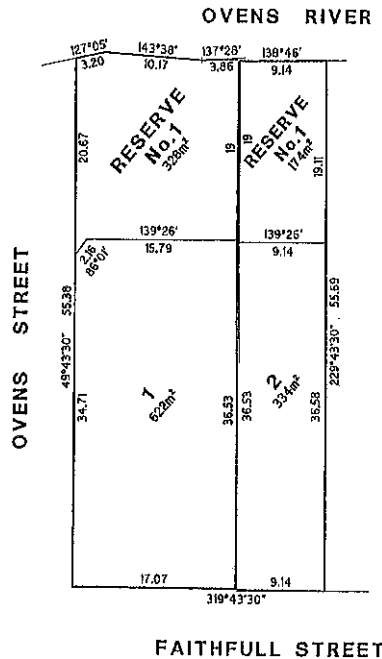
S. 21(a)

Reg. 16

Notice of Acquisition

Compulsory Acquisition of Interest in Land

Wangaratta Rural City Council declares that by this Notice it acquires part of the land contained in Certificates of Title Volume 10999 Folio 261 and Volume 10999 Folio 260 shown as the two reserves both described as Reserve No. 1 on the plan set out below as part of the lands situated at 66–68 Faithfull Street, Wangaratta.



Interest Acquired: that of MP Lloyd Pty Ltd and all and any other interests.

Published with the authority of Wangaratta City Council, Wangaratta Government Centre, 62–68 Ovens Street, Wangaratta 3677.

Dated 1 November 2012

DOUG SHARP
 Chief Executive Officer
 Wangaratta Rural City Council

Land Acquisition and Compensation Act 1986

FORM 7

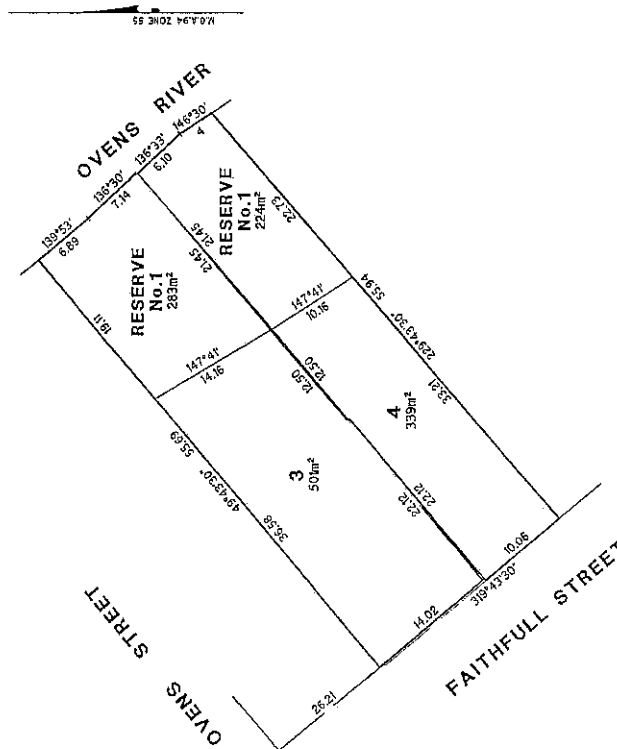
S. 21(a)

Reg. 16

Notice of Acquisition

Compulsory Acquisition of Interest in Land

Wangaratta Rural City Council declares that by this Notice it acquires part of the land contained in Certificates of Title Volume 04527 Folio 278 and Volume 08240 Folio 321, and shown as the two reserves both described as Reserve No. 1 on the plan set out below as part of the lands situated at 60–64 Faithfull Street, Wangaratta.



Interest Acquired: that of Kingview Group Pty Ltd and all and any other interests.

Published with the authority of Wangaratta City Council, Wangaratta Government Centre, 62–68 Ovens Street, Wangaratta 3677.

Dated 1 November 2012

DOUG SHARP
 Chief Executive Officer
 Wangaratta Rural City Council

Land Acquisition and Compensation Act 1986

FORM 7

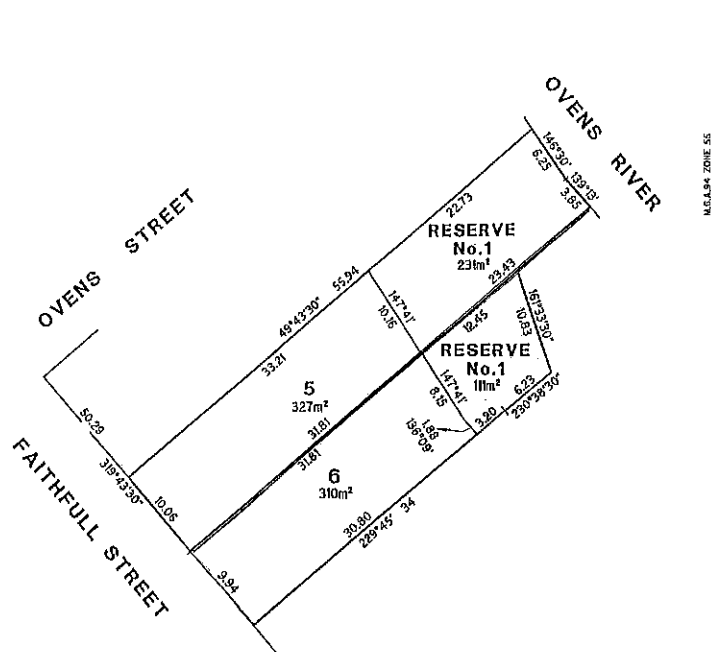
S. 21(a)

Reg. 16

Notice of Acquisition

Compulsory Acquisition of Interest in Land

Wangaratta Rural City Council declares that by this Notice it acquires part of the land contained in Certificates of Title Volume 9900 Folio 193 and Volume 5728 Folio 465 shown as the two reserves both described as Reserve No. 1 on the plan set out below as part of the lands situated at 56–58 Faithfull Street, Wangaratta.



Interest Acquired: that of Valerie Margaret Bermingham and all and any other interests.

Published with the authority of Wangaratta City Council, Wangaratta Government Centre, 62–68 Owens Street, Wangaratta 3677.

Dated 1 November 2012

DOUG SHARP
Chief Executive Officer
Wangaratta Rural City Council

Magistrates' Court Act 1989

**NOTICE SPECIFYING MAGISTRATE ASSIGNED TO THE
FAMILY VIOLENCE COURT DIVISION**

Pursuant to Section 4H (3) of the **Magistrates' Court Act 1989**, I assign the following magistrate to the Family Violence Court Division of the Magistrates' Court of Victoria:

Reginald Hugh Storrier Radford

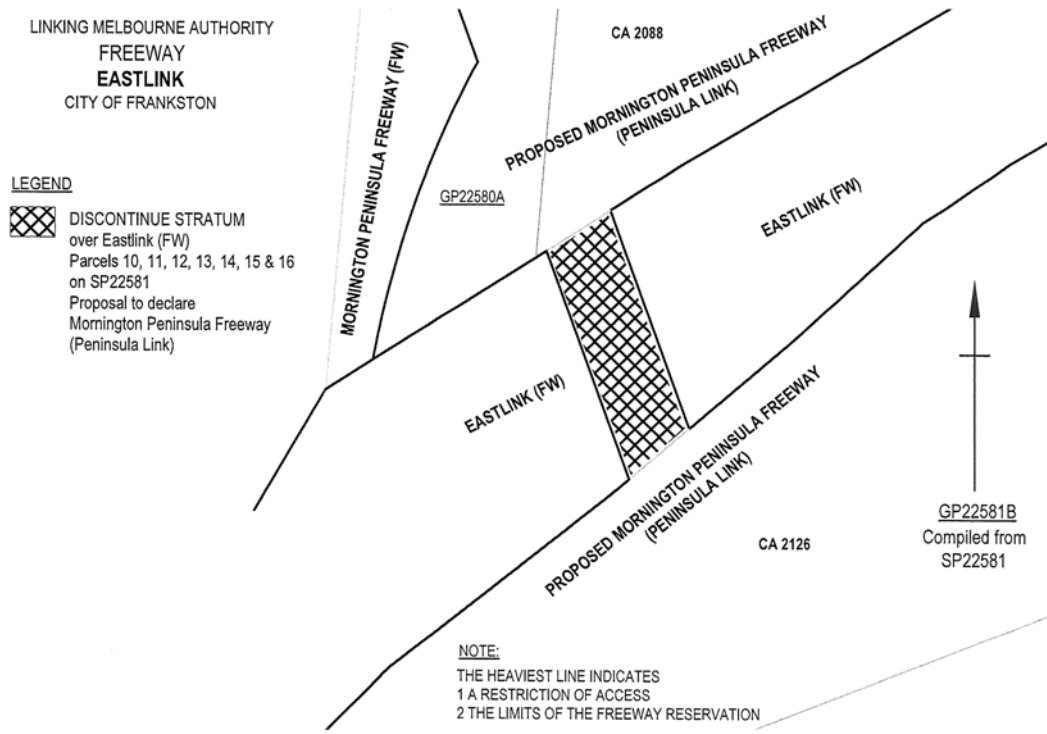
Dated 29 October 2012

IAN L. GRAY
Chief Magistrate

Major Transport Projects Facilitation Act 2009

CORRIGENDUM

In the Victoria Government Gazette No. G41, 11 October 2012, page 2250 under **Major Transport Projects Facilitation Act 2009**, Notice of Decision to Discontinue Roads, the plan referenced as GP22581A should read GP22581B. Plan GP22581B is attached below.



Dated 24 October 2012

KEN MATHERS
Chief Executive Officer
Linking Melbourne Authority

Marine Safety Act 2010

NOTICE OF BOATING ACTIVITY EXCLUSION ZONE

I, Terry Clapham, Manager Water Supply East, Southern Rural Water (the Waterway Manager for Lake Glenmaggie), hereby give notice under section 208(2) of the **Marine Safety Act 2010** (Vic.) that all persons and vessels not participating in the Glenmaggie and District Boat Club – Cup Day racing event are prohibited from entering and remaining in the waters of Lake Glenmaggie:

- (i) north-west of an imaginary line between the water's edge at Glenmaggie Point (Lat 37° 53' 37S, Long 146° 45' 47 E) and the water's edge at Cemetery Point (Lat 37° 53' 51S, Long 146° 45' 11E) as marked by buoys, and
- (ii) the waters east of Glenmaggie Licola Bridge.

The exclusion zone takes effect between from 10.00 am to 5.00 pm on Saturday 3 November 2012, and 7.00 to 5.00 pm on Sunday 4 November 2012.

Dated 23 October 2012

TERRY CLAPHAM
Manager Water Supply East
Southern Rural Water

Marine Safety Act 2010

SECTION 208(2)

Notice of Activity Exclusion Zone

In accordance with section 208(2) of the **Marine Safety Act 2010** (Vic.), Parks Victoria (the waterway manager for the Yarra River upstream of the port waters of the Port Of Melbourne) gives notice that the waters of the Yarra River between the downstream edge of Princes Bridge and the upstream edge of Federation Wharf are prohibited to all persons and vessels not registered to take part in the Diwali Festival Fireworks Display. The exclusion zone takes effect between 8.45 pm on Saturday 10 November 2012 until 9.45 pm on Saturday 10 November 2012.

Dated 1 November 2012

VINCENT WRIGHT
As delegate of Parks Victoria

PLUMBING REGULATIONS 2008

Plumbing Industry Commission

Qualifications and experience requirements for Licence or Registration under Part 12A of the Building Act 1993

In accordance with regulation 42 of Part 12 of the Plumbing Regulations 2008 (the Regulations), the following is an updated list of approved competency units to be contained in a Certificate II course or a higher course relating to a class of plumbing work or specialised plumbing work listed for the qualifications in Schedule 3 to the Regulations as set out below:

Schedule 3, Part 1 – Qualifications and experience required in respect of classes of plumbing work.

1. Qualifications and experience required for registration under section 221O to carry out a class of plumbing work:
 - a) Successful completion of a Certificate III course relating to plumbing work (except in the case of drainage work or irrigation (non-agricultural) work where a Certificate II course is sufficient) that includes the approved competency units for that class of plumbing work; and
 - b) Successful completion of the Commission's examination of competencies for that class of plumbing work.

Competencies required for Registration – Drainage

CPCPCM2021A	Work effectively in the plumbing and services sector.
CPCPCM2002A	Carry out interactive workplace communication.
CPCPCM2023A	Carry out OH&S requirements.
CPCPCM2004A	Read plans and calculate plumbing quantities.
CPCPCM2025A	Handle and store plumbing materials.
CPCPCM2026A	Use plumbing hand and power tools.
CPCPCM2027A	Carry out levelling.
CPCPCM2029A	Cut using Oxy-LPG / Acetylene equipment.
CPCPCM2011A	Apply first aid in the workplace.
CPCPCM2034A	Carry out simple concreting and rendering.
RIICCM210A	Install trench support.
CPCPSN3015A	Install pre-treatment facilities.
CPCPDR2011A	Locate and clear blockages.
CPCPDR2012A	Install domestic treatment plants.
CPCPDR2013A	Maintain effluent disinfection systems.
CPCPDR2014A	Install stormwater and sub-soil drainage systems.
CPCPDR2015A	Drain work site.
CPCPDR2016A	Install pre-fabricated inspection openings and enclosures.
CPCPDR3011A	Plan layout of a residential sanitary drainage system.
CPCPDR3012A	Install below ground sanitary drainage systems.
CPCPDR3013A	Install on-site disposal systems.

Competencies required for Registration – Sanitary

CPCPCM2021A	Work effectively in the plumbing and services sector.
CPCPCM2002A	Carry out interactive workplace communication.
CPCPCM2023A	Carry out OH&S requirements.
CPCPCM2004A	Read plans and calculate plumbing quantities.
CPCPCM2025A	Handle and store plumbing materials.
CPCPCM2026A	Use plumbing hand and power tools.
CPCPCM2027A	Carry out levelling.
CPCPCM2028A	Cut and join sheet metal.
CPCPCM2029A	Cut using Oxy-LPG / Acetylene.
CPCPCM2011A	Apply first aid in the workplace.
CPCPCM3012A	Weld plastic pipe using fusion method.
CPCPCM2035A	Work safely on roofs.
CPCPSN3011A	Plan the layout for a residential sanitary plumbing system.
CPCPSN3012A	Install discharge pipes.
CPCPSN3013A	Fabricate and install sanitary stacks.
CPCPSN3014A	Install and fit off sanitary fixtures.
CPCPSN3015A	Install pre-treatment facilities.
CPCPSN3016A	Install sewerage pump sets.
CPCPDR2011A	Locate and clear blockages.

Competencies required for Registration – Water Supply

CPCPCM2021A	Work effectively in the plumbing and services sector.
CPCPCM2002A	Carry out interactive workplace communication.
CPCPCM2023A	Carry out OH&S requirements.
CPCPCM2004A	Read plans and calculate plumbing quantities.
CPCPCM2025A	Handle and store plumbing materials.
CPCPCM2026A	Use plumbing hand and power tools.
CPCPCM2027A	Carry out levelling.
CPCPCM2028A	Cut and join sheet metal.
CPCPCM2029A	Cut using Oxy-LPG / Acetylene equipment.

CPCPCM2030A	Mark out materials.
CPCPCM2011A	Apply first aid in the workplace.
CPCPCM2032A	Weld using oxy-acetylene equipment.
CPCPCM2033A	Weld using arc welding equipment.
CPCPCM2034A	Carry out simple concreting and rendering.
CPCPCM3011A	Flash penetrations through roofs and walls.
CPCPCM3012A	Weld plastic pipe using fusion method.
CPCPCM3013A	Fabricate and install non-ferrous pressure piping.
RIICCM210A	Install trench support.
CPCPWT3011A	Set out and install water services.
CPCPWT3012A	Install and adjust water service controls and devices.
CPCPWT3013A	Install and commission water heating systems.
CPCPWT3014A	Install & maintain domestic water treatment equipment.
CPCPWT3015A	Install water pump sets.
CPCPWT3016A	Fit off and commission heated and cold water services.
CPCPWT3017A	Connect irrigation systems from drinking water supply.
CPCPWT3018A	Install water service.
CPCPWT3019A	Install water pipe systems.
CPCPWT3010A	Connect and install storage tanks to a domestic water supply.
CPCPIG2011A	Design domestic urban irrigation systems.
CPCPIG3011A	Set out, install and commission irrigation systems.
CPCPIG3012A	Install and commission domestic irrigation pumps.
CPCPFS3011A	Fabricate and install fire hydrant and hose reel systems.
CPCPFS3017A	Install domestic and residential life safety sprinkler systems.
CPCPCM2035A	Work safely on roofs.

Competencies required for Registration – Irrigation (non-agricultural)

CPCPCM2021A	Work effectively in the plumbing and services sector.
CPCPCM2002A	Carry out interactive workplace communication.
CPCPCM2023A	Carry out OH&S requirements.
CPCPCM2004A	Read plans and calculate plumbing quantities.
CPCPCM2025A	Handle and store plumbing materials.
CPCPCM2026A	Use plumbing hand and power tools.
CPCPCM2027A	Carry out levelling.
CPCPCM2030A	Mark out materials.
CPCPCM2011A	Apply first aid in the workplace.
CPCPCM2032A	Weld using Oxy / Acetylene equipment.
CPCPCM2034A	Carry out simple concreting and rendering.
RIICCM210A	Install trench support.
CPCPWT3017A	Connect irrigation systems from drinking water plumbing.
CPCPIG2011A	Design domestic urban irrigation systems.
CPCPIG3011A	Set out, install and commission irrigation systems.
CPCPIG3012A	Install and commission domestic irrigation pumps.

Competencies required for Registration – Roofing (stormwater)

CPCPCM2021A	Work effectively in the plumbing and services sector.
CPCPCM2002A	Carry out interactive workplace communication.
CPCPCM2023A	Carry out OH&S requirements.
CPCPCM2004A	Read plans and calculate plumbing quantities.
CPCPCM2025A	Handle and store plumbing materials.
CPCPCM2026A	Use plumbing hand and power tools.
CPCPCM2027A	Carry out levelling.
CPCPCM2028A	Cut and join sheet metal.

CPCPCM2029A	Cut using Oxy-LPG / Acetylene equipment.
CPCPCM2030A	Mark out materials.
CPCPCM2011A	Apply first aid in the workplace.
CPCPCM2032A	Weld using oxy-acetylene equipment.
CPCPCM2033A	Weld using arc welding equipment.
CPCPCM2034A	Carry out simple concreting and rendering.
CPCPCM3011A	Flash penetrations through roofs and walls.
CPCPCM3012A	Weld plastic pipes using fusion method.
CPCPCM2035A	Work safely on roofs.
CPCPRF2012A	Select and install roof sheeting and wall cladding.
CPCPRF2013A	Collect and store roof water.
CPCPRF3011A	Receive roofing materials.
CPCPRF3012A	Fabricate and install roof drainage components.
CPCPRF3013A	Fabricate and install external flashings.
CPCPRF3014A	Install roof components.
CPCPRF3015A	Install roof coverings to curved roof structures.
CPCPRF3016A	Install composite roof systems.
CPCPRF2014A	Fabricate roof coverings for curved structures, or
CPCCM3001B	Operate elevated work platforms.
Competencies required for Registration – Fire Protection	
CPCPCM2021A	Work effectively in the plumbing and services sector.
CPCPCM2002A	Carry out interactive workplace communication.
CPCPCM2023A	Carry out OH&S requirements.
CPCPCM2004A	Read plans and calculate plumbing quantities.
CPCPCM2025A	Handle and store plumbing materials.
CPCPCM2026A	Use plumbing hand and power tools.
CPCPCM2027A	Carry out levelling.
CPCPCM2028A	Cut and join sheet metal.
CPCPCM2029A	Cut using Oxy-LPG / Acetylene equipment.
CPCPCM2030A	Mark out materials.
CPCPCM2011A	Apply first aid in the workplace.
CPCPCM2032A	Weld using oxy-acetylene equipment.
CPCPCM2033A	Weld using arc welding equipment.
CPCPCM3013A	Fabricate and install non-ferrous pressure piping.
CPCPFS2011A	Connect static storage tanks.
CPCPFS3011A	Fabricate and install fire hydrant and hose reel systems.
CPCPFS3012A	Install distribution and range pipes.
CPCPFS3013A	Fit-off sprinkler heads, controls and ancillary equipment.
CPCPFS3014A	Install control valve assemblies, actuating devices and local alarms.
CPCPFS3015A	Test fire protection systems for pressure.
CPCPFS3016A	Install special hazard systems.
CPCPFS3017A	Install domestic and residential life safety sprinkler systems.
CPCPFS3018A	Test and maintain fire hydrant and hose reel installations.
CPCPFS3019A	Test and maintain automatic fire sprinklers.
CPCPFS3010A	Design pre-calculated fire sprinkler systems.
CPCPMS3011A	Fabricate and install steel pressure piping.
PRMPFES25C	Inspect, test and maintain gaseous fire suppression systems.
PRMPFES47A	Inspect and test control and indicating equipment.
PRMPFES43A	Prevent ozone depleting substance and synthetic greenhouse gas emissions.
CPCPWT3015A	Install water pump sets.
CPCPWT3018A	Install water service.

Competencies required for Registration – Mechanical services

CPCPCM2021A	Work effectively in the plumbing and services sector.
CPCPCM2002A	Carry out interactive workplace communication.
CPCPCM2023A	Carry out OH&S requirements.
CPCPCM2004A	Read plans and calculate plumbing quantities.
CPCPCM2025A	Handle and store plumbing materials.
CPCPCM2026A	Use plumbing hand and power tools.
CPCPCM2027A	Carry out levelling.
CPCPCM2028A	Cut and join sheet metal.
CPCPCM2029A	Cut using Oxy-LPG / Acetylene equipment.
CPCPCM2030A	Mark out materials.
CPCPCM2011A	Apply first aid in the workplace.
CPCPCM2032A	Weld using oxy-acetylene equipment.
CPCPCM2033A	Weld using arc welding equipment.
CPCPCM2034A	Carry out simple concreting and rendering.
CPCPCM3011A	Flash penetrations through roofs and walls.
CPCPCM3013A	Fabricate and install non-ferrous pressure piping.
RIICCM210A	Install trench support.
CPCPCM2035A	Work safely on roofs.
CPCPMS2011A	Assemble mechanical services components.
CPCPMS3011A	Fabricate and install steel pressure piping.
CPCPMS3012A	Select and fit insulation and sheathing.
CPCPMS3013A	Install small bore heating systems.
CPCPMS3014A	Install medical gas pipeline systems.
CPCPMS3015A	Install and test ducting systems.
CPCPMS3016A	Install air handling units.
CPCPMS3017A	Install and test split system air conditioning.
CPCPMS3018A	Install air conditioning control equipment.
CPCPMS3019A	Maintain mechanical services equipment.
CPCPMS3020A	Install and maintain evaporative air cooling systems.
MEM10009B	Install refrigeration and air conditioning plant and equipment.
MEM10010B	Install pipework and pipework assemblies.
MEM18086B	Test, recover, evacuate and charge refrigeration systems.

Competencies required for Registration – Gasfitting

CPCPCM2021A	Work effectively in the plumbing and services sector.
CPCPCM2002A	Carry out interactive workplace communication.
CPCPCM2023A	Carry out OH&S requirements.
CPCPCM2004A	Read plans and calculate plumbing quantities.
CPCPCM2025A	Handle and store plumbing materials.
CPCPCM2026A	Use plumbing hand and power tools.
CPCPCM2027A	Carry out levelling.
CPCPCM2028A	Cut and join sheet metal.
CPCPCM2029A	Cut using Oxy-LPG / Acetylene equipment.
CPCPCM2030A	Mark out materials.
CPCPCM2011A	Apply first aid in the workplace.
CPCPCM2032A	Weld using oxy-acetylene equipment.
CPCPCM2033A	Weld using arc welding equipment.
CPCPCM2034A	Carry out simple concreting and rendering.
CPCPCM3011A	Flash penetrations through roofs and walls.
CPCPCM3012A	Weld plastic pipes using fusion method.
CPCPCM3013A	Fabricate and install non-ferrous pressure piping.

- | | |
|-------------|--|
| RIICCM210A | Install trench support. |
| CPCPCM2035A | Work safely on roofs. |
| CPCPGS3031A | Install gas piping systems. |
| CPCPGS3032A | Size consumer gas piping systems. |
| CPCPGS3033A | Install and commission Type A gas appliances. |
| CPCPGS3034A | Install LP gas storage of aggregate storage capacity up to 500 litres. |
| CPCPGS3035A | Install LP gas storage of aggregate storage capacity > 500 litres and < 8KL. |
| CPCPGS3016A | Install LP gas systems in caravans/mobile homes, watercraft and mobile workplaces. |
| CPCPGS3017A | Install gas detection devices. |
| CPCPGS3018A | Install gas pressure control equipment. |
| CPCPGS3019A | Install Type A gas appliance flues. |
| CPCPGS3020A | Install Type B gas appliance flues. |
| CPCPGS3021A | Purge consumer piping. |
| CPCPGS3022A | Maintain Type A gas appliances. |
| CPCPGS3023A | Disconnect and reconnect Type A gas appliances. |
| CPCPGS3024A | Calculate and install natural ventilation for Type A gas appliances. |
2. Qualifications and experience required for licence under section 221M to carry out a class of plumbing work:
- a) Successful completion of the Commission's examination of licence competencies for that class of plumbing work.

Note: Section 221M(1)(a) of the Act requires a person to be eligible for registration with respect to a class of plumbing work in order to be licensed to carry out that class of plumbing work.

Competencies required for Licence – Gasfitting

- | | |
|-------------|---|
| CPCPCM4001A | Carry out work based risk control processes. |
| CPCPCM4002A | Estimate and cost work. |
| BSBSMB401A | Establish legal and risk management requirements of small business. |
| CPCPGS4011A | Design and size consumer gas installations. |

Competencies required for Licence – Drainage

- | | |
|-------------|---|
| CPCPCM4001A | Carry out work based risk control processes. |
| CPCPCM4002A | Estimate and cost work. |
| BSBSMB401A | Establish legal and risk management requirements of small business. |
| CPCPDR4011A | Design and size sanitary drainage systems. |
| CPCPDR4012A | Design and size stormwater drainage systems. |
| CPCPDR4013A | Design and size domestic treatment plant disposal systems. |

Competencies required for Licence – Sanitary

- | | |
|-------------|---|
| CPCPCM4001A | Carry out work based risk control processes. |
| CPCPCM4002A | Estimate and cost work. |
| BSBSMB401A | Establish legal and risk management requirements of small business. |
| CPCPSN4011A | Design and size sanitary plumbing systems. |

Competencies required for Licence – Water supply

- | | |
|-------------|---|
| CPCPCM4001A | Carry out work based risk control processes. |
| CPCPCM4002A | Estimate and cost work. |
| BSBSMB401A | Establish legal and risk management requirements of small business. |
| CPCPWT4011A | Design & size heated and cold water services and systems. |

Competencies required for Licence – Fire protection

- | | |
|-------------|---|
| CPCPCM4001A | Carry out work based risk control processes. |
| CPCPCM4002A | Estimate and cost work. |
| BSBSMB401A | Establish legal and risk management requirements of small business. |
| CPCPFS4014A | Design residential and domestic fire sprinkler systems. |
| CPCPFS4012A | Commission and maintain special hazard fire suppression systems. |

Competencies required for Licence – Irrigation (non-agricultural)

CPCPCM4001A	Cary out work based risk control processes.
CPCPCM4002A	Estimate and cost work.
BSBSMB4001A	Establish legal and risk management requirements of small business.

Competencies required for Licence – Roofing (stormwater)

CPCPCM4001A	Cary out work based risk control processes.
CPCPCM4002A	Estimate and cost work.
BSBSMB4001A	Establish legal and risk management requirements of small business.
CPCPRF4011A	Design and size roof drainage systems.

Competencies required for Licence – Mechanical services

CPCPCM4001A	Carry out work based risk control processes.
CPCPCM4002A	Estimate and cost work.
BSBSMB4001A	Establish legal and risk management requirements of small business.
CPCPMS4011A	Design, size and layout heating and cooling systems.

TRANSITIONAL ARRANGEMENTS

The list of competency units required to be contained in a Certificate II course or a higher course relating to a class of plumbing work will take effect on the date of this gazette notice.

Plumbing apprentices currently enrolled in the approved gazetted competencies units as specified in the Victoria Government Gazette (G. 35 – 27 August 2009) immediately before the date of this gazette notice will be eligible to be registered or licensed as a plumbing practitioner upon successful completion of the relevant course and meeting any other specified requirements of section 221O of the **Building Act 1993** and Schedule 3 of the Plumbing Regulations 2008.

MICHAEL KEFFORD
Plumbing Industry Commissioner

Road Safety Act 1986**EXEMPTION FROM SECTION 65A(1) OF THE ROAD SAFETY ACT 1986
FOR PERSONS PARTICIPATING IN THE VALVOLINE AUTOFEST SPRINGCAR
NATIONALS 2012 AT SHEPPARTON****1. Purpose**

The purpose of this notice is to exempt persons from section 65A(1) of the **Road Safety Act 1986** while participating in the Valvoline Autofest Springcar Nationals 2012 from 23 to 25 November 2012 at the Shepparton Showgrounds.

2. Authorising provision

This notice is made under section 65A(3) of the **Road Safety Act 1986**.

Section 65A(1) of the **Road Safety Act 1986** provides that a person must not drive a motor vehicle in a manner which causes the motor vehicle to undergo loss of traction by one or more of the motor vehicle's wheels.

Section 65A(3) empowers the Minister to declare, by notice published in the Victoria Government Gazette, that the offence in section 65A(1) does not apply to persons while participating in an activity, event or function or a class of activities, events or functions specified in the declaration.

3. Commencement

This notice comes into operation on the day on which it is published in the Victoria Government Gazette.

4. Expiry

This notice expires on 26 November 2012.

5. Declaration

For the purposes of section 65A(3) of the **Road Safety Act 1986**, I, Bruce Gidley, as delegate for the Minister for Roads, declare that section 65A(1) of the **Road Safety Act 1986** does not apply to a person while participating in Valvoline Autofest Springcar Nationals 2012 from 23 to 25 November 2012 at the Shepparton Showgrounds, provided that –

- (a) the person is inside the physical boundary of the Shepparton Showgrounds; and
- (b) all safety and other requirements, as determined by the event organiser, are complied with.

Dated 22 October 2012

BRUCE GIDLEY
Chief Operating Officer
Roads Corporation

Road Safety Act 1986

ROAD SAFETY (VEHICLES) REGULATIONS 2009

Specification of Temporary Routes for Class 1, 2 and 3 Vehicles

1. Purpose

The purpose of this notice is to specify routes on which class 1, 2 and 3 vehicles may travel in order to detour the temporary road closures for the Ironman 70.3 Shepparton Event on 18 November 2012.

2. Authorising provisions

This notice is made under –

- (a) regulations 178, 180, 188, 190, 194, and 196 of the Road Safety (Vehicles) Regulations 2009 ('the Regulations'); and
- (b) clause 7 of Schedule 7 to the Regulations; and
- (c) clauses 11, 21, 31, 37 and 42 of Schedule 8 to the Regulations.

3. Commencement

This notice comes into operation at 7.00 am on Sunday 18 November 2012.

4. Expiry

This notice expires 12.00 pm on Sunday 18 November 2012.

5. Declaration

The Roads Corporation declares that the following vehicles travelling under a gazette notice or permit issued under the Regulations may, on the conditions specified in that gazette notice or permit, travel on the routes and at the times specified in the Table below –

- (a) a class 1 vehicle travelling under –
 - (i) a gazette notice issued under regulation 178 or clause 7 of Schedule 7; or
 - (ii) a permit issued under regulation 180; or
- (b) a class 2 vehicle travelling under a gazette notice or permit issued under –
 - (i) regulation 188 or 190, respectively; or
 - (ii) clause 11, 21, 31, 37 or 42 of Schedule 8; or
- (c) a class 3 vehicle travelling under a gazette notice issued under regulation 194 or a permit issued under regulation 196.

Table of permitted routes

Date and time	Permitted routes
From 7:00 am until 12.00 pm on Sunday 18 November 2012	Goulburn Valley Highway, Shepparton, between Broken River Drive and Dookie–Shepparton Main Road

Notes:

1. Words and phrases in this notice have the same meanings as in the **Road Safety Act 1986** and the Regulations under that Act.
2. The specification of a permitted route does not permit a vehicle to be driven over any bridge in contravention of a posted mass or dimension limit.

Dated 29 October 2012

GARY LIDDLE
Chief Executive
Roads Corporation

Road Safety Act 1986**ROAD SAFETY (VEHICLES) REGULATIONS 2009**

Specification of Temporary Routes for Class 1, 2 and 3 Vehicles

1. Purpose

The purpose of this notice is to specify routes on which class 1, 2 and 3 vehicles may travel in order to detour the temporary road closures for the Targa High Country 2012 on 9 November 2012.

2. Authorising provisions

This notice is made under –

- (a) regulations 178, 180, 188, 190, 194, and 196 of the Road Safety (Vehicles) Regulations 2009 ('the Regulations'); and
- (b) clause 7 of Schedule 7 to the Regulations; and
- (c) clauses 11, 21, 31, 37 and 42 of Schedule 8 to the Regulations.

3. Commencement

This notice comes into operation at 3.30 pm on Friday 9 November 2012.

4. Expiry

This notice expires at 6.30 pm on Friday 9 November 2012.

5. Declaration

The Roads Corporation declares that the following vehicles travelling under a gazette notice or permit issued under the Regulations may, on the conditions specified in that gazette notice or permit, travel on the routes and at the times specified in the Table below –

- (a) a class 1 vehicle travelling under –
 - (i) a gazette notice issued under regulation 178 or clause 7 of Schedule 7; or
 - (ii) a permit issued under regulation 180; or
- (b) a class 2 vehicle travelling under a gazette notice or permit issued under –
 - (i) regulation 188 or 190, respectively; or
 - (ii) clause 11, 21, 31, 37 or 42 of Schedule 8; or
- (c) a class 3 vehicle travelling under a gazette notice issued under regulation 194 or a permit issued under regulation 196.

Table of permitted routes

Date and time	Permitted routes
From 3.30 pm to 6.30 pm on Friday 9 November 2012	Kidston Parade between Maroondah Highway and Malcolm Street, Mansfield Kitchen Street between Maroondah Highway and Early Street, Mansfield Early Street between Kitchen Street and Midland Highway, Mansfield

Notes:

1. Words and phrases in this notice have the same meanings as in the **Road Safety Act 1986** and the Regulations under that Act.
2. The specification of a permitted route does not permit a vehicle to be driven over any bridge in contravention of a posted mass or dimension limit.

Dated 29 October 2012

GARY LIDDLE
Chief Executive
Roads Corporation

Road Safety Act 1986

ROAD SAFETY (VEHICLES) REGULATIONS 2009

Specification of Temporary Routes for Class 1, 2 and 3 Vehicles

1. Purpose

The purpose of this notice is to specify routes on which class 1, 2 and 3 vehicles may travel in order to detour the temporary road closures for the Ironman 70.3 Shepparton Event on 18 November 2012.

2. Authorising provisions

This notice is made under –

- (a) regulations 178, 180, 188, 190, 194, and 196 of the Road Safety (Vehicles) Regulations 2009 ('the Regulations'); and
- (b) clause 7 of Schedule 7 to the Regulations; and
- (c) clauses 11, 21, 31, 37 and 42 of Schedule 8 to the Regulations.

3. Commencement

This notice comes into operation at 7.00 am on Sunday 18 November 2012.

4. Expiry

This notice expires 12.00 pm on Sunday 18 November 2012.

5. Declaration

The Roads Corporation declares that the following vehicles travelling under a gazette notice or permit issued under the Regulations may, on the conditions specified in that gazette notice or permit, travel on the routes and at the times specified in the Table below –

- (a) a class 1 vehicle travelling under –
 - (i) a gazette notice issued under regulation 178 or clause 7 of Schedule 7; or
 - (ii) a permit issued under regulation 180; or
- (b) a class 2 vehicle travelling under a gazette notice or permit issued under –
 - (i) regulation 188 or 190, respectively; or
 - (ii) clause 11, 21, 31, 37 or 42 of Schedule 8; or
- (c) a class 3 vehicle travelling under a gazette notice issued under regulation 194 or a permit issued under regulation 196.

Table of permitted routes

Date and time	Permitted routes
From 7.00 am until 12 pm on Sunday 18 November 2012	Goulburn Valley Highway, Shepparton, between Broken River Drive and Dookie–Shepparton Main Road

Notes:

1. Words and phrases in this notice have the same meanings as in the **Road Safety Act 1986** and the Regulations under that Act.
2. The specification of a permitted route does not permit a vehicle to be driven over any bridge in contravention of a posted mass or dimension limit.

Dated 29 October 2012

GARY LIDDLE
Chief Executive
Roads Corporation

Victorian Environmental Assessment Council Act 2001

TERMS OF REFERENCE – INVESTIGATION INTO ADDITIONAL
PROSPECTING AREAS IN PARKS

This notice is made pursuant to section 15 of the **Victorian Environmental Assessment Council Act 2001**.

The Minister for Environment and Climate Change hereby requests the Victorian Environmental Assessment Council (the Council) to carry out an investigation into prospecting¹ in specified parks under the **National Parks Act 1975**.

The purpose of the investigation is to make recommendations on which areas (in general terms) of the following parks could be made available for recreational prospecting: Alpine, Baw Baw, Croajingolong, Errinundra, Lake Eildon, Lind, Mitchell River and Yarra Ranges national parks and Lerderderg State Park.

In addition to the considerations in section 18 of the **Victorian Environmental Assessment Council Act 2001**, the Council must take into consideration that the overall objective of the investigation is to increase the number of parks under the **National Parks Act 1975** where prospecting may be permitted.

The Council is required to publish information to assist in the making of submissions on the notice of investigation.

In addition to the considerations in section 18 of the **Victorian Environmental Assessment Council Act 2001**, the Council must take into account the following matters:

- (i) relevant State Government policies, strategies and Ministerial statements; and
- (ii) agreements under the **Traditional Owner Settlement Act 2010** and the **Conservation, Forests and Lands Act 1987** relating to the specified parks.

The Council must report on the completed investigation by 30 April 2013.

- 1 Prospecting means searching for minerals or gemstones under a miner's right or a tourist fossicking authority as defined in the **Mineral Resources (Sustainable Development) Act 1990**.

Planning and Environment Act 1987**BALLARAT PLANNING SCHEME**

Notice of Approval of Amendment

Amendment C158

The Minister for Planning has approved Amendment C158 to the Ballarat Planning Scheme.

The Amendment comes into operation on the date this notice is published in the Government Gazette.

The Amendment introduces the Ballarat West Precinct Structure Plan and Ballarat West Native Vegetation Precinct Plan into the planning scheme and makes other consequential changes.

A copy of the Amendment can be inspected, free of charge, at the Department of Planning and Community Development website at www.dpcd.vic.gov.au/planning/publicinspection and free of charge, during office hours, at the offices of the Ballarat City Council, Town Hall, Sturt Street, Ballarat.

JOHN PHILLIPS
Acting Director
Planning and Building Systems
Department of Planning and
Community Development

Planning and Environment Act 1987**CAMPASPE PLANNING SCHEME**

Notice of Approval of Amendment

Amendment C92

The Minister for Planning has approved Amendment C92 to the Campaspe Planning Scheme.

The Amendment comes into operation on the date this notice is published in the Government Gazette.

The Amendment applies the Heritage Overlay on an interim basis to St Matthew's Catholic Church, 53–59 Main Street, Gunbower, that will expire on the 25 June 2014.

A copy of the Amendment can be inspected, free of charge, at the Department of Planning and Community Development website at www.dpcd.vic.gov.au/planning/publicinspection and

free of charge, during office hours, at the offices of the Campaspe Shire Council, Corner of Hare and Heygarth Streets, Echuca.

JOHN PHILLIPS
Acting Director
Planning and Building Systems
Department of Planning and
Community Development

Planning and Environment Act 1987**FRANKSTON PLANNING SCHEME**

Notice of Approval of Amendment

Amendment C63

The Minister for Planning has approved Amendment C63 to the Frankston Planning Scheme.

The Amendment comes into operation on the date this notice is published in the Government Gazette.

The Amendment introduces a revised Schedule 4 to the Environmental Significance Overlay and applies the overlay on a permanent basis to protect trees, groups of trees or vegetation throughout the City of Frankston.

A copy of the Amendment can be inspected, free of charge, at the Department of Planning and Community Development website at www.dpcd.vic.gov.au/planning/publicinspection and free of charge, during office hours, at the offices of the Frankston City Council, Davey Street, Frankston.

JOHN PHILLIPS
Acting Director
Planning and Building Systems
Department of Planning and
Community Development

Planning and Environment Act 1987**GREATER SHEPPARTON
PLANNING SCHEME**

Notice of Approval of Amendment

Amendment C164

The Minister for Planning has approved Amendment C164 to the Greater Shepparton Planning Scheme.

The Amendment comes into operation on the date this notice is published in the Victoria Government Gazette.

The Amendment amends the Schedule to the Farming Zone (Clause 35.07) by reinstating a date of expiry of the provisions for the minimum subdivision area, and the minimum area for which no planning permit is required for a dwelling, until 30 June 2013.

A copy of the Amendment can be inspected, free of charge, at the Department of Planning and Community Development website at www.dpcd.vic.gov.au/planning/publicinspection and free of charge, during office hours, at the offices of the Greater Shepparton City Council, 90 Welsford Street, Shepparton.

JOHN PHILLIPS
Acting Director
Planning and Building Systems
Department of Planning and
Community Development

Planning and Environment Act 1987

LODDON PLANNING SCHEME

Notice of Approval of Amendment

Amendment C32

The Minister for Planning has approved Amendment C32 to the Loddon Planning Scheme.

The Amendment comes into operation on the date this notice is published in the Government Gazette.

The Amendment introduces the Industrial 3 Zone and Schedule into the Loddon Planning Scheme and applies it to Crown Allotment 24A and Crown Allotment 27C, Cemetery Road, Bridgewater, and rezones the Bridgewater Cemetery at Crown Allotment 24C Cemetery Road, Bridgewater, to Public Use Zone 5 – Cemetery/Crematorium.

A copy of the Amendment can be inspected, free of charge, at the Department of Planning and Community Development website at www.dpcd.vic.gov.au/planning/publicinspection and free of charge, during office hours, at the offices of the Loddon Shire Council, 37–44 High Street, Wedderburn.

JOHN PHILLIPS
Acting Director
Planning and Building Systems
Department of Planning and
Community Development

Planning and Environment Act 1987

MELBOURNE PLANNING SCHEME

Notice of Approval of Amendment

Amendment C195

The Minister for Planning has approved Amendment C195 to the Melbourne Planning Scheme.

The Amendment comes into operation on the date this notice is published in the Government Gazette.

The Amendment alters Schedule 1 and Schedule 2 of the Capital City Zone to allow Materials Recycling as a Section 2 permit required use.

A copy of the Amendment can be inspected, free of charge, at the Department of Planning and Community Development website at www.dpcd.vic.gov.au/planning/publicinspection and free of charge, during office hours, at the offices of the Melbourne City Council, Level 3, 240 Little Collins Street, Melbourne.

JOHN PHILLIPS
Acting Director
Planning and Building Systems
Department of Planning and
Community Development

Planning and Environment Act 1987

MITCHELL PLANNING SCHEME

Notice of Approval of Amendment

Amendment C89

The Minister for Planning has approved Amendment C89 to the Mitchell Planning Scheme.

The Amendment comes into operation on the date this notice is published in the Government Gazette.

The Amendment updates the Schedules to Clause 52.03 and 81.01 to replace the existing Incorporated Document 'Mitchell Community Health GP Super Clinic, November 2011' with 'Nexus Primary Health GP Super Clinic, October 2012' which will provide provisions for the Wallan Super Clinic at 7–11 High Street, Wallan, including a medical centre and separate pharmacy as well as increase the number of practitioners from six to eight and allow operating hours from 9 am to noon on Saturdays.

A copy of the Amendment can be inspected, free of charge, at the Department of Planning and Community Development website at www.dpcd.vic.gov.au/planning/publicinspection and free of charge, during office hours, at the offices of the Mitchell Shire Council, 113 High Street, Broadford.

JOHN PHILLIPS
Acting Director
Planning and Building Systems
Department of Planning and
Community Development

Planning and Environment Act 1987

WELLINGTON PLANNING SCHEME

Notice of Approval of Amendment

Amendment C62

The Minister for Planning has approved Amendment C62 to the Wellington Planning Scheme.

The Amendment comes into operation on the date this notice is published in the Government Gazette.

The Amendment updates mapping of the Environmental Audit Overlay following a technical review of sites in Heyfield, Maffra, Cobains and Sale.

A copy of the Amendment can be inspected, free of charge, at the Department of Planning and Community Development website at www.dpcd.vic.gov.au/planning/publicinspection and free of charge, during office hours, at the offices of the Wellington Shire Council, 70 Foster Street, Sale.

JOHN PHILLIPS
Acting Director
Planning and Building Systems
Department of Planning and
Community Development

Planning and Environment Act 1987

WHITTLESEA PLANNING SCHEME

Notice of Approval of Amendment

Amendment C166 (Part 1)

The Minister for Planning has approved Amendment C166 (Part 1) to the Whittlesea Planning Scheme.

The Amendment comes into operation on the date this notice is published in the Government Gazette.

The Amendment rezones land in the Mernda West and South Morang Quarry Hills Precincts from Farming Zone and Rural Conservation Zone to Residential 1 Zone, applies the Development Plan Overlay (Schedule 27) and the Vegetation Protection Overlay (Schedule 1) to the rezoned land, and removes the Environmental Significance Overlay (Schedules 1 and 5) and the Significant Landscape Overlay (Schedule 2) from the rezoned land.

A copy of the Amendment can be inspected, free of charge, at the Department of Planning and Community Development website at www.dpcd.vic.gov.au/planning/publicinspection and free of charge, during office hours, at the offices of the Whittlesea City Council, 25 Ferres Boulevard, South Morang.

JOHN PHILLIPS
Acting Director
Planning and Building Systems
Department of Planning and
Community Development

Planning and Environment Act 1987

MOONEE VALLEY PLANNING SCHEME

Notice of Abandonment of Amendment

Amendment C115

The Moonee Valley City Council has resolved to abandon Amendment C115 to the Moonee Valley Planning Scheme.

The Amendment C115 proposed to delete Schedule 7 to the Incorporated Plan Overlay and insert a new Schedule 8 to the Development Plan Overlay 'Armillian Development Plan' affecting 88 Holmes Road and 11-39 Derby Street, Moonee Ponds.

The Amendment C115 lapsed on 28 September 2012.

JOHN PHILLIPS
Acting Director
Planning and Building Systems
Department of Planning and
Community Development

Planning and Environment Act 1987

WHITTLESEA PLANNING SCHEME

Notice of Lapsing of Amendment

Amendment C34

Pursuant to section 30(1)(a) of the **Planning and Environment Act 1987**, Amendment C34 to the Whittlesea Planning Scheme has lapsed.

The Amendment C34 proposed to rezone 730 Bridge Inn Road, Doreen, from Special Use Zone 5 to Residential 1 Zone, introduce a new Development Plan Overlay (Schedule 28) and apply a Design and Development Overlay (Schedule 4).

The Amendment C34 lapsed on 20 May 2012.

JOHN PHILLIPS
Acting Director
Planning and Building Systems
Department of Planning and
Community Development

ORDERS IN COUNCIL

Crown Land (Reserves) Act 1978

NOTICE OF INTENTION TO REVOKE TEMPORARY RESERVATIONS

Order in Council

The Governor in Council under section 10 of the **Crown Land (Reserves) Act 1978** gives notice of intention to revoke the following temporary reservations:

MARYSVILLE – The temporary reservation by Order in Council of 9 April, 1991 of an area of 579 square metres of land being Crown Allotment 8A, Section E, Township of Marysville, Parish of Steavenson as a site for a Pre-school Centre. – (Rs 14279)

MARYSVILLE – The temporary reservation by Order in Council of 22 April, 1958 of an area of 3288 square metres, more or less, of land in the Township of Marysville, Parish of Steavenson as a site for a Swimming Pool, revoked as to part by Order in Council of 2 December, 1986 so far as the balance remaining containing 2488 square metres, more or less. – (Rs 7720)

MARYSVILLE – The temporary reservation by Order in Council of 9 April, 1991 of a total area of 2.7 hectares, more or less, of land being Crown Allotments 5 & 10, Section E, Township of Marysville, Parish of Steavenson as a site for Public Recreation. – (Rs 7134)

MARYSVILLE – The temporary reservation by Order in Council of 28 July, 1953 of an area of 3.238 hectares, more or less, of land in Section G, Township of Marysville, Parish of Steavenson as a site for Public Recreation. – (Rs 7134)

MARYSVILLE – The temporary reservation by Order in Council of 8 April, 1997 of an area of 1570 square metres, more or less, of land being Crown Allotment 6A, Section G, Township of Marysville, Parish of Steavenson as a site for Public Recreation. – (Rs 7134)

MARYSVILLE – The temporary reservation by Order in Council of 13 July, 2010 of an area of 1938 square metres of land being Crown Allotment 2007, Township of Marysville, Parish of Steavenson as a site for Public Recreation. –(0903087)

NUNAWADING – The temporary reservation by Order in Council of 18 January, 1949 of an area of 1482 square metres of land in the Parish of Nunawading as a site for Police purposes, revoked as to part by Order in Council of 12 June, 2001 so far as the balance remaining containing 1258 square metres, more or less. –(Rs 6319)

This Legislative Instrument is effective from the date on which it is published in the Government Gazette.

Dated 30 October 2012

Responsible Minister

RYAN SMITH

Minister for Environment and
Climate Change

MATTHEW McBEATH
Clerk of the Executive Council

Crown Land (Reserves) Act 1978

REVOCATION OF TEMPORARY RESERVATIONS

Order in Council

The Governor in Council under section 10 of the **Crown Land (Reserves) Act 1978** revokes the following temporary reservations:

BALLENELLA – The temporary reservation by Order in Council of 19 April, 2005 of a total area of 16 hectares, more or less, of land being Crown Allotments 2001 and 2002, Parish of Ballendella as a site for Public purposes (Highway Park) **so far only as** the portion containing 14.4 hectares, more or less, being Crown Allotment 2001, Parish of Ballendella as indicated by hatching on plan GP3219 published in the Government Gazette on 4 October, 2012 page – 2199. – (0606696)

CARLTON – The temporary reservation by Order in Council of 11 December, 2001 of an area of 5962 square metres of land At Carlton, Parish of Jika Jika as a site for Hospital purposes, revoked as to part by various Orders

in Council, **so far only as** the portion containing 0.95 square metres being Crown Allotment 2039, At Carlton, Parish of Jika Jika as indicated by hatching on plan GP3225 published in the Government Gazette on 4 October, 2012 page – 2199. – (1204669)

DEUTGAM – The land in the Parish of Deutgam deemed to be temporarily reserved on 1 June, 1995 under section 4(1) of the **Crown Land (Reserves) Act 1978** for public purposes being in particular the purposes of research and education, pursuant to section 27(2)(b) of the **Australian Food Industry Science Centre Act 1995**, **so far only as** the portion containing 4.338 hectares being Crown Allotment 2070, Parish of Deutgam as indicated by hatching on plan GP3192 published in the Government Gazette on 4 October, 2012 page – 2200. – (Rs 4692)

KOORANGIE – The temporary reservation by Order in Council of 24 December, 1895 of an area of 50.18 hectares, more or less, of land in the Parish of Koorangie as a site for Water Supply purposes. – (0617606)

MINYIP – The temporary reservation by Order in Council of 14 February, 1967 of an area of 7285 square metres of land in Section 14, Township of Minyip, Parish of Nullan as a site for State School purposes. – (Rs 7208)

TERRICK TERRICK WEST – The temporary reservation by Order in Council of 2 September, 1878 of an area of 8094 square metres, more or less, of land in the Parish of Terrick Terrick West (formerly town of Terrick Terrick) as a site for a Pound. – (06L6-11393)

This Legislative Instrument is effective from the date on which it is published in the Government Gazette.

Dated 30 October 2012

Responsible Minister

RYAN SMITH

Minister for Environment and
Climate Change

MATTHEW McBEATH
Clerk of the Executive Council

Crown Land (Reserves) Act 1978

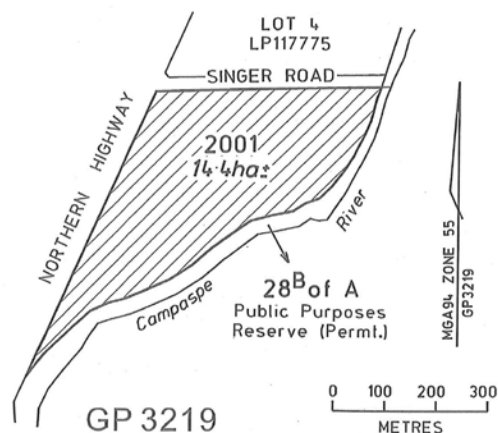
TEMPORARY RESERVATION OF CROWN LANDS

Order in Council

The Governor in Council under section 4(1) of the **Crown Land (Reserves) Act 1978** temporarily reserves the following Crown lands which in his opinion are required for the purposes mentioned:

MUNICIPAL DISTRICT OF THE SHIRE OF CAMPASPE

BALLENELLA – Public recreation and conservation of an area of natural interest; area 14.4 hectares, more or less, being Crown Allotment 2001, Parish of Ballendella as indicated by hatching on plan GP3219 hereunder. – (GP3219) – (0606696)

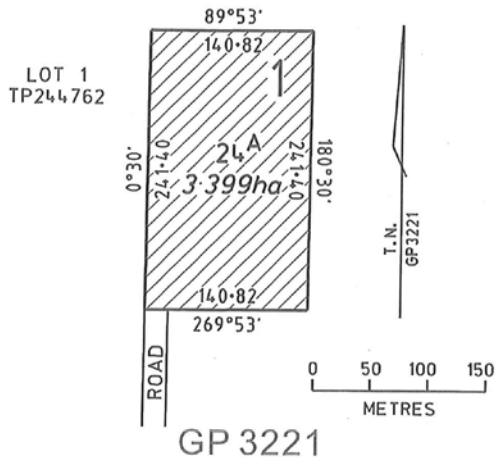


MUNICIPAL DISTRICT OF THE GANNAWARRA SHIRE COUNCIL

KOORANGIE – Public purposes (Mining purposes); area 67.24 hectares, being Crown Allotment 4B, Parish of Koorangie as shown hatched on Plan No. LEGL./12-014 lodged in the Central Plan Office of the Department of Sustainability and Environment. – (0617606)

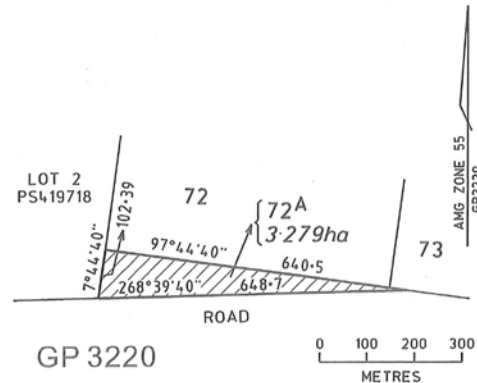
MUNICIPAL DISTRICT OF THE
SWAN HILL RURAL CITY COUNCIL

BENJEROOP – Conservation of an area of natural interest; area 3.399 hectares being Crown Allotment 24A, Section 1, Parish of Benjeroop as indicated by hatching on plan GP3221 hereunder. – (GP3221) – (01L5-4242)



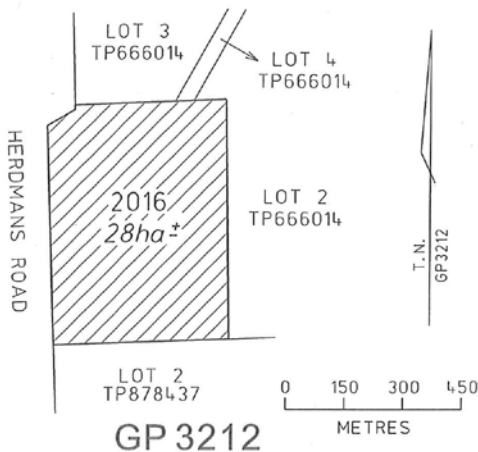
MUNICIPAL DISTRICT OF THE
LODDON SHIRE COUNCIL

MINCHA – Conservation of an area of natural interest; area 3.279 hectares, being Crown Allotment 72A, Parish of Mincha as indicated by hatching on plan GP3220 hereunder. – (GP3220) – (06L6-11390)



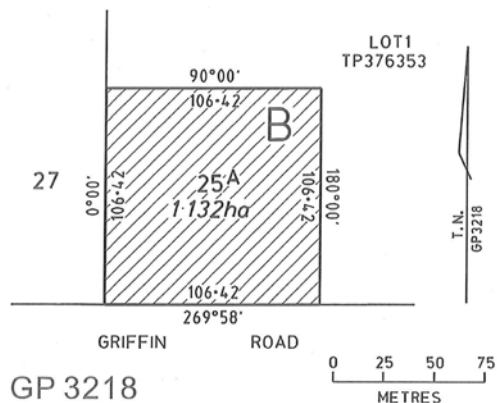
MUNICIPAL DISTRICT OF THE
LODDON SHIRE COUNCIL

LODDON – Preservation of an area of ecological significance; area 28 hectares, more or less, being Crown Allotment 2016, Parish of Loddon as indicated by hatching on plan GP3212 hereunder. – (GP3212) – (06L6-11365)



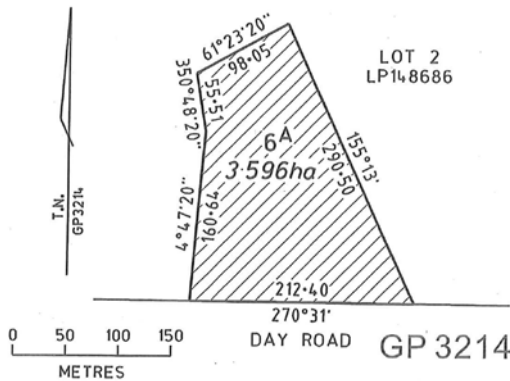
MUNICIPAL DISTRICT OF THE
LODDON SHIRE COUNCIL

MOLOGA – Conservation of an area of natural interest; area 1.132 hectares being Crown Allotment 25A, Section B, Parish of Mologa as indicated by hatching on plan GP3218 hereunder. – (GP3218) – (06L6-11392)



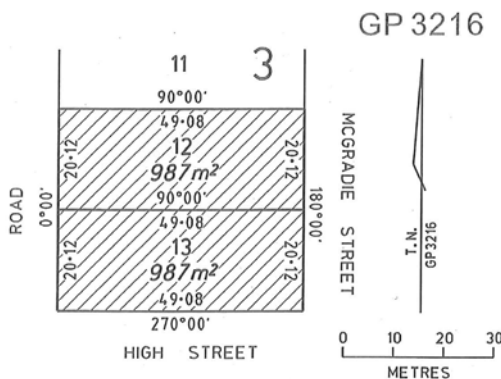
MUNICIPAL DISTRICT OF THE
GREATER SHEPPARTON CITY COUNCIL

NOORILIM – Conservation of an area of historic and cultural interest; area 3.596 hectares, being Crown Allotment 6A, Parish of Noorilim as indicated by hatching on plan GP3214 hereunder. – (GP3214) – (09L7-6346)



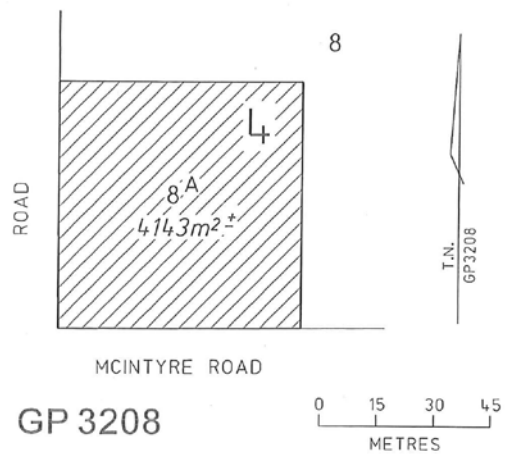
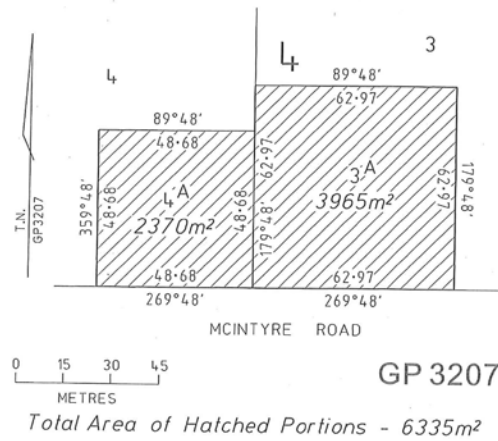
MUNICIPAL DISTRICT OF THE
SWAN HILL RURAL CITY COUNCIL

PIANGIL – Conservation of an area of natural interest; being Crown Allotment 12, Section 3 (area 987 square metres), and Crown Allotment 13, Section 3 (area 987 square metres), Township of Piangil, Parish of Piangil as indicated by hatching on plan GP3216 hereunder. – (GP3216) – (06L6-11370)



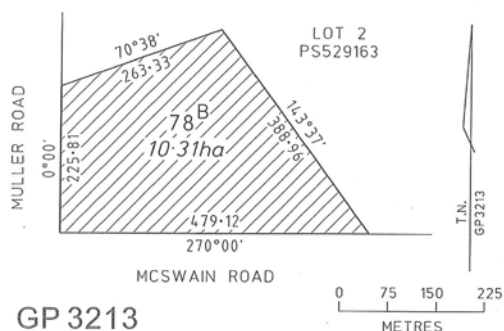
MUNICIPAL DISTRICT OF THE
CAMPASPE SHIRE COUNCIL

TURRUMBERRY NORTH – Conservation of an area of natural interest; being Crown Allotments 3A & 4A, Section 4, (total area 6335 square metres), Parish of Turrumberry North as indicated by hatching on plan GP3207 hereunder and Crown Allotment 8A, Section 4, (area 4143 square metres, more or less), Parish of Turrumberry North as indicated by hatching on plan GP3208 hereunder. – (GP3207 & GP3208) – (06L6-11356)



MUNICIPAL DISTRICT OF THE
CAMPASPE SHIRE COUNCIL

WHARPARILLA – Conservation of an area of natural interest; area 10.31 hectares, being Crown Allotment 78B, Parish of Wharparilla as indicated by hatching on plan GP3213 hereunder. – (GP3213) – (0607587)



This Legislative Instrument is effective from the date on which it is published in the Government Gazette.

Dated 30 October 2012

Responsible Minister

RYAN SMITH

Minister for Environment and
Climate Change

MATTHEW McBEATH
Clerk of the Executive Council

VICTORIA

State Aid To Religion Abolition Act 1871

ACT NO. 391/1871 – SECOND SCHEDULE

A statement of trusts having been submitted by the head or authorised representative of the Anglican Church of Australia under the provisions of the “Act to provide for the abolition of State Aid to Religion” for allowance by the Governor in Council, the same was allowed by him on the Thirtieth day of October, 2012 and the following is the form in which such statement of trusts has been allowed.

STATEMENT OF TRUSTS

DESCRIPTION OF LAND –

Site for Church of England purposes temporarily reserved by Order in Council of 30 May 1856.

4116 square metres, Parish of Sandhurst At Eaglehawk, County of Bendigo, being Crown allotment 1 section 14.

Commencing at the north-western angle of allotment 1 section 14 Parish of Sandhurst At Eaglehawk, at the intersection of Church Street

and High Street; bounded thence by Church Street bearing $43^{\circ} 35' 20''$ 56.17 metres; thence by allotments 2A and 6 bearing $133^{\circ} 58' 20''$ 80.46 metres; thence by Haggard Street bearing $43^{\circ} 27' 40''$ 46.07 metres, and thence by High Street bearing $306^{\circ} 49' 20''$ 81.13 metres to the point of commencement.

NAME OF TRUSTEES

The Bendigo Diocesan Trusts Corporation on behalf of the Anglican Church of Australia.

POWERS OF DISPOSITION

Power to sell, exchange, mortgage or lease.

PURPOSES TOWARDS WHICH PROCEEDS OF DISPOSITION ARE TO BE APPLIED –

For the benefit of The Anglican Church of Australia in the Bendigo District.

This Legislative Instrument is effective from the date on which it is published in the Government Gazette.

Dated 30 October 2012

Responsible Minister

RYAN SMITH

Minister for Environment and
Climate Change

MATTHEW McBEATH
Clerk of the Executive Council

Education and Training Reform Act 2006

APPOINTMENT OF MEMBERS TO THE VICTORIAN CURRICULUM AND
ASSESSMENT AUTHORITY

Order in Council

The Governor in Council under section 2.5.6(1)(b) of the **Education and Training Reform Act 2006** appoints Esmerelda Bamblett, Peter Moore and Debra Punton as members of the Victorian Curriculum and Assessment Authority.

The terms and conditions of the appointments are contained in the attached Schedule.

Dated 30 October 2012

Responsible Minister

THE HON. MARTIN DIXON, MP

Minister for Education

MATTHEW McBEATH
Clerk of the Executive Council

Education and Training Reform Act 2006

APPOINTMENT OF MEMBERS TO THE VICTORIAN CURRICULUM AND
ASSESSMENT AUTHORITY

SCHEDULE TO THE ORDER IN COUNCIL

1. Appointment Arrangements

Under section 2.5.6(4) of the **Education and Training Reform Act 2006** (the Act), members are appointed on a part-time basis.

2. Period of Appointment

The appointments are from 1 November 2012 to 30 September 2015 (dates inclusive).

3. Duties and responsibilities of the position

The functions of the Authority are contained in section 2.5.3 of the Act and are, in summary, to develop: policies, criteria and standards for curriculum; assessments; and courses for school students, including courses leading to recognised qualifications.

4. Termination Arrangements

Section 2.5.6(5) of the Act states that a member may resign from office by delivering to the Governor in Council a signed letter of resignation.

Section 2.5.6(6) of the Act states that the Governor in Council may at any time remove a member from office.

5. Payment Provisions

Schedule 2, Item 3(1) of the Act states that a member or acting member of an authority, other than a member who holds a full-time Government office, or a full-time position in the public service, teaching service or with a statutory authority (other than a university) is entitled to receive the remuneration and fees that are fixed in the member's instrument of appointment or are fixed from time to time by the Governor in Council for that member.

The appointees are eligible for remuneration at the rate of \$3,000 per year.

6. Superannuation Obligations

Superannuation will be paid in accordance with the **Superannuation Guarantee (Administration) Act 1992** (Cth).

7. Travel and Personal Expenses arrangements

Schedule 2, Item 3(2) of the Act states that each member or acting member of an authority is entitled to receive the personal and travelling expenses that are fixed in the member's instrument of appointment or are fixed from time to time by the Governor in Council.

Reasonable personal and travelling expenses will be paid.

8. Leave Arrangements

There are no leave provisions for these part-time statutory positions

9. Prior Service

Not applicable.

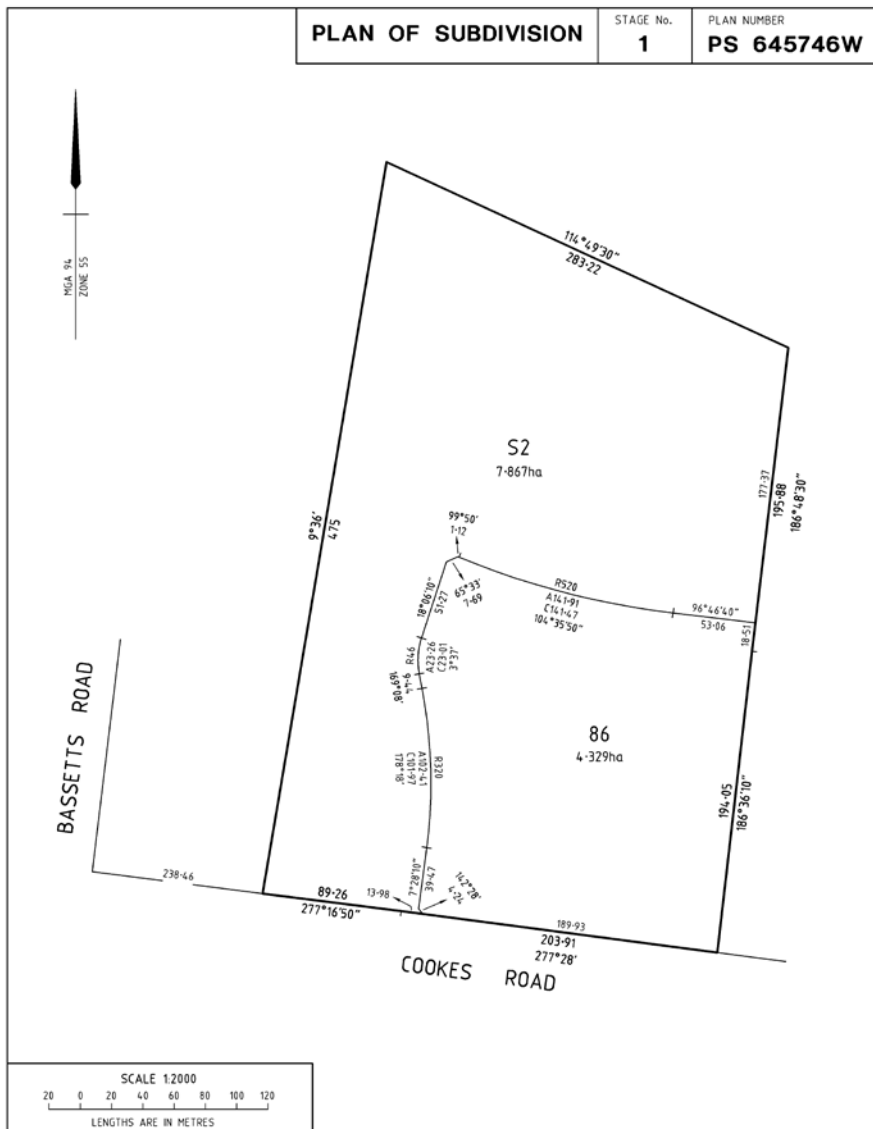
Land Acquisition and Compensation Act 1986
CERTIFICATION PURSUANT TO SECTION 5(3) OF THE
LAND ACQUISITION AND COMPENSATION ACT 1986

Order in Council

Under section 5(3) of the **Land Acquisition and Compensation Act 1986**, the Governor in Council certifies the following land as land for which reservation is unnecessary, undesirable and contrary to the public interest.

The land shown as:

- Lot 86 on attached Plan of Subdivision 645746W being the land comprised in Certificate of Title Volume 11347 Folio 871; and
- Lot S2 on attached Plan of Subdivision 645746W being the land comprised in Certificate of Title Volume 11347 Folio 872.



This legislative instrument comes into effect on the date published in the Government Gazette.

Dated 30 October 2012

Responsible Minister

ROBERT CLARK MP

Attorney-General

MATTHEW McBEATH
Clerk of the Executive Council

LATE NOTICES



COMMITTED TO A
SUSTAINABLE
PENINSULA

**CONSUMPTION OF LIQUOR LOCAL LAW – APPOINTMENT OF POLICE OFFICERS AS
AUTHORISED OFFICERS**

In accordance with section 224A of the **Local Government Act 1989**, the Mornington Peninsula Shire Council hereby gives notice that any Victoria Police Officer may enforce the provisions of the Council's Consumption of Liquor Local Law which came into operation on 5 October 2012.

DR. MICHAEL KENNEDY
Chief Executive Officer

**SUBORDINATE LEGISLATION ACT 1994
NOTICE THAT STATUTORY RULES ARE
OBTAINABLE**

Notice is hereby given under section 17(3) of the **Subordinate Legislation Act 1994** that the following Statutory Rules were first obtainable from the Victorian Government Bookshop, Level 20, 80 Collins Street, Melbourne on the date specified:

115. *Statutory Rule:* Environment
Protection (Fees)
Regulations 2012
- Authorising Act:* Environment
Protection Act 1970
- Date first obtainable:* 1 November 2012
- Code C*
116. *Statutory Rule:* Ambulance
Services
(Exemption)
Revocation
Regulations 2012
- Authorising Act:* Ambulance
Services Act 1986
- Date first obtainable:* 1 November 2012
- Code A*
117. *Statutory Rule:* Local Government
(Long Service
Leave) Amendment
Regulations 2012
- Authorising Act:* Local Government
Act 1989
- Date first obtainable:* 1 November 2012
- Code A*
118. *Statutory Rule:* Magistrates' Court
Criminal Procedure
(Amendment No. 3)
Rules 2012
- Authorising Acts:* Magistrates' Court
Act 1989
Criminal Procedure
Act 2009
- Date first obtainable:* 1 November 2012
- Code A*
119. *Statutory Rule:* Magistrates' Court
(Judicial Registrars)
Amendment Rules
2012
- Authorising Acts:* Magistrates' Court
Act 1989
- Date first obtainable:* 1 November 2012
- Code A*

PRICING FOR SPECIAL GAZETTE, PERIODICAL GAZETTE AND VICTORIAN LEGISLATION

Retail price varies according to the number of pages in each Victoria Government Special Gazette, Victoria Government Periodical Gazette and Victorian legislation. The table below sets out the prices that apply.

<i>Price Code</i>	<i>No. of Pages (Including cover and blank pages)</i>	<i>Price*</i>	<i>Price Code</i>	<i>No. of Pages (Including cover and blank pages)</i>	<i>Price*</i>
A	1–16	\$3.90	#Z	1407–1470	\$116.50
B	17–32	\$5.85	#ZA	1471–1536	\$122.00
C	33–48	\$8.00	#ZB	1537–1610	\$126.70
D	49–96	\$12.60	#ZC	1611–1666	\$132.00
E	97–144	\$16.25	#ZD	1667–1730	\$137.00
F	145–192	\$19.25	#ZE	1731–1796	\$142.50
G	193–240	\$22.20	#ZF	1797–1860	\$147.65
H	241–288	\$23.60	#ZG	1861–1926	\$152.50
I	289–352	\$26.60	#ZH	1927–1990	\$158.00
J	353–416	\$31.00	#ZI	1991–2056	\$163.00
K	417–480	\$35.40			
L	481–544	\$41.30			
M	545–608	\$47.20			
N	609–672	\$52.20			
O	673–736	\$59.00			
P	737–820	\$65.00			
#Q	821–886	\$70.70			
#R	887–950	\$75.40			
#S	951–1016	\$80.50			
#T	1017–1080	\$85.50			
#U	1081–1146	\$90.65			
#V	1147–1210	\$96.00			
#W	1211–1276	\$101.00			
#X	1277–1340	\$106.45			
#Y	1341–1406	\$111.25			

* All prices include GST

Printed as two volumes

bluestar * **PRINT**

The *Victoria Government Gazette* is published by Blue Star Print with the authority of the Government Printer for the State of Victoria

© State of Victoria 2012

This publication is copyright. No part may be reproduced by any process except in accordance with the provisions of the Copyright Act.

Address all enquiries to the Government Printer for the State of Victoria
Level 2, 1 Macarthur Street
Melbourne 3002
Victoria Australia

How To Order

Mail Order **Victoria Government Gazette**
Level 5, 460 Bourke Street
Melbourne 3000
PO Box 1957 Melbourne 3001
DX 106 Melbourne



Telephone (03) 8523 4601



Fax (03) 9600 0478
email gazette@bluestargroup.com.au



Retail & Mail Sales **Victoria Government Gazette**
Level 5, 460 Bourke Street
Melbourne 3000
PO Box 1957 Melbourne 3001



Telephone (03) 8523 4601



Fax (03) 9600 0478



Retail Sales **Victorian Government Bookshop**
Level 20, 80 Collins Street
Melbourne 3000



Telephone 1300 366 356



Fax (03) 9208 3316

Recommended Retail Price \$2.00 (includes GST)

ISSN 0819-5471



9 770819 554674