



# Victoria Government Gazette

---

No. S 416 Monday 3 December 2012  
By Authority of Victorian Government Printer

---

## **Melbourne City Link Act 1995**

### **ORDER UNDER SECTION 56ZL(2) OF THE MELBOURNE CITY LINK ACT 1995**

I, Terry Mulder, Minister for Roads and Minister administering the **Melbourne City Link Act 1995** ('the Act'), in accordance with section 56ZL(2) of the Act, make an Order that section 56ZL of the Act no longer applies to the following land:

- (a) parcel 115A on Roads Corporation Survey Plan SP22668A; and
- (b) parcels 163A and 163B on Roads Corporation Survey Plan SP22670B.

In accordance with section 56ZL(3) of the Act, I direct that the land specified above be vested in the Roads Corporation.

On the publication of this Order in the Government Gazette, by operation of section 56ZL(4) of the Act, the land specified above vests in fee simple in the Roads Corporation, and section 56ZL no longer applies to the land.

Dated 28 October 2012

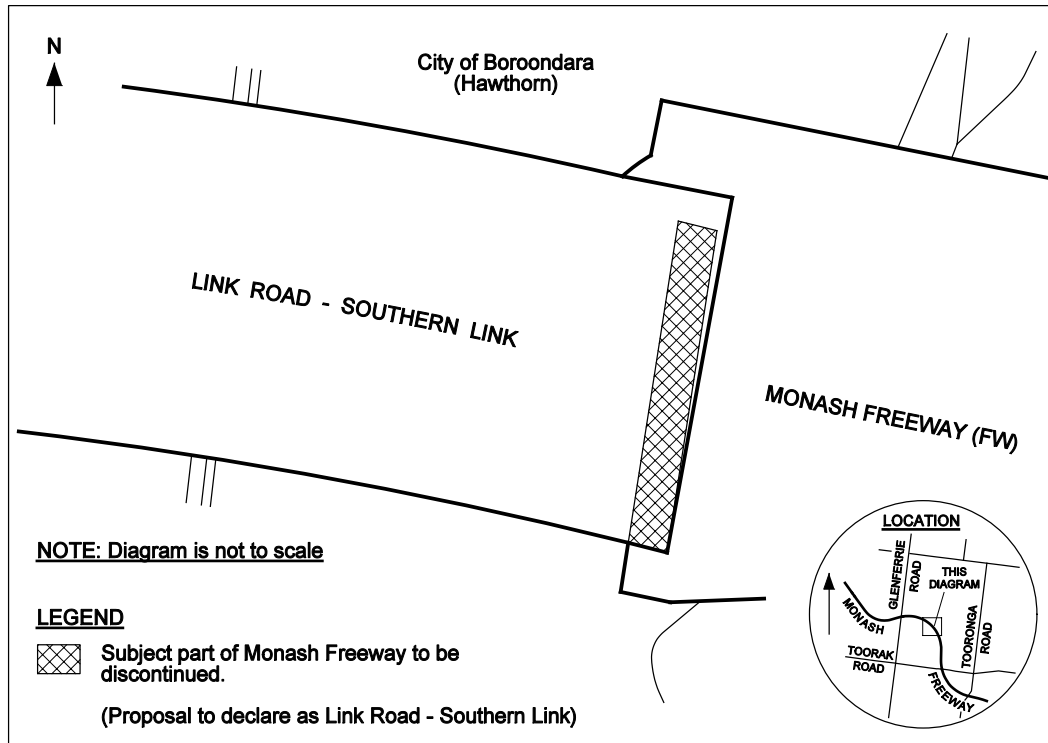
TERRY MULDER MP  
Minister for Roads

---

**SPECIAL**

**Road Management Act 2004****EXEMPTION FROM GIVING NOTICE OF THE PROPOSED DISCONTINUANCE  
OF PART OF MONASH FREEWAY FOR MONASH-CITYLINK-WEST GATE (M1)  
UPGRADE PROJECT PURPOSES**

I, Terry Mulder, Minister for Roads, under sub-section 12(11)(b) of the **Road Management Act 2004** exempt VicRoads from the requirements of sub-sections 12(4) to 12(10) of that Act for the proposed road discontinuance of part of Monash Freeway in Hawthorn, at the location shown generally in the diagram below (cross-hatched) and more particularly as parcel 164 on Roads Corporation Survey Plan SP22670B, a copy of which may be requested from VicRoads.



Dated 28 October 2012

TERRY MULDER MP  
Minister for Roads

**Road Management Act 2004****ROAD DECLARATION AND DISCONTINUATION****ROAD DECLARATION**

VicRoads, pursuant to section 14 of the **Road Management Act 2004**, upon publication of this notice revokes the road described in Schedule A and on the plan attached. The effect of this revocation on road names is described in Table 1.

**ROAD DISCONTINUATION**

VicRoads, pursuant to section 12 of the **Road Management Act 2004**, upon publication of this notice discontinues part of the road described in Schedule B and on the plan attached.

**SCHEDULE A****FREEWAY**

- a) That part of Monash Freeway identified by hatching on the plan numbered GP22670 is revoked as described in the legend in the said plan.

**SCHEDULE B****FREEWAY**

- b) That part of Monash Freeway identified by hatching on the plan numbered GP22670 is discontinued as described in the legend in the said plan.

**TABLE 1****EFFECTS ON ROAD NAMES**

- Names in Column 2 are unaffected by this notice, unless otherwise stated.
- Column 1 names are for VicRoads administrative purposes only and are independent of names in Column 2.**
- Names in Column 2 may not apply to the whole length of the road and are for general information purposes only.

**FREEWAY**

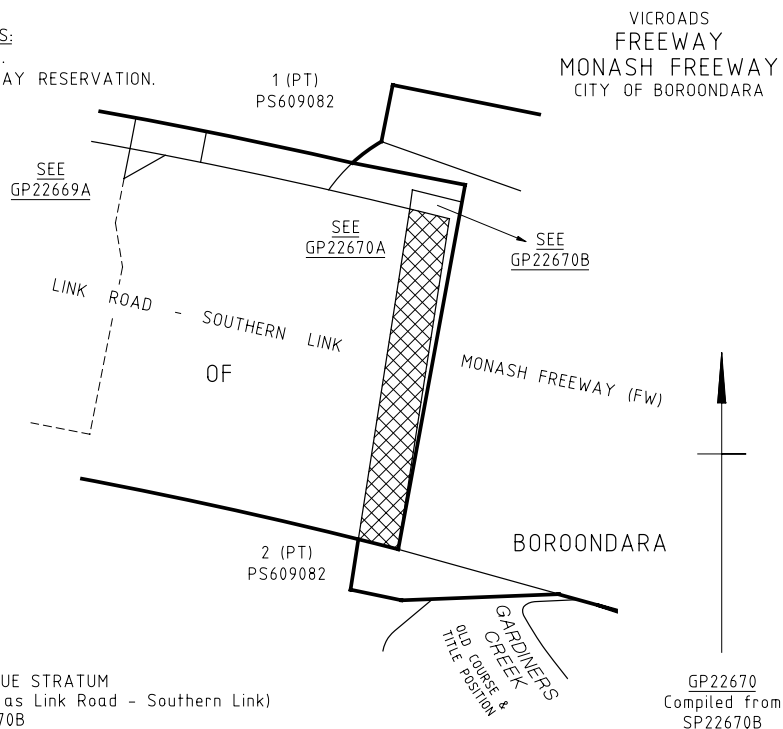
| <b>GP Number</b> | <b>VicRoads<br/>Administrative Name<br/>Column 1</b> | <b>Primary Road Name for<br/>Addressing Purposes<br/>Column 2</b> |
|------------------|--|---|
| GP22670          | Monash Freeway                                       | Not Applicable  |

NOTE:


THE HEAVIEST LINE INDICATES:

1. A RESTRICTION OF ACCESS.
2. THE LIMITS OF THE FREEWAY RESERVATION.

PARISH



LEGEND

-  REVOKE & DISCONTINUE STRATUM  
(Proposal to declare as Link Road - Southern Link)  
Parcel 164 on SP22670B

Dated 12 November 2012

GARY LIDDLE  
Chief Executive  
VicRoads

**Melbourne City Link Act 1995**

**NOTICE OF DECLARATION OF LINK ROAD – SOUTHERN LINK**

I, Terry Mulder, Minister for Roads and Minister administering the **Melbourne City Link Act 1995** ('the Act'), in accordance with section 61(3) of the Act, give notice that I have today made a declaration under section 61(1) of the Act. A copy of that declaration is printed with this notice.

By operation of the definition of 'Link road' in section 3 of the Act, the land the subject of the declaration is part of the Link road.

On the publication of this notice in the Government Gazette, by operation of section 61(4) of the Act, the road specified in the declaration is deemed to be –

- (a) a freeway within the meaning of the **Road Management Act 2004**; and
- (b) a road open to and for use by the public for passage of vehicles; and
- (c) a highway within the meaning of the **Road Safety Act 1986**.

Dated 28 October 2012

TERRY MULDER MP  
Minister for Roads

---

**Melbourne City Link Act 1995****DECLARATION OF LINK ROAD – SOUTHERN LINK**

I, Terry Mulder, Minister for Roads and Minister administering the **Melbourne City Link Act 1995** ('the Act'), acting under section 61(1) of the Act –

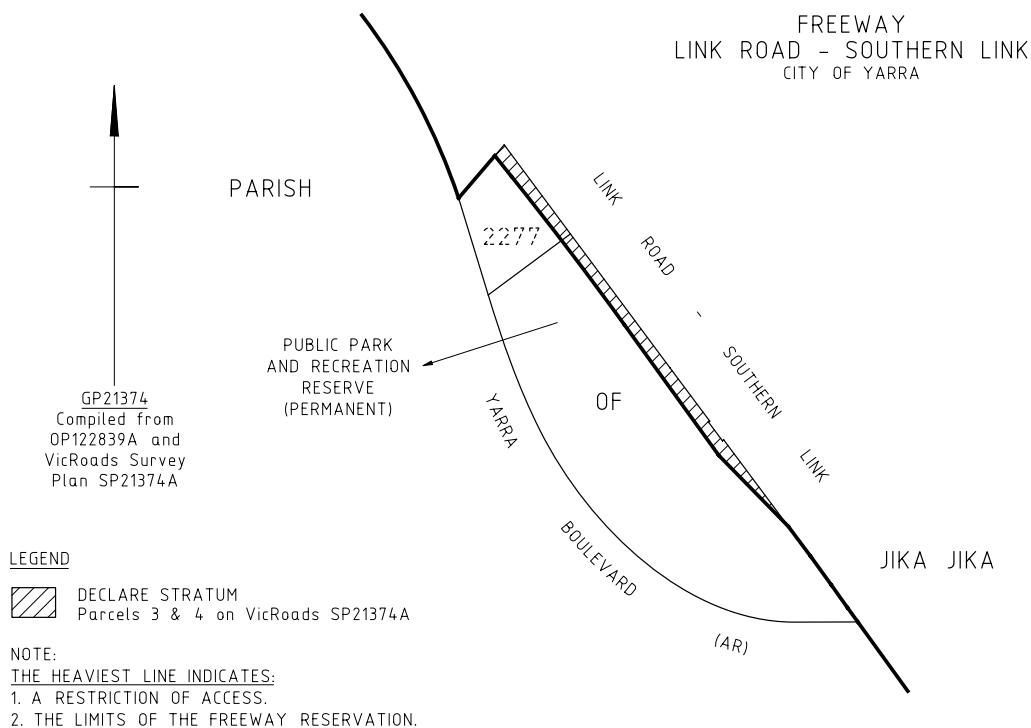
- (a) declare to be road the land and strata of land listed in Schedule A and on the attached plans, being land and strata of land to which section 61(1) of the Act applies; and
- (b) state that the roads described in Schedule A and on the attached plans are to be treated as a freeway.

Dated 28 October 2012

TERRY MULDER MP  
Minister for Roads

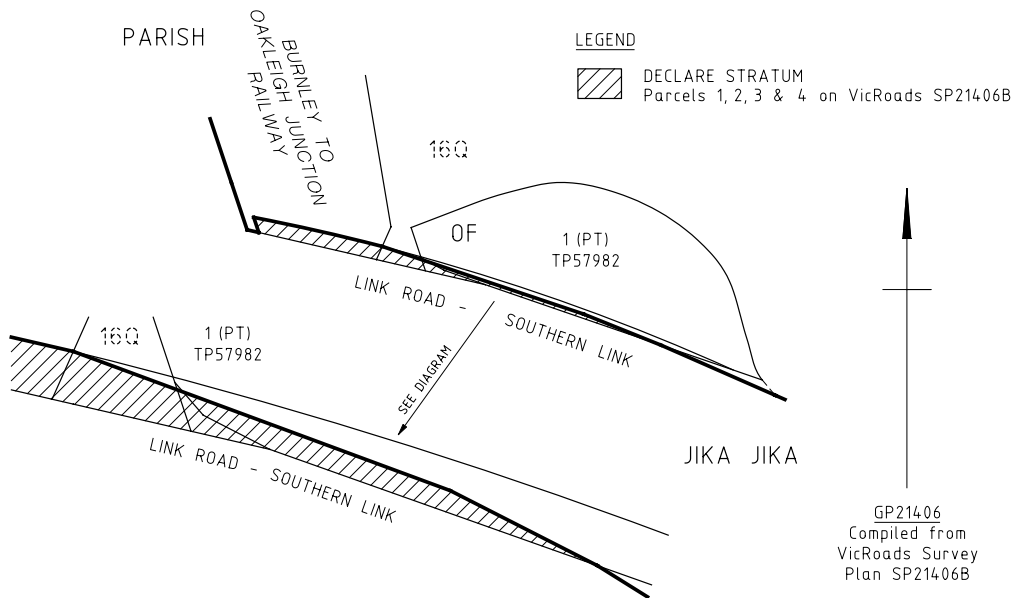
**SCHEDULE A****FREEWAY**

- a) Those parts of Link Road – Southern Link identified by hatching on the plans numbered GP21374, GP21406, GP21546, GP21547, GP21548, GP22664, GP22665, GP22665A, GP22666, GP22667, GP22667A, GP22668, GP22669, GP22669A, GP22670A and GP22670C are declared as described in the legend in the said plans.



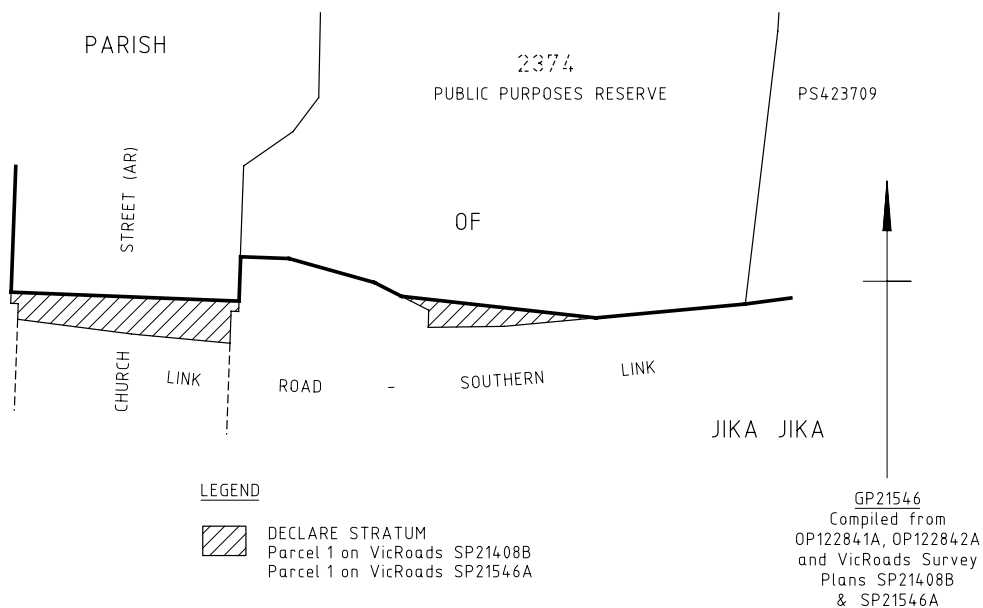
NOTE:  
THE HEAVIEST LINE INDICATES:  
1. A RESTRICTION OF ACCESS.  
2. THE LIMITS OF THE FREEWAY RESERVATION.

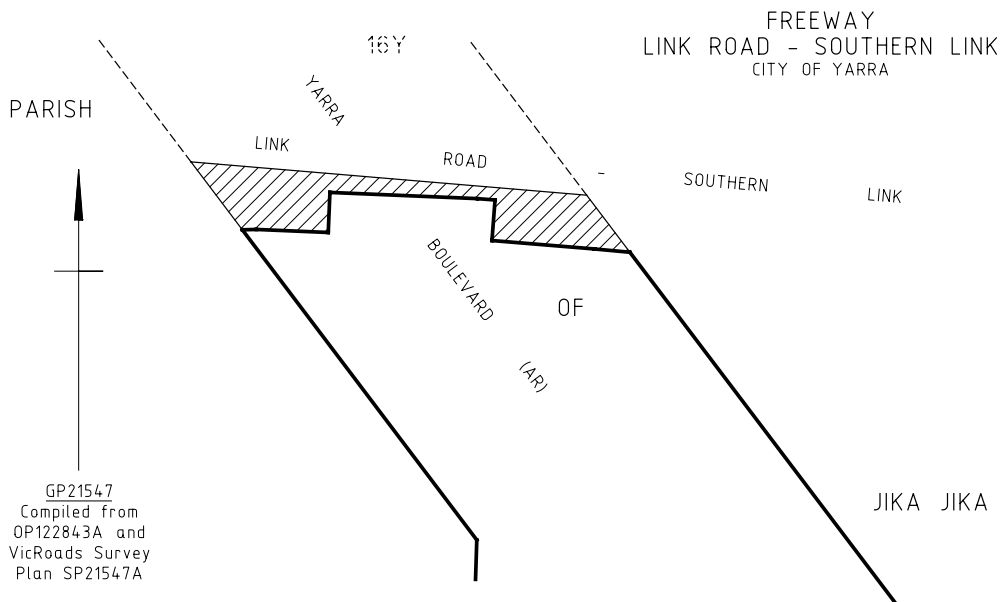
FREEWAY  
LINK ROAD - SOUTHERN LINK  
CITY OF YARRA



NOTE:  
THE HEAVIEST LINE INDICATES:  
1. A RESTRICTION OF ACCESS.  
2. THE LIMITS OF THE FREEWAY RESERVATION.

FREEWAY  
LINK ROAD - SOUTHERN LINK  
CITY OF YARRA





## NOTE:

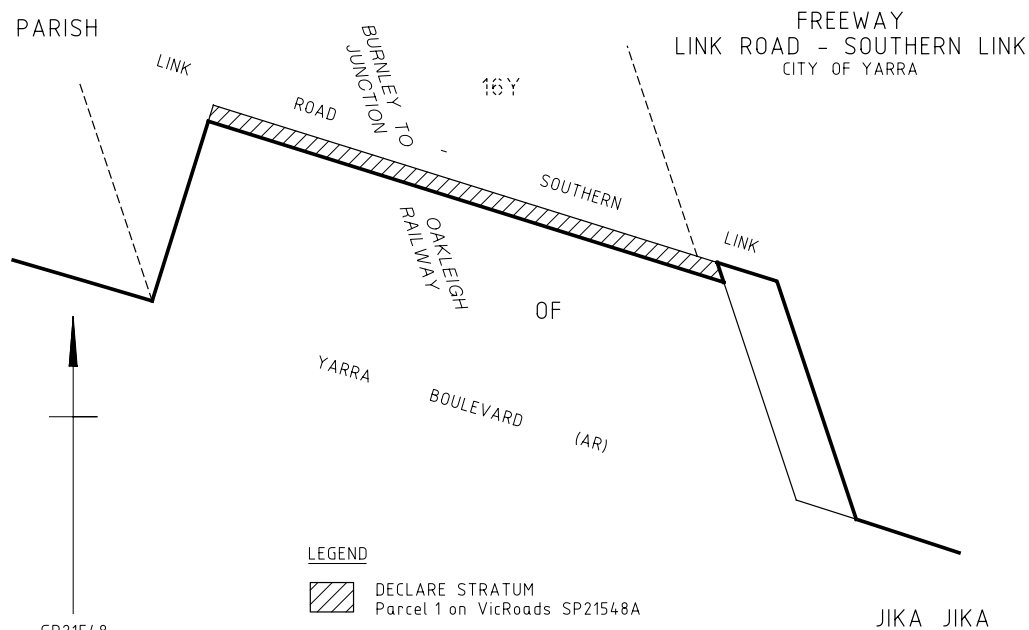
THE HEAVIEST LINE INDICATES:

1. A RESTRICTION OF ACCESS.
2. THE LIMITS OF THE FREEWAY RESERVATION.

## LEGEND



DECLARE STRATUM  
Parcel 1 on VicRoads SP21547A



## LEGEND

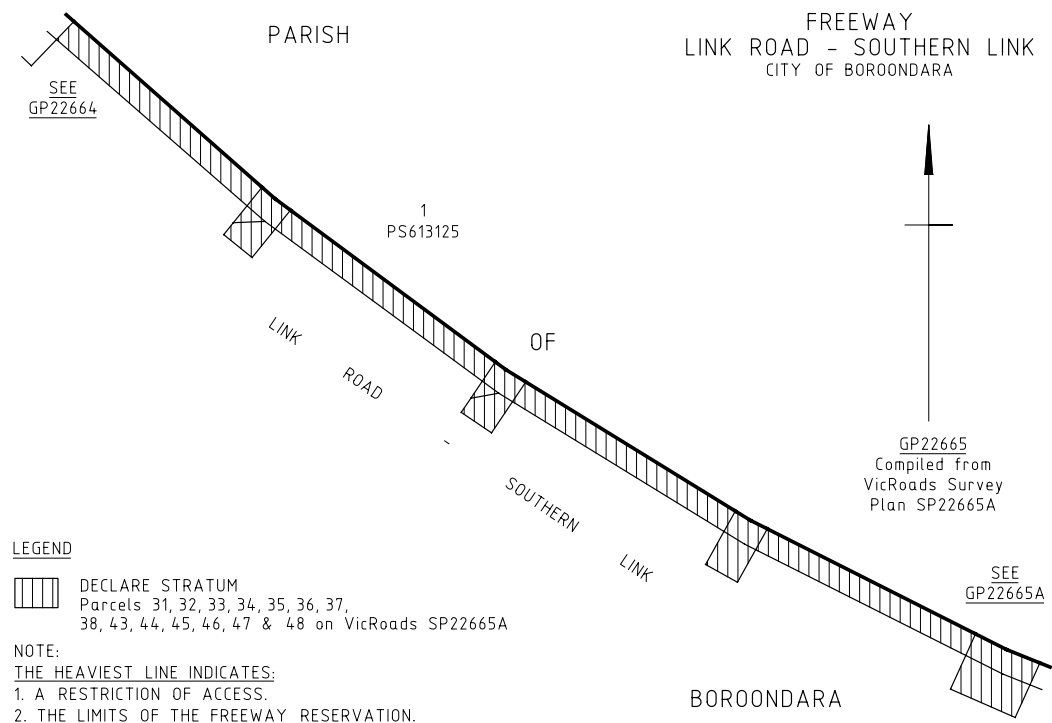
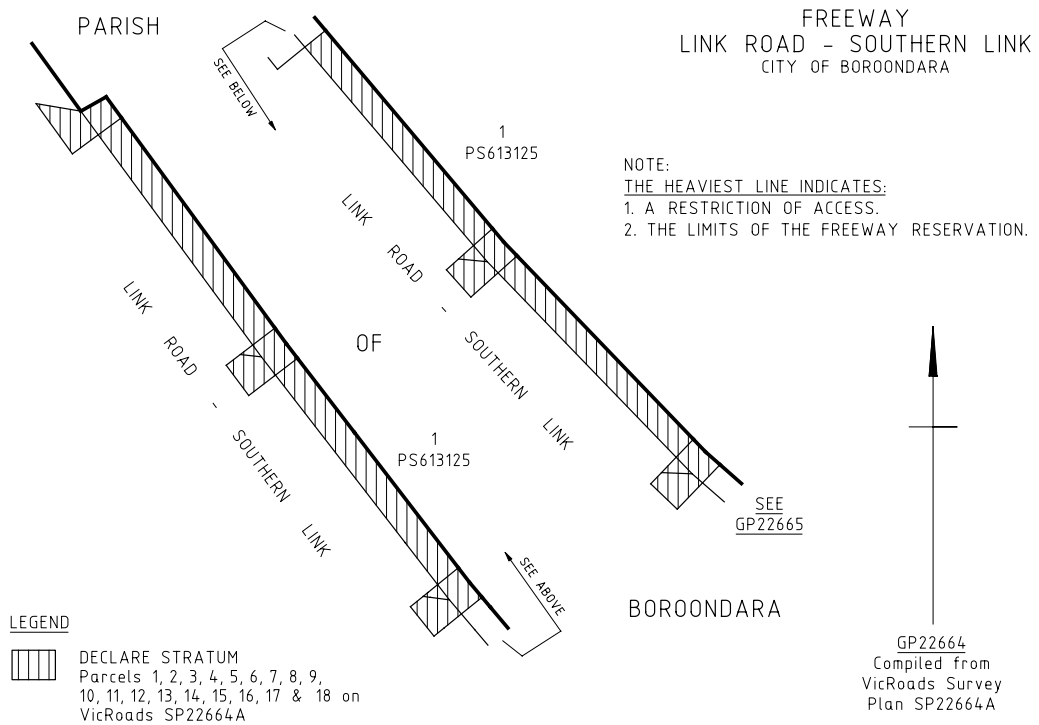


DECLARE STRATUM  
Parcel 1 on VicRoads SP21548A

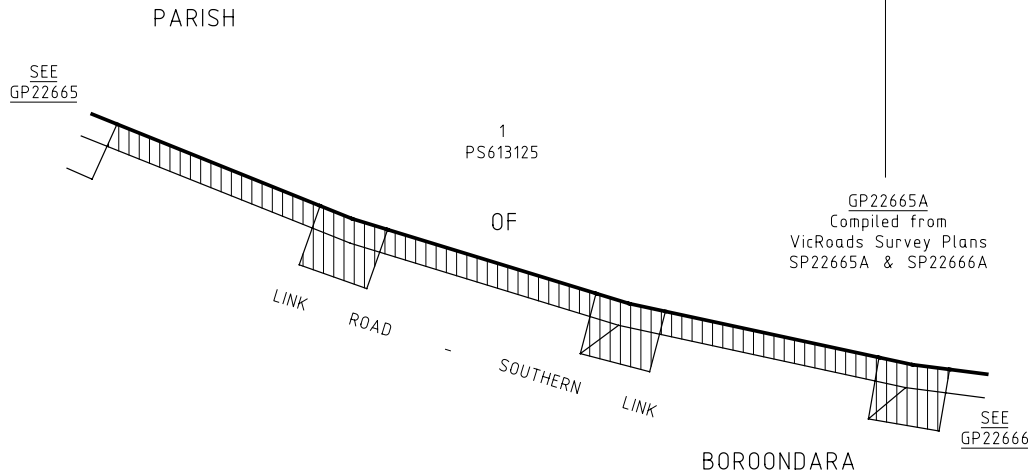
## NOTE:

THE HEAVIEST LINE INDICATES:

1. A RESTRICTION OF ACCESS.
2. THE LIMITS OF THE FREEWAY RESERVATION.



FREEWAY  
LINK ROAD - SOUTHERN LINK  
CITY OF BOROONDARA



LEGEND

DECLARE STRATUM  
Parcels 39, 40, 41, 42, 49, 50 & 51 on VicRoads SP22665A  
Parcels 61, 62, 71 & 72 on VicRoads SP22666A

NOTE:

THE HEAVIEST LINE INDICATES:

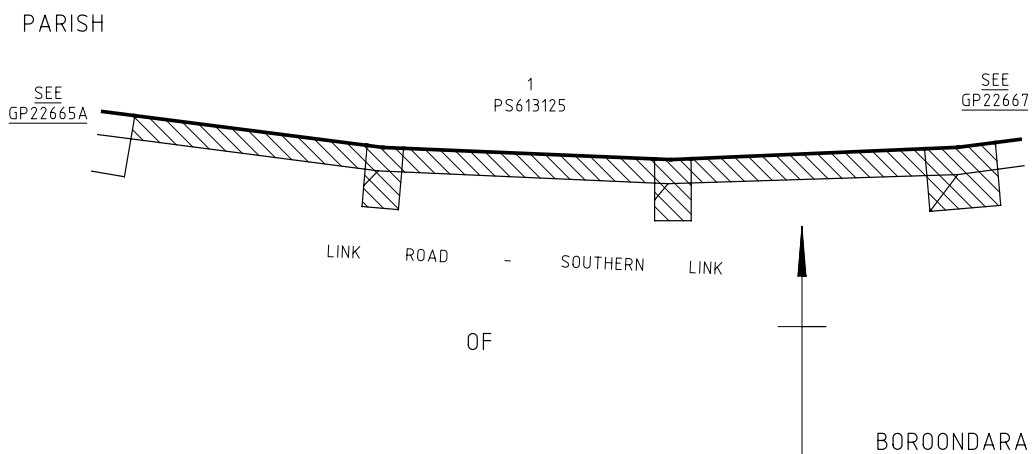
1. A RESTRICTION OF ACCESS.
2. THE LIMITS OF THE FREEWAY RESERVATION.

NOTE:

THE HEAVIEST LINE INDICATES:

1. A RESTRICTION OF ACCESS.
2. THE LIMITS OF THE FREEWAY RESERVATION.

FREEWAY  
LINK ROAD - SOUTHERN LINK  
CITY OF BOROONDARA

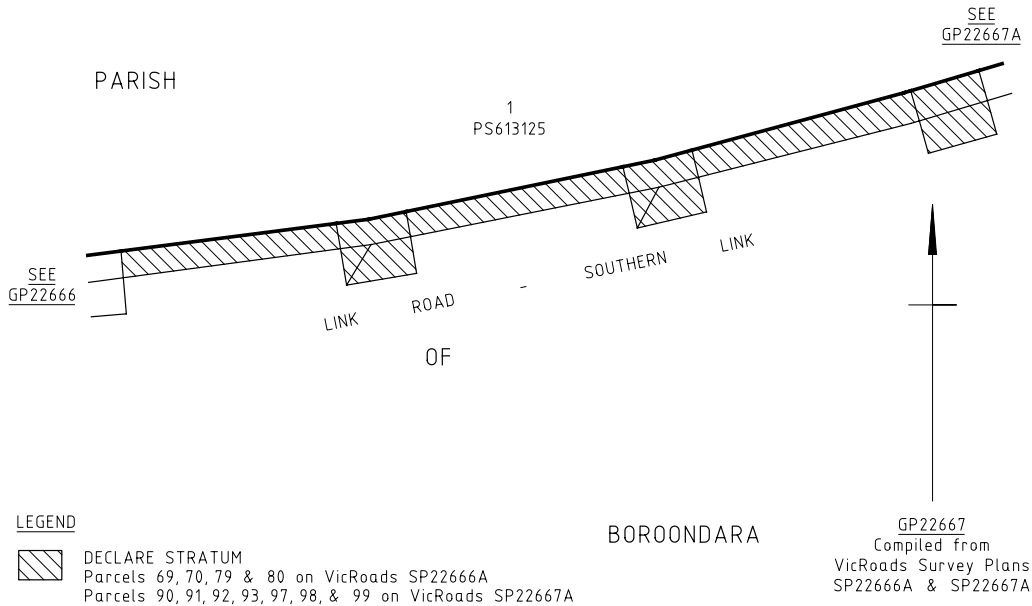


LEGEND

DECLARE STRATUM  
Parcels 63, 64, 65, 66, 67, 68,  
73, 74, 75, 76, 77 & 78 on VicRoads SP22666A

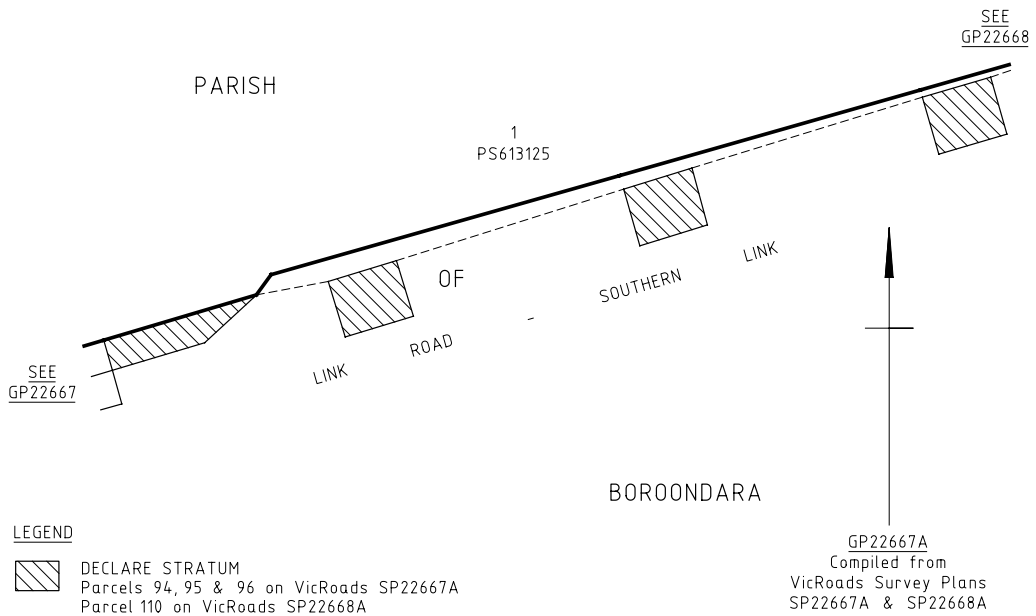
NOTE:  
THE HEAVIEST LINE INDICATES:  
1. A RESTRICTION OF ACCESS.  
2. THE LIMITS OF THE FREEWAY RESERVATION.

FREEWAY  
LINK ROAD - SOUTHERN LINK  
CITY OF BOROONDARA



NOTE:  
THE HEAVIEST LINE INDICATES:  
1. A RESTRICTION OF ACCESS.  
2. THE LIMITS OF THE FREEWAY RESERVATION.

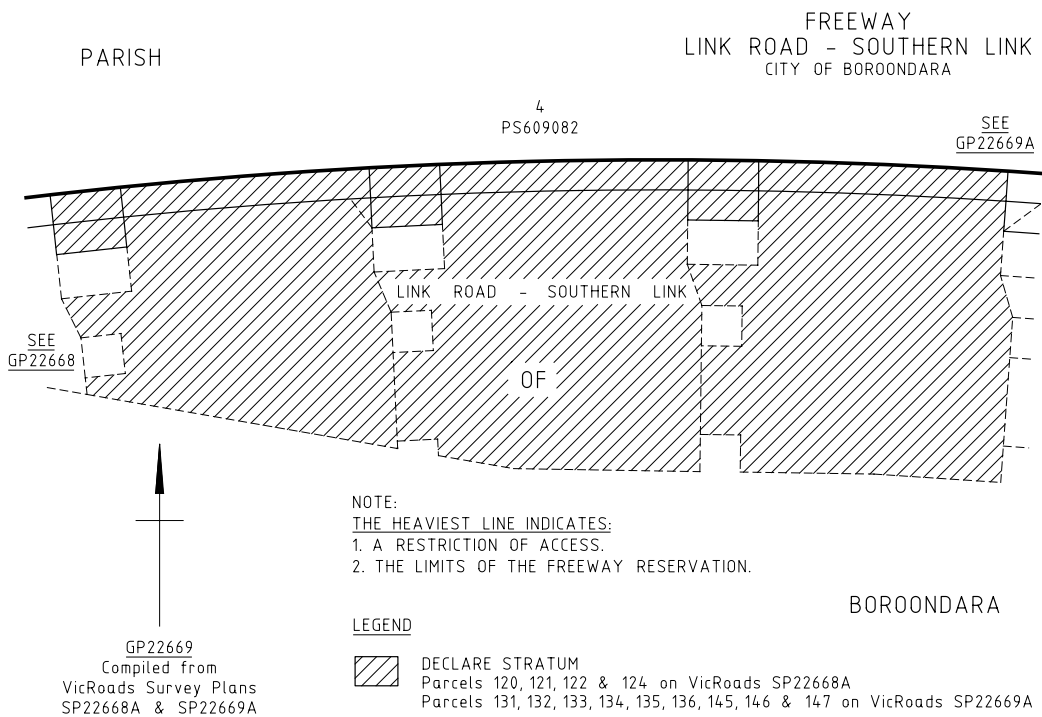
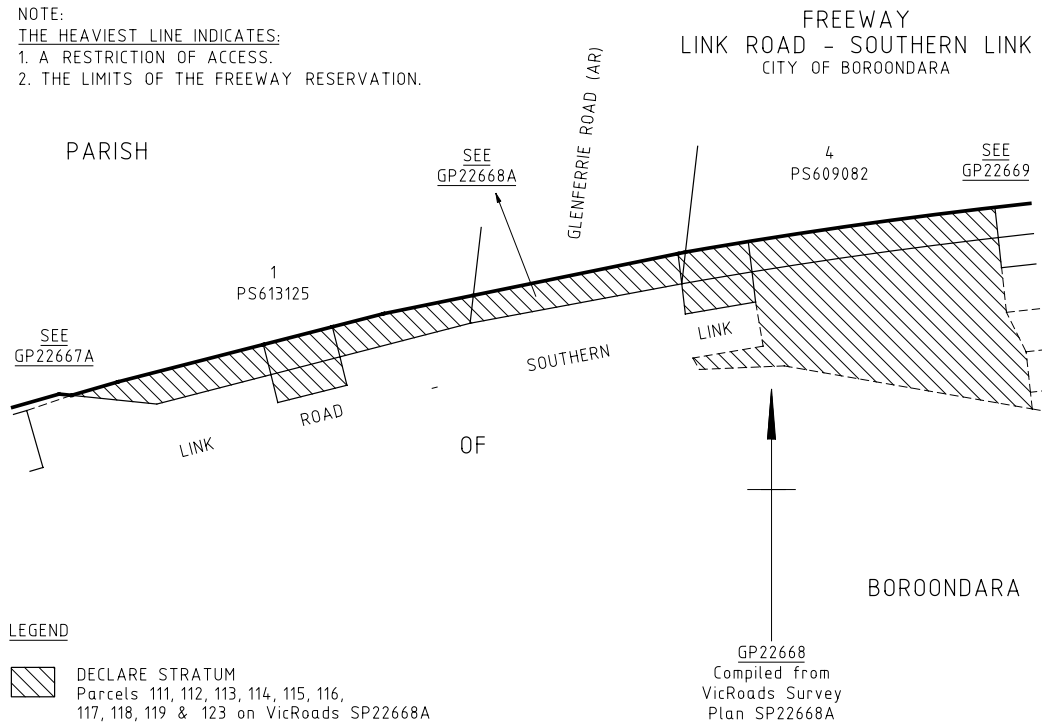
FREEWAY  
LINK ROAD - SOUTHERN LINK  
CITY OF BOROONDARA



NOTE:

THE HEAVIEST LINE INDICATES:

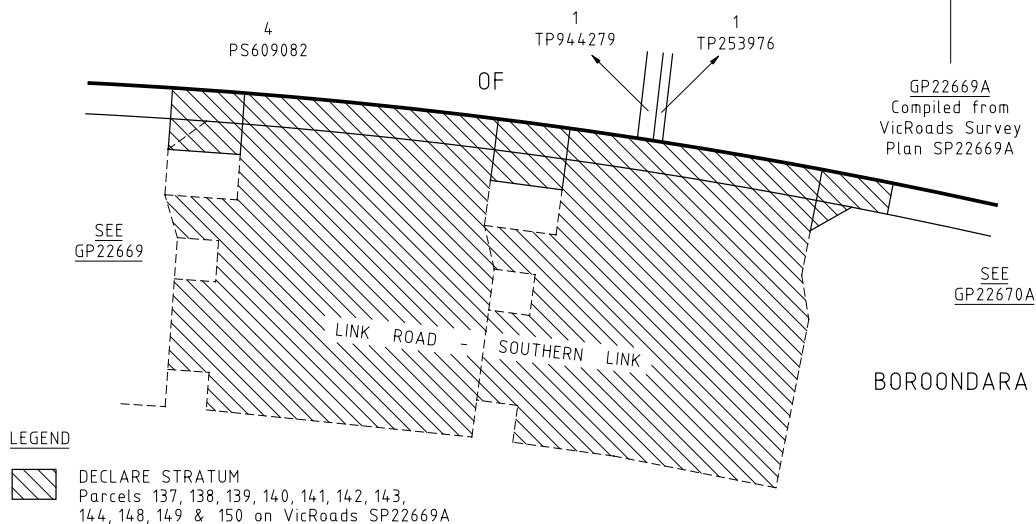
1. A RESTRICTION OF ACCESS.
2. THE LIMITS OF THE FREEWAY RESERVATION.



FREEWAY  
LINK ROAD - SOUTHERN LINK  
CITY OF BOROONDARA

PARISH

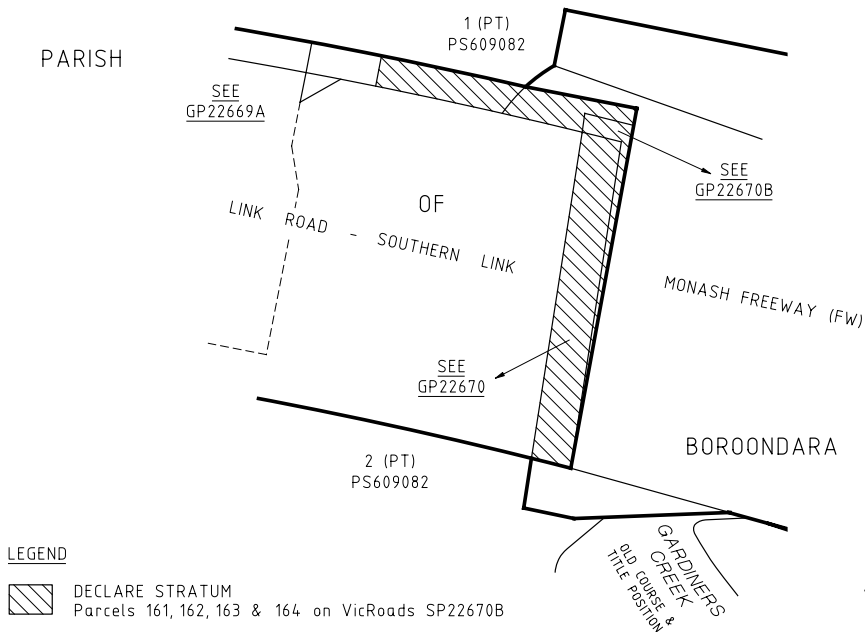
NOTE:  
THE HEAVIEST LINE INDICATES:  
1. A RESTRICTION OF ACCESS.  
2. THE LIMITS OF THE FREEWAY RESERVATION.



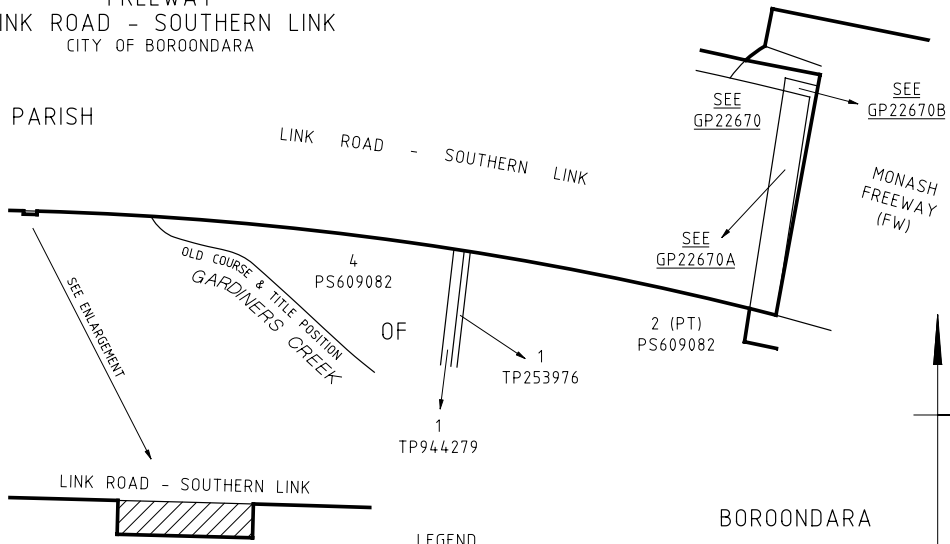
NOTE:  
THE HEAVIEST LINE INDICATES:  
1. A RESTRICTION OF ACCESS.  
2. THE LIMITS OF THE FREEWAY RESERVATION.

FREEWAY  
LINK ROAD - SOUTHERN LINK  
CITY OF BOROONDARA

PARISH



FREEWAY  
LINK ROAD - SOUTHERN LINK  
CITY OF BOROONDARA



LEGEND



DECLARE STRATUM  
Parcel 165 on VicRoads SP22670B

NOTE:

THE HEAVIEST LINE INDICATES:

1. A RESTRICTION OF ACCESS.
2. THE LIMITS OF THE FREEWAY RESERVATION.

GP22670C  
Compiled from  
VicRoads Survey  
Plan SP22670B

**Road Management Act 2004****ROAD DECLARATIONS**

VicRoads, pursuant to sections 11 and 14 of the **Road Management Act 2004**, upon publication of this notice declares the roads described in the Schedule and on the plans attached. The effects of these declarations on road names are described in Table 1.

**SCHEDULE****FREEWAY**

- a) Those parts of Monash Freeway identified by hatching on the plan numbered GP22670B are declared as described in the legend in the said plan.

**ARTERIAL ROAD**

- b) That part of Glenferrie Road identified by hatching on the plan numbered GP22668A is declared as described in the legend in the said plan.

**TABLE 1****EFFECTS ON ROAD NAMES**

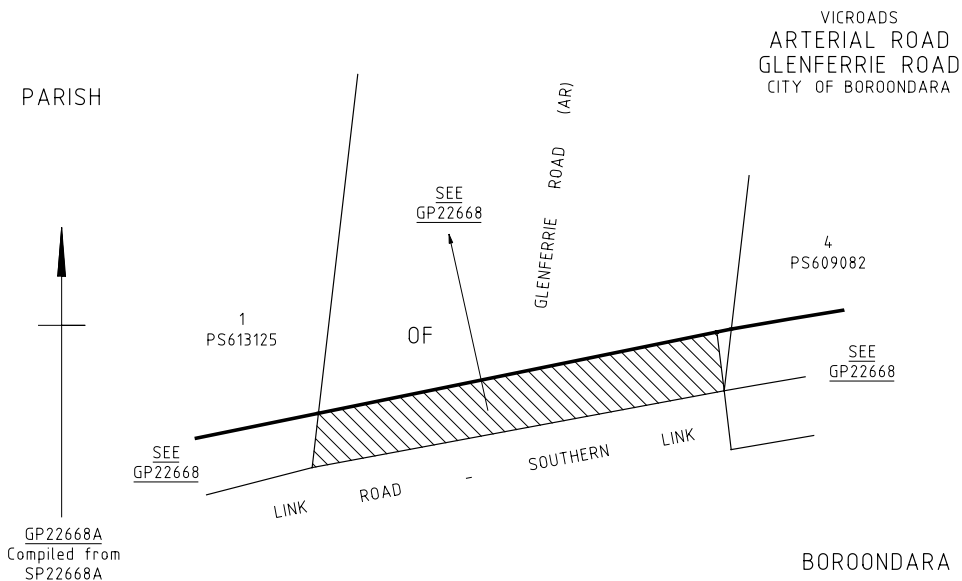
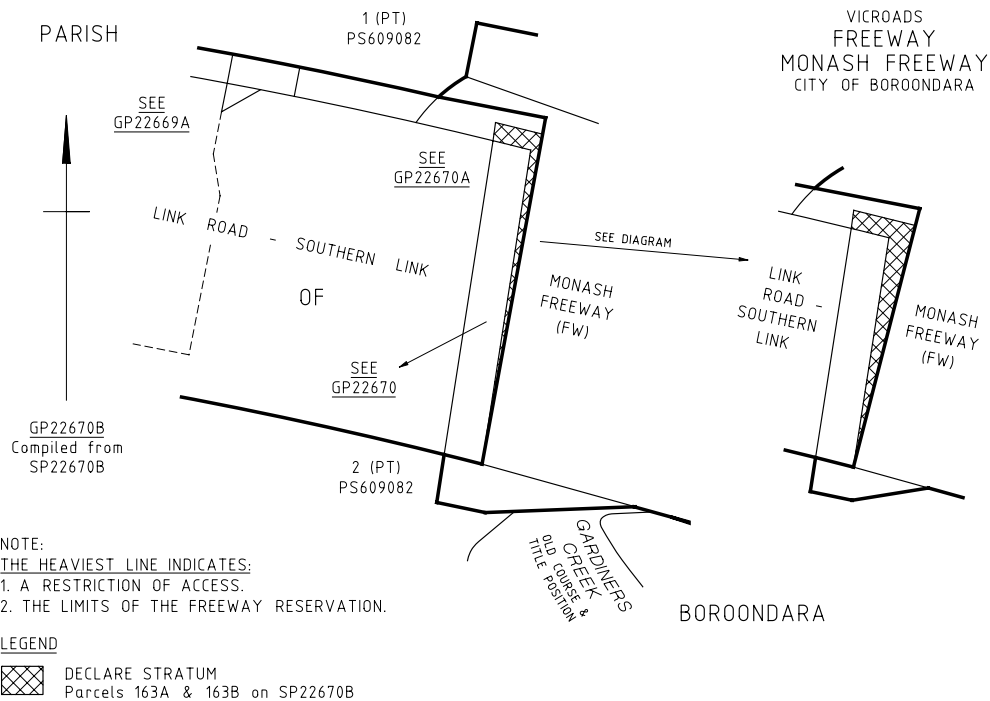
- Names in Column 2 are unaffected by this notice, unless otherwise stated.
- Column 1 names are for VicRoads administrative purposes only and are independent of names in Column 2.**
- Names in Column 2 may not apply to the whole length of the road and are for general information purposes only.

**FREEWAY**

| <b>GP Number</b> | <b>VicRoads<br/>Administrative Name<br/>Column 1</b> | <b>Primary Road Name for<br/>Addressing Purposes<br/>Column 2</b> |
|------------------|--|---|
| GP22670B         | Monash Freeway                                       | Not Applicable  |

**ARTERIAL ROAD**

| <b>GP Number</b> | <b>VicRoads<br/>Administrative Name<br/>Column 1</b> | <b>Primary Road Name for<br/>Addressing Purposes<br/>Column 2</b> |
|------------------|--|---|
| GP22668A         | Glenferrie Road                                      | Glenferrie Road   |



Dated 12 November 2012

GARY LIDDLE  
Chief Executive  
VicRoads

This page was left blank intentionally

This page was left blank intentionally

This page was left blank intentionally

**bluestar\*PRINT**

The *Victoria Government Gazette* is published by Blue Star Print with the authority of the Government Printer for the State of Victoria

© State of Victoria 2012

This publication is copyright. No part may be reproduced by any process except in accordance with the provisions of the Copyright Act.

Address all enquiries to the Government Printer for the State of Victoria  
Level 2, 1 Macarthur Street  
Melbourne 3002  
Victoria Australia

**How To Order****Mail Order****Victoria Government Gazette**

Level 5, 460 Bourke Street  
Melbourne 3000  
PO Box 1957 Melbourne 3001  
DX 106 Melbourne

**Telephone**

(03) 8523 4601

**Fax**

(03) 9600 0478

**email**

gazette@bluestargroup.com.au

**Retail & Mail Sales****Victoria Government Gazette**

Level 5, 460 Bourke Street  
Melbourne 3000  
PO Box 1957 Melbourne 3001

**Telephone**

(03) 8523 4601

**Fax**

(03) 9600 0478

**Retail Sales****Victorian Government Bookshop**

Level 20, 80 Collins Street  
Melbourne 3000

**Telephone**

1300 366 356

**Fax**

(03) 9208 3316

**Price Code B**