



# Victoria Government Gazette

No. S 22 Wednesday 1 February 2012  
By Authority of Victorian Government Printer

## Road Management Act 2004 ROAD DECLARATIONS

### ROAD DECLARATIONS

VicRoads, pursuant to sections 11 and 14 of the **Road Management Act 2004**, upon publication of this notice revokes or declares the roads described in Schedule A and on the plans attached. The effects of these revocations and declarations on road names are described in Table 1. VicRoads also authorises the access point described in Schedule B and on the plan attached.

### SCHEDULE A

#### FREEWAY

- a) Those parts of Princes Freeway identified by hatching on the plans numbered GP22308 and GP22310 are revoked or declared as described in the legend in the said plans.

#### ARTERIAL ROAD

- b) Those parts of Truganina–Seabrook Road identified by hatching on the plans numbered GP22308A, GP22311, GP22312, GP22313, GP22314, GP20897, GP22247 and GP22246 are declared as described in the legend in the said plans.
- c) That part of Point Cook Road identified by hatching on the plan numbered GP22246 is declared as described in the legend in the said plan.
- d) Those parts of Braeside–Dandenong Road identified by hatching on the plan numbered GP22499 are declared as described in the legend in the said plan.
- e) Those parts of Breakwater Road identified by hatching on the plans numbered GP20469 and GP20912 are declared as described in the legend in the said plans.
- f) Those parts of Barwon Heads Road identified by hatching on the plans numbered GP20912 and GP10054 are declared as described in the legend in the said plans.
- g) Those parts of Condah–Coleraine Road identified by heavy solid line on the plans numbered GP280AR and GP281AR are declared as described in the legend in the said plans.
- h) That part of Mt Duneed Road identified by heavy solid line on the plan numbered GP279AR is declared as described in the legend in the said plan.
- i) That part of Morwell–Thorpdale Road identified by hatching on the plan numbered GP21921 is declared as described in the legend in the said plan.

### SCHEDULE B

Plan No. (Identifier)	Purpose of Access Point	Authorised Users
GP22308 (AA1)	Private Access Point	Lot 1 on PS600848 Only
The access point is authorised for the time being only and VicRoads may withdraw the authorisation at any time it so desires.		

**SPECIAL**

TABLE 1

**EFFECTS ON ROAD NAMES**

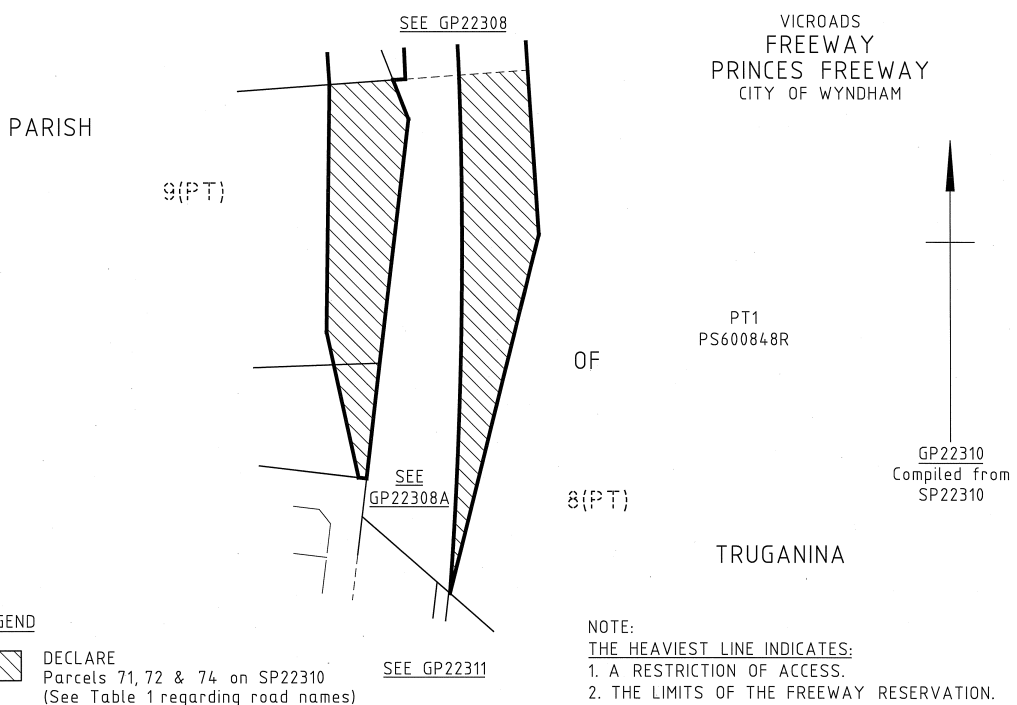
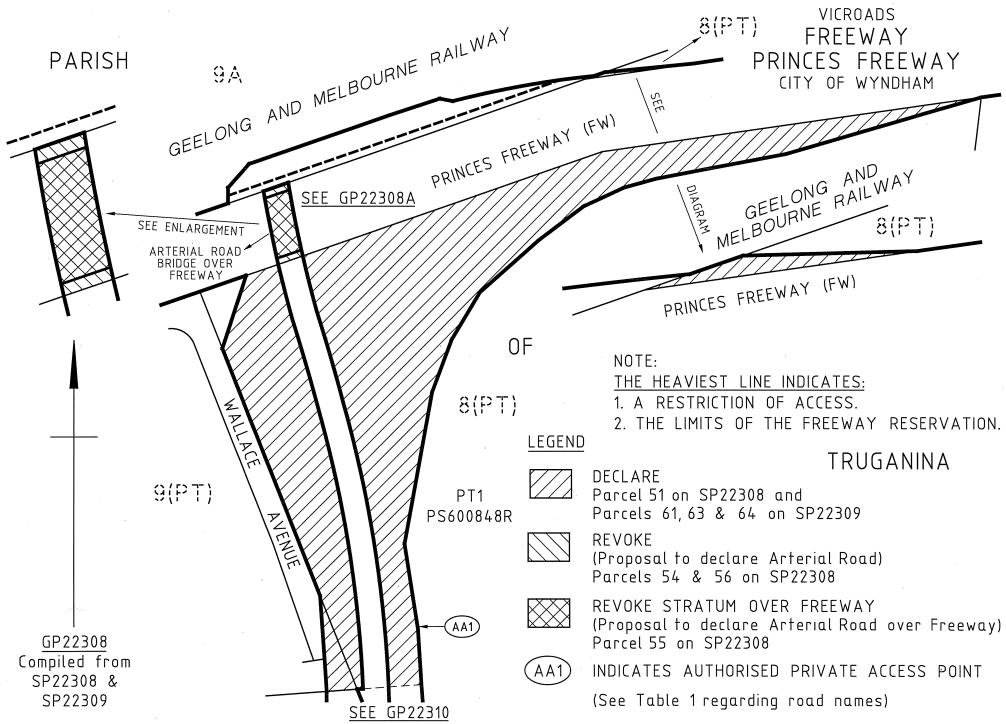
1. Names in Columns 1 and 2 are not affected by this declaration, unless otherwise noted.
2. **VicRoads administrative road names are for VicRoads administrative purposes only and do not affect names in Columns 1 and 2.**
3. Names in Columns 1 and 2 may not apply to the whole length of the road. Refer to VICNAMES Register for further details.
4. Column 1 and 2 details are for general information purposes only.

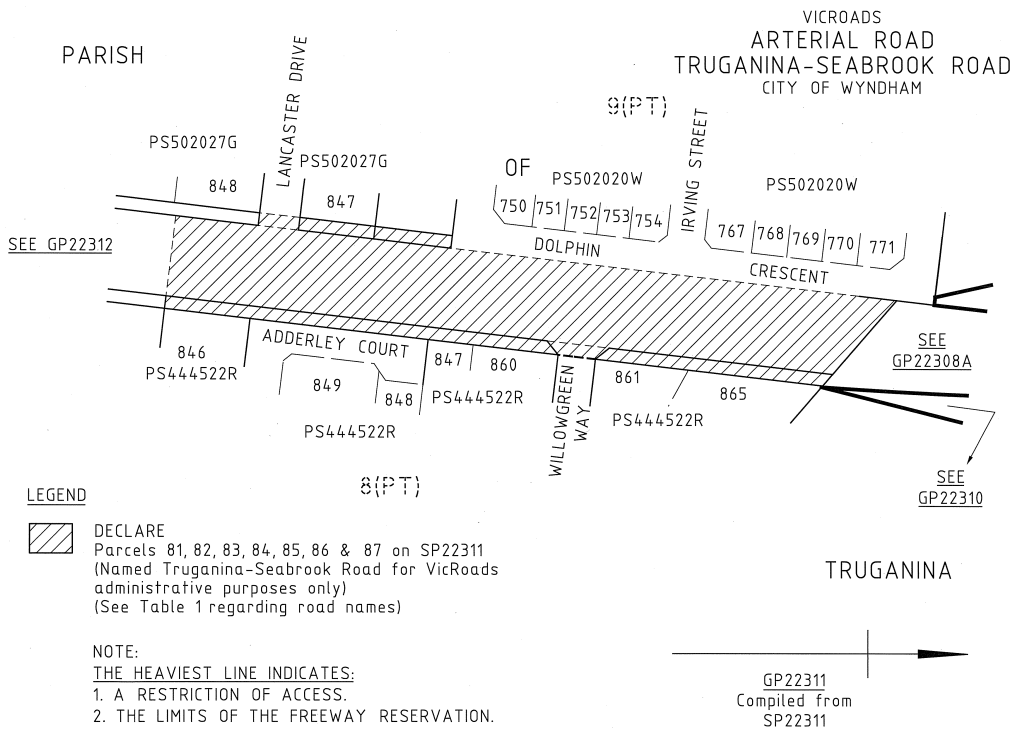
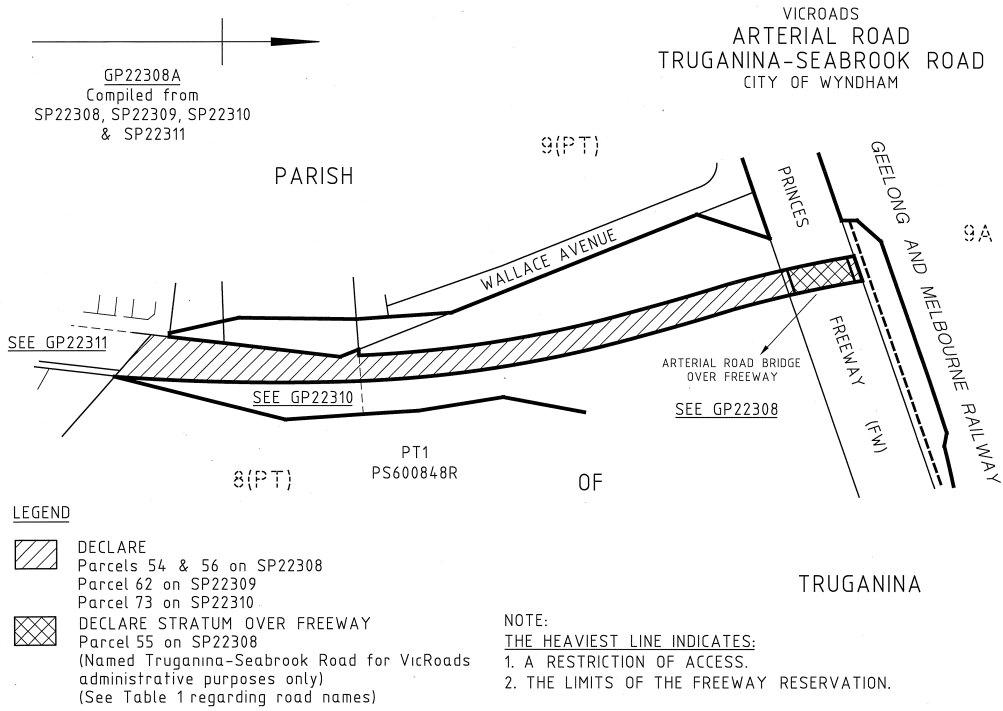
**FREEWAYS**

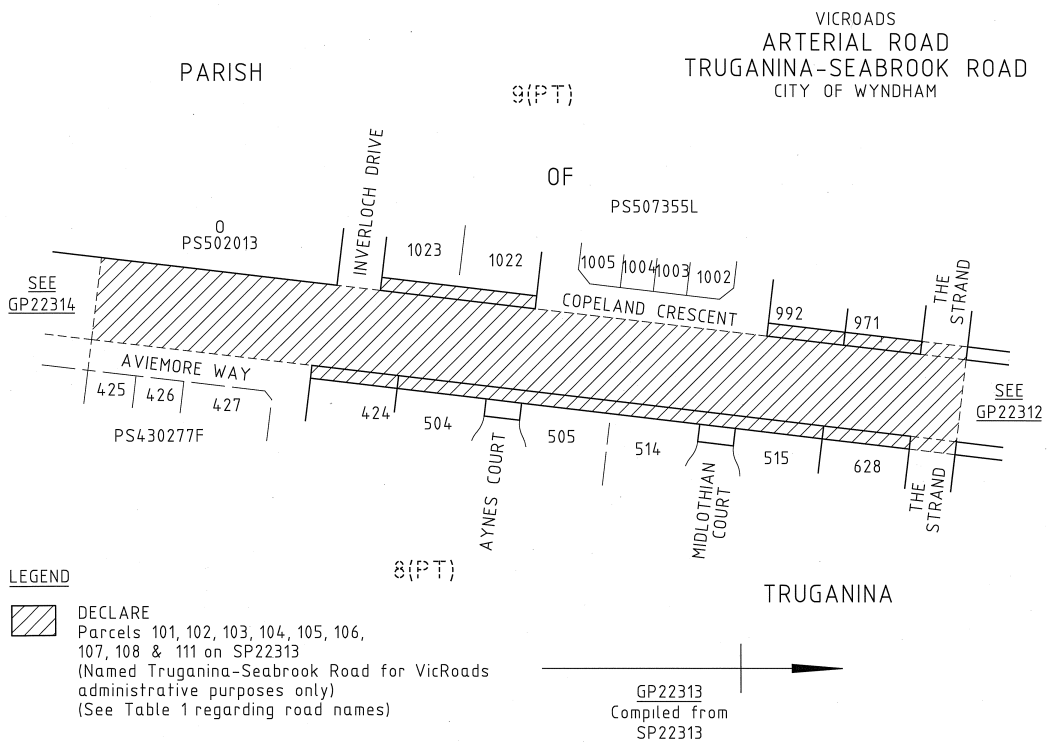
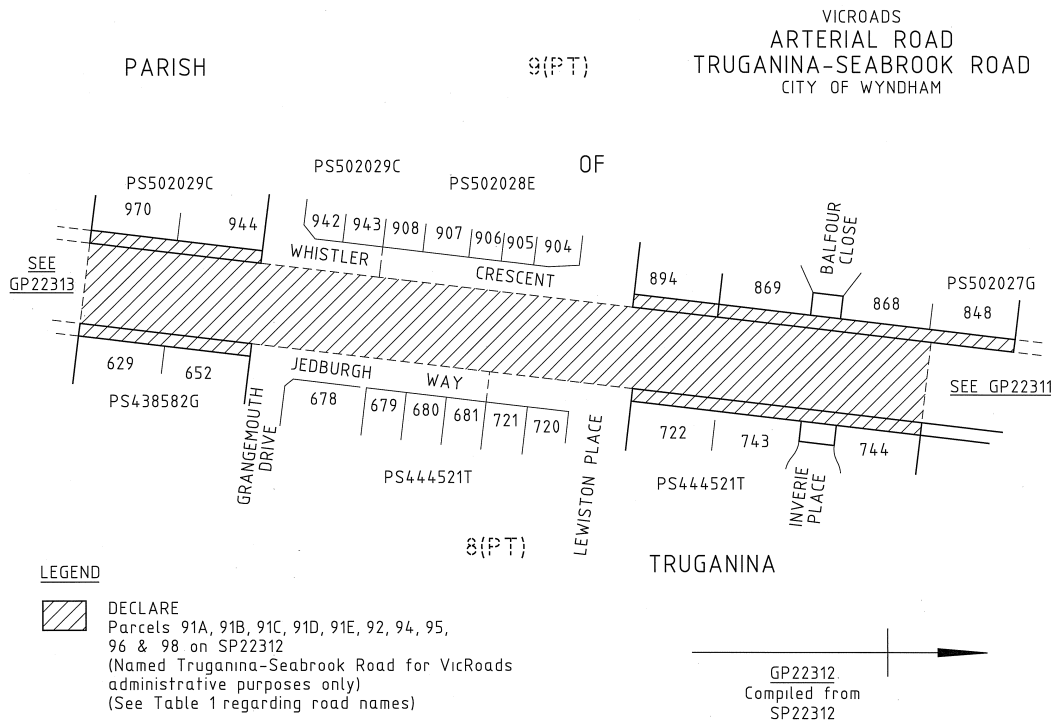
GP Number	VicRoads Administrative Name	Vicmap Transport Road Names Column 1	Primary Road Name for Addressing Purposes Column 2
GP22308	Princes Freeway	Princes Freeway	Not Applicable
GP22310	Princes Freeway	Princes Freeway	Not Applicable

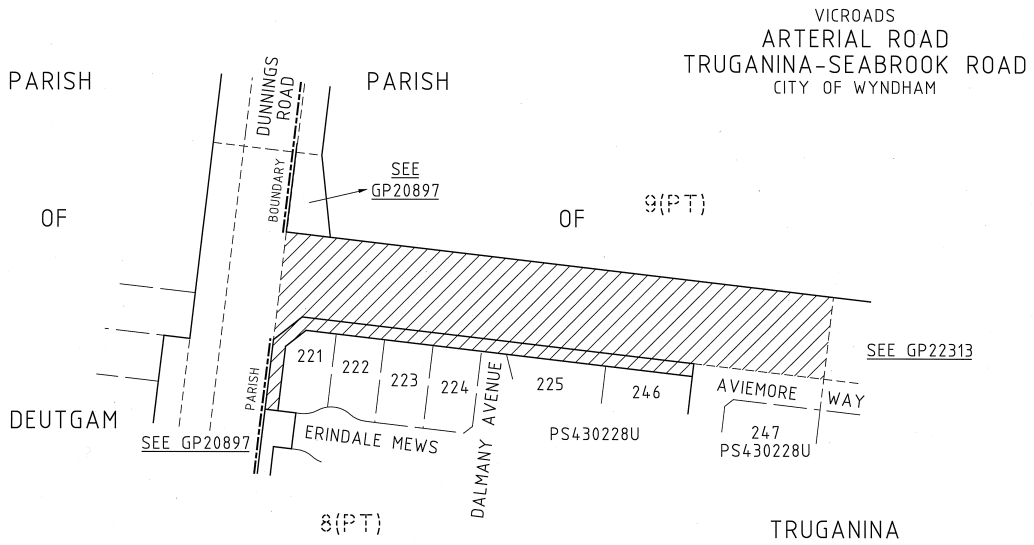
**ARTERIAL ROADS**

GP Number	VicRoads Administrative Name	Vicmap Transport Road Names Column 1	Primary Road Name for Addressing Purposes Column 2
GP22308A GP22311 GP22312 GP22313 GP22314 GP20897 GP22247 GP22246	Truganina–Seabrook Road	Palmers Road Dunnings Road	None Dunnings Road
GP22246	Point Cook Road	Point Cook Road	Point Cook Road
GP22499	Braeside–Dandenong Road	Greens Road Braeside–Dandenong Road Dandenong–Braeside Road	Greens Road
GP20469 GP20912	Breakwater Road	Breakwater Road	Breakwater Road
GP20912 GP10054	Barwon Heads Road	Barwon Heads Road	Barwon Heads Road
GP280AR GP281AR	Condah–Coleraine Road	Condah–Coleraine Road Coleraine–Condah Road	Condah–Coleraine Road
GP279AR	Mt Duneed Road	Mt Duneed Road	Mt Duneed Road
GP21921	Morwell–Thorpdale Road	Morwell–Thorpdale Road Thorpdale–Morwell Road	Morwell–Thorpdale Road




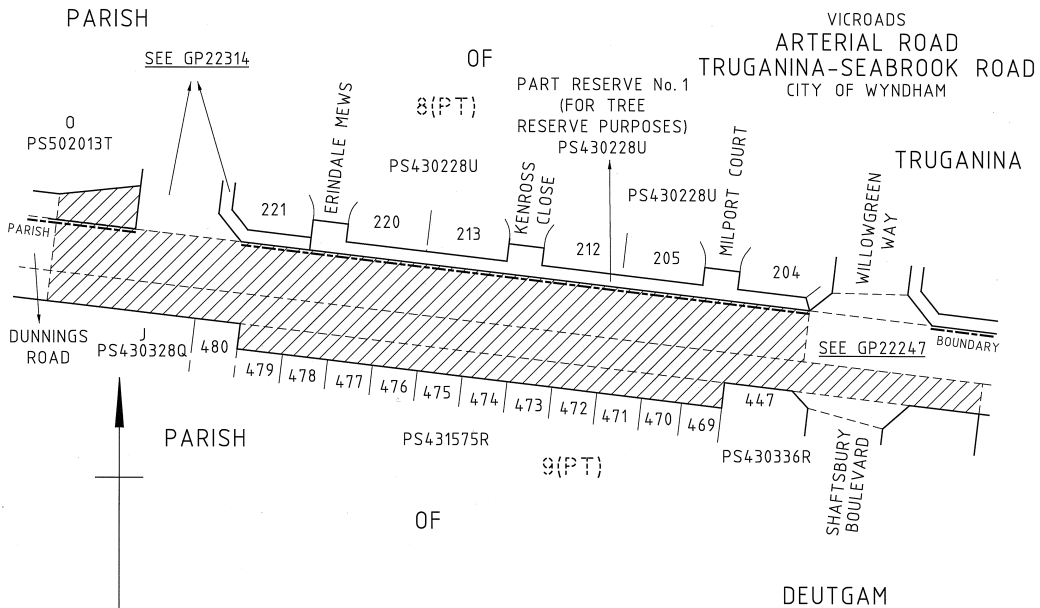
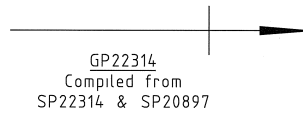







LEGEND

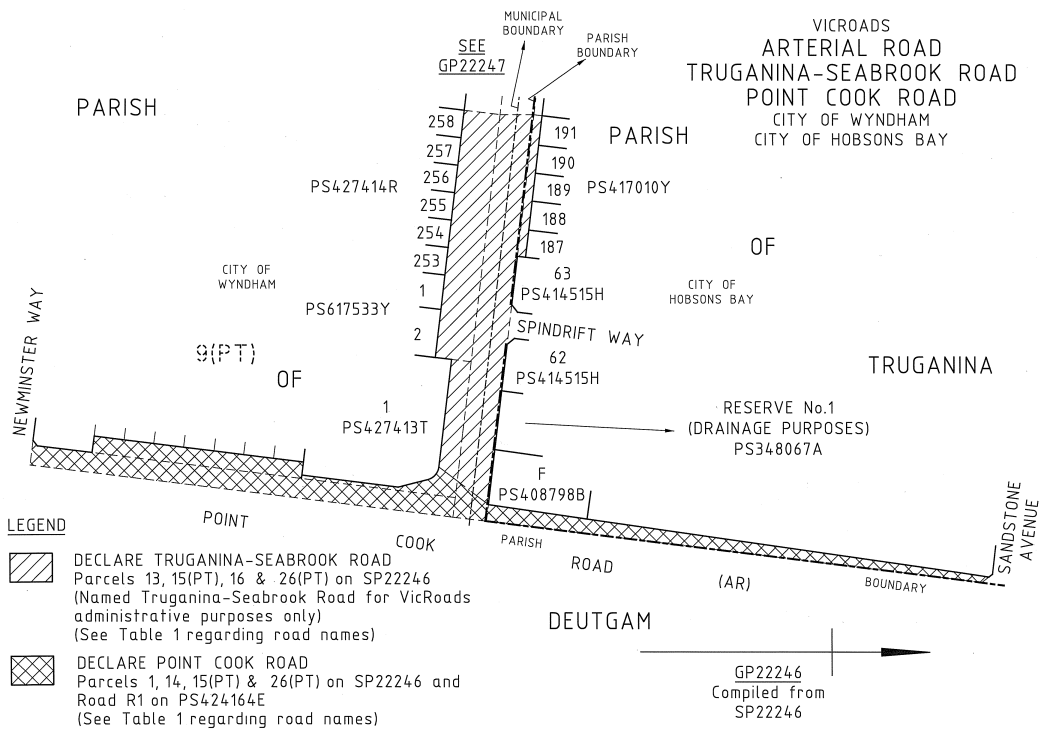
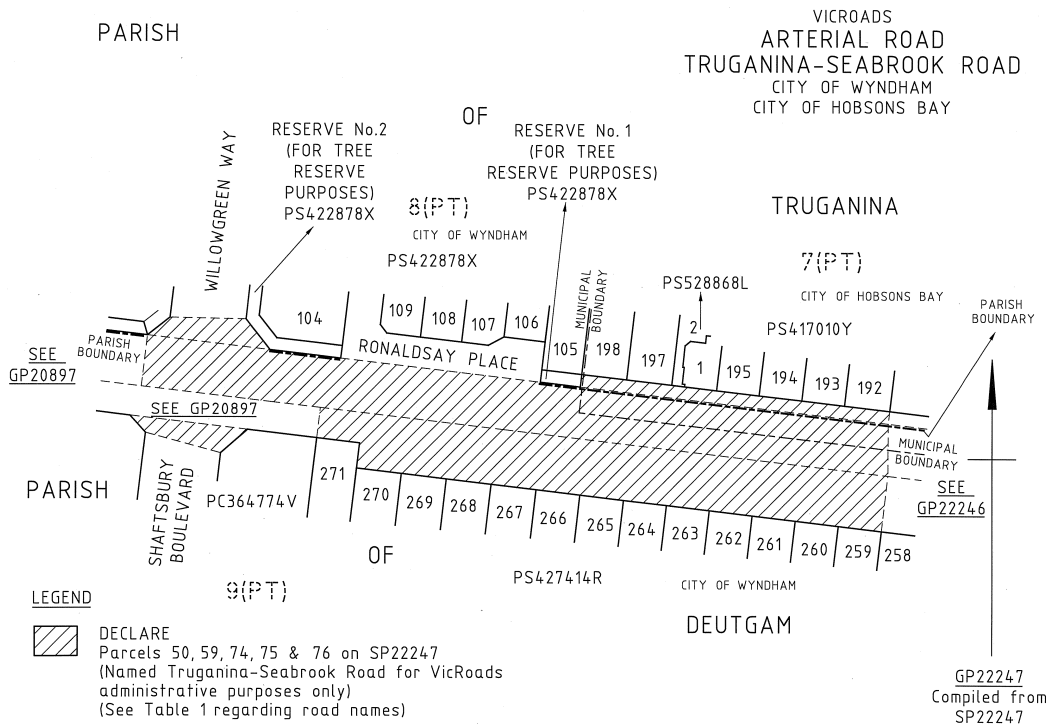
-  DECLARE  
Parcels 121 & 122 on SP22314  
(Named Truganina-Seabrook Road for VicRoads  
administrative purposes only)  
(See Table 1 regarding road names)

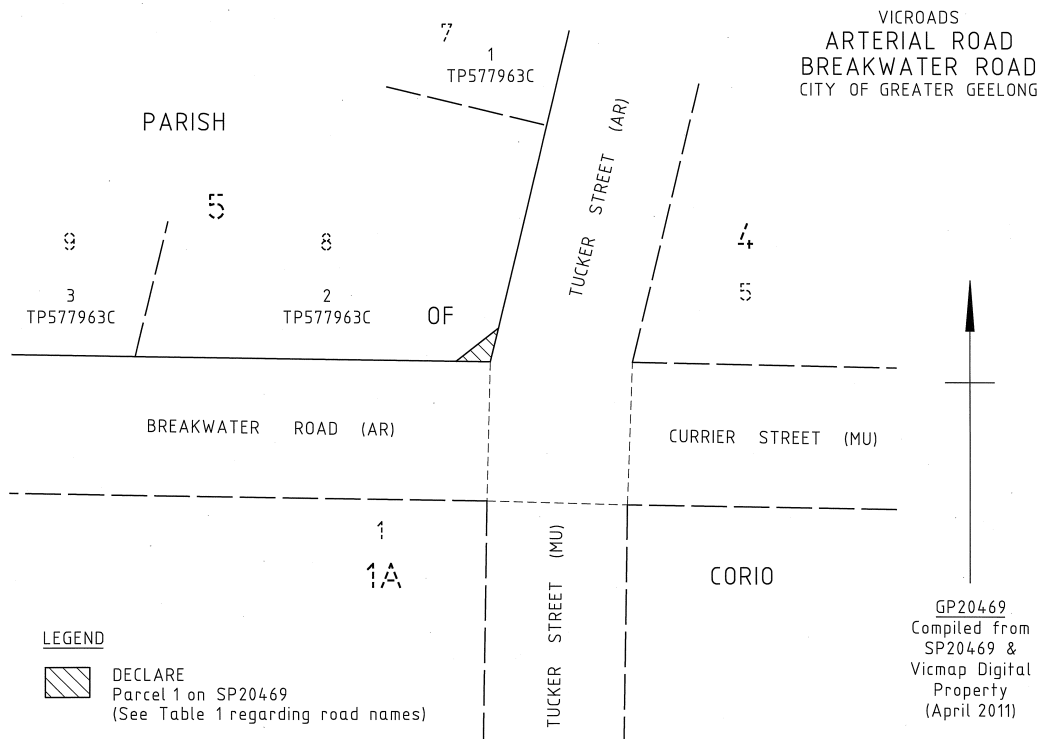
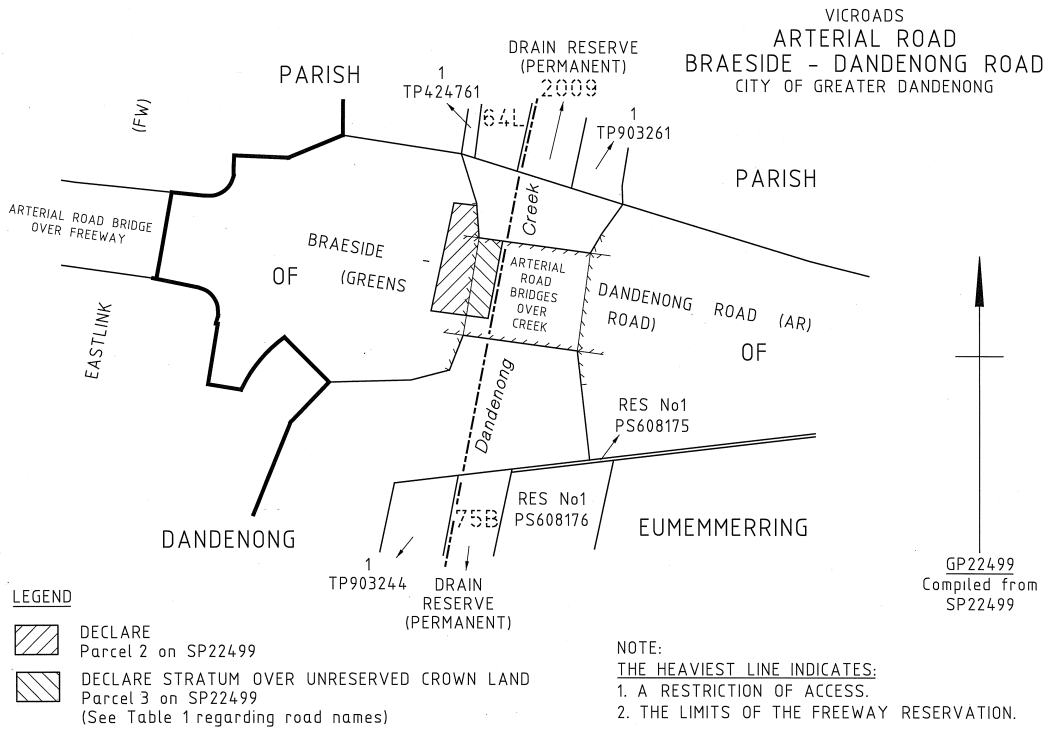


LEGEND

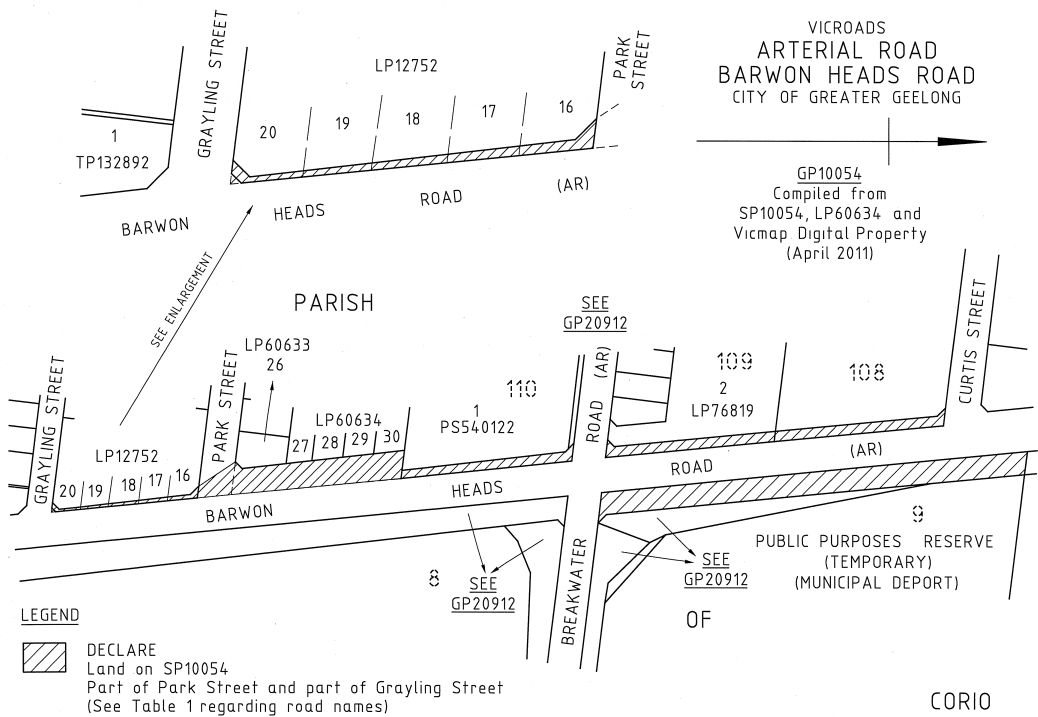
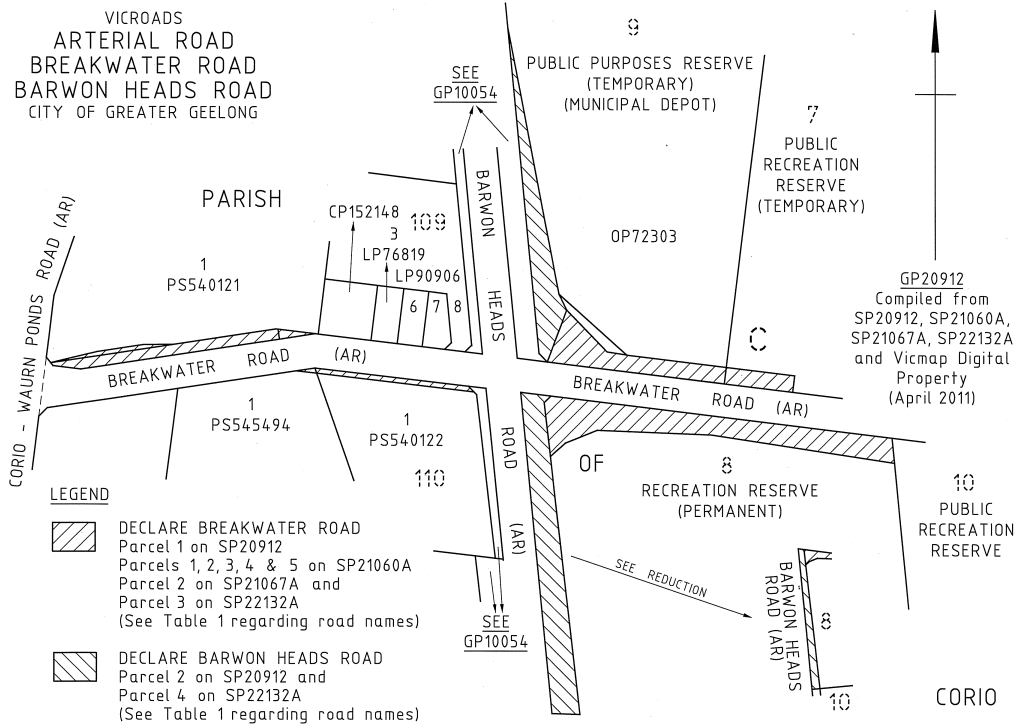
-  DECLARE  
Parcels 165, 166, 187 & 188 on SP20897A  
(Named Truganina-Seabrook Road for VicRoads  
administrative purposes only)  
(See Table 1 regarding road names)

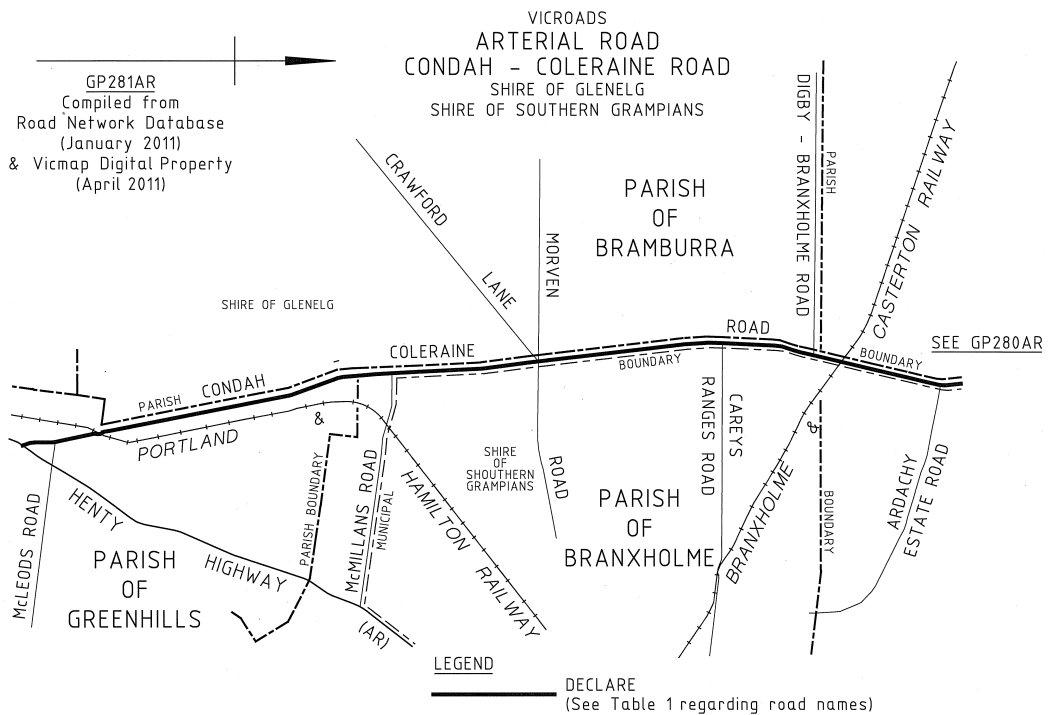
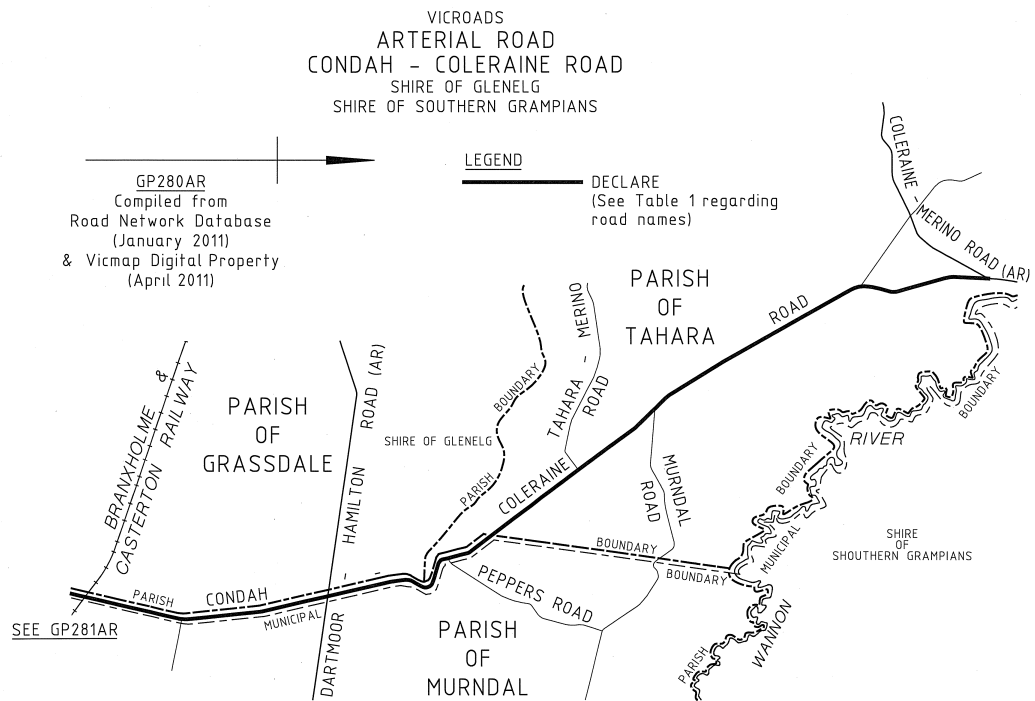
GP20897  
Compiled from  
SP20897A & SP22314

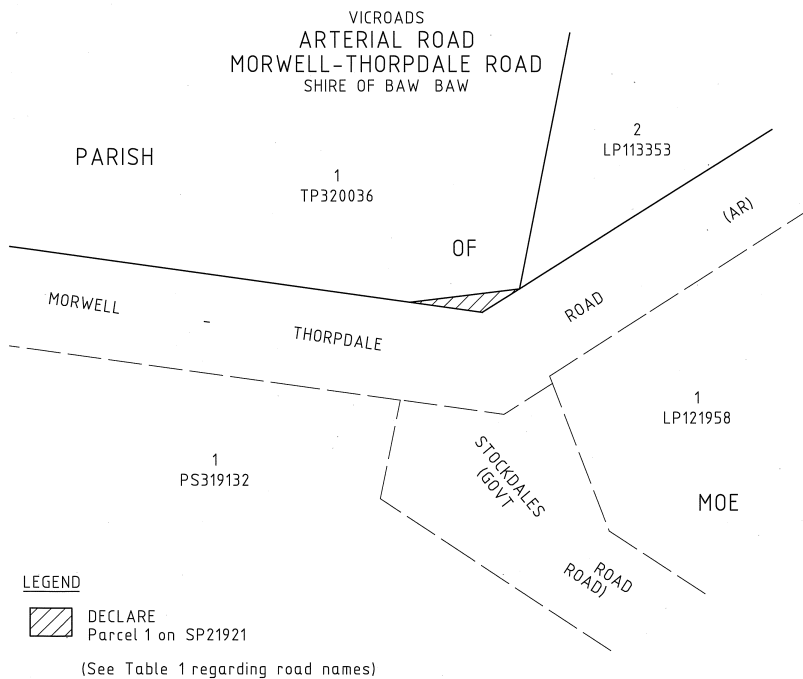
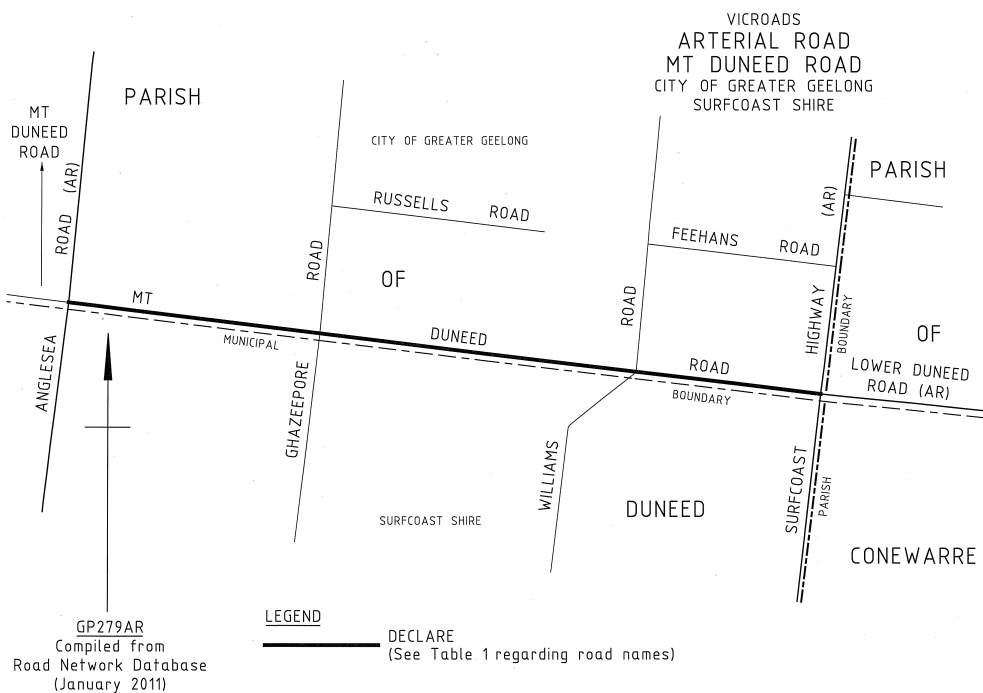












Dated 25 January 2012

GARY LIDDLE  
Chief Executive  
VicRoads

**bluestar** \* **PRINT**

The *Victoria Government Gazette* is published by Blue Star Print with the authority of the Government Printer for the State of Victoria

© State of Victoria 2012

This publication is copyright. No part may be reproduced by any process except in accordance with the provisions of the Copyright Act.

Address all enquiries to the Government Printer for the State of Victoria

Level 2, 1 Macarthur Street  
Melbourne 3002  
Victoria Australia

**How To Order****Mail Order****Victoria Government Gazette**

Level 5, 460 Bourke Street  
Melbourne 3000  
PO Box 1957 Melbourne 3001  
DX 106 Melbourne

**Telephone**

(03) 8523 4601

**Fax**

(03) 9600 0478

**email**

gazette@bluestargroup.com.au

**Retail & Mail Sales****Victoria Government Gazette**

Level 5, 460 Bourke Street  
Melbourne 3000  
PO Box 1957 Melbourne 3001

**Telephone**

(03) 8523 4601

**Fax**

(03) 9600 0478

**Retail Sales****Victorian Government Bookshop**

Level 20, 80 Collins Street  
Melbourne 3000

**Telephone**

1300 366 356

**Fax**

(03) 9208 3316

**Price Code A**