



Victoria Government Gazette

No. S 96 Friday 23 March 2012
By Authority of Victorian Government Printer

SAFE DRINKING WATER REGULATIONS 2005

Variation of Specification Under Regulation 4

Water Sampling Localities

I, Rosemary Lester, delegate of the Secretary to the Department of Health, under regulation 4 of the Safe Drinking Water Regulations 2005, vary the specifications published in Government Gazettes S 8 and S 9 on 18 January 2007 and S 179 on 30 June 2008, which specified areas supplied with drinking water by Yarra Valley Water to be water sampling localities for the purposes of the Regulations, as follows:

- in respect of the specification published in Government Gazette S 8:
 - for the water sampling localities named Emerald, Lilydale, Lower Plenty, substitute the areas of the boundaries of the water sampling localities with boundaries as described by this notice.
- in respect of the specification published in Government Gazette S 9:
 - for the water sampling localities named Montrose, Ridge/Monbulk, Seville, Warburton, Warranwood, substitute the areas of the boundaries of the water sampling localities with boundaries as described by this notice.
- in respect of the specification published in Government Gazette S 179:
 - for the water sampling localities named Croydon, Doncaster, Glen Waverley, Malvern, Mitcham, substitute the areas of the boundaries of the water sampling localities with boundaries as described by this notice.

These variations will take effect from the date this notice is published in the Victoria Government Gazette.

DR ROSEMARY LESTER
Chief Health Officer

SPECIAL

WATER SAMPLING LOCALITY NAME: CROYDON

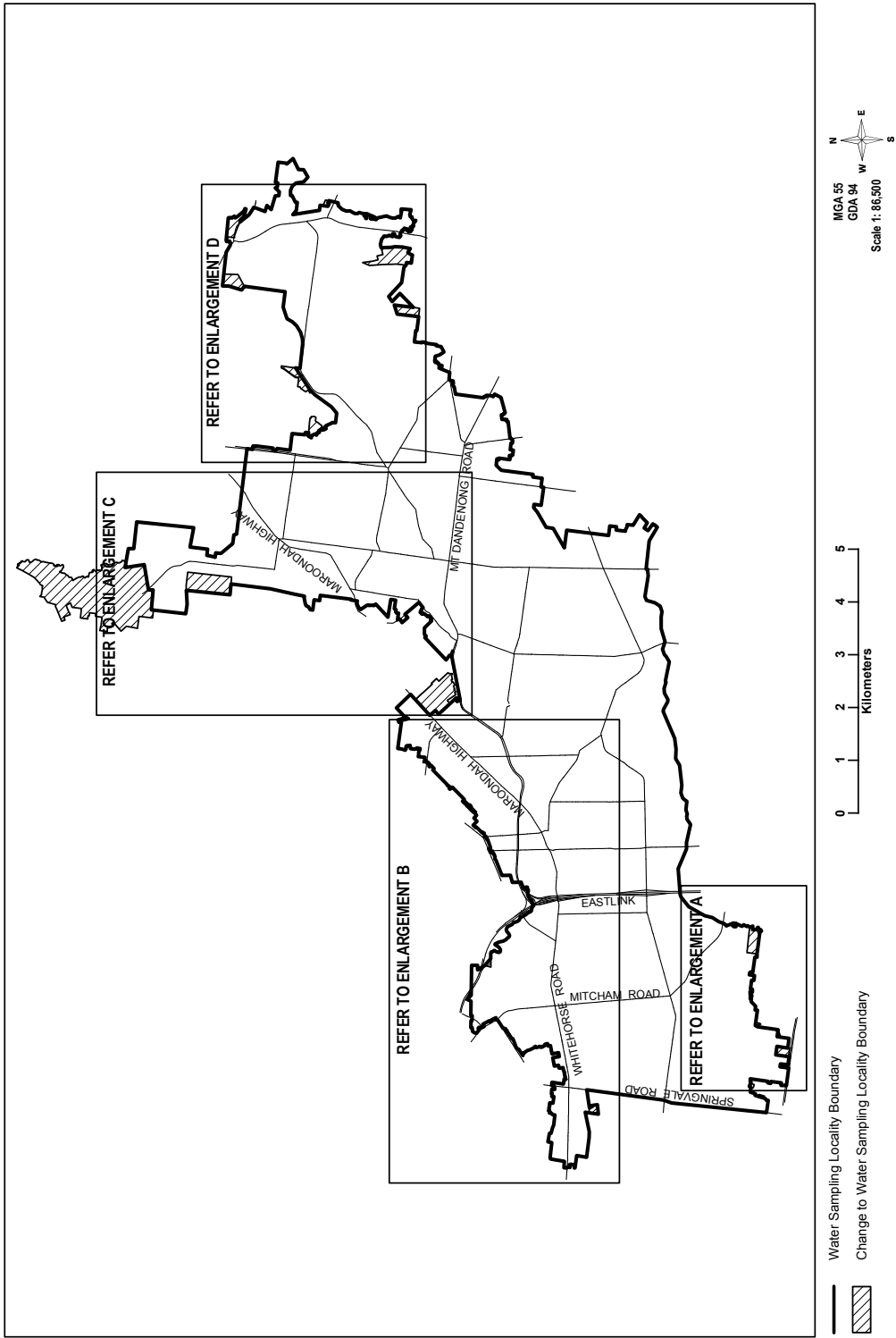
The co-ordinates listed in the table below are referenced on the diagrams Croydon Water Sampling Locality – Enlargement A to D by commencing at co-ordinate 1 and proceeding clockwise.

Co-ordinates are based on Map Grid of Australia 94, Australian Map Grid Zone 55.

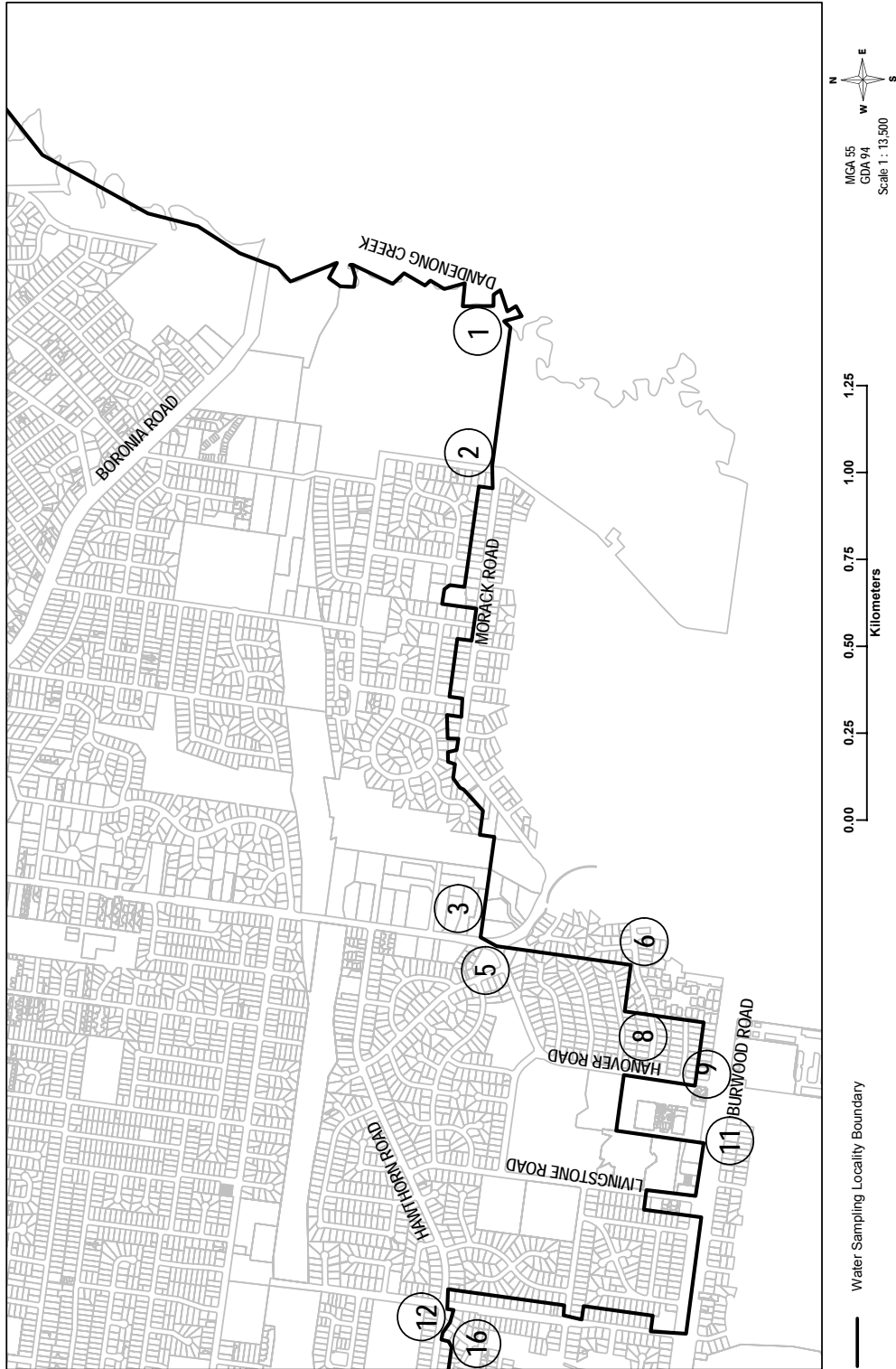
Co-ordinate	Easting	Northing	Co-ordinate	Easting	Northing
1	342498.6	5809329.6	38	344849.7	5814712.0
2	341989.5	5809190.7	39	344865.8	5814756.1
3	340685.9	5809217.9	40	345593.5	5815406.2
4	340633.7	5809225.1	41	345620.5	5815426.7
5	340608.0	5809177.7	42	345615.5	5815441.7
6	340553.5	5808786.6	43	345714.5	5815484.0
7	340420.5	5808810.5	44	345855.8	5815582.1
8	340411.2	5808745.3	45	345880.6	5815575.1
9	340216.1	5808605.3	46	345889.9	5815620.4
10	340077.2	5808835.0	47	345871.1	5815627.7
11	340043.0	5808593.3	48	345883.1	5815652.7
12	339621.1	5809317.8	49	346811.6	5815670.3
13	339561.6	5809302.7	50	346510.7	5815391.6
14	339495.8	5809334.2	51	346605.4	5815287.8
15	339476.4	5809337.8	52	346530.9	5815227.0
16	339454.8	5809308.5	53	346736.0	5815010.5
17	339070.5	5812365.9	54	346844.5	5814893.2
18	339133.2	5812216.6	55	348993.3	5819163.1
19	338952.8	5812197.1	56	348846.1	5820006.7
20	338979.0	5812377.3	57	348505.2	5820632.6
21	339562.4	5812855.4	58	348509.7	5820671.8
22	339620.0	5812827.7	59	348888.6	5820639.6
23	341688.3	5814488.0	60	348887.4	5820726.6
24	341953.8	5814238.4	61	349367.2	5820809.3
25	343883.1	5814191.7	62	349312.3	5821172.4
26	343912.8	5814247.7	63	349443.5	5821149.4
27	343981.9	5814279.9	64	351868.9	5817691.6
28	343984.1	5814244.0	65	351803.4	5817697.8
29	344647.8	5814537.9	66	351772.0	5817640.0
30	344670.6	5814536.3	67	351820.4	5817626.0
31	344683.7	5814549.1	68	351838.9	5817580.8
32	344671.8	5814561.2	69	351823.7	5817541.6
33	344748.7	5814641.1	70	351852.4	5817548.3
34	344780.0	5814608.2	71	351872.2	5817487.1
35	344812.7	5814635.8	72	351908.8	5817497.2
36	344778.6	5814670.5	73	351916.1	5817419.2
37	344830.9	5814693.7	74	354644.4	5818911.3

Co-ordinate	Easting	Northing
75	354572.8	5818960.6
76	354646.8	5819204.5
77	354651.5	5819323.1
78	354875.0	5819298.5
79	355466.9	5819169.3
80	355936.7	5819143.0
81	355973.2	5819099.2
82	355939.5	5819081.4
83	356068.6	5818916.0
84	356115.7	5818899.0
85	356108.1	5818878.2
86	355956.6	5818919.6
87	355858.3	5818995.2
88	355375.8	5816316.7
89	355359.3	5815764.7
90	355285.5	5815810.4
91	355237.9	5815722.5
92	355082.5	5815746.0
93	355094.5	5815835.8
94	355043.2	5815843.6
95	354242.4	5815706.0
96	354286.8	5816066.7
97	354117.4	5816012.4
98	353803.7	5815638.0

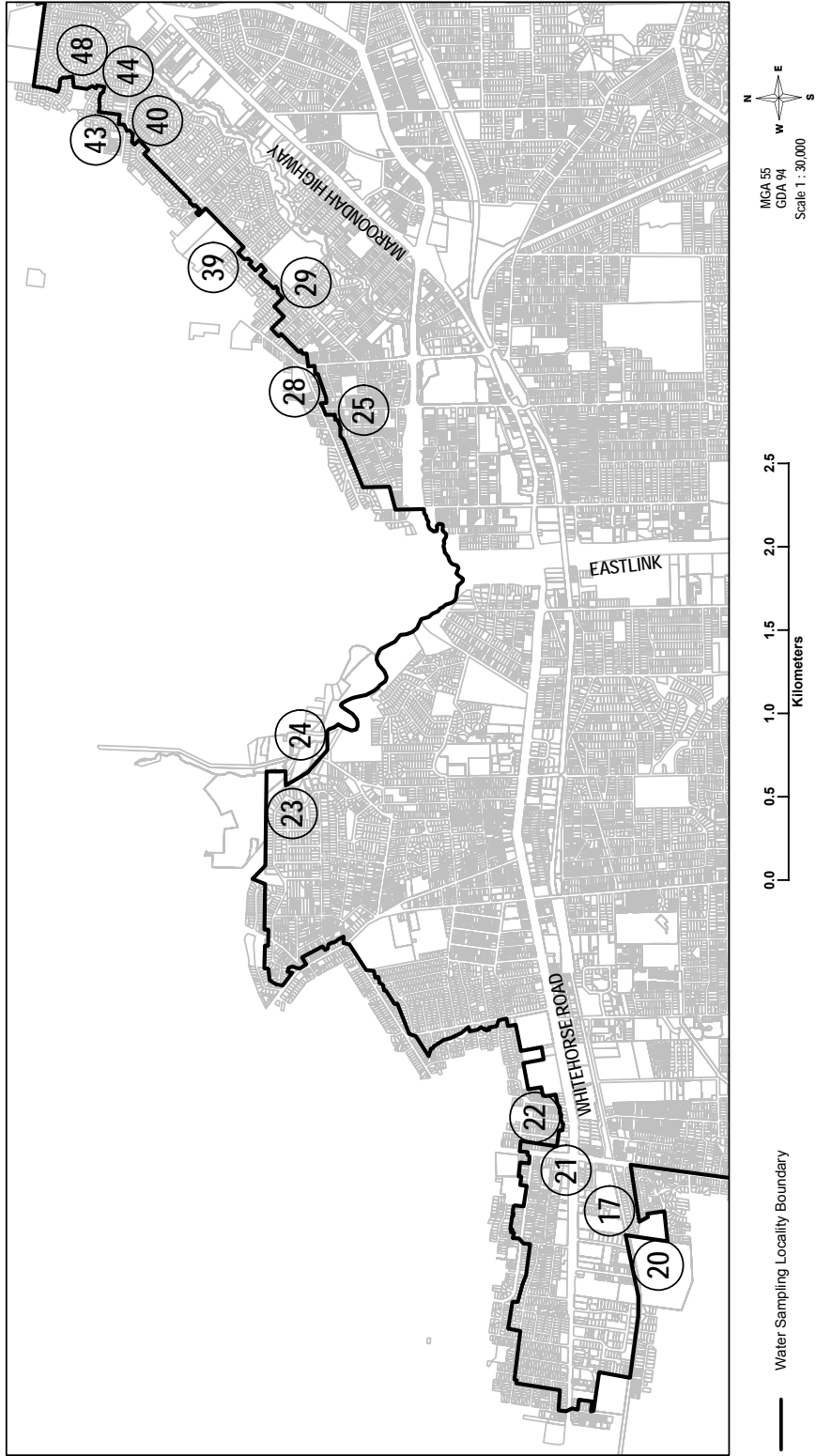
Croydon Water Sampling Locality



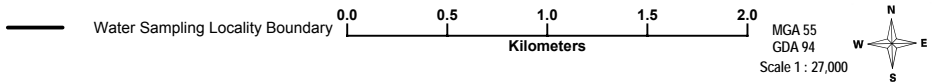
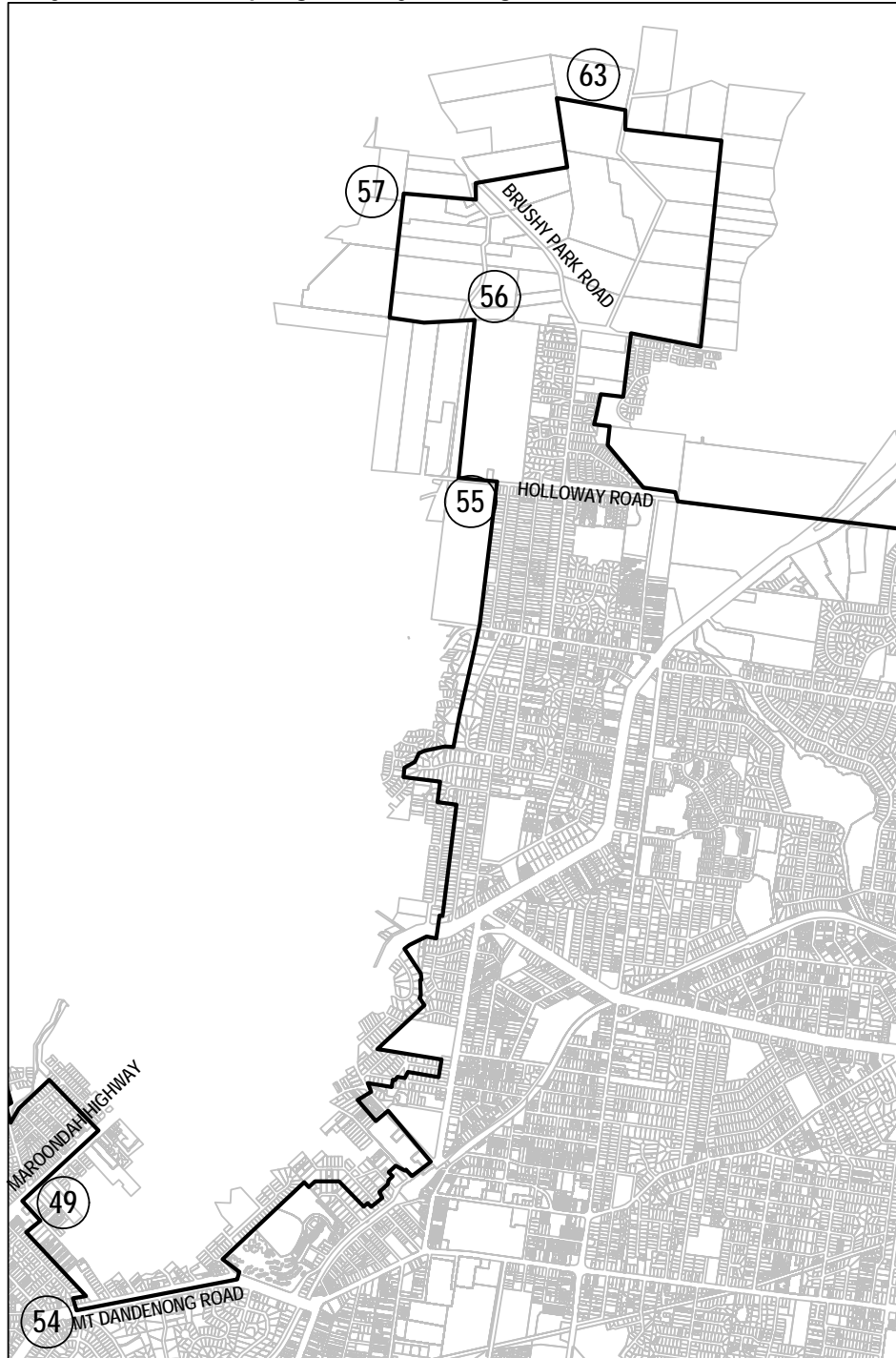
Croydon Water Sampling Locality - Enlargement A



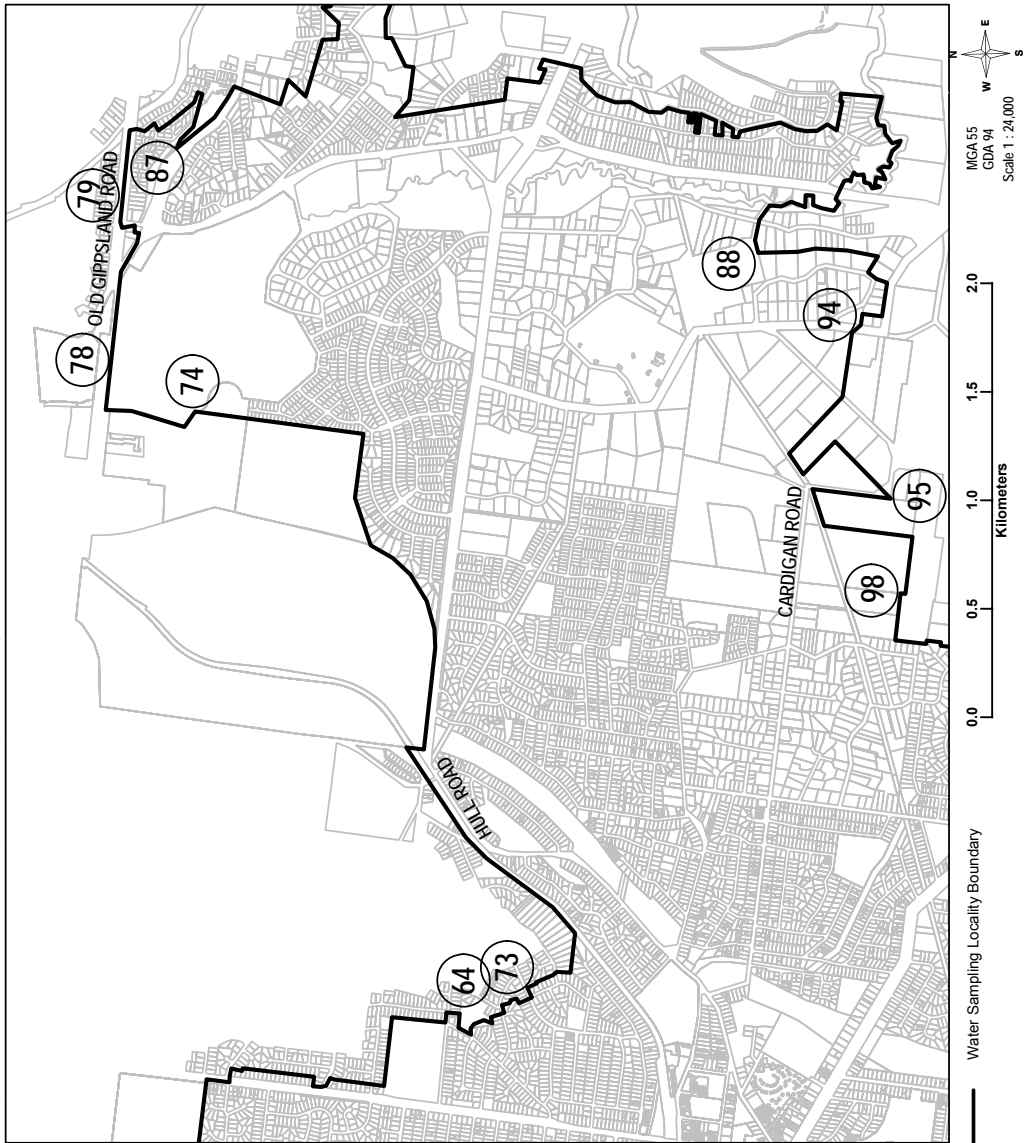
Croydon Water Sampling Locality - Enlargement B



Croydon Water Sampling Locality - Enlargement C



Croydon Water Sampling Locality - Enlargement D



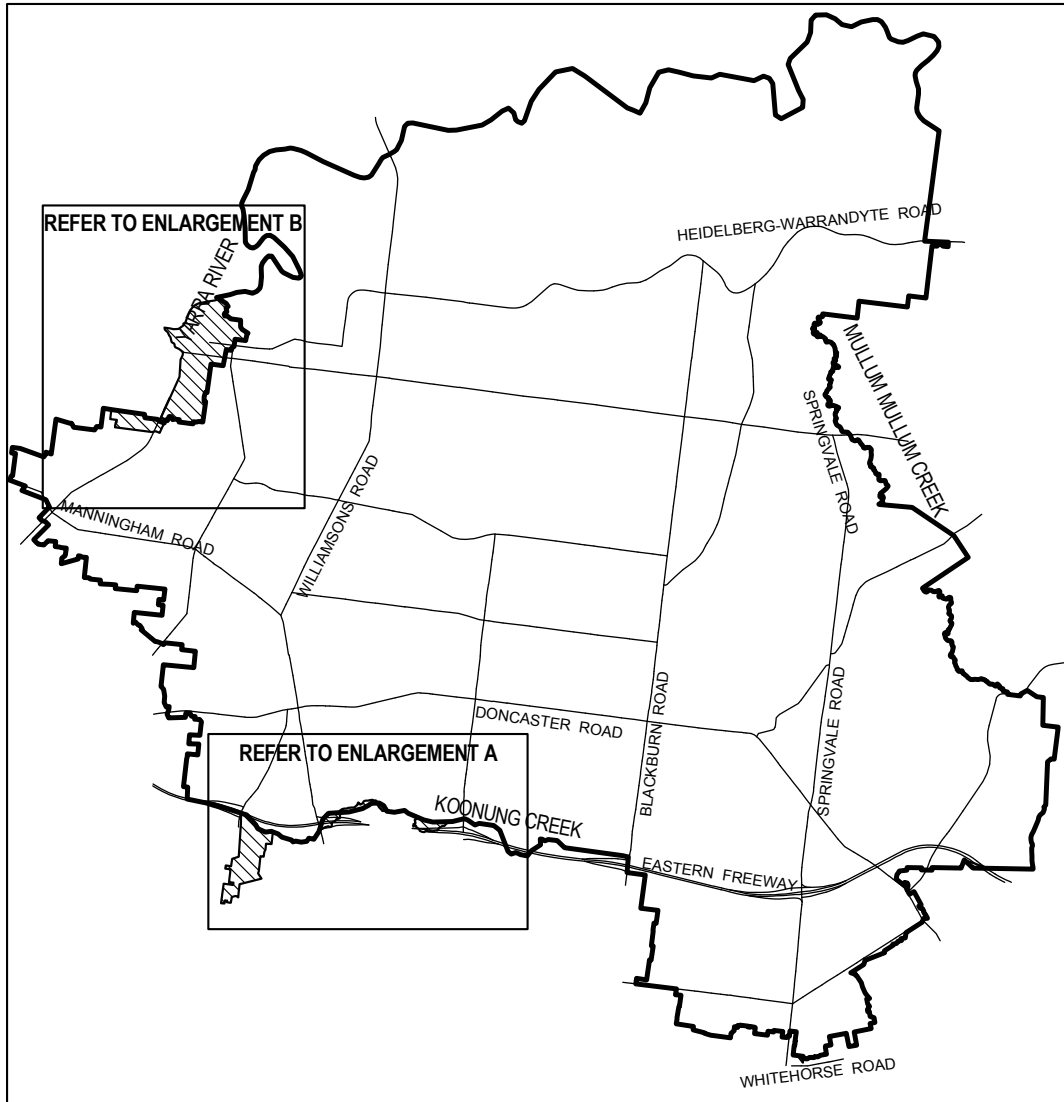
WATER SAMPLING LOCALITY NAME: DONCASTER

The co-ordinates listed in the table below are referenced on the diagrams Doncaster Water Sampling Locality – Enlargement A and B by commencing at co-ordinate 1 and proceeding clockwise.

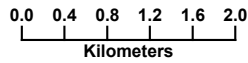
Co-ordinates are based on Map Grid of Australia 94, Australian Map Grid Zone 55.

Co-ordinate	Easting	Northing
1	336326.3	5815041.8
2	336150.4	5815043.8
3	335974.8	5815097.3
4	335711.3	5815143.7
5	335571.3	5815219.5
6	335171.0	5815125.0
7	335081.0	5814953.9
8	334651.5	5814956.8
9	334363.2	5815112.3
10	333137.8	5818908.5
11	333449.5	5818863.4
12	333450.6	5818831.2
13	333570.9	5818816.1
14	333631.1	5818780.2
15	333645.1	5818810.7
16	333660.8	5818803.6
17	333679.6	5818844.0
18	333711.9	5818812.8
19	333772.9	5818813.3
20	333770.2	5818792.1
21	333902.9	5818774.3
22	333905.6	5818794.3
23	333994.3	5818790.0
24	334020.7	5818980.8
25	334032.8	5819067.3
26	334071.4	5819332.6
27	334184.6	5819318.3
28	334213.9	5819469.9
29	334262.2	5819463.5
30	334287.4	5819497.3
31	334296.5	5819567.3
32	334396.5	5819554.3
33	334418.7	5819623.5
34	334348.5	5819745.1
35	334200.0	5819783.7
36	334232.6	5819874.2
37	334111.2	5819931.0

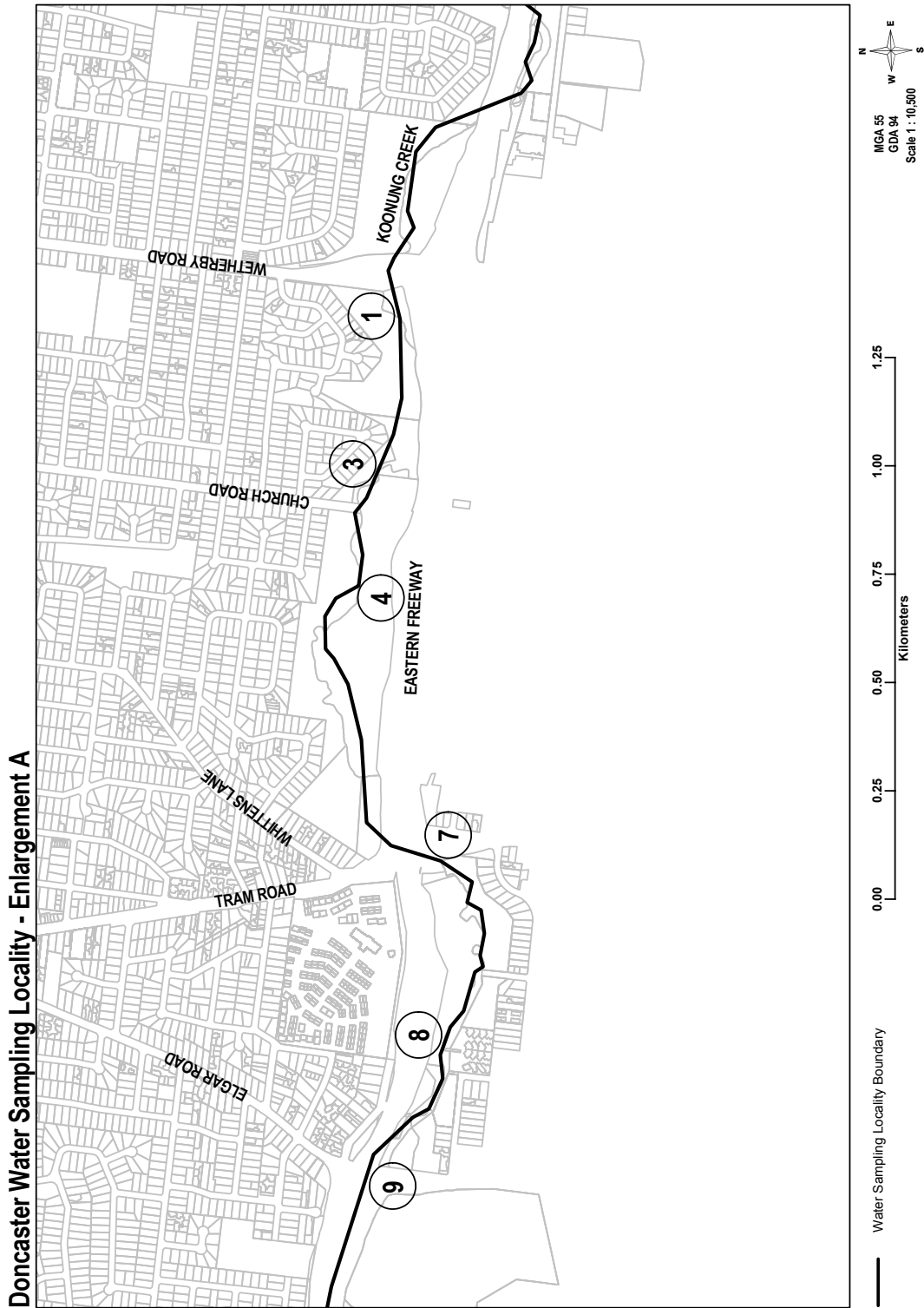
Doncaster Water Sampling Locality



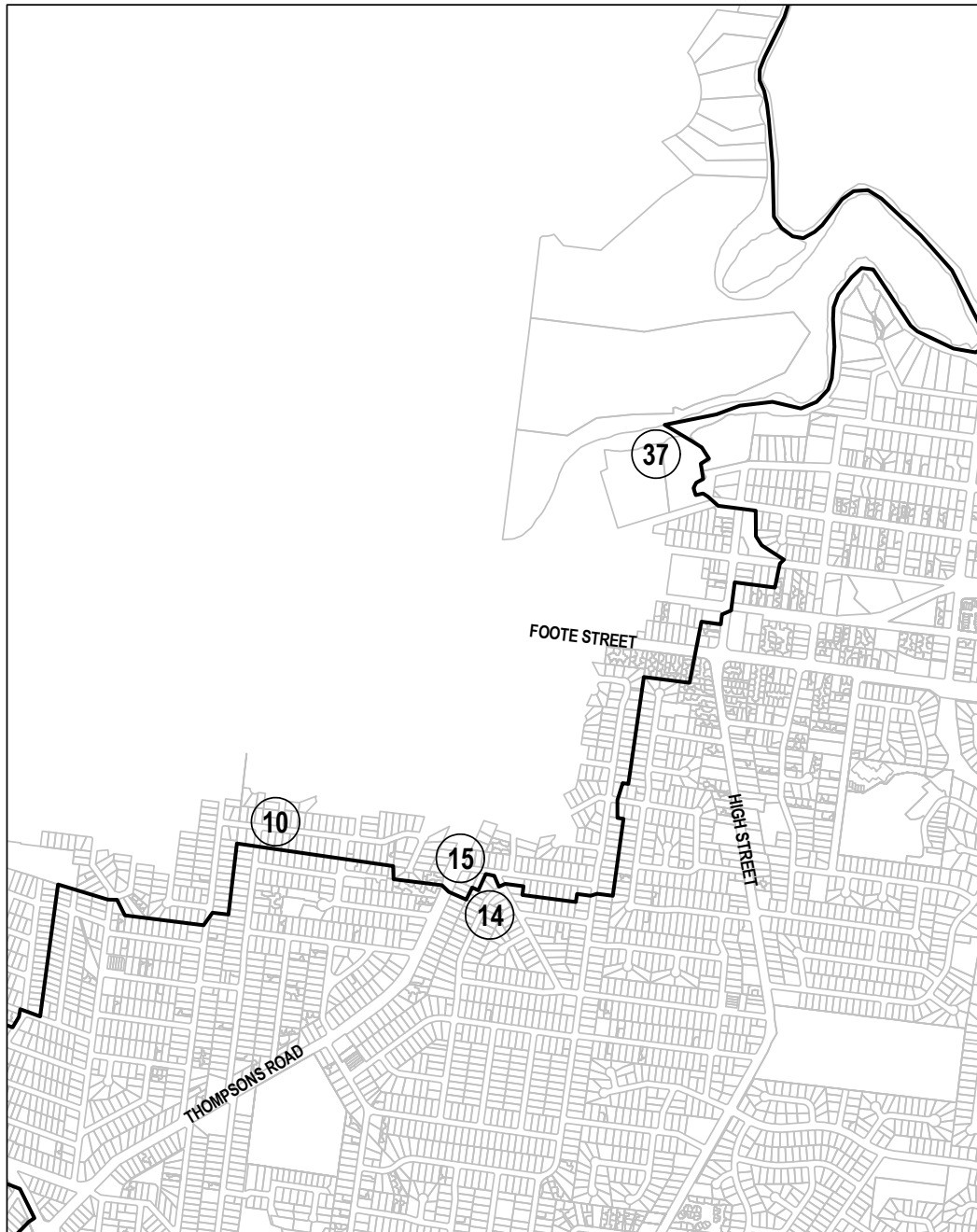
- Water Sampling Locality Boundary
- Change to Water Sampling Locality Boundary



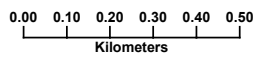
MGA 55
GDA 94
Scale 1: 58,500




Doncaster Water Sampling Locality - Enlargement B



— Water Sampling Locality Boundary



MGA 55
GDA 94
Scale 1 : 12,000



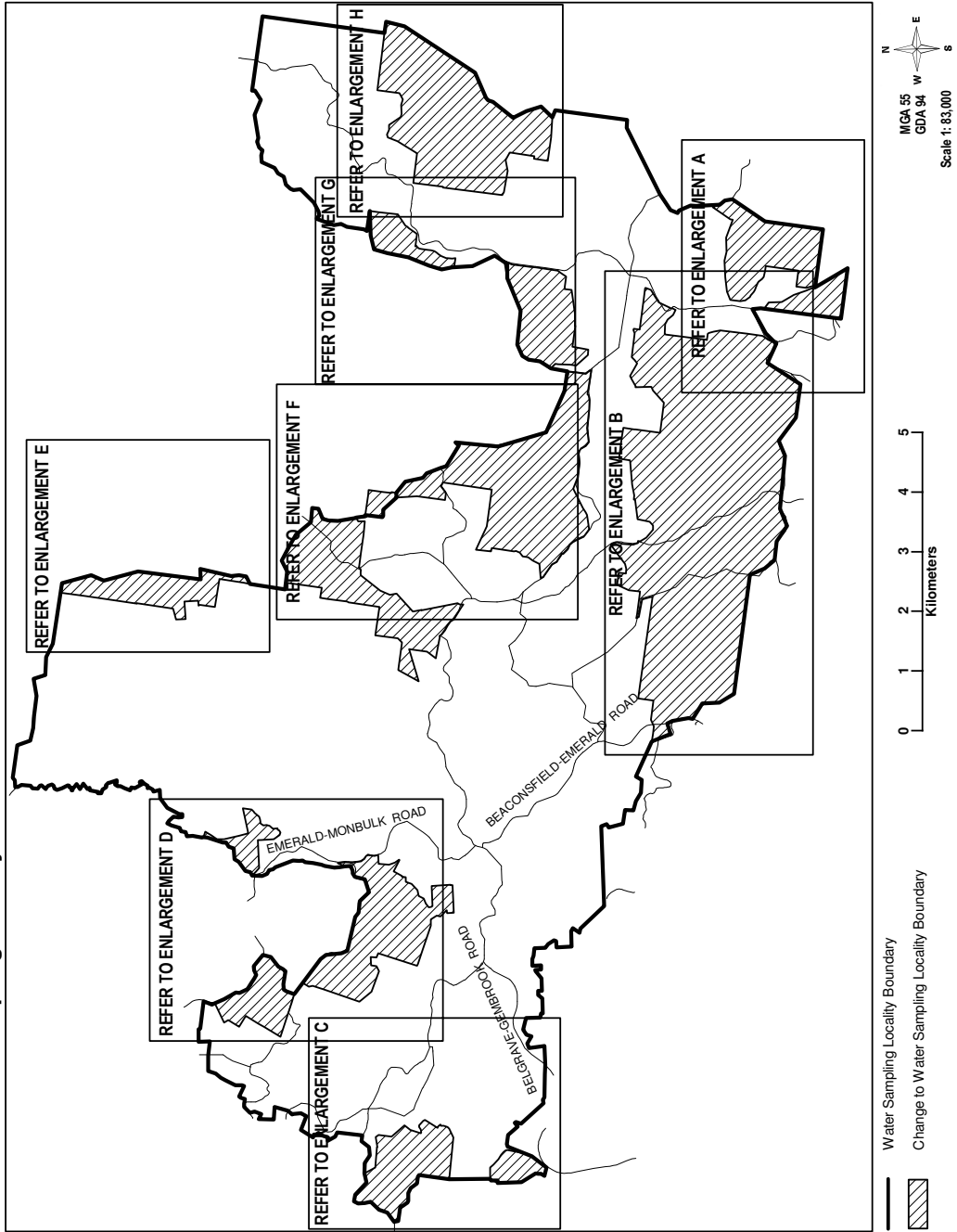
WATER SAMPLING LOCALITY NAME: EMERALD

The co-ordinates listed in the table below are referenced on the diagrams Emerald Water Sampling Locality – Enlargement A to C, F and H by commencing at co-ordinate 1 and proceeding clockwise.

Co-ordinates are based on Map Grid of Australia 94, Australian Map Grid Zone 55.

Co-ordinate	Easting	Northing
1	374071.8	5797032.8
2	374205.1	5796703.0
3	373831.4	5796155.6
4	373696.8	5795181.8
5	372723.1	5795314.8
6	373050.1	5794770.2
7	372199.3	5794882.5
8	372371.8	5796168.8
9	367904.8	5796405.7
10	365907.9	5796670.7
11	365492.8	5797367.3
12	365415.5	5797797.4
13	365234.3	5797742.1
14	365110.4	5798051.1
15	358317.1	5800469.2
16	357967.8	5799821.1
17	357826.4	5799854.9
18	357867.5	5800004.7
19	357721.6	5800239.4
20	357706.6	5800639.1
21	357779.9	5800763.5
22	357771.6	5801464.9
23	357842.0	5801955.5
24	357313.3	5802272.6
25	357066.5	5802308.1
26	367772.6	5804187.7
27	369027.9	5803746.9
28	368872.5	5802569.8
29	369277.2	5802341.8
30	376993.9	5802534.9
31	377178.1	5802511.1
32	375705.6	5799681.5


Emerald Water Sampling Locality



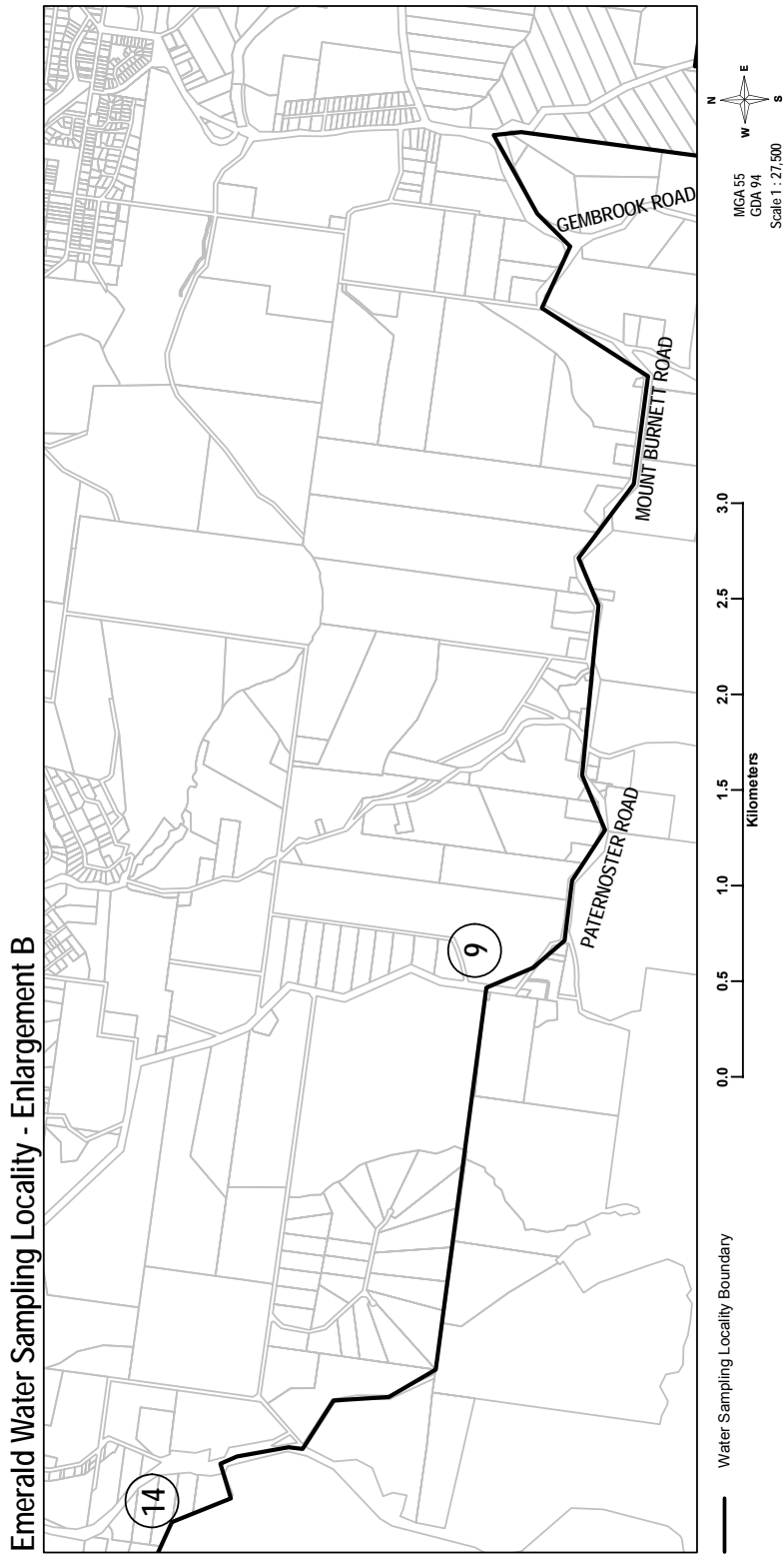
Emerald Water Sampling Locality - Enlargement A



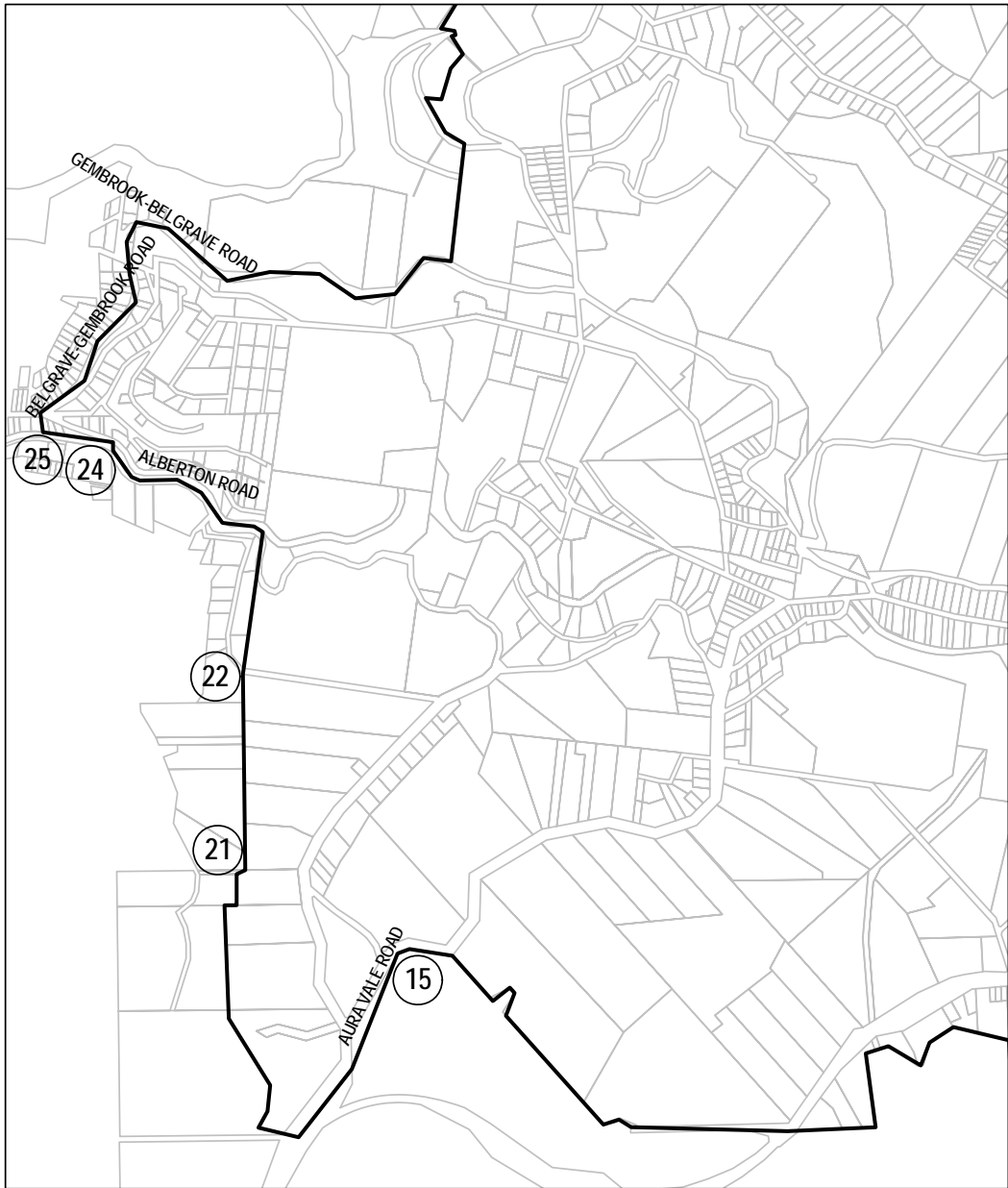
N
W
E
S
MCA 55
GDA 94
Scale 1 : 17,000



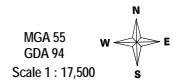
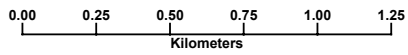
Water Sampling Locality Boundary



Emerald Water Sampling Locality - Enlargement C



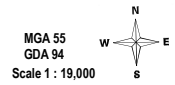
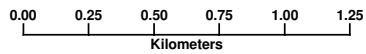
Water Sampling Locality Boundary



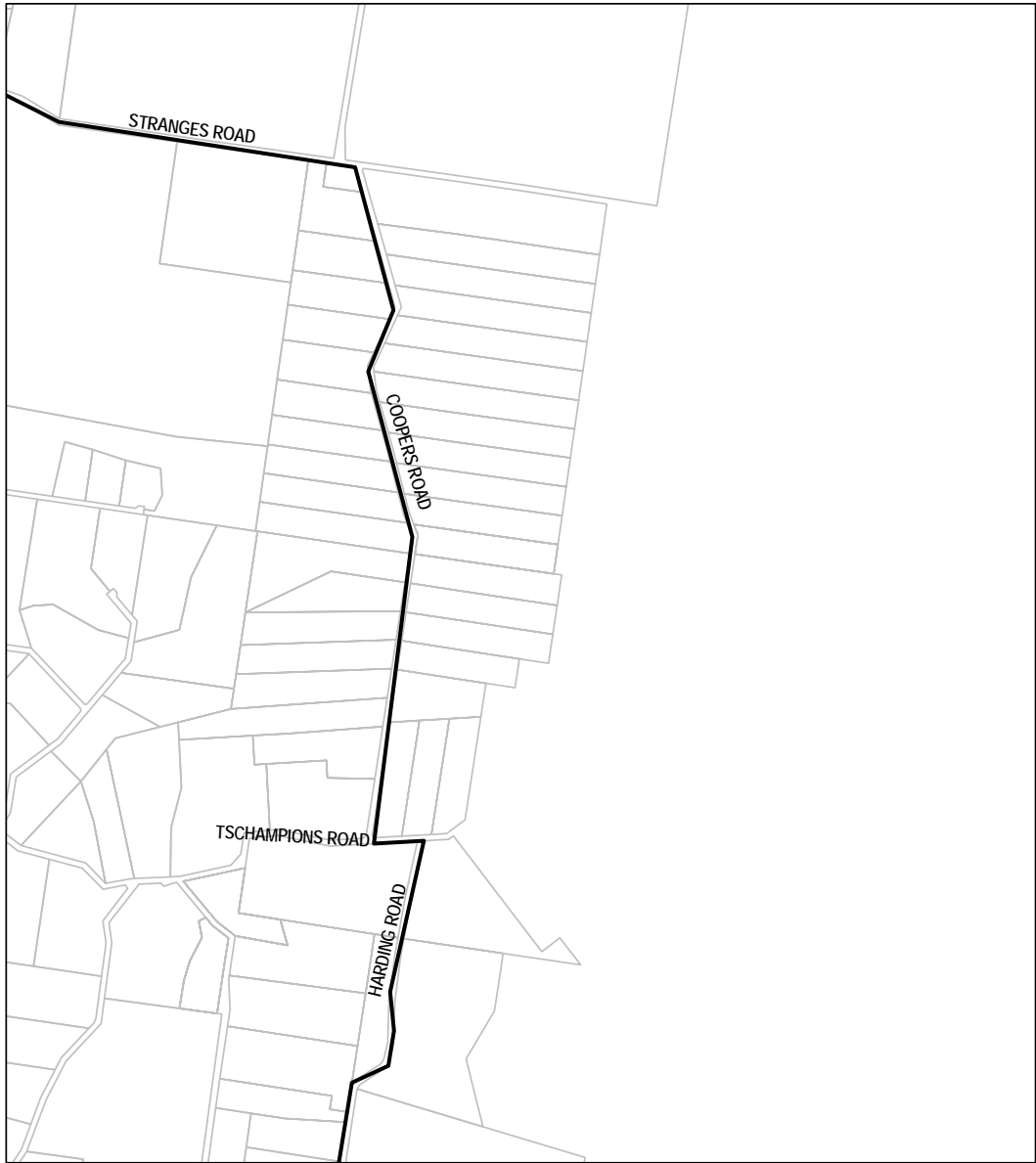
Emerald Water Sampling Locality - Enlargement D



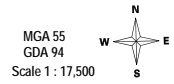
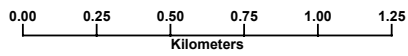
— Water Sampling Locality Boundary



Emerald Water Sampling Locality - Enlargement E



— Water Sampling Locality Boundary



Emerald Water Sampling Locality - Enlargement F



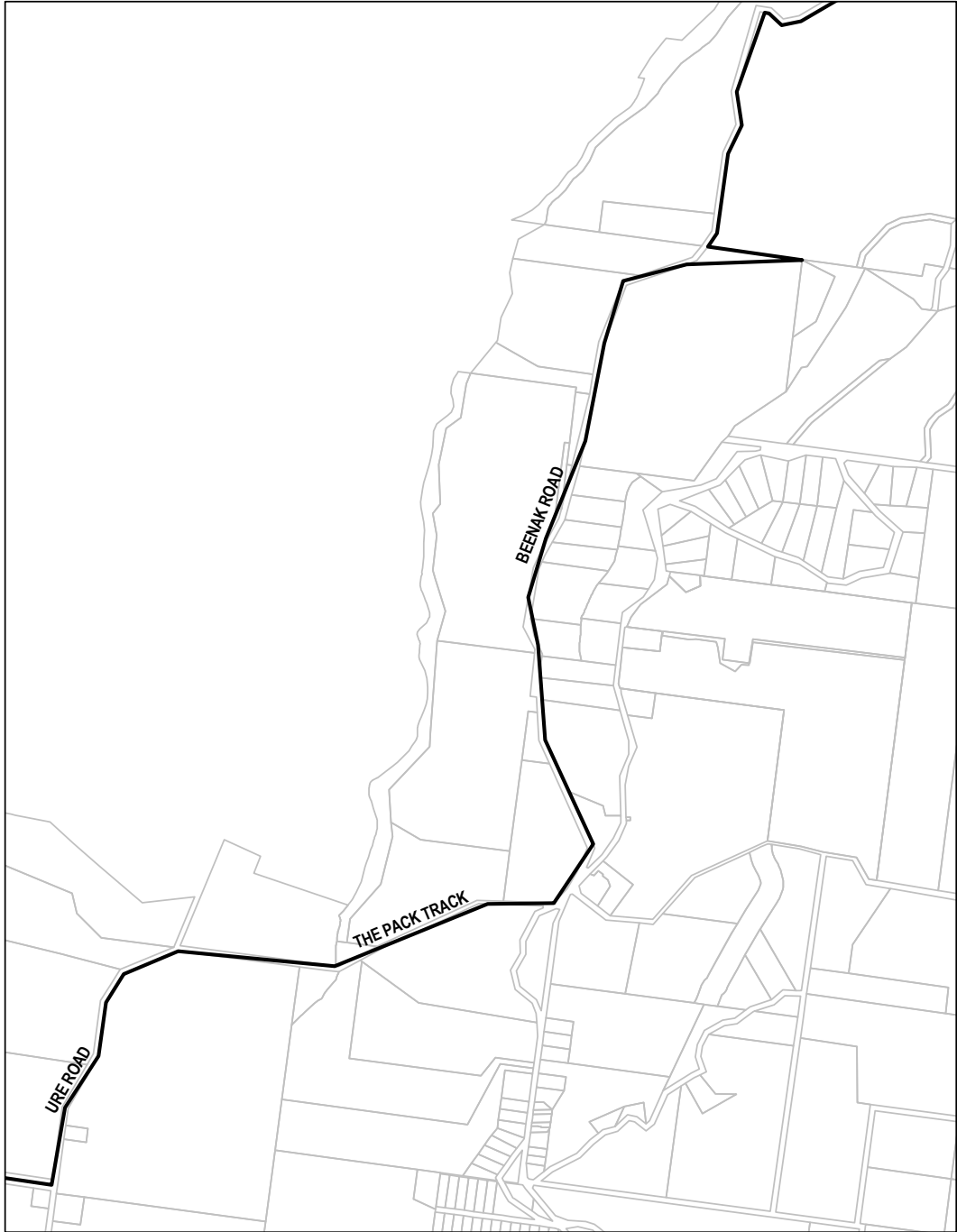
Water Sampling Locality Boundary

0.00 0.25 0.50 0.75 1.00 1.25
Kilometers

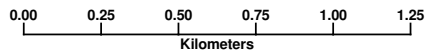
MGA 55
GDA 94
Scale 1 : 19,000



Emerald Water Sampling Locality - Enlargement G



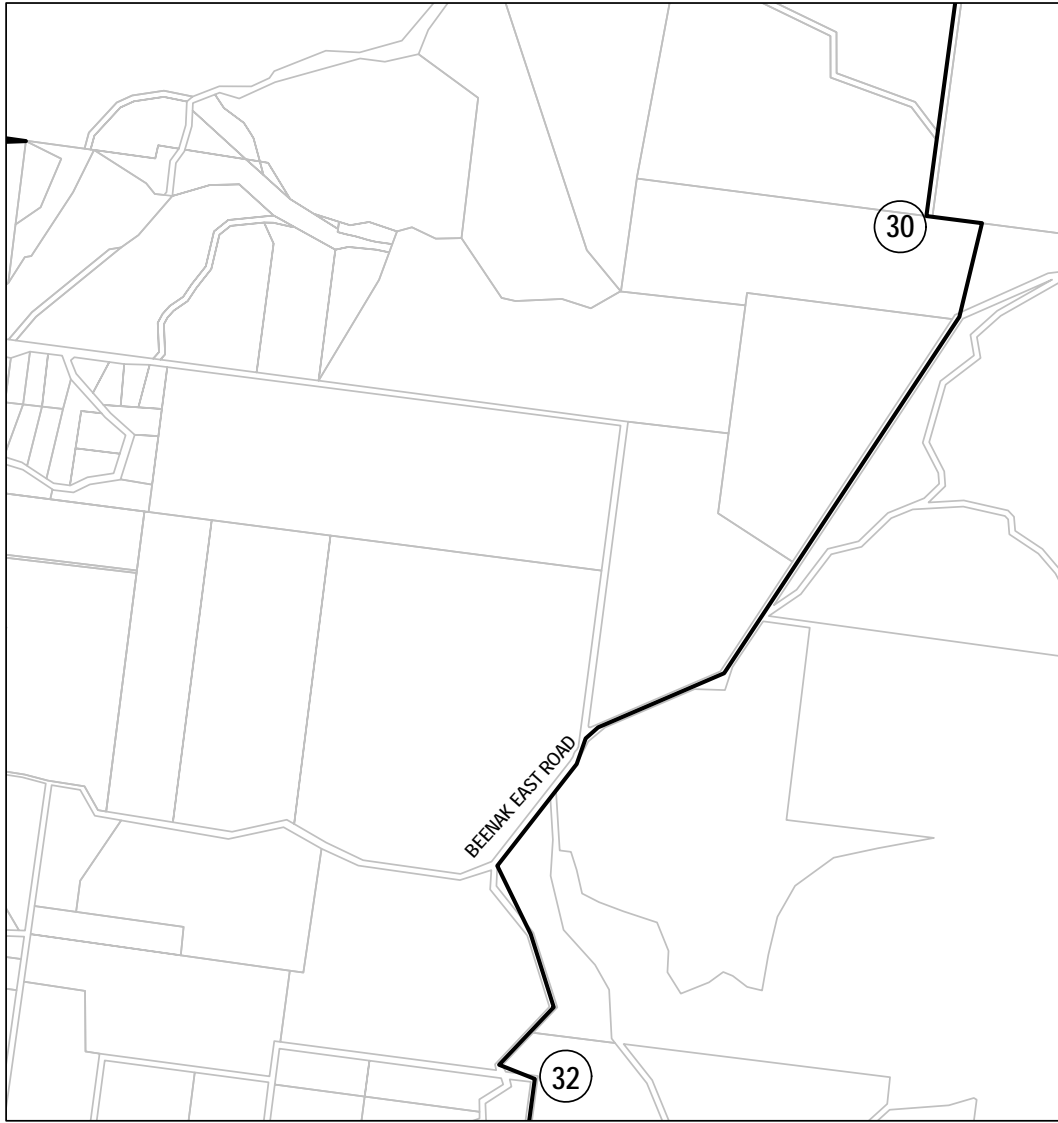
— Water Sampling Locality Boundary



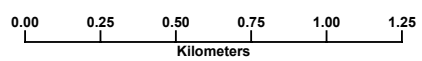
MGA 55
GDA 94
Scale 1 : 16,700

A compass rose with four points labeled N (North), S (South), E (East), and W (West).


Emerald Water Sampling Locality - Enlargement H



Water Sampling Locality Boundary



MGA 55
GDA 94
Scale 1 : 17,000



WATER SAMPLING LOCALITY NAME: GLEN WAVERLEY

The co-ordinates listed in the table below are referenced on the diagram Glen Waverley Water Sampling Locality – Enlargement A by commencing at co-ordinate 1 and proceeding clockwise.

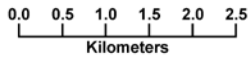
Co-ordinates are based on Map Grid of Australia 94, Australian Map Grid Zone 55.

Co-ordinate	Easting	Northing
1	338947.9	5807916.0
2	338934.8	5807763.1
3	338769.0	5807784.1
4	338747.6	5807606.8
5	338911.8	5807587.3
6	338882.5	5807364.6
7	339255.9	5807339.7
8	339255.4	5807461.9
9	339431.1	5807440.1
10	339451.3	5807603.6
11	339616.3	5807585.6
12	339638.4	5807776.98
13	339692.9	5807818.7


Glen Waverley Water Sampling Locality



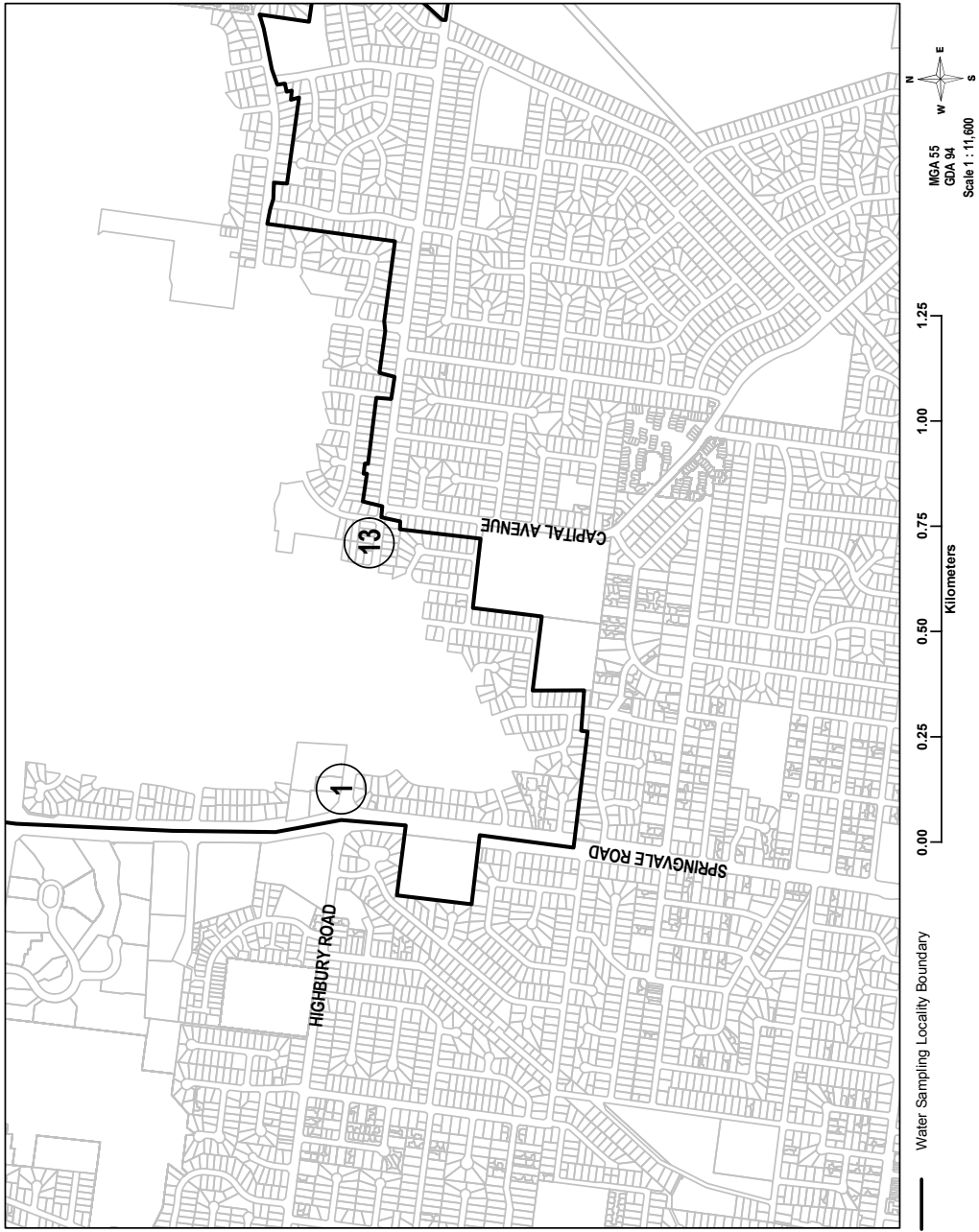
— Water Sampling Locality Boundary
▨ Change to Water Sampling Locality Boundary



MGA 55
GDA 94 W
Scale 1: 57,000



Glen Waverley Water Sampling Locality - Enlargement A



WATER SAMPLING LOCALITY NAME: LILYDALE

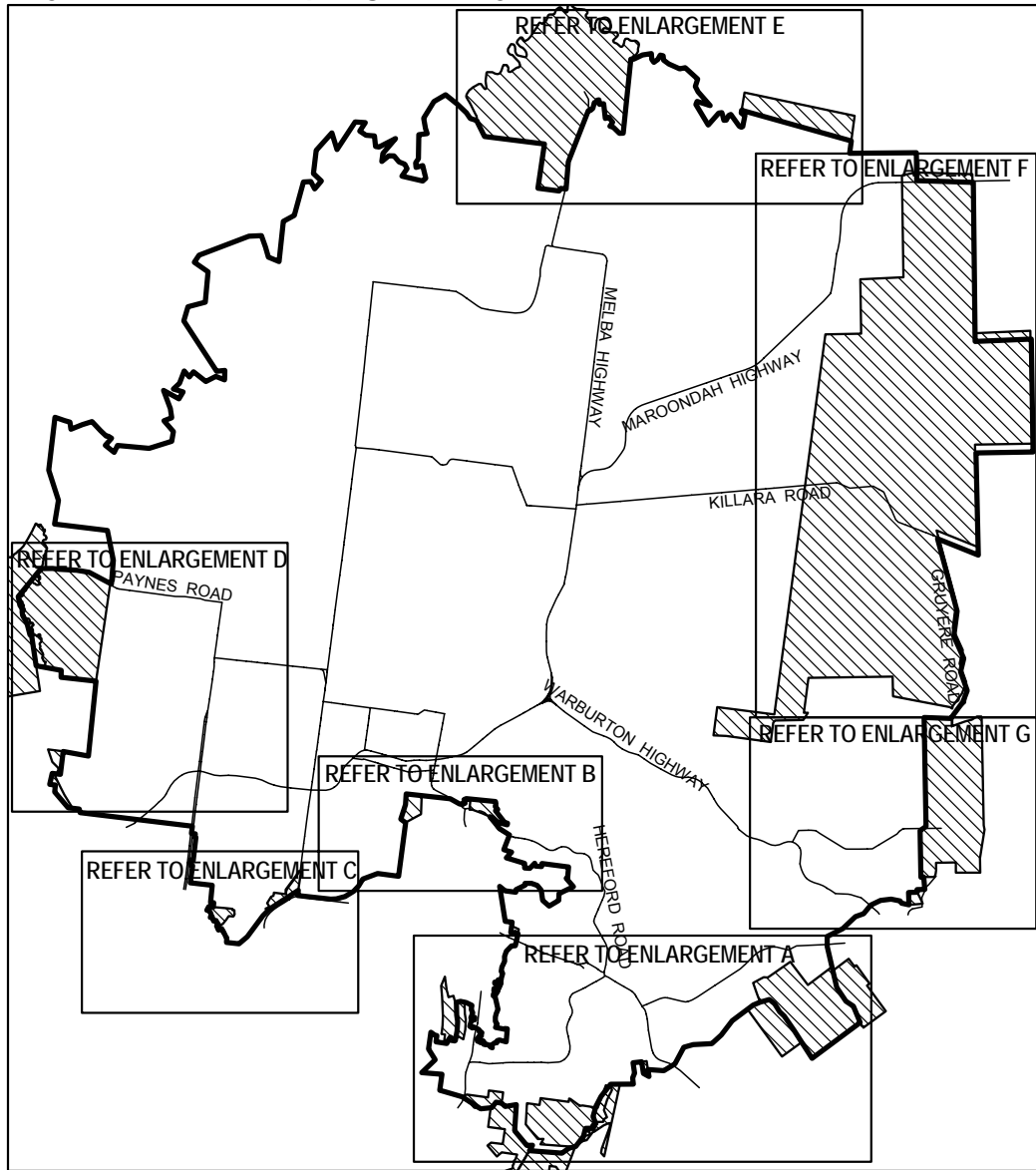
The co-ordinates listed in the table below are referenced on the diagrams Lilydale Water Sampling Locality – Enlargement A to E and G by commencing at co-ordinate 1 and proceeding clockwise.

Co-ordinates are based on Map Grid of Australia 94, Australian Map Grid Zone 55.

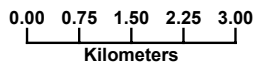
Co-ordinate	Easting	Northing	Co-ordinate	Easting	Northing
1	361202.9	5816023.6	38	351820.4	5817626.0
2	360508.3	5815508.0	39	351774.9	5817645.2
3	355007.0	5815884.4	40	351803.4	5817697.8
4	355068.8	5815839.7	41	351868.8	5817691.6
5	355094.5	5815835.8	42	349945.3	5819053.4
6	355082.5	5815746.0	43	349773.2	5819123.9
7	355237.9	5815722.5	44	349578.9	5819352.6
8	355258.0	5815771.2	45	349590.0	5819452.5
9	355287.9	5815813.8	46	349507.7	5819461.8
10	355359.3	5815764.7	47	349542.7	5819619.8
11	355375.8	5816316.7	48	349660.7	5819606.4
12	355858.3	5818995.2	49	349701.5	5819939.1
13	355898.5	5818978.8	50	350175.8	5820949.6
14	355956.6	5818919.6	51	349671.6	5821007.2
15	356108.1	5818878.2	52	349674.3	5821106.7
16	356114.5	5818899.4	53	349312.3	5821172.4
17	356068.6	5818916.0	54	349245.6	5821614.1
18	355939.5	5819081.4	55	349223.2	5821616.9
19	355973.2	5819099.2	56	349111.5	5821994.5
20	355936.7	5819143.0	57	349053.3	5822170.7
21	355946.5	5819181.0	58	349381.2	5822575.0
22	355940.7	5819213.1	59	349885.7	5822552.5
23	355518.2	5819256.1	60	350359.1	5822334.5
24	355475.0	5819232.5	61	355628.0	5829053.6
25	354875.0	5819298.5	62	355665.8	5829042.5
26	354651.5	5819323.1	63	355782.6	5828810.9
27	354572.8	5818960.6	64	356646.0	5828701.4
28	354644.4	5818911.3	65	356552.4	5828063.9
29	353086.6	5817857.0	66	356859.4	5828024.4
30	352636.3	5817620.9	67	356880.6	5828061.8
31	351916.1	5817419.2	68	356958.8	5828052.4
32	351943.0	5817431.5	69	356989.8	5828443.0
33	351908.8	5817497.2	70	357279.4	5829181.9
34	351873.3	5817489.0	71	357311.8	5829185.1
35	351852.4	5817548.3	72	357345.8	5829216.4
36	351823.7	5817541.6	73	357367.0	5829301.0
37	351838.9	5817580.8	74	357410.3	5829301.6

Co-ordinate	Easting	Northing
75	357406.2	5829334.5
76	357433.2	5829338.5
77	357441.6	5829275.0
78	357501.1	5829282.9
79	357524.4	5829070.0
80	357574.7	5829088.2
81	357631.9	5829015.9
82	357590.1	5828958.5
83	357639.2	5828943.4
84	357728.0	5828855.4
85	357782.7	5828858.5
86	357935.1	5829925.9
87	362546.1	5820434.3
88	362125.7	5820425.5
89	362152.4	5818856.6
90	362067.6	5818794.2
91	362079.5	5818122.0
92	362118.9	5818124.5
93	362025.6	5817905.7
94	361900.8	5817901.5
95	361906.4	5817712.8


Lilydale Water Sampling Locality



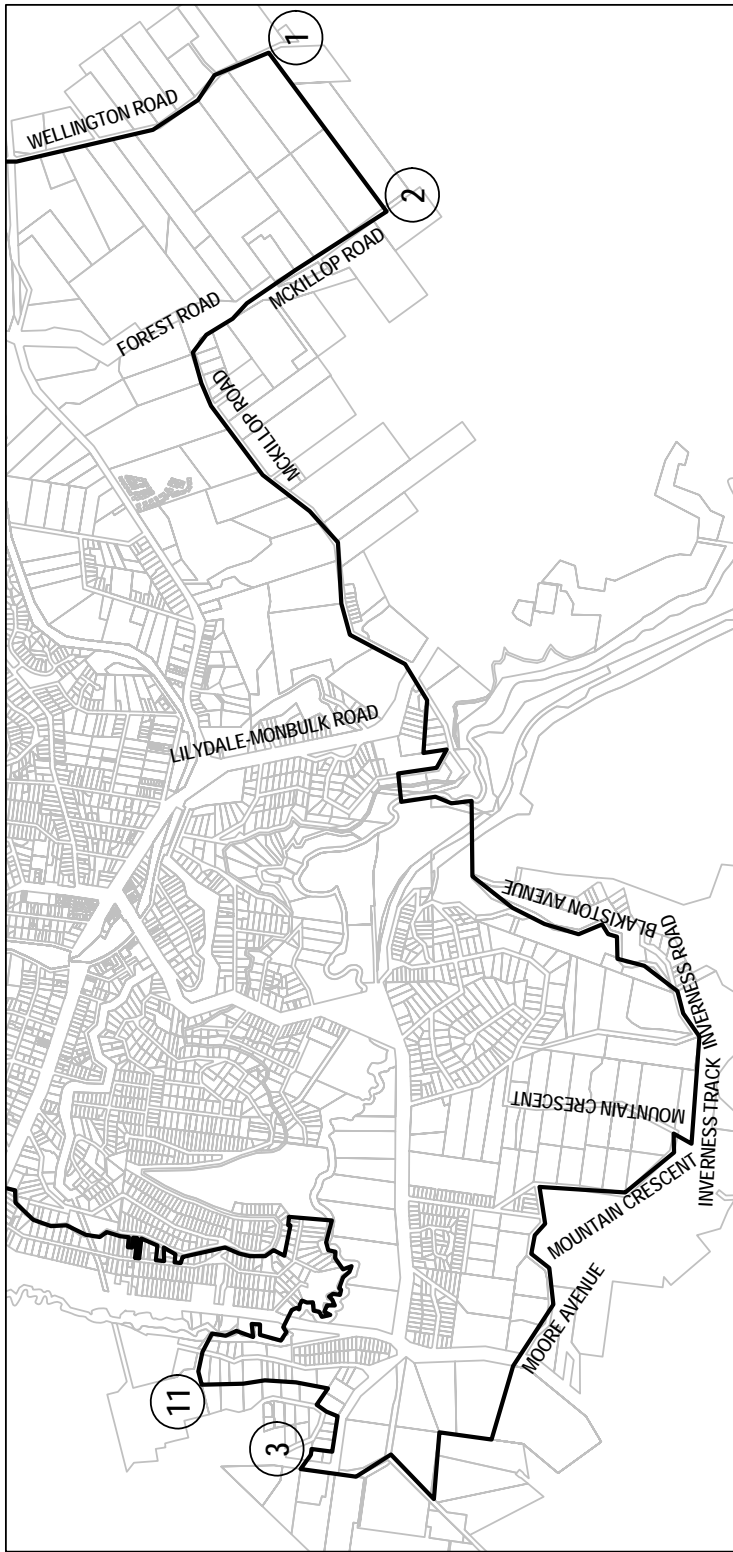
- Water Sampling Locality Boundary
- ▨ Change to Water Sampling Locality Boundary



MGA 55
GDA 94 W
Scale 1: 94,500



Lilydale Water Sampling Locality - Enlargement A

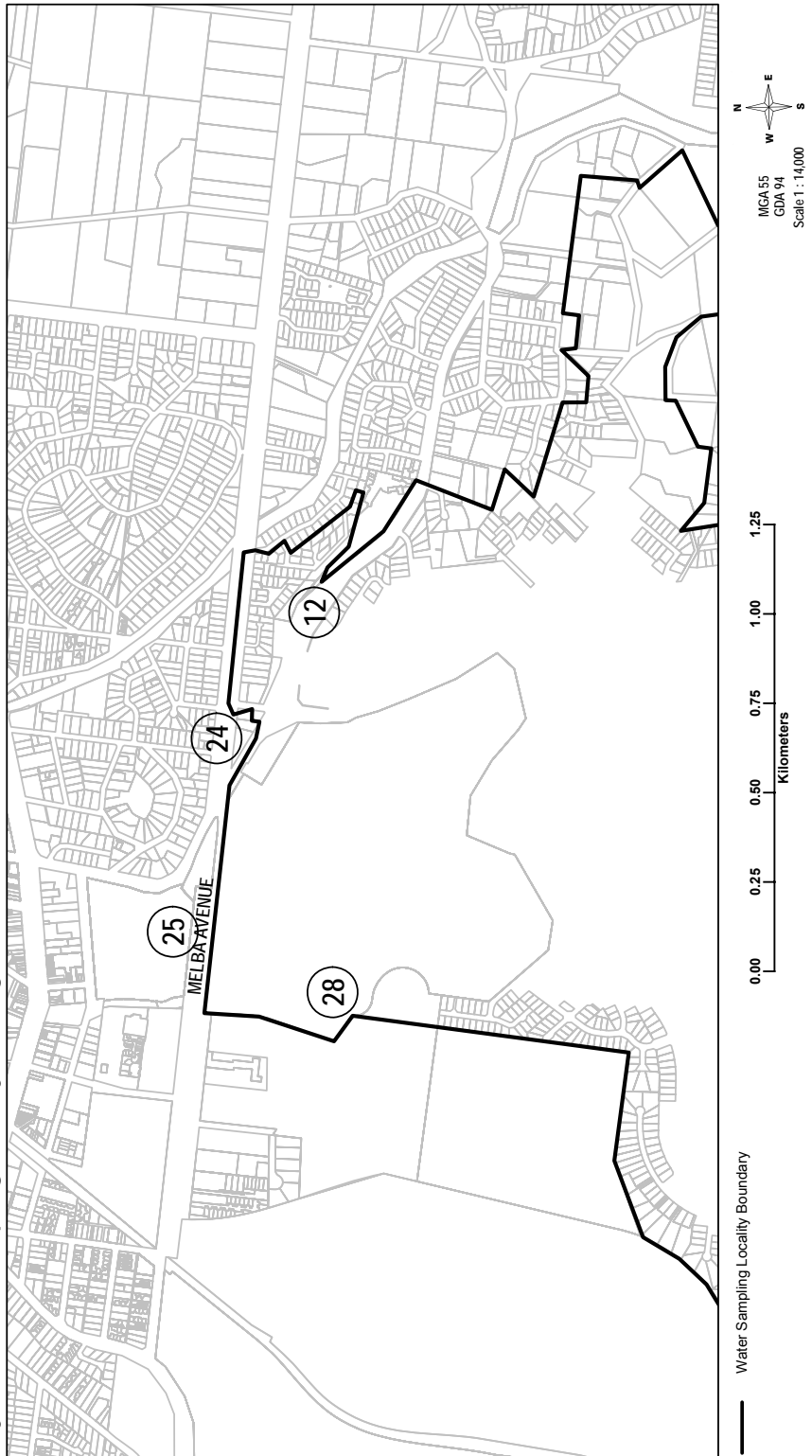


N
E
W
S
MGA55
GDA 94
Scale 1:23,000

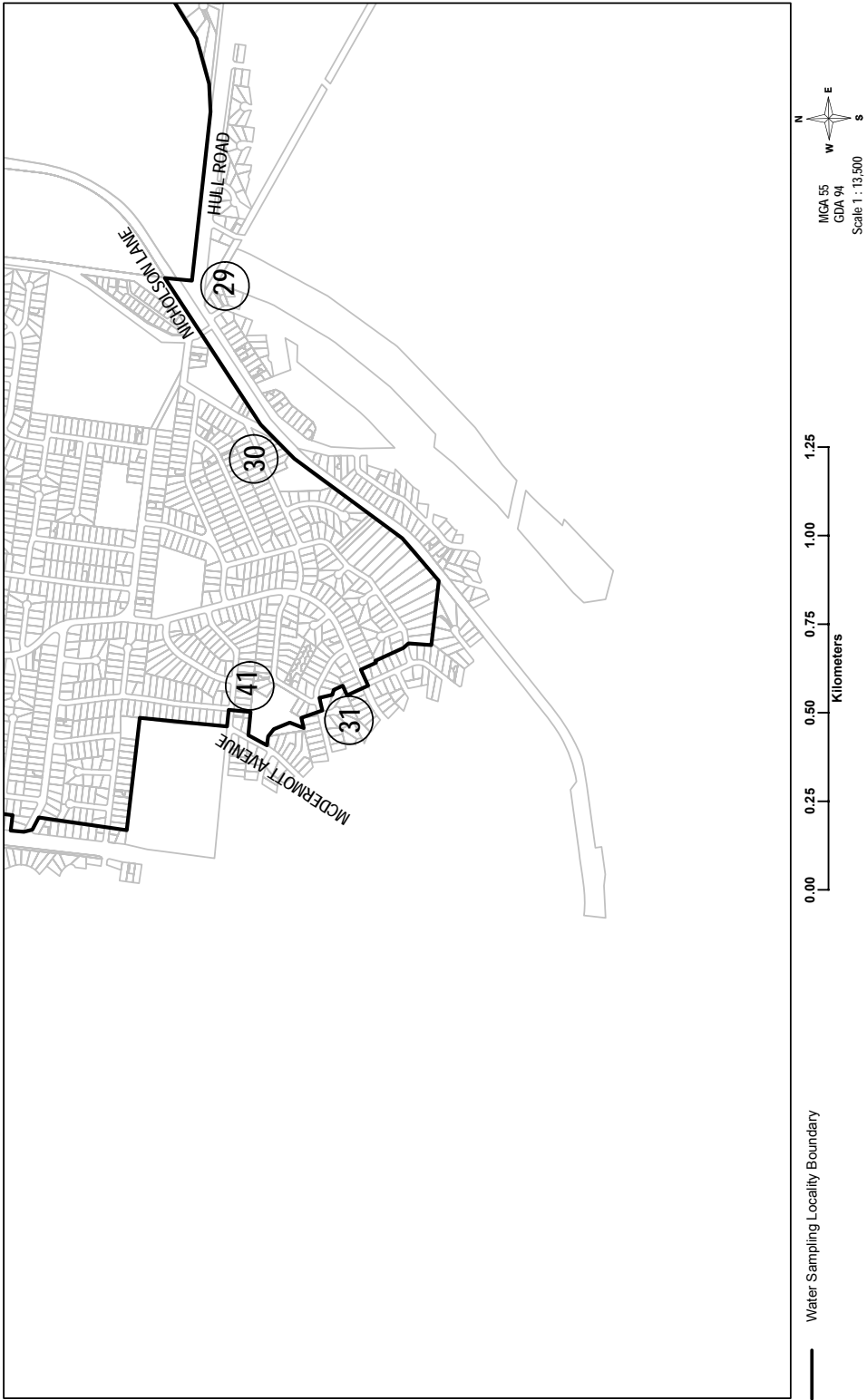
0.00 0.25 0.50 0.75 1.00 1.25
Kilometers

Water Sampling Locality Boundary

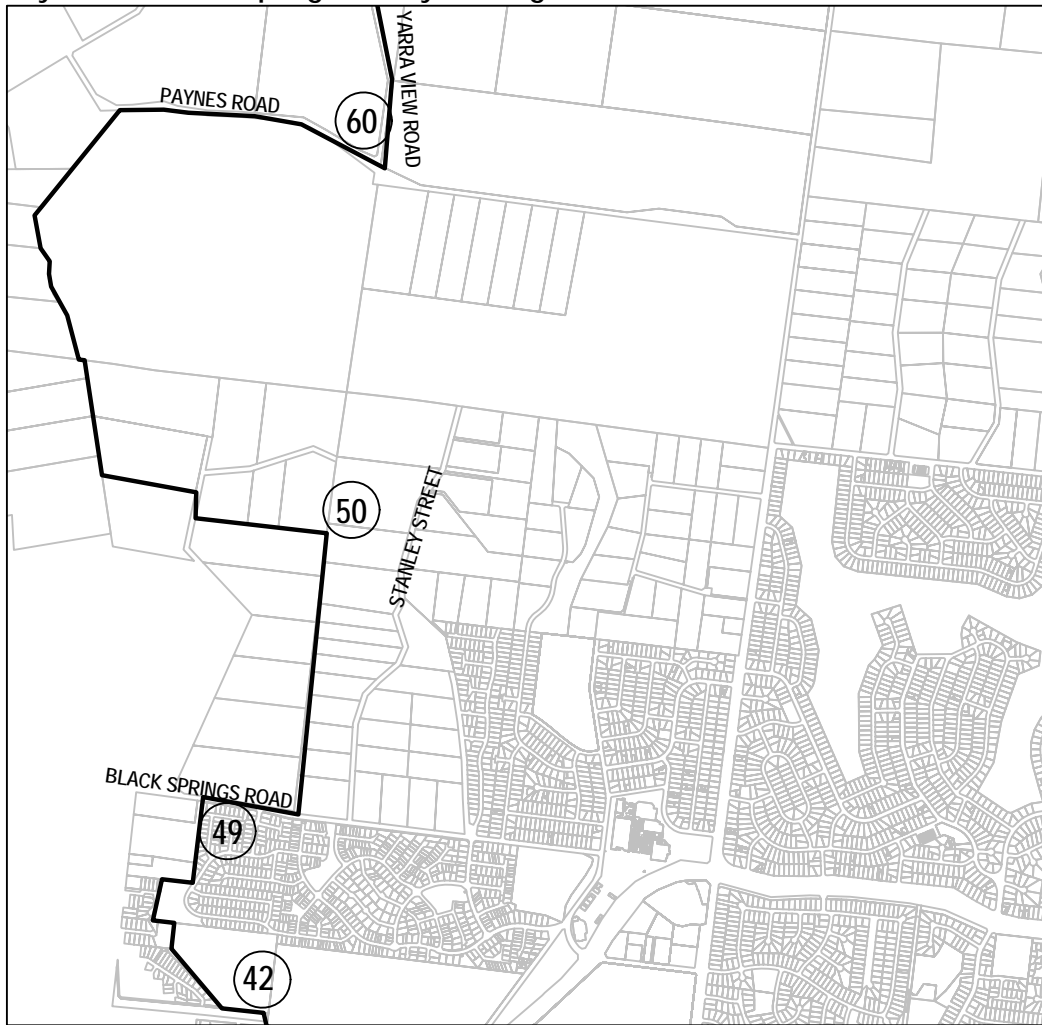
Lilydale Water Sampling Locality - Enlargement B



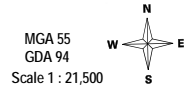
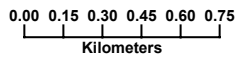
Lilydale Water Sampling Locality - Enlargement C



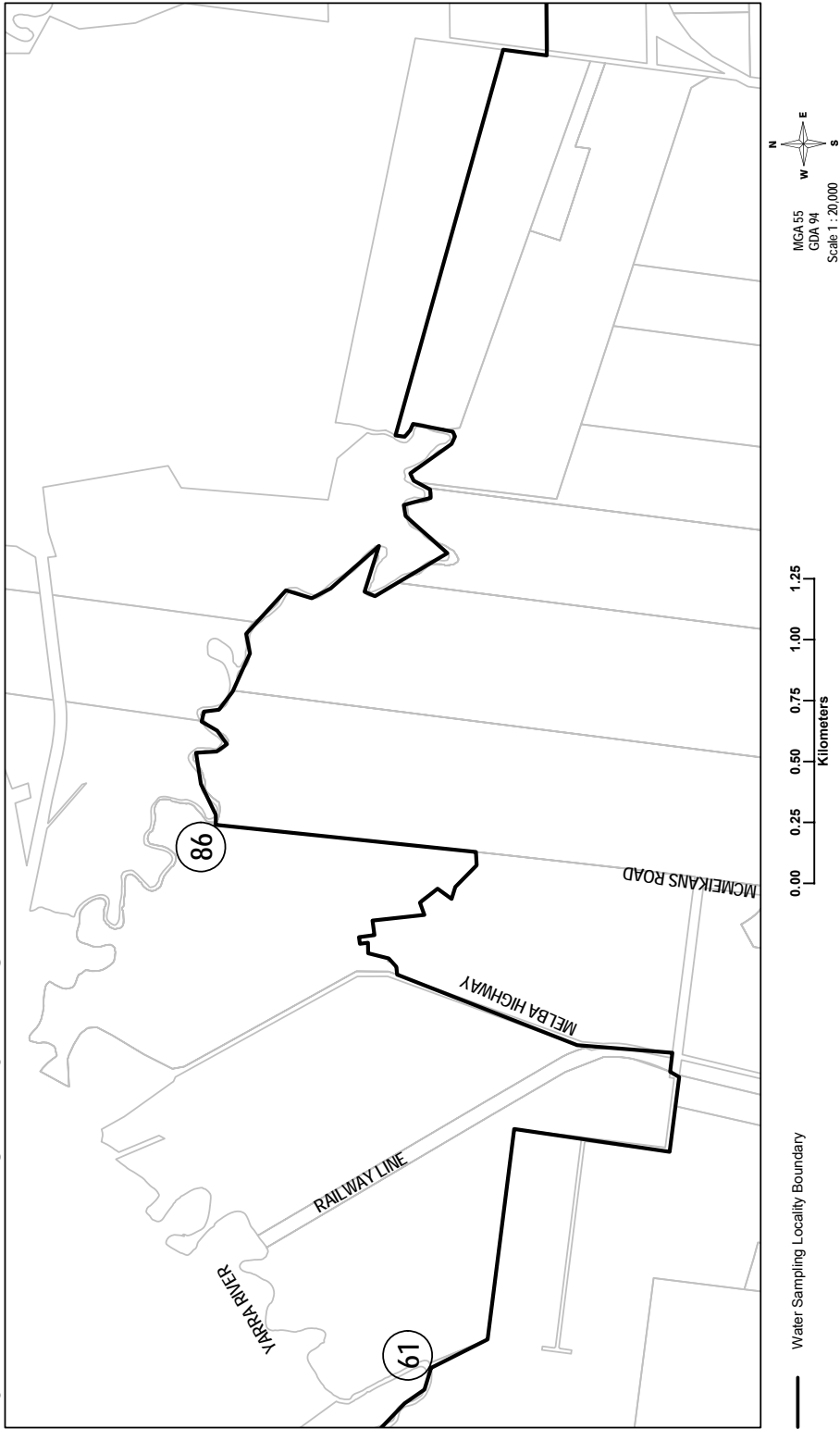
Lilydale Water Sampling Locality - Enlargement D



— Water Sampling Locality Boundary



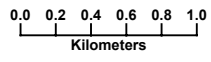
Lilydale Water Sampling Locality - Enlargement E



Lilydale Water Sampling Locality - Enlargement F

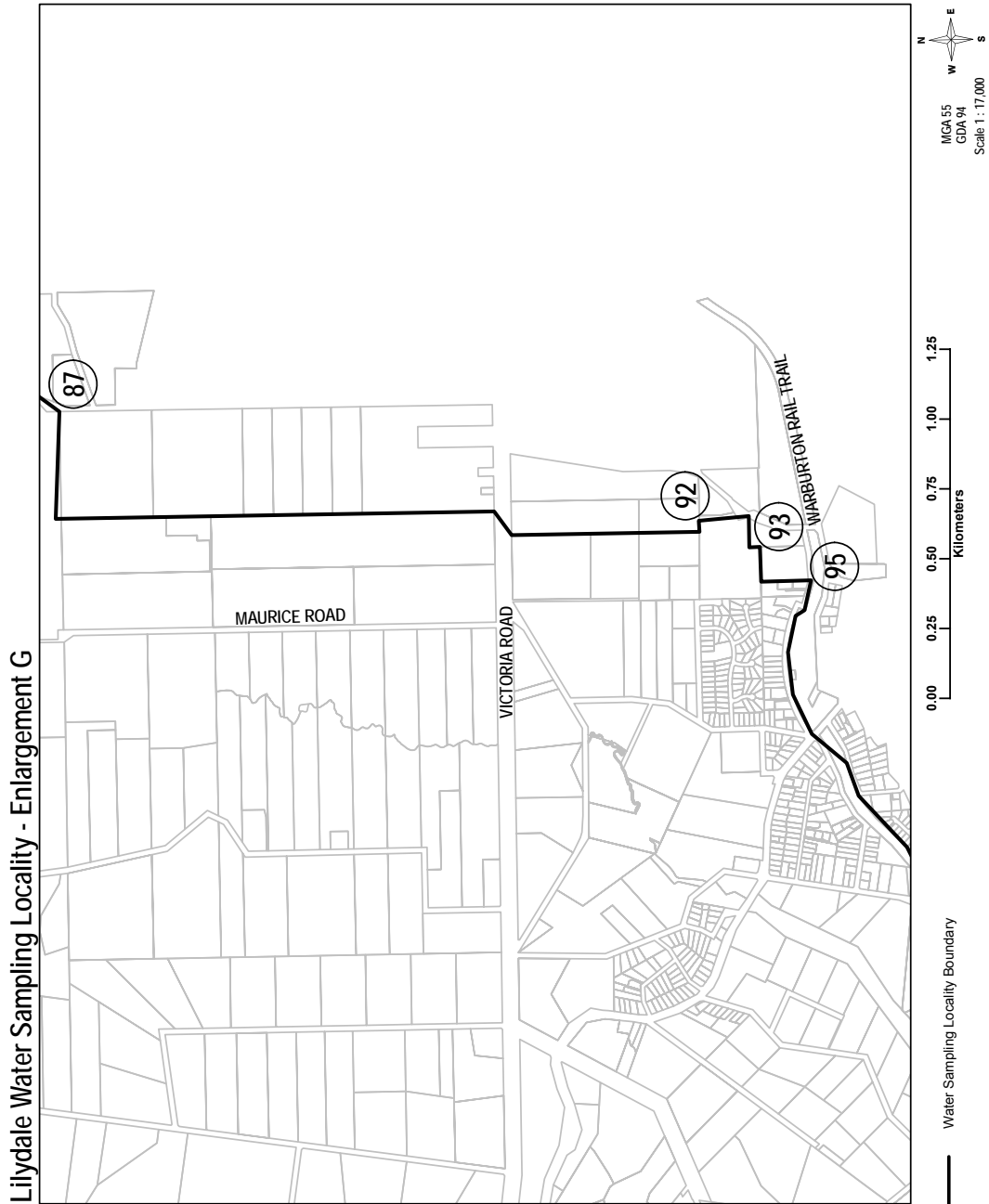


— Water Sampling Locality Boundary



MGA 55
GDA 94
Scale 1 : 30,000





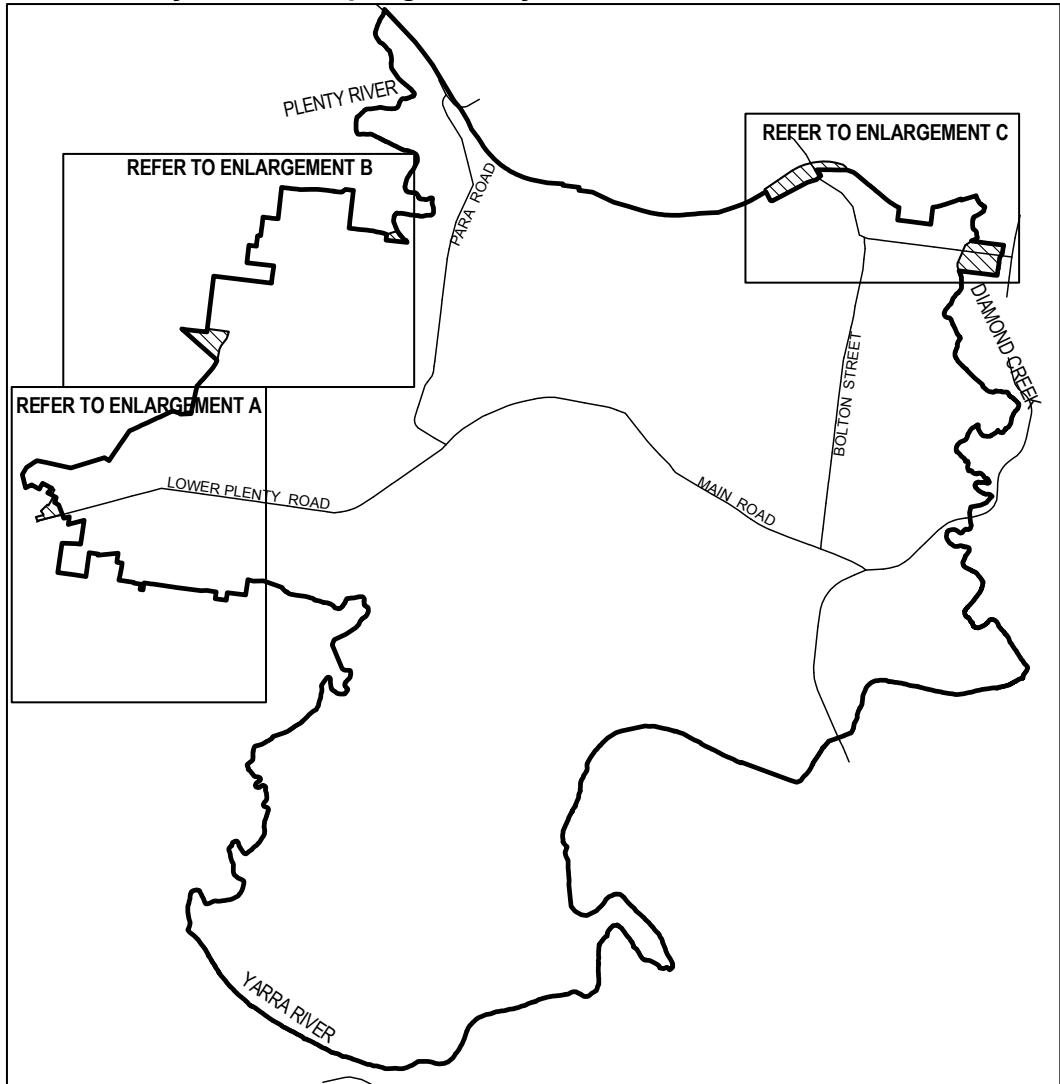
WATER SAMPLING LOCALITY NAME: LOWER PLENTY

The co-ordinates listed in the table below are referenced on the diagrams Lower Plenty Water Sampling Locality – Enlargement A to C by commencing at co-ordinate 1 and proceeding clockwise.

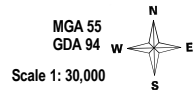
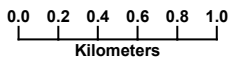
Co-ordinates are based on Map Grid of Australia 94, Australian Map Grid Zone 55.

Co-ordinate	Easting	Northing
1	331834.7	5822426.8
2	331830.5	5822425.6
3	331805.3	5822493.1
4	331783.4	5822505.2
5	331792.1	5822530.6
6	331749.7	5822553.8
7	331770.8	5822576.5
8	331723.2	5822602.5
9	332595.9	5823207.5
10	332602.9	5823223.1
11	332424.7	5823380.1
12	332551.3	5823365.0
13	332586.3	5823646.6
14	335358.5	5824080.8
15	335393.4	5824028.2
16	335402.8	5824026.9
17	335580.9	5824120.8
18	335626.1	5824134.0
19	335647.6	5824153.7
20	335628.8	5824183.9
21	335779.5	5824182.1
22	335816.9	5824183.4
23	336414.9	5823829.7
24	336569.7	5823802.7
25	336537.4	5823650.4
26	336344.1	5823674.2
27	336351.6	5823651.4

Lower Plenty Water Sampling Locality



- Water Sampling Locality Boundary
- ▨ Change to Water Sampling Locality Boundary



Lower Plenty Water Sampling Locality - Enlargement A



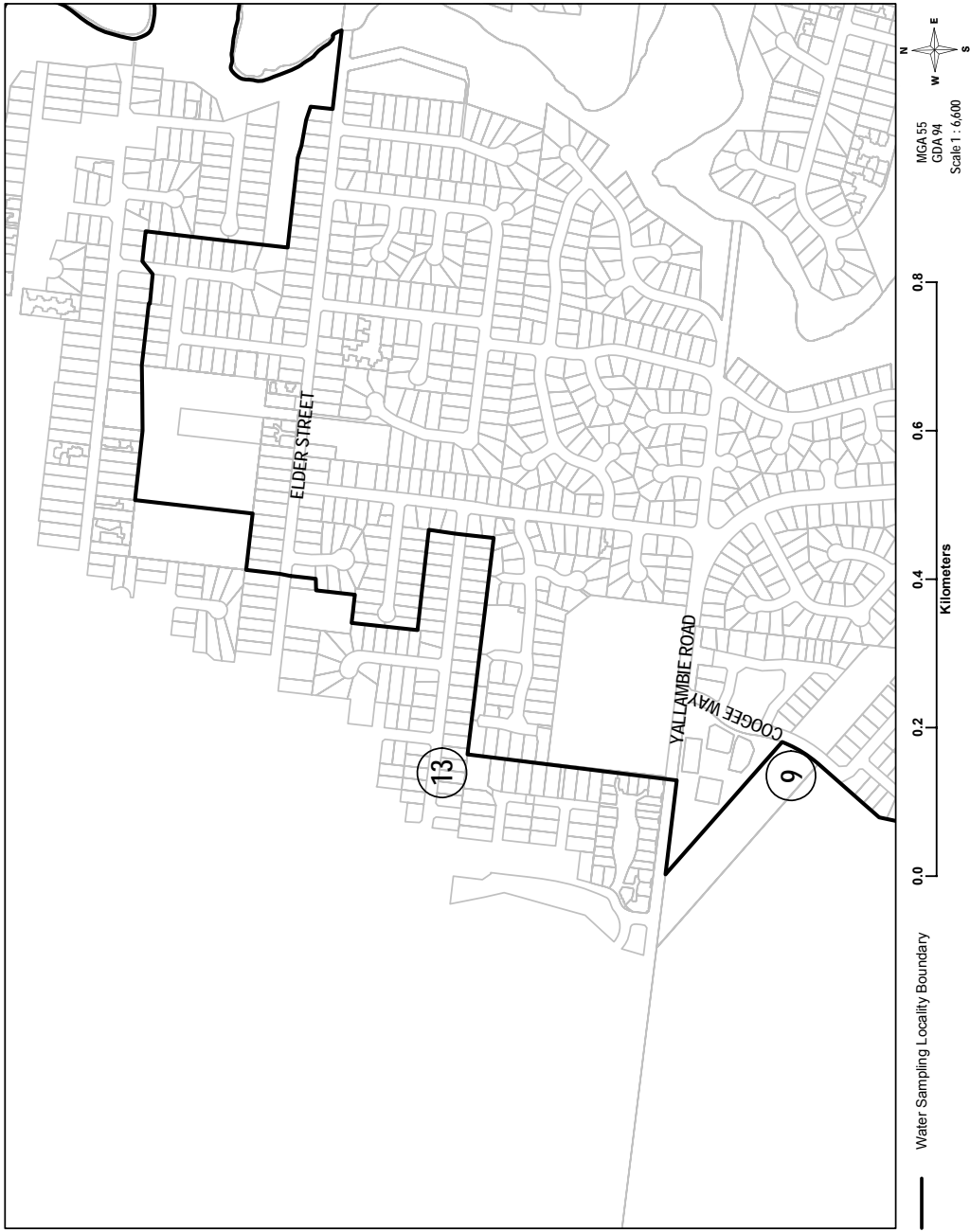
Water Sampling Locality Boundary



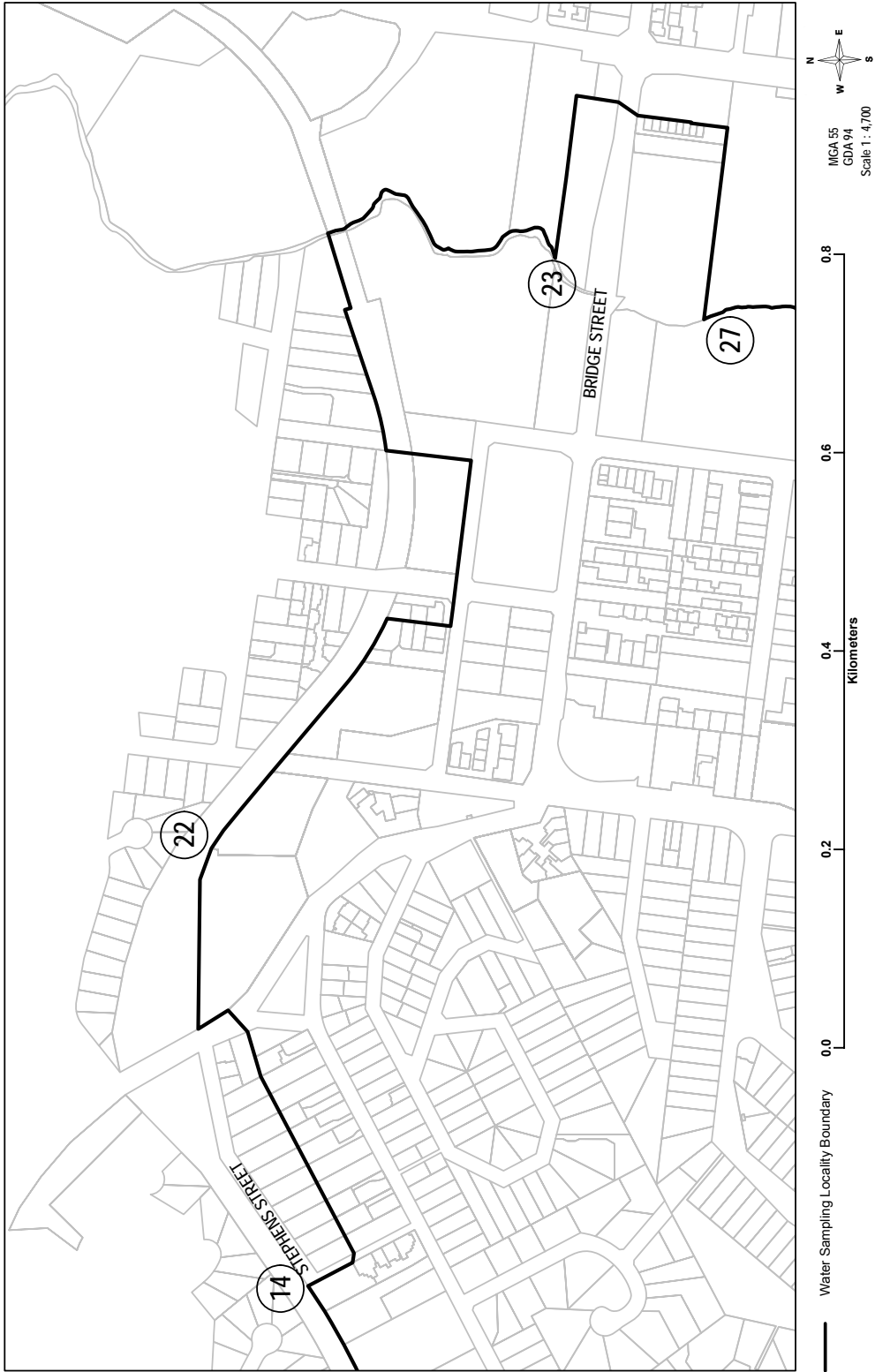
MGA 55
GDA 94
Scale 1 : 6,000



Lower Plenty Water Sampling Locality - Enlargement B



Lower Plenty Water Sampling Locality - Enlargement C



WATER SAMPLING LOCALITY NAME: MALVERN

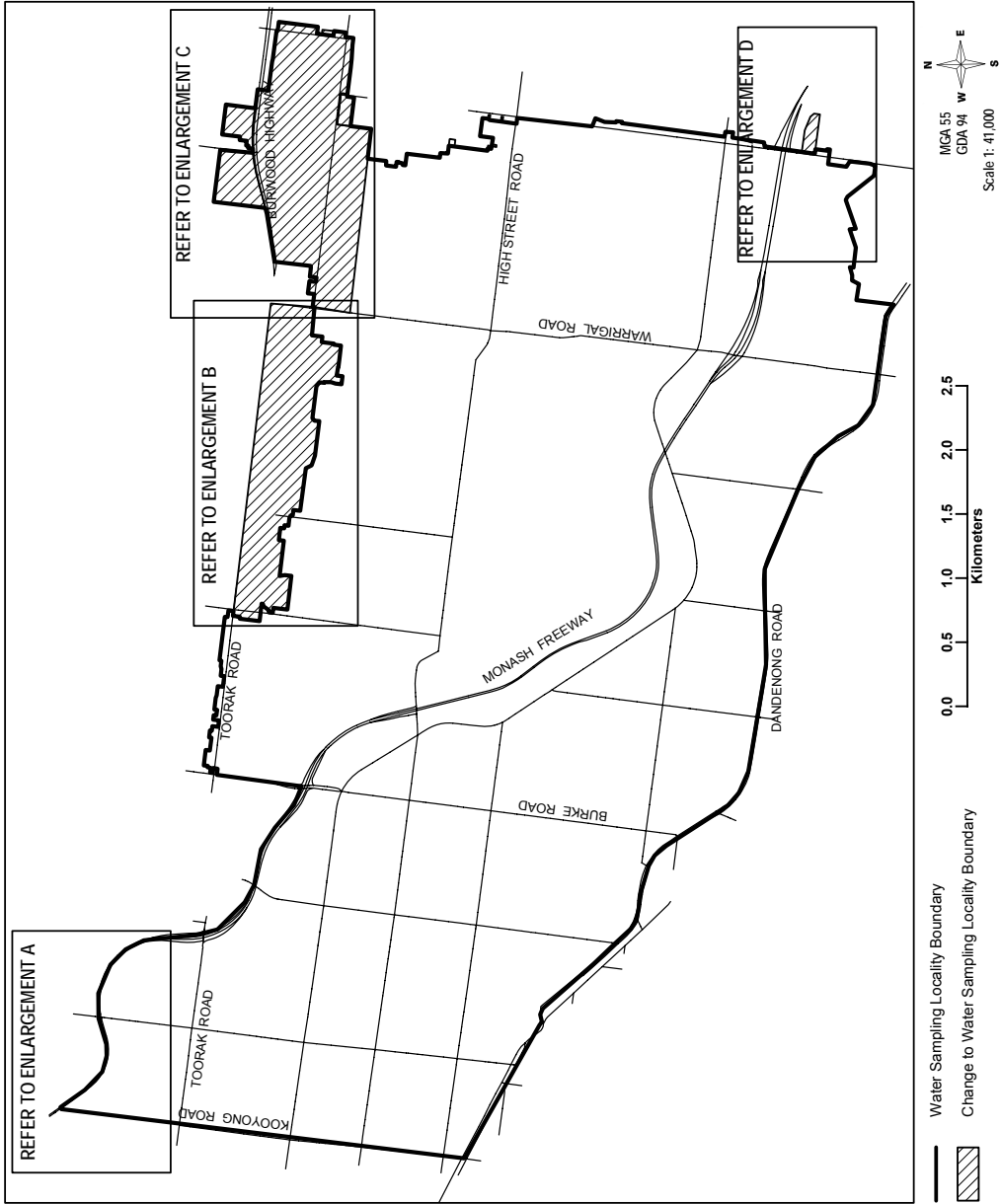
The co-ordinates listed in the table below are referenced on the diagrams Malvern Water Sampling Locality – Enlargement B to D by commencing at co-ordinate 1 and proceeding clockwise.

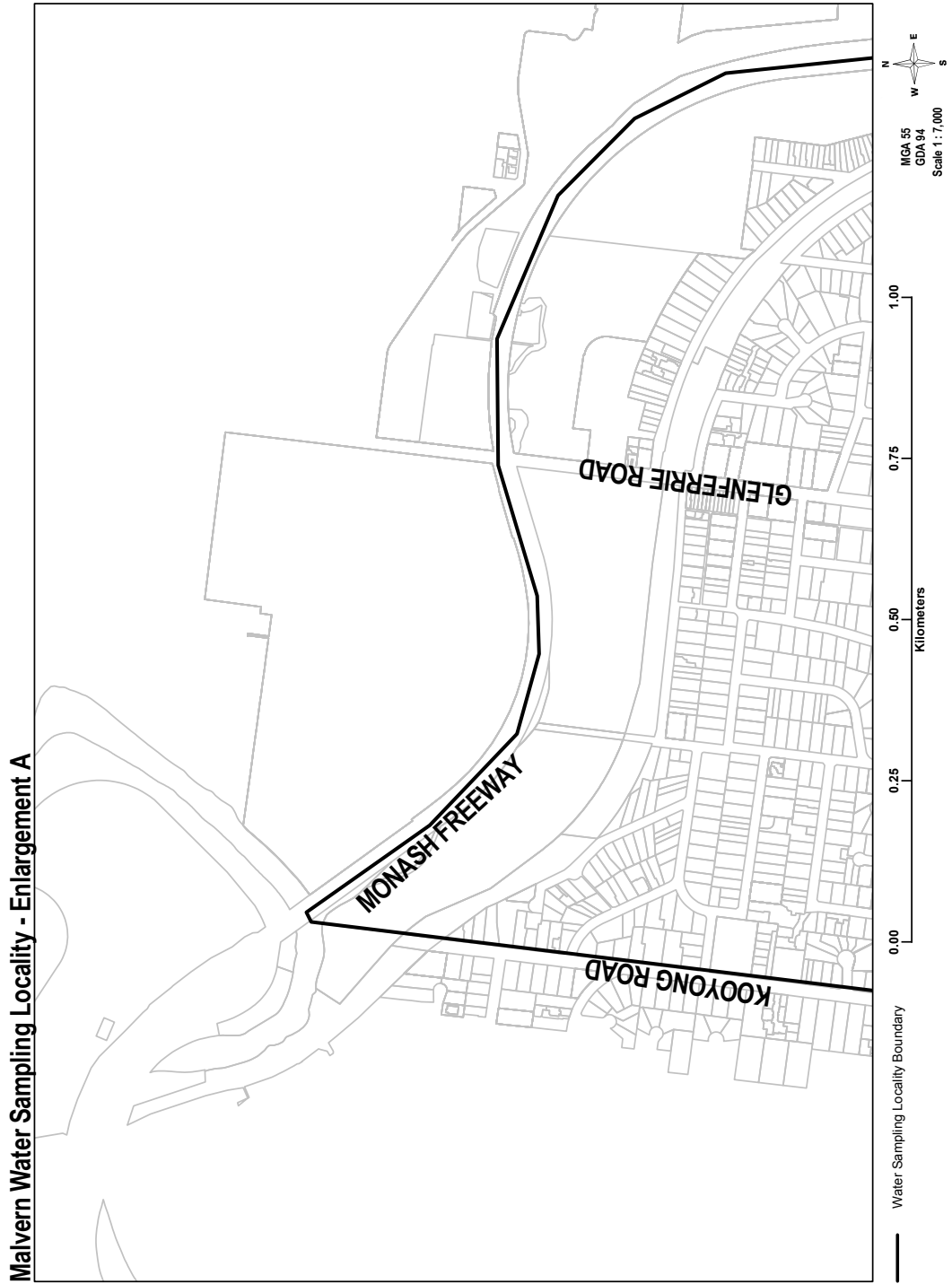
Co-ordinates are based on Map Grid of Australia 94, Australian Map Grid Zone 55.

Co-ordinate	Easting	Northing	Co-ordinate	Easting	Northing
1	330054.8	5809366.4	38	331838.8	5808606.8
2	330015.6	5809371.1	39	331828.1	5808571.2
3	330009.2	5809317.0	40	331822.2	5808524.6
4	329993.5	5809317.6	41	331884.9	5808516.8
5	329974.8	5809163.2	42	331890.4	5808562.1
6	330110.6	5809147.8	43	331955.7	5808551.4
7	330109.4	5809138.0	44	331956.8	5808548.5
8	330090.3	5809132.2	45	332124.5	5808528.5
9	330061.1	5809092.3	46	332131.3	5808585.3
10	330043.3	5809091.2	47	332140.2	5808584.2
11	330038.8	5809061.1	48	332151.3	5808678.5
12	330078.2	5809056.4	49	332194.4	5808673.5
13	330065.2	5808946.7	50	332203.8	5808754.8
14	330327.6	5808915.4	51	332424.9	5808735.2
15	330334.0	5808967.0	52	332426.2	5808750.2
16	330326.6	5809006.9	53	332526.0	5808736.8
17	330602.0	5808974.5	54	332531.9	5808786.8
18	330606.8	5809012.9	55	332626.9	5808774.9
19	330701.8	5809001.7	56	332621.0	5808723.9
20	330698.6	5808971.4	57	332655.5	5808719.4
21	330722.5	5808968.5	58	332660.7	5808771.2
22	330718.8	5808938.0	59	332730.1	5808763.1
23	330779.2	5808931.1	60	332745.5	5808763.2
24	330798.1	5808920.9	61	332778.8	5809047.0
25	330799.4	5808905.1	62	333198.1	5809119.2
26	330841.9	5808899.5	63	333245.9	5809520.8
27	330835.1	5808847.1	64	333651.0	5809469.5
28	331167.8	5808802.6	65	333628.2	5809214.7
29	331189.7	5808757.4	66	333660.7	5809215.6
30	331265.2	5808731.8	67	333665.1	5809252.2
31	331535.0	5808697.8	68	333683.1	5809250.0
32	331538.6	5808737.0	69	333685.3	5809268.1
33	331557.1	5808751.3	70	333721.3	5809263.7
34	331806.9	5808720.3	71	333727.7	5809318.6
35	331837.6	5808696.5	72	333754.9	5809315.2
36	331834.0	5808659.8	73	333771.2	5809455.4
37	331839.2	5808659.1	74	334005.2	5809425.3

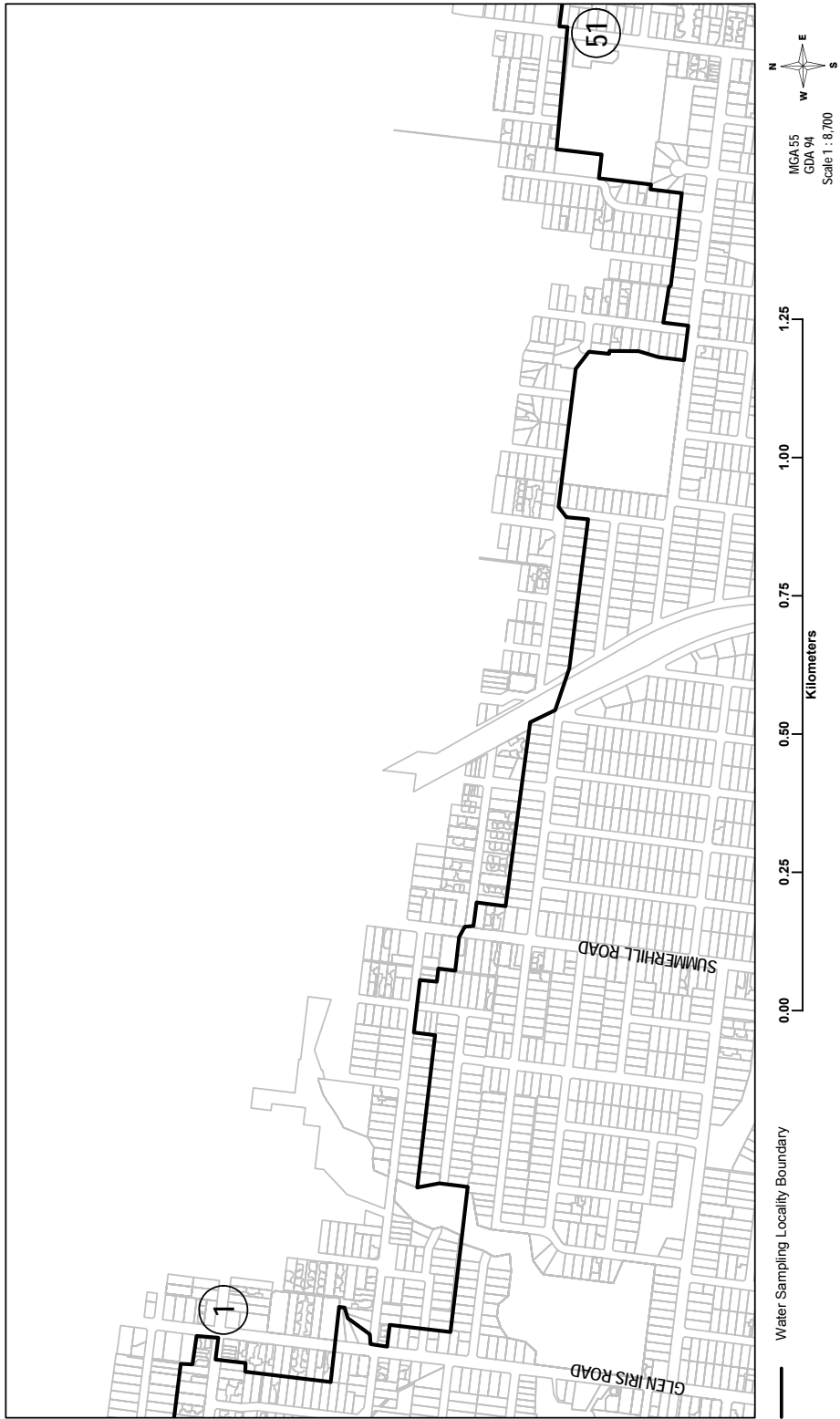
Co-ordinate	Easting	Northing
75	333975.6	5809196.6
76	334124.1	5809177.5
77	334114.4	5809095.5
78	334341.0	5809065.1
79	334356.0	5809060.9
80	334576.5	5809031.7
81	334595.4	5809019.7
82	334649.8	5809013.1
83	334611.8	5808709.5
84	334557.0	5808716.1
85	334541.1	5808587.5
86	334578.9	5808582.6
87	334566.8	5808489.4
88	334532.2	5808493.8
89	334524.5	5808431.4
90	334470.9	5808438.1
91	334066.4	5808481.0
92	334059.6	5808426.4
93	333835.9	5808454.1
94	333815.8	5808292.7
95	333582.4	5808320.3
96	333635.8	5804955.1
97	333620.7	5804834.3
98	333656.2	5804828.9

Malvern Water Sampling Locality

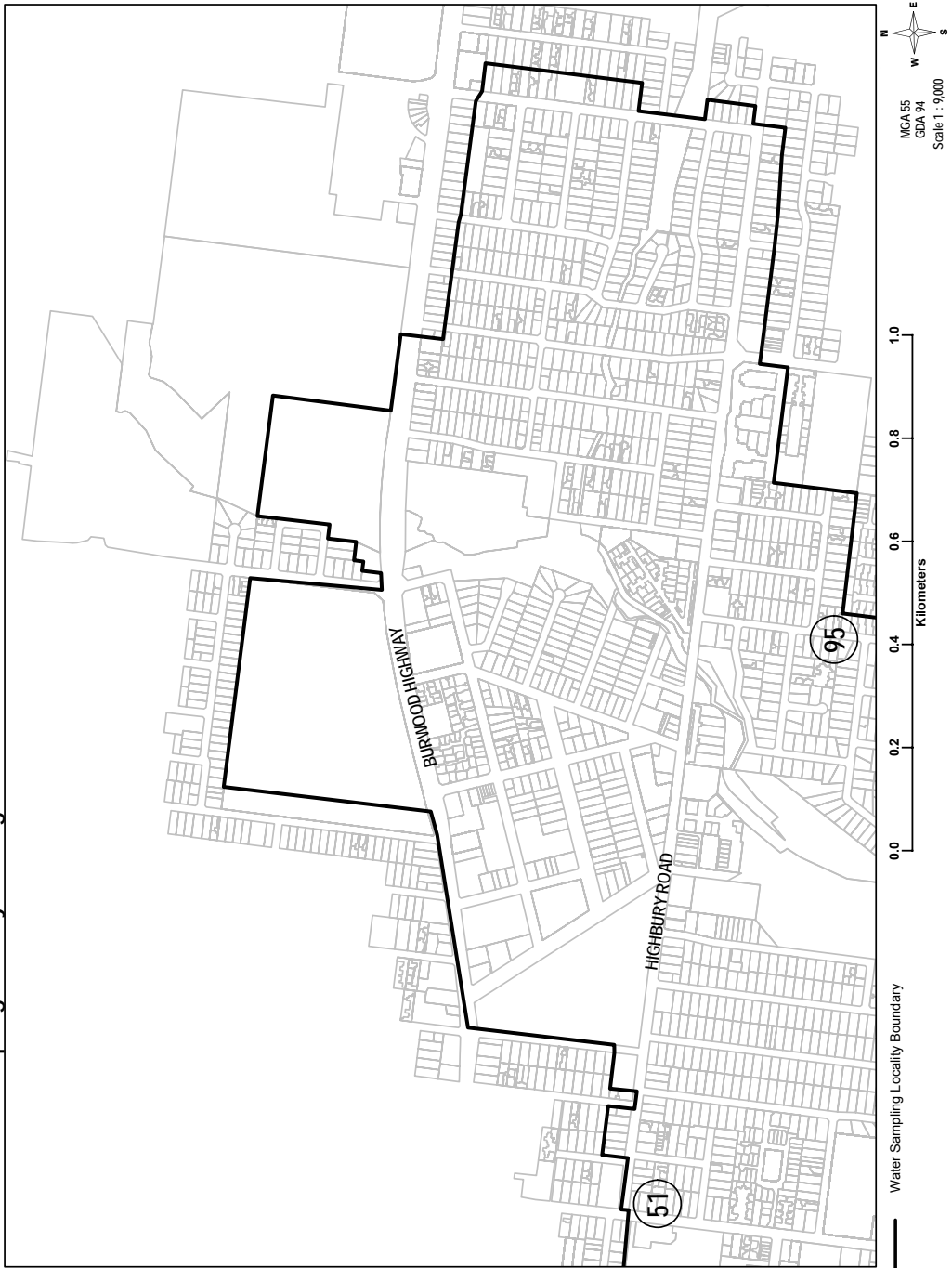




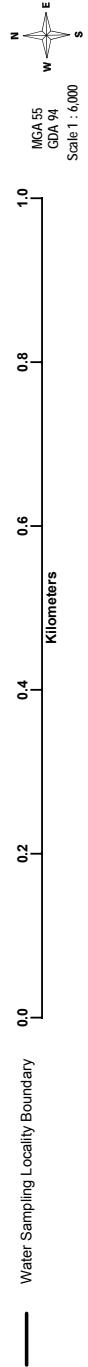
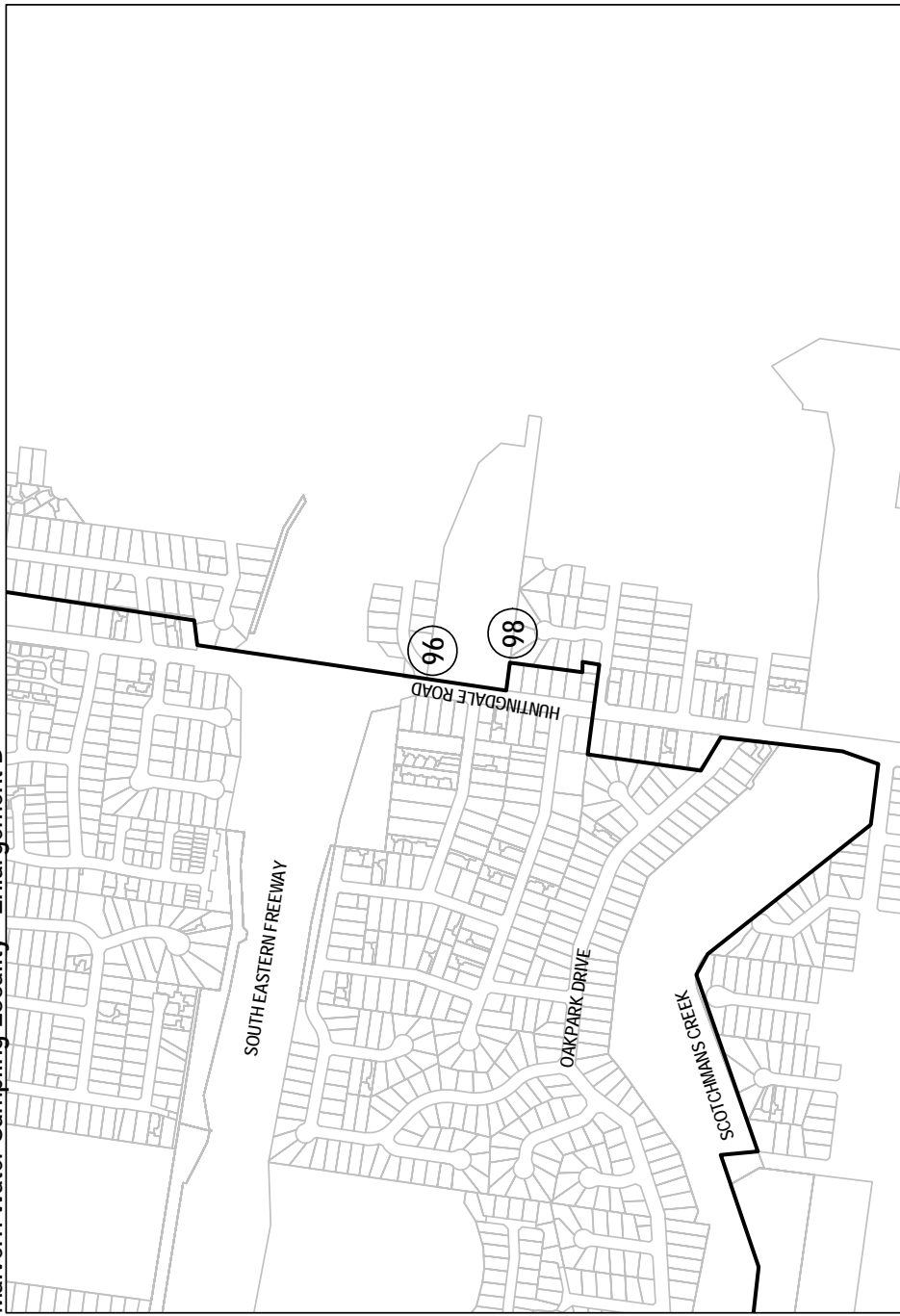
Malvern Water Sampling Locality - Enlargement B



Malvern Water Sampling Locality - Enlargement C



Malvern Water Sampling Locality - Enlargement D



WATER SAMPLING LOCALITY NAME: MITCHAM

The co-ordinates listed in the table below are referenced on the diagrams Mitcham Water Sampling Locality – Enlargement A to F by commencing at co-ordinate 1 and proceeding clockwise.

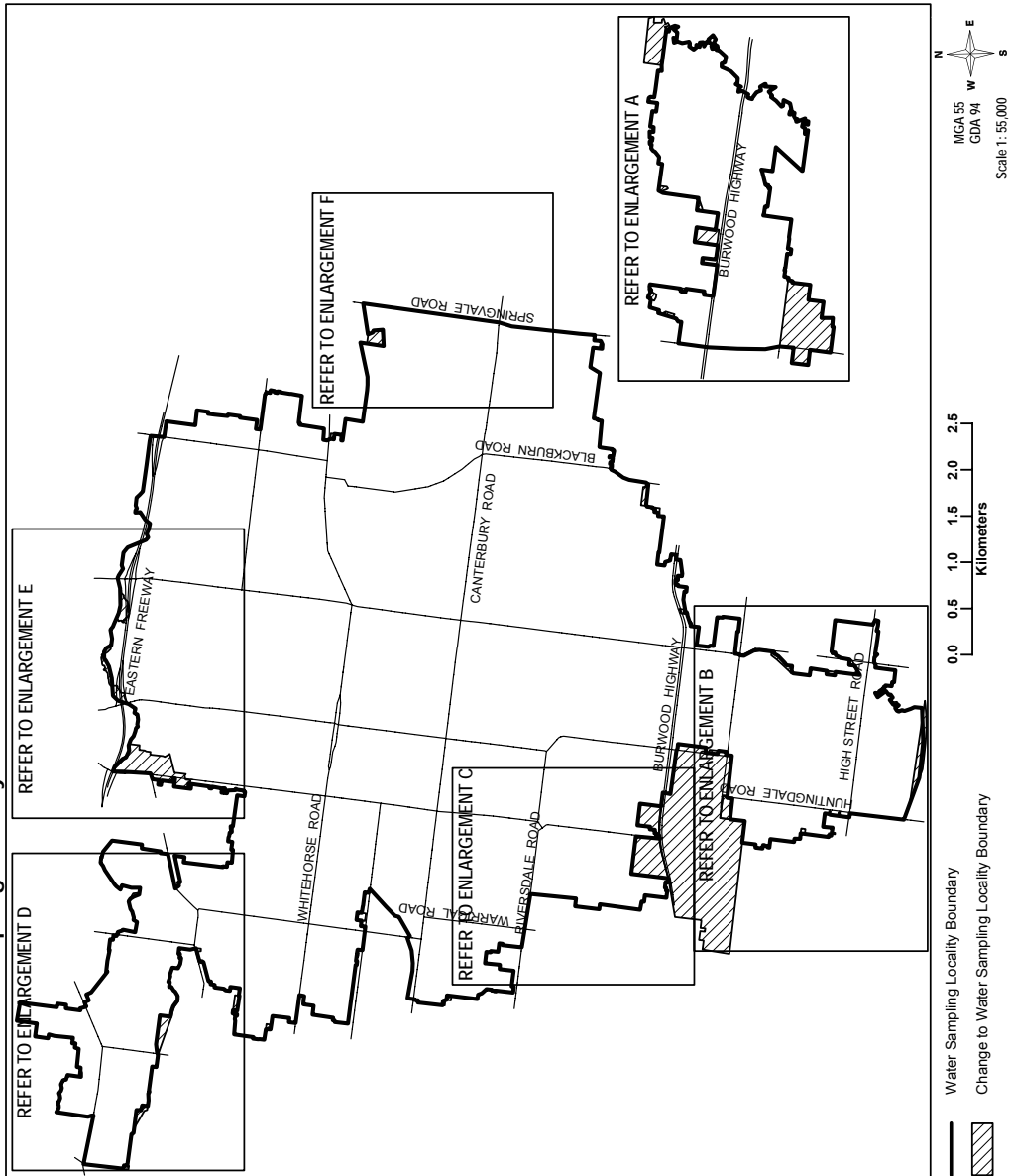
Co-ordinates are based on Map Grid of Australia 94, Australian Map Grid Zone 55.

Co-ordinate	Easting	Northing	Co-ordinate	Easting	Northing
1	339692.9	5807818.7	38	335396.5	5807050.8
2	339667.3	5807822.9	39	335136.0	5806710.7
3	339656.9	5807776.2	40	335126.3	5806724.7
4	339638.6	5807778.5	41	335075.7	5806687.5
5	339615.9	5807582.6	42	335071.0	5806622.1
6	339451.5	5807604.2	43	333870.1	5807267.6
7	339431.1	5807440.1	44	333883.7	5807368.8
8	339255.4	5807461.9	45	333894.1	5807382.8
9	339255.9	5807339.7	46	333899.5	5807425.6
10	339159.7	5807346.6	47	333758.0	5807444.1
11	339157.9	5807331.5	48	333744.8	5807343.1
12	338882.5	5807364.6	49	333659.2	5807357.4
13	338911.8	5807587.3	50	333662.7	5807384.2
14	338747.6	5807606.8	51	333644.8	5807386.6
15	338769.0	5807784.1	52	333683.8	5807688.0
16	338934.8	5807763.1	53	333623.9	5807692.9
17	338947.9	5807916.0	54	333626.6	5807754.1
18	339258.2	5809063.1	55	333582.4	5808320.3
19	339308.6	5809228.3	56	333815.7	5808292.2
20	339339.9	5809218.8	57	333835.4	5808450.4
21	339370.9	5809320.3	58	334059.6	5808426.4
22	339454.8	5809308.5	59	334066.4	5808481.0
23	339476.4	5809337.8	60	334524.6	5808432.4
24	339544.8	5809305.0	61	334532.2	5808493.8
25	341989.5	5809190.7	62	334566.8	5808489.3
26	342383.8	5809139.4	63	334578.9	5808582.6
27	335651.2	5808002.3	64	334541.1	5808587.5
28	335648.0	5807977.1	65	334556.9	5808716.2
29	335629.9	5807979.4	66	334611.7	5808709.1
30	335523.3	5807856.4	67	334124.1	5809177.5
31	335493.0	5807780.8	68	333975.6	5809196.6
32	335415.9	5807789.6	69	334005.2	5809425.3
33	335463.3	5807580.3	70	333771.0	5809453.6
34	335440.8	5807403.2	71	333754.9	5809315.2
35	335403.0	5807408.4	72	333727.7	5809318.5
36	335391.6	5807317.6	73	333721.3	5809263.7
37	335429.4	5807312.9	74	333685.3	5809268.1

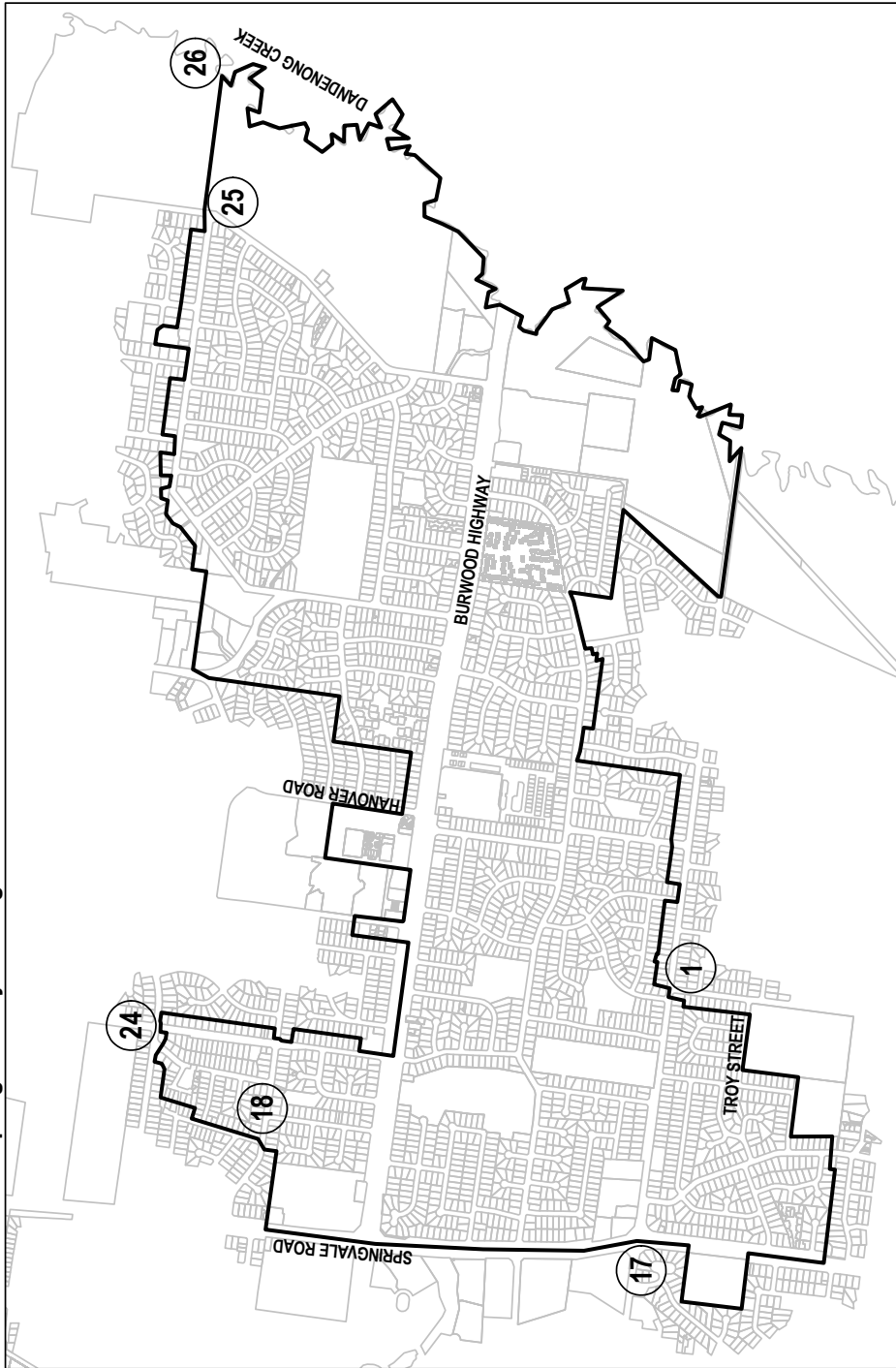
Co-ordinate	Easting	Northing
75	333683.1	5809250.0
76	333665.1	5809252.2
77	333658.4	5809215.5
78	333628.1	5809214.0
79	333651.0	5809469.5
80	333245.8	5809520.2
81	333198.0	5809117.8
82	333153.6	5809109.6
83	331735.0	5813831.3
84	331772.0	5813826.2
85	331766.2	5813781.5
86	331931.6	5813762.7
87	332086.3	5814091.8
88	332291.9	5814145.5
89	332297.7	5814187.8
90	332317.0	5814192.8
91	332441.6	5814228.1
92	332426.1	5814288.9
93	331928.7	5814424.4
94	331879.0	5814425.5
95	331700.7	5814501.6
96	331715.8	5814617.8
97	331403.1	5814659.0
98	331289.3	5814637.2
99	331156.5	5814655.4
100	330794.6	5814739.9
101	330733.9	5814748.0
102	330742.0	5814808.6
103	330689.0	5814821.7
104	330693.1	5814871.0
105	330443.2	5814901.2
106	330088.7	5814968.9
107	330093.6	5815005.8
108	330057.3	5815010.7
109	330106.5	5815442.1
110	334219.7	5814291.0
111	334221.5	5814306.2
112	334202.1	5814308.9
113	334198.2	5814278.8
114	334165.5	5814283.2
115	334188.9	5814464.5

Co-ordinate	Easting	Northing
116	334278.2	5814452.3
117	334281.0	5814475.5
118	334240.1	5814477.8
119	334255.2	5814598.9
120	334204.9	5814605.8
121	334209.4	5814635.9
122	334259.9	5814629.2
123	334268.5	5814697.5
124	334331.3	5814717.8
125	334352.0	5815125.7
126	334407.0	5815106.5
127	334490.6	5815018.3
128	334506.5	5814982.7
129	334580.0	5814949.2
130	334634.8	5814954.8
131	334650.5	5814949.8
132	338979.0	5812377.3
133	338952.8	5812197.1
134	339128.7	5812205.8
135	339120.2	5812307.5
136	339098.8	5812314.0
137	339070.5	5812365.9

Mitcham Water Sampling Locality



Mitcham Water Sampling Locality - Enlargement A

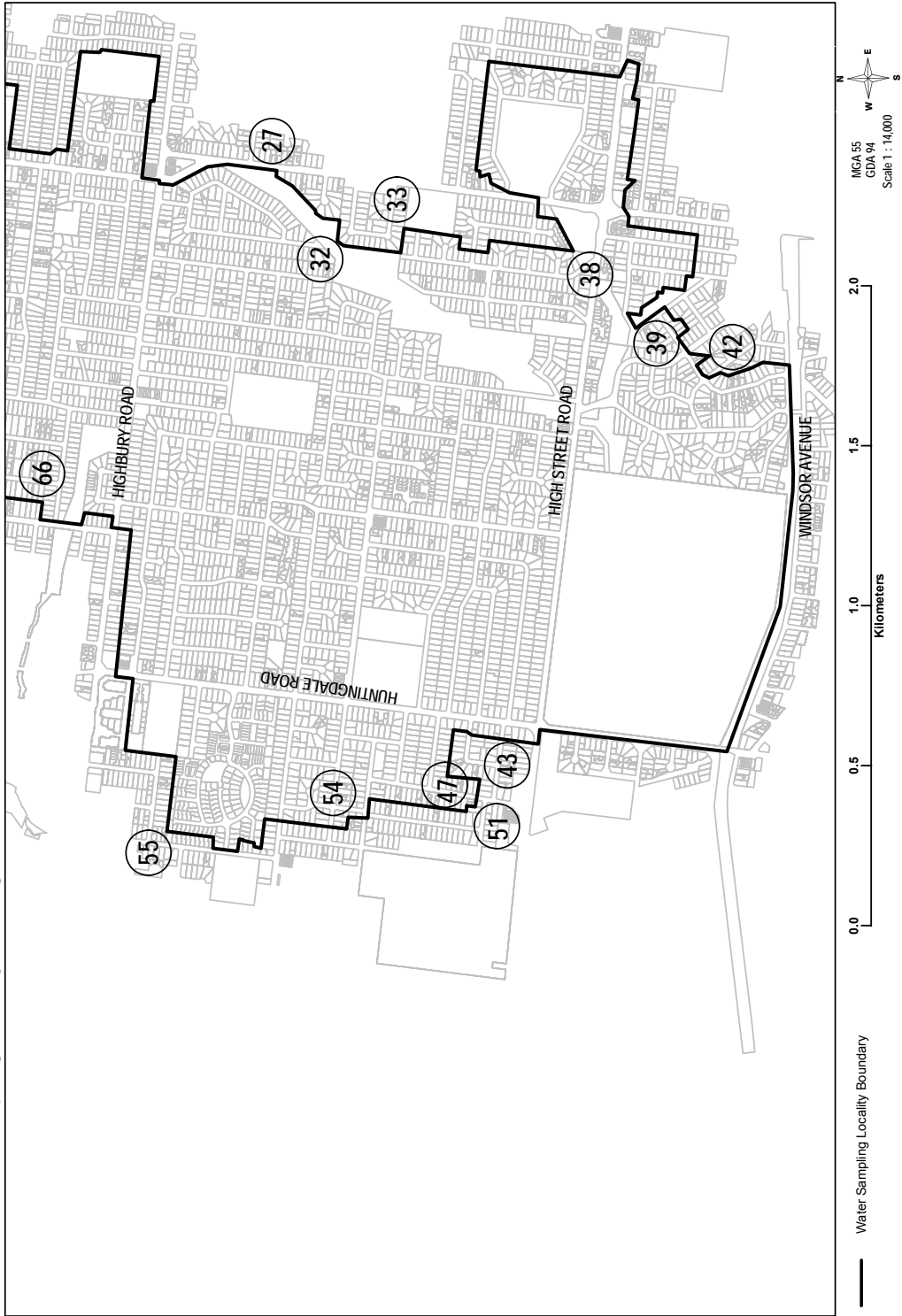


North arrow
MGA 55
GDA 94
Scale 1 : 14,500



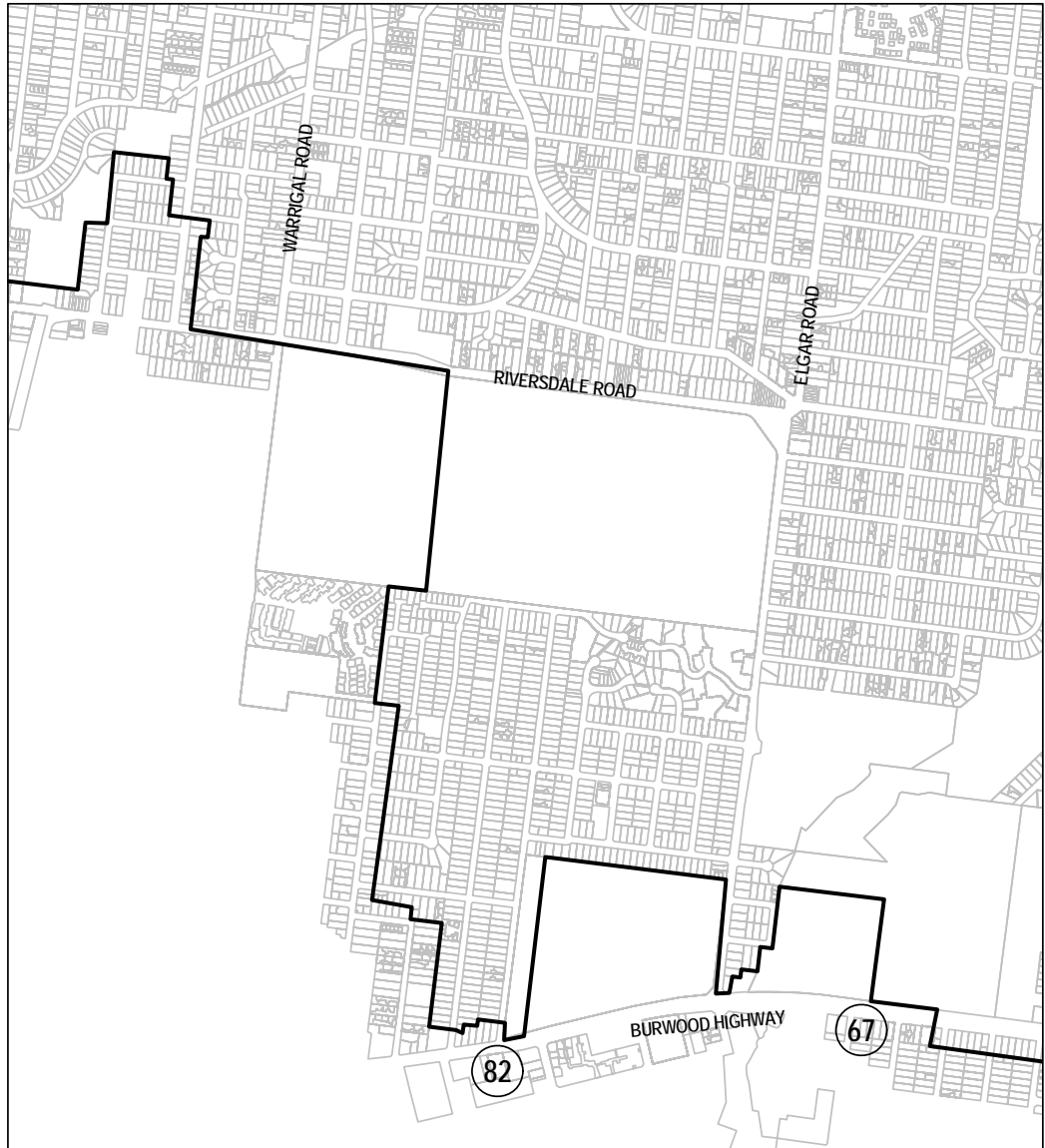


Water Sampling Locality Boundary

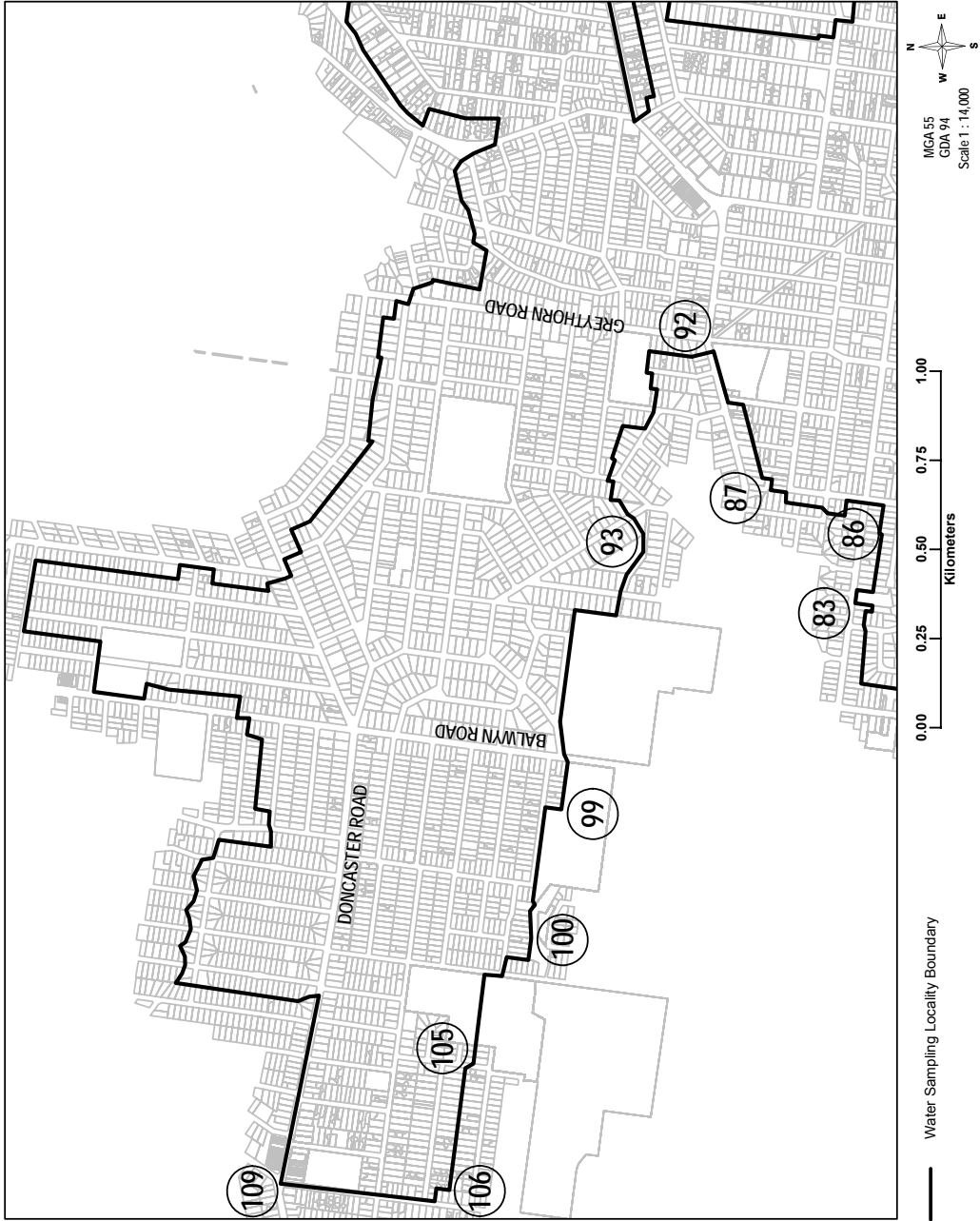
Mitcham Water Sampling Locality - Enlargement B



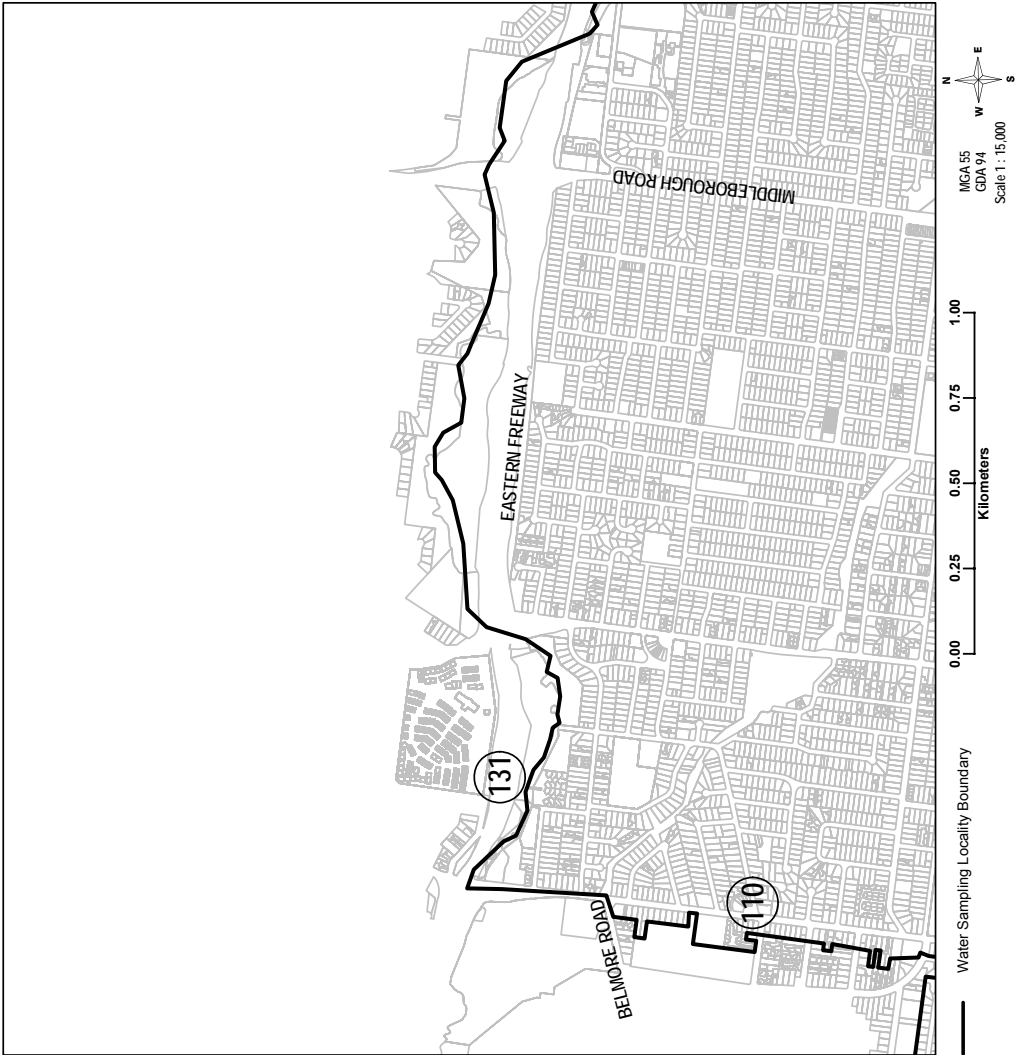
Mitcham Water Sampling Locality - Enlargement C



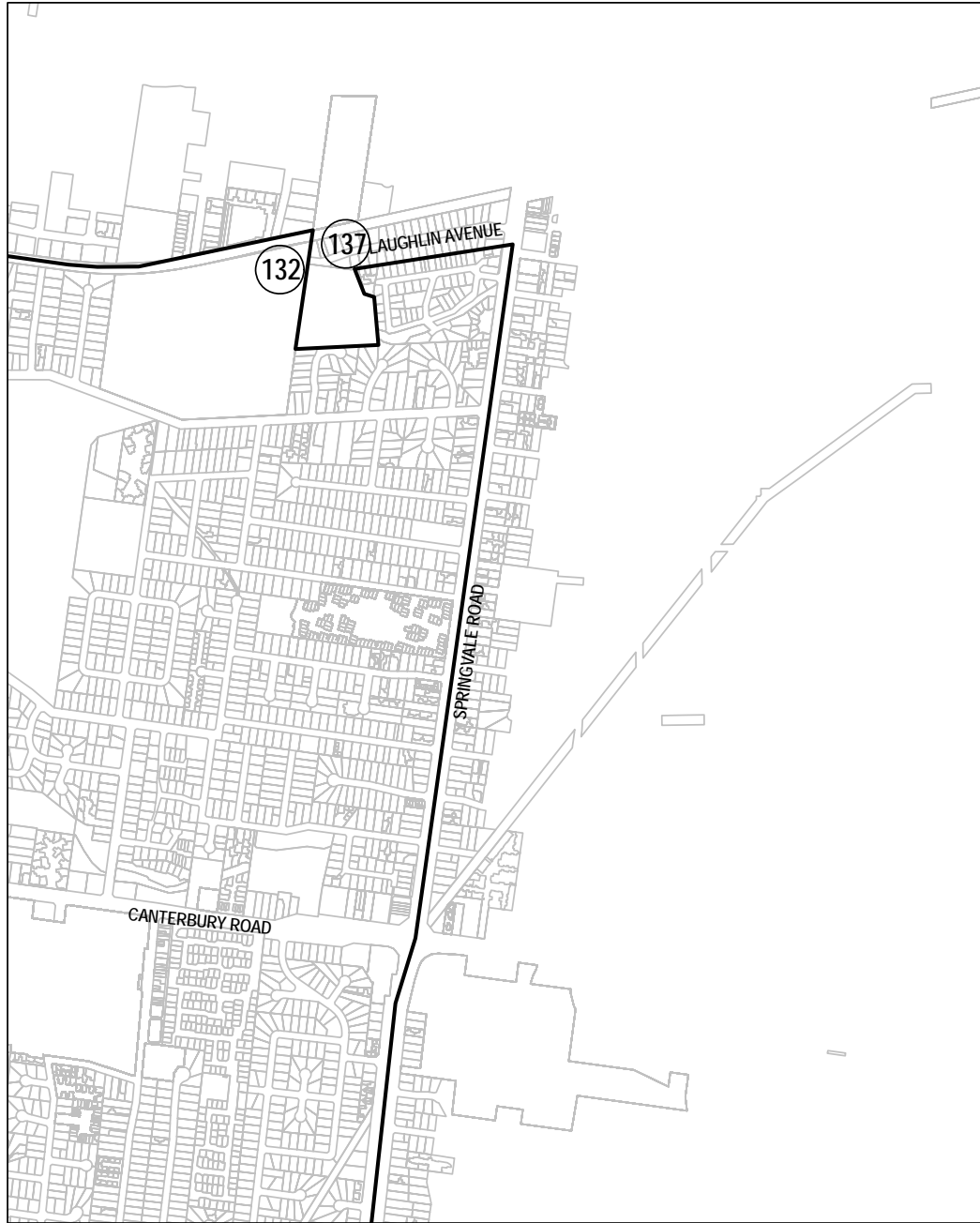
Mitcham Water Sampling Locality - Enlargement D



Mitcham Water Sampling Locality - Enlargement E



Mitcham Water Sampling Locality - Enlargement F



— Water Sampling Locality Boundary



MGA 55
GDA 94
Scale 1 : 10,000



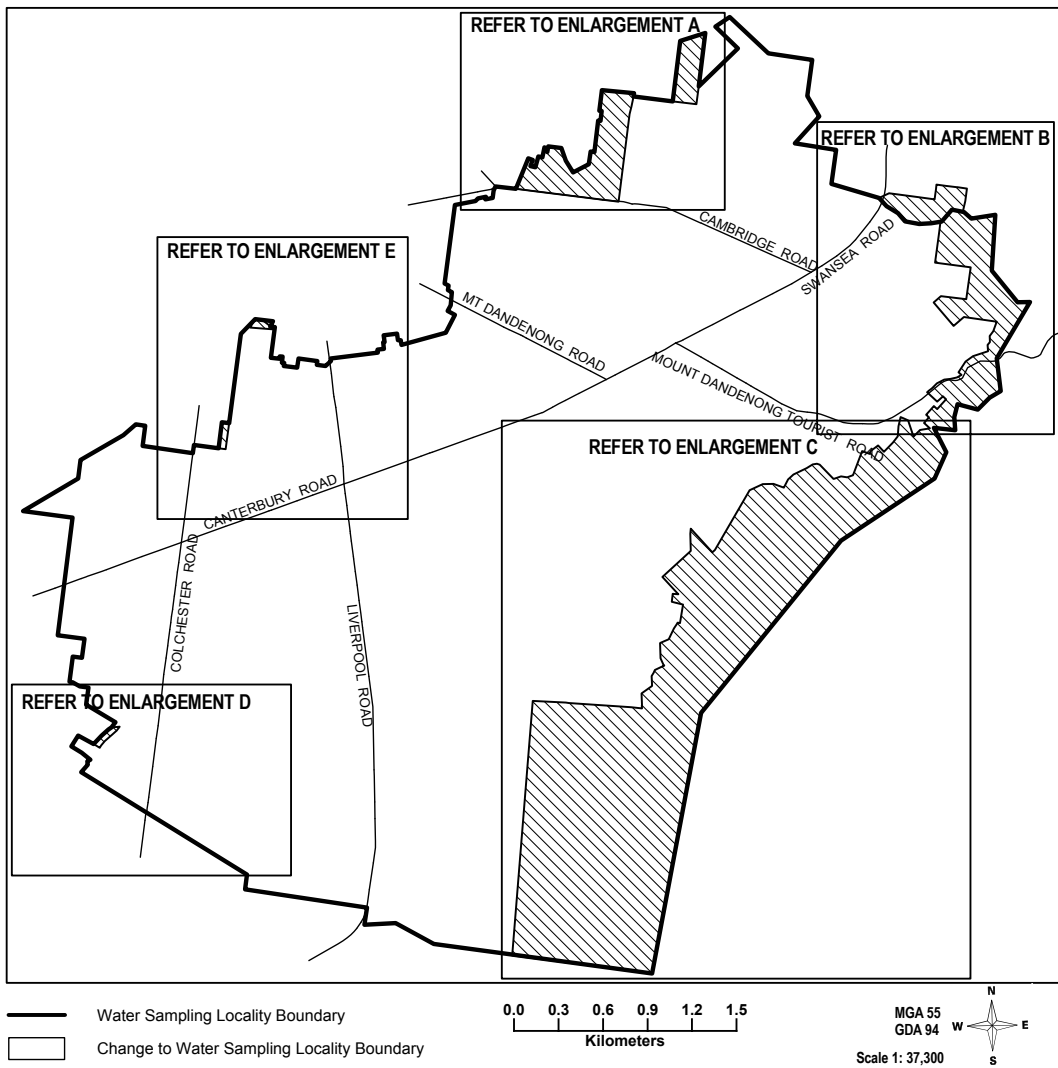
WATER SAMPLING LOCALITY NAME: MONTROSE

The co-ordinates listed in the table below are referenced on the diagrams Montrose Water Sampling Locality – Enlargement A to E commencing at co-ordinate 1 and proceeding clockwise.

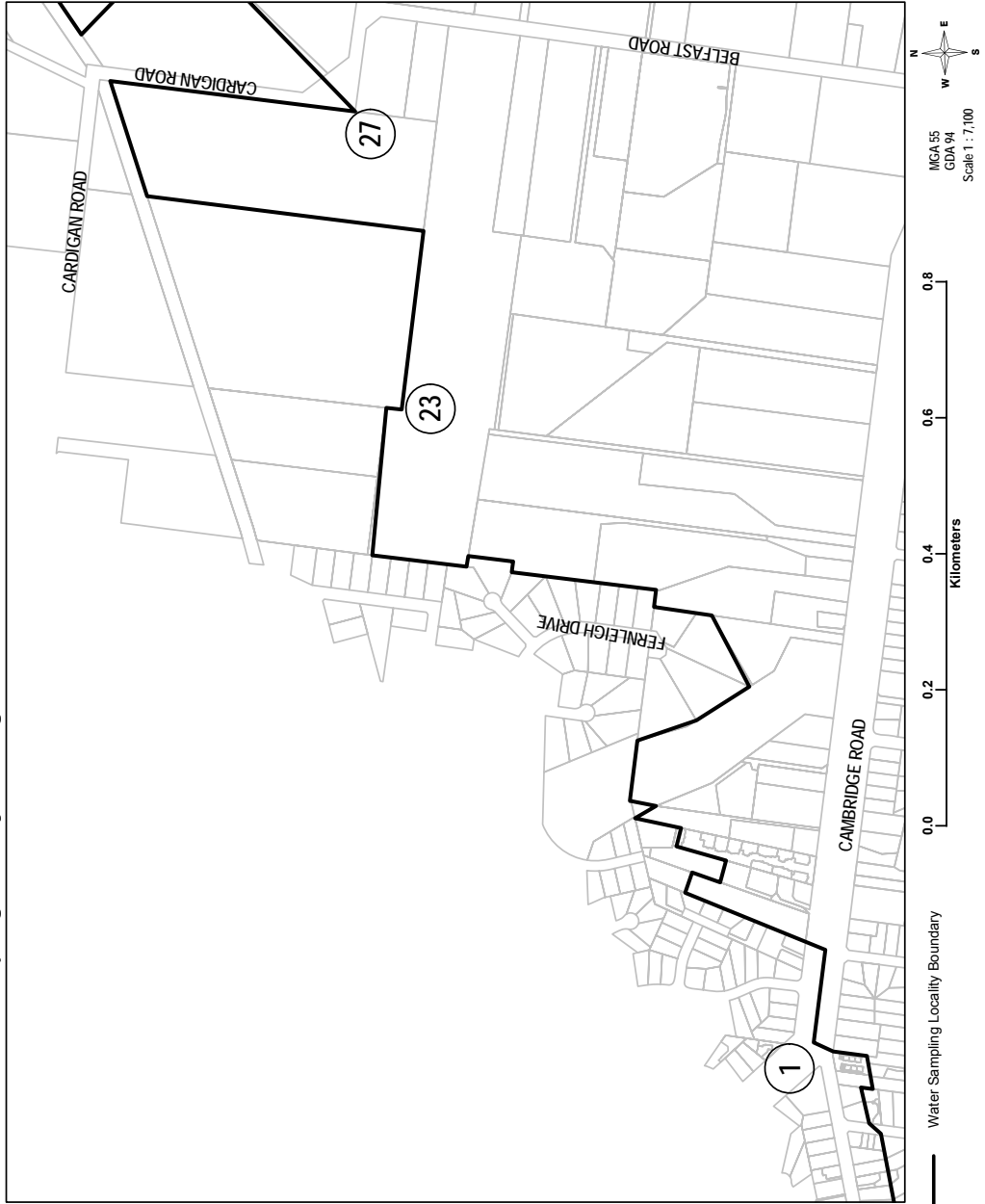
Co-ordinates are based on Map Grid of Australia 94, Australian Map Grid Zone 55.

Co-ordinate	Easting	Northing	Co-ordinate	Easting	Northing
1	352872.8	5815032.0	38	350061.1	5811333.8
2	353009.1	5815014.9	39	350163.6	5811271.9
3	353092.9	5815221.2	40	350283.8	5811384.5
4	353122.8	5815210.7	41	350310.7	5811418.2
5	353108.3	5815169.5	42	350237.3	5811462.8
6	353140.4	5815160.9	43	350840.1	5813287.9
7	353161.2	5815233.8	44	351005.4	5813266.2
8	353188.2	5815227.0	45	351028.5	5813441.9
9	353202.6	5815294.8	46	351076.9	5813435.6
10	353220.7	5815263.9	47	351156.1	5814037.2
11	353228.3	5815302.3	48	351252.0	5814137.1
12	353316.8	5815291.4	49	351372.4	5814123.4
13	353396.0	5815126.6	50	351353.2	5814087.1
14	353500.9	5815181.8	51	351384.8	5814082.9
15	353513.3	5815266.9	52	351382.8	5814067.1
16	353538.5	5815263.9			
17	353564.4	5815476.1			
18	353580.1	5815474.1			
19	353588.2	5815540.0			
20	353572.6	5815542.6			
21	353589.3	5815681.2			
22	353806.2	5815660.6			
23	353803.6	5815638.0			
24	354066.4	5815605.8			
25	354117.4	5816012.4			
26	354286.8	5816066.7			
27	354242.4	5815706.0			
28	356474.6	5814253.0			
29	356250.9	5813872.7			
30	356277.4	5813652.2			
31	355827.6	5813404.3			
32	355908.3	5813242.7			
33	355832.4	5813062.0			
34	355201.0	5812643.6			
35	354258.8	5811482.1			
36	353927.4	5809724.7			
37	352985.5	5809852.7			

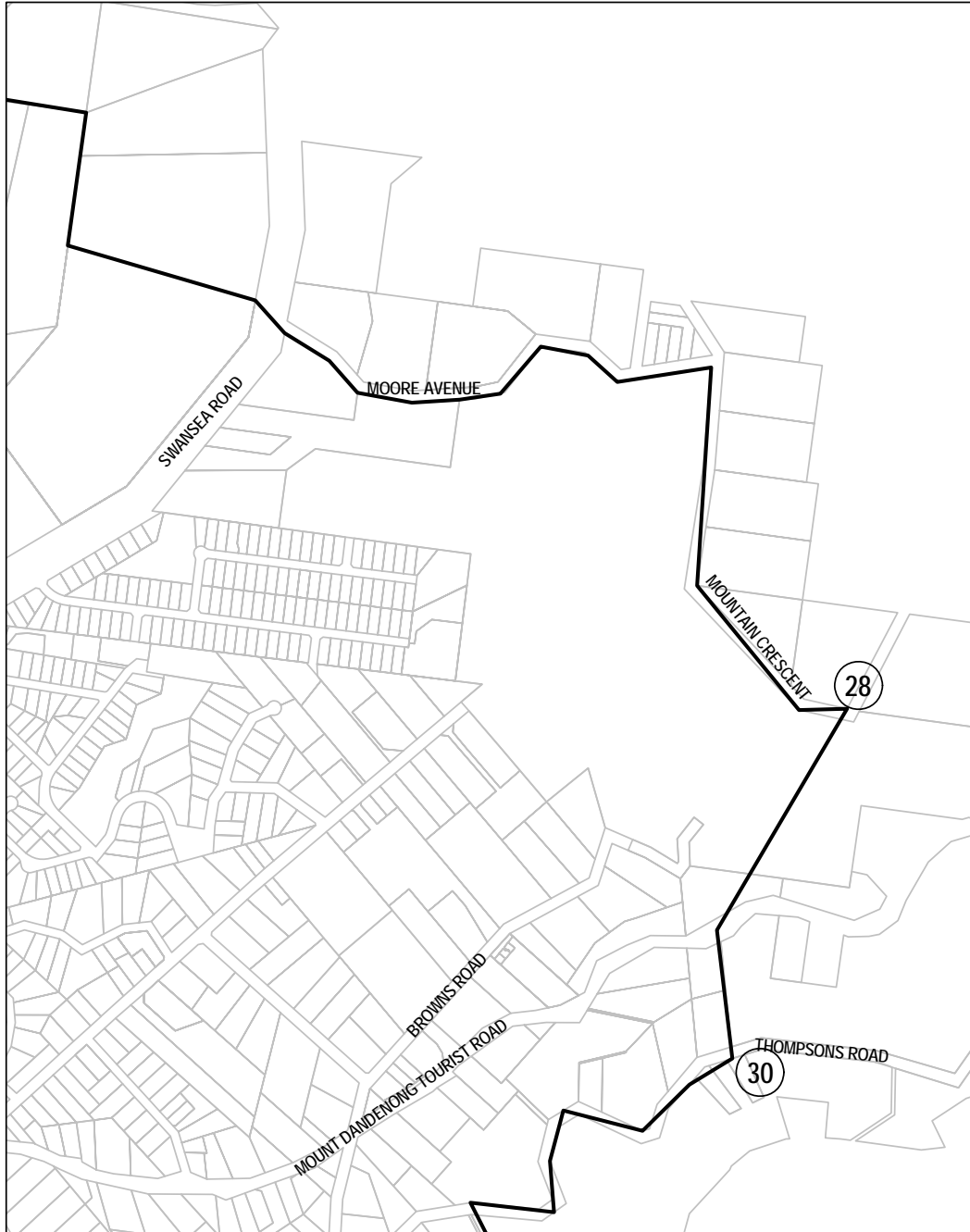
Montrose Water Sampling Locality



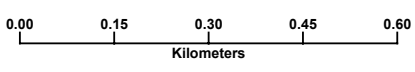
Montrose Water Sampling Locality - Enlargement A



Montrose Water Sampling Locality - Enlargement B



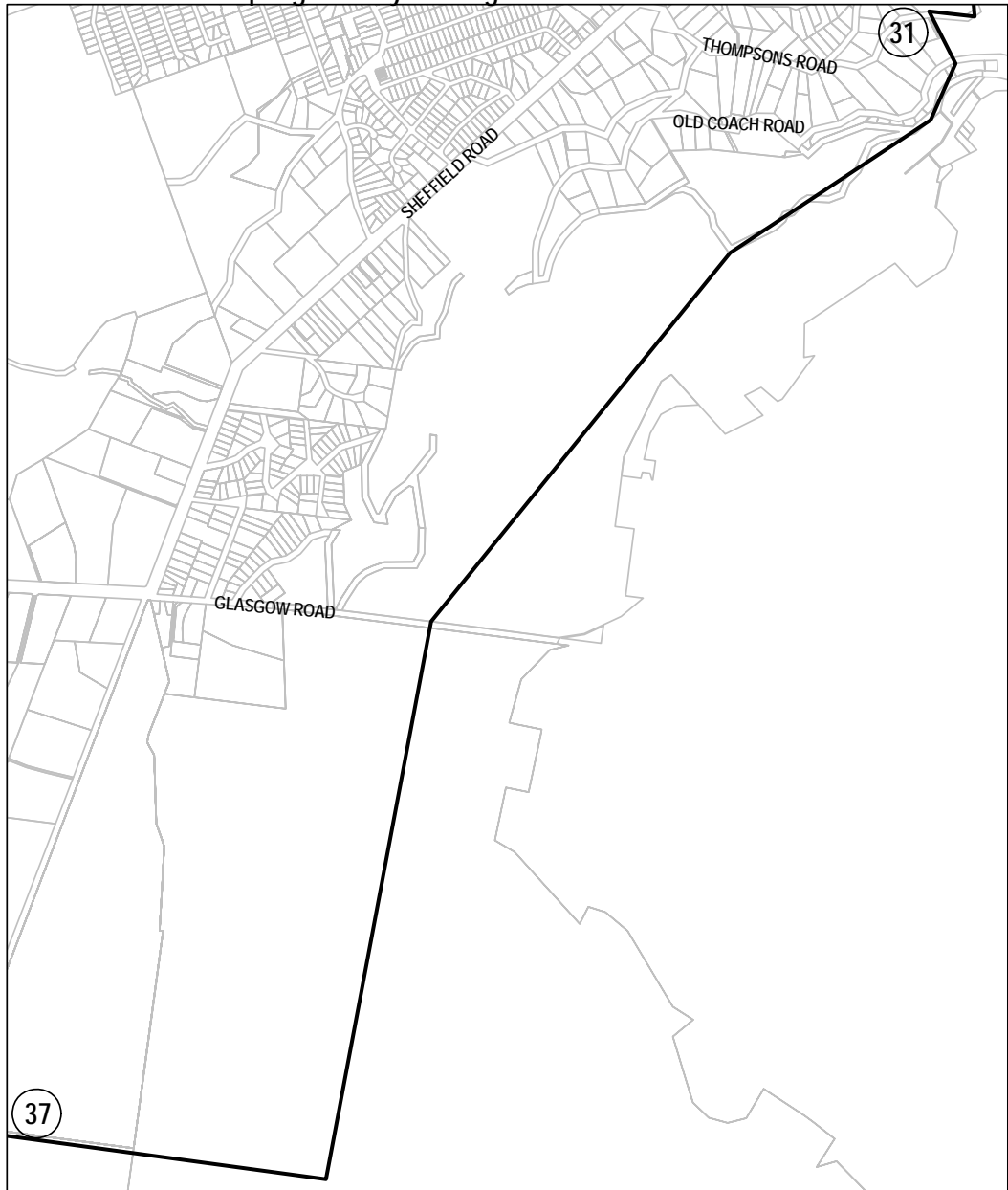
— Water Sampling Locality Boundary



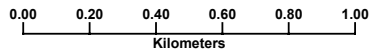
MGA 55
GDA 94
Scale 1 : 8,100



Montrose Water Sampling Locality - Enlargement C



— Water Sampling Locality Boundary



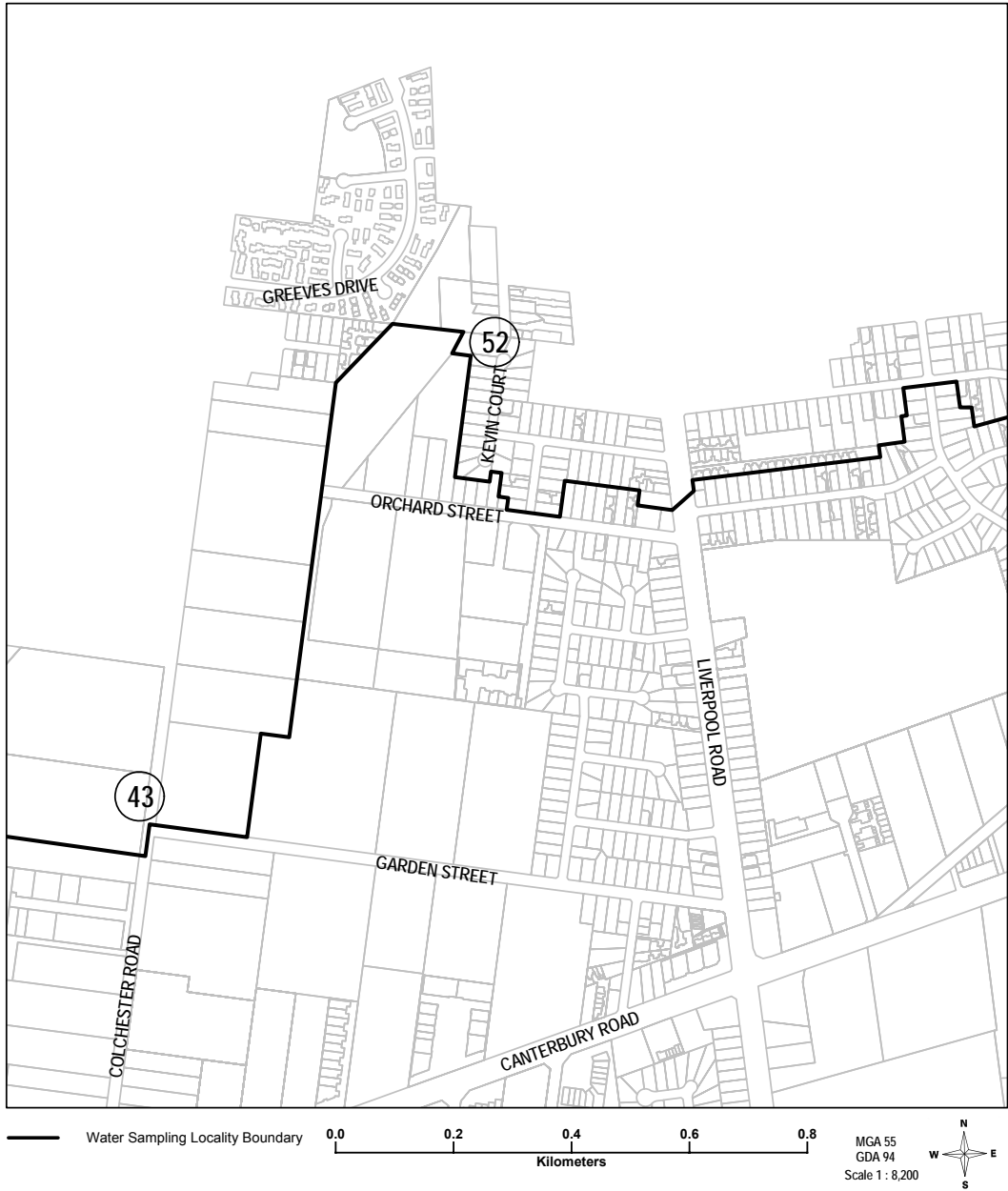
MGA 55
GDA 94
Scale 1 : 15,200



Montrose Water Sampling Locality - Enlargement D



Montrose Water Sampling Locality - Enlargement E



WATER SAMPLING LOCALITY NAME: RIDGE/MONBULK

The co-ordinates listed in the table below are referenced on the diagrams Ridge/Monbulk Water Sampling Locality – Enlargement A to E by commencing at co-ordinate 1 and proceeding clockwise.

Co-ordinates are based on Map Grid of Australia 94, Australian Map Grid Zone 55.

Co-ordinate	Easting	Northing	Co-ordinate	Easting	Northing
1	359704.0	5813274.6	38	360465.3	5813644.1
2	359649.0	5813253.3	39	360365.4	5813569.3
3	359449.9	5813304.5	40	360400.8	5813521.5
4	359353.4	5814050.3	41	360460.1	5813565.7
5	359198.8	5813969.9	42	360535.1	5813465.0
6	359080.4	5813971.7	43	360731.1	5813610.9
7	358863.5	5814068.5	44	360790.5	5813506.9
8	358565.6	5814588.7	45	360580.5	5813350.3
9	358463.4	5814924.1	46	360662.2	5813247.9
10	358327.0	5814995.5	47	360867.7	5813403.3
11	358049.6	5815457.2	48	360982.4	5812833.9
12	358074.3	5815289.6	49	361006.2	5812894.6
13	358160.8	5815241.7	50	361157.1	5812876.3
14	358139.5	5815347.0	51	361130.3	5812949.9
15	359577.5	5816215.9	52	361400.1	5812908.2
16	359891.6	5816355.5	53	361379.8	5812777.3
17	360344.3	5815730.0	54	361772.6	5812891.7
18	360143.6	5815329.3	55	361657.0	5813053.2
19	360218.5	5815226.3	56	362284.5	5813494.8
20	360143.4	5815171.7	57	362379.9	5813487.4
21	360096.2	5815016.7	58	363139.5	5812511.0
22	360167.7	5814904.9	59	363352.0	5812747.8
23	360102.5	5814857.1	60	364302.7	5813438.8
24	359979.5	5815024.7	61	364438.0	5813283.6
25	359915.1	5814974.4	62	364457.0	5813141.1
26	360059.5	5814776.0	63	364328.2	5813073.4
27	360038.3	5814695.3	64	364030.6	5812277.0
28	360073.1	5814651.0	65	363288.9	5811242.5
29	359941.6	5814554.0	66	363251.5	5811112.8
30	360173.2	5814391.9	67	362935.0	5810750.2
31	360258.4	5814277.8	68	362813.6	5810740.3
32	360105.0	5814154.5	69	362568.1	5810583.1
33	360157.4	5814093.9	70	362586.3	5810239.8
34	360290.2	5813890.5	71	362511.2	5809497.5
35	360262.0	5813869.6	72	362587.5	5809275.4
36	360348.8	5813682.6	73	362451.5	5809237.7
37	360429.4	5813692.7	74	362326.7	5809343.3

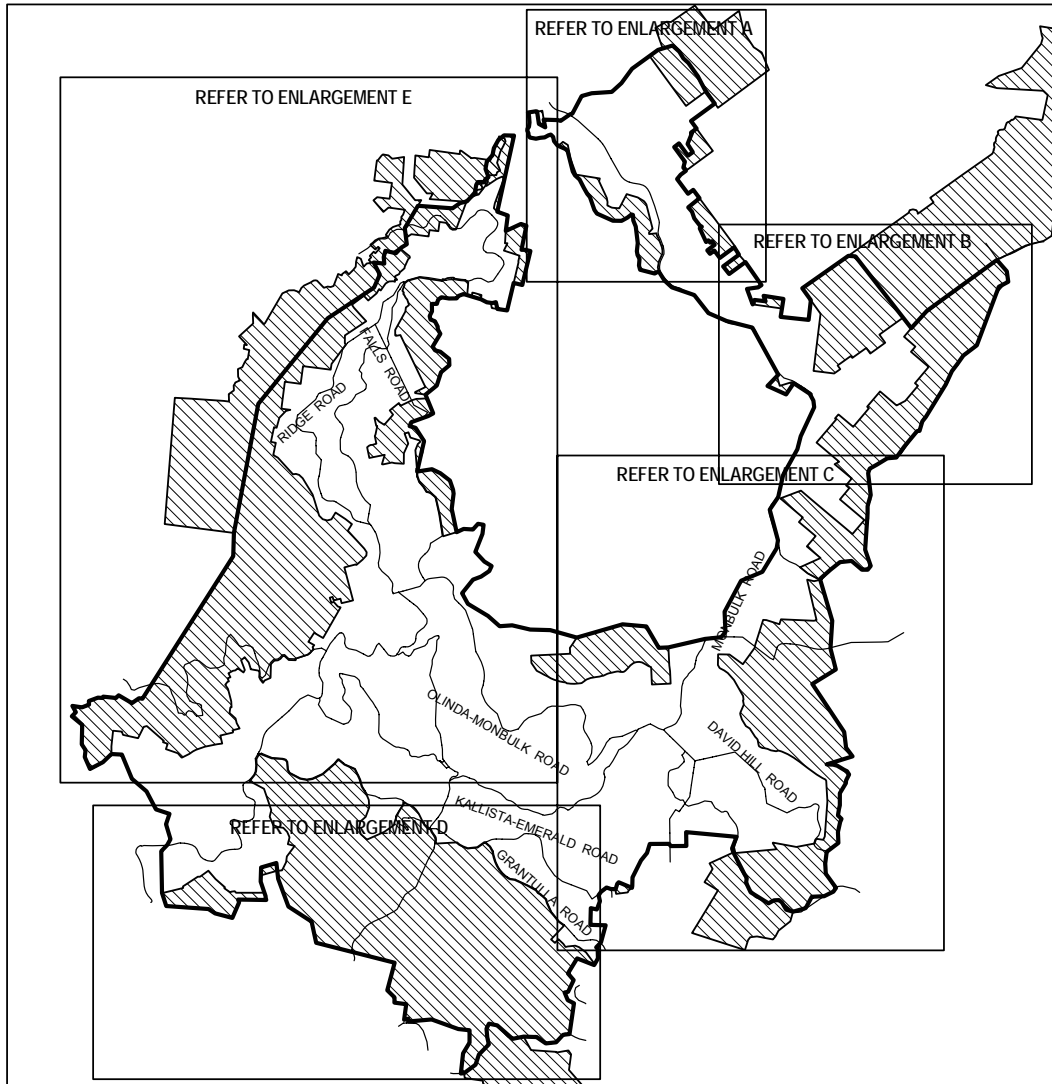
Co-ordinate	Easting	Northing
75	362169.3	5809326.7
76	361895.7	5809086.8
77	362063.5	5808530.3
78	362039.4	5808152.3
79	362112.0	5807867.2
80	361792.9	5807671.1
81	362226.1	5807017.7
82	362339.8	5806685.5
83	361988.4	5806575.7
84	362292.5	5806438.5
85	362190.6	5805835.3
86	362147.5	5805508.0
87	361988.6	5805385.9
88	361976.0	5805088.9
89	362116.2	5804896.7
90	361786.3	5804775.8
91	361702.1	5804621.1
92	361460.3	5804591.5
93	361341.5	5804729.9
94	361197.2	5804685.5
95	360953.9	5804835.6
96	360896.5	5804997.8
97	360901.0	5805029.8
98	360701.3	5805431.6
99	359344.4	5804922.9
100	359340.7	5804896.9
101	359159.5	5804972.3
102	359116.7	5804876.9
103	358833.4	5803859.8
104	358593.9	5803936.3
105	358424.7	5803472.5
106	358552.4	5803325.6
107	358490.7	5802907.6
108	358308.5	5802795.6
109	358042.2	5802866.0
110	357716.1	5802841.9
111	357395.5	5803049.3
112	357394.3	5802765.9
113	357012.4	5802370.8
114	357131.5	5802958.5
115	356615.2	5803105.8

Co-ordinate	Easting	Northing
116	356241.7	5803101.2
117	356270.9	5803313.7
118	356109.4	5803335.8
119	356012.9	5803504.0
120	356113.4	5803878.3
121	355044.9	5804149.7
122	354983.0	5804437.1
123	354667.4	5804642.5
124	354504.6	5805233.7
125	354296.1	5805174.3
126	354348.2	5804830.5
127	354366.0	5804730.5
128	353990.3	5804719.1
129	353905.2	5804486.4
130	353581.9	5804608.8
131	353007.1	5804648.8
132	352948.9	5804826.8
133	352273.8	5806715.2
134	351969.5	5806513.9
135	351730.2	5807371.3
136	352681.8	5807468.4
137	353917.6	5809409.8
138	354258.8	5811482.1
139	355201.0	5812643.6
140	355911.2	5813240.1
141	355827.6	5813404.3
142	355971.2	5813388.0
143	355987.2	5813562.7
144	356058.2	5813546.2
145	356277.4	5813652.2
146	356250.9	5813872.7
147	356429.8	5814174.7
148	356899.4	5814140.0
149	357091.2	5814234.6
150	357242.9	5814498.7
151	357341.5	5814519.9
152	357389.5	5814565.5
153	357347.8	5814676.3
154	357433.4	5814845.1
155	357600.2	5815133.0
156	357735.7	5815129.7

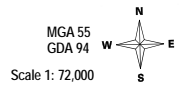
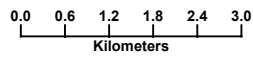
Co-ordinate	Easting	Northing
157	357508.4	5814094.3
158	357651.7	5814042.9
159	357621.7	5813814.1
160	357830.4	5813927.6
161	357904.9	5813904.6
162	357837.0	5813576.6
163	357959.0	5813559.6
164	357848.0	5813097.4
165	357731.4	5813125.9
166	357642.7	5812751.1
167	357509.9	5812771.7
168	357488.6	5812863.8
169	357049.3	5812975.1
170	356955.8	5812915.8
171	356748.3	5812930.1
172	356687.2	5812841.6
173	356618.9	5812840.1
174	356601.1	5812627.9
175	356734.7	5812433.5
176	356629.3	5812259.8
177	356734.7	5812190.1
178	356853.4	5812092.1
179	356856.9	5812005.7
180	356742.5	5811910.7
181	356685.8	5811730.3
182	356532.4	5811606.2
183	356636.9	5811350.8
184	356327.4	5811204.9
185	356513.2	5810973.9
186	356418.5	5810559.8
187	356620.1	5810591.1
188	356865.3	5810437.5
189	356895.0	5810106.2
190	356955.7	5809735.1
191	357051.3	5809778.5
192	358589.7	5808306.2
193	359212.7	5808481.3
194	359534.9	5808452.9
195	359705.1	5808161.2
196	359834.4	5808188.1
197	361516.5	5811777.6

Co-ordinate	Easting	Northing
198	361437.0	5811608.6
199	361183.5	5811723.5
200	361329.8	5811877.2
201	361299.4	5811906.1

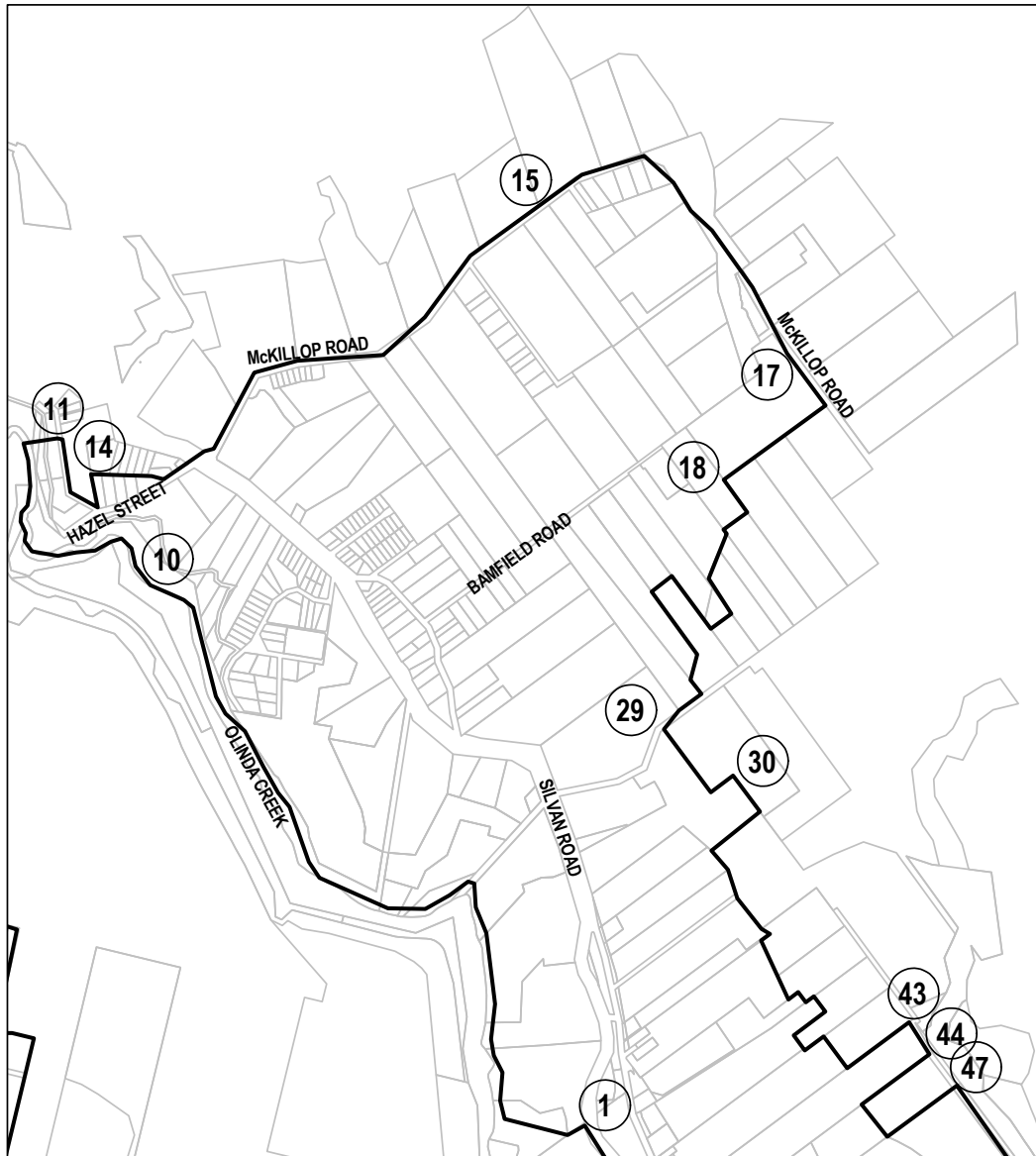
Ridge/Monbulk Water Sampling Locality



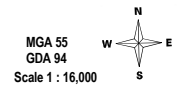
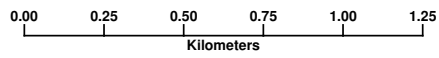
- Water Sampling Locality Boundary
- ▨ Change to Water Sampling Locality Boundary



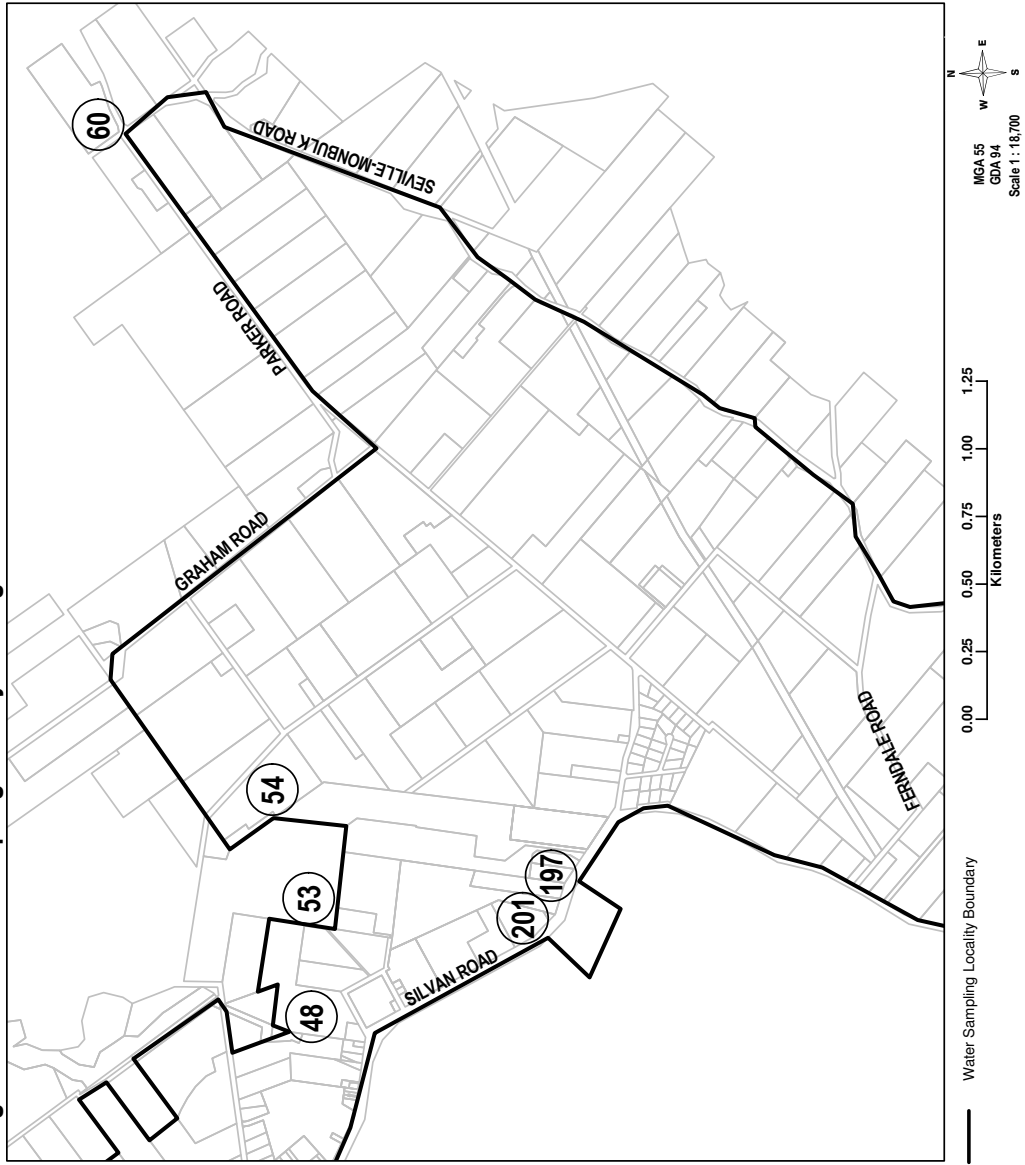
Ridge/Monbulk Water Sampling Locality - Enlargement A



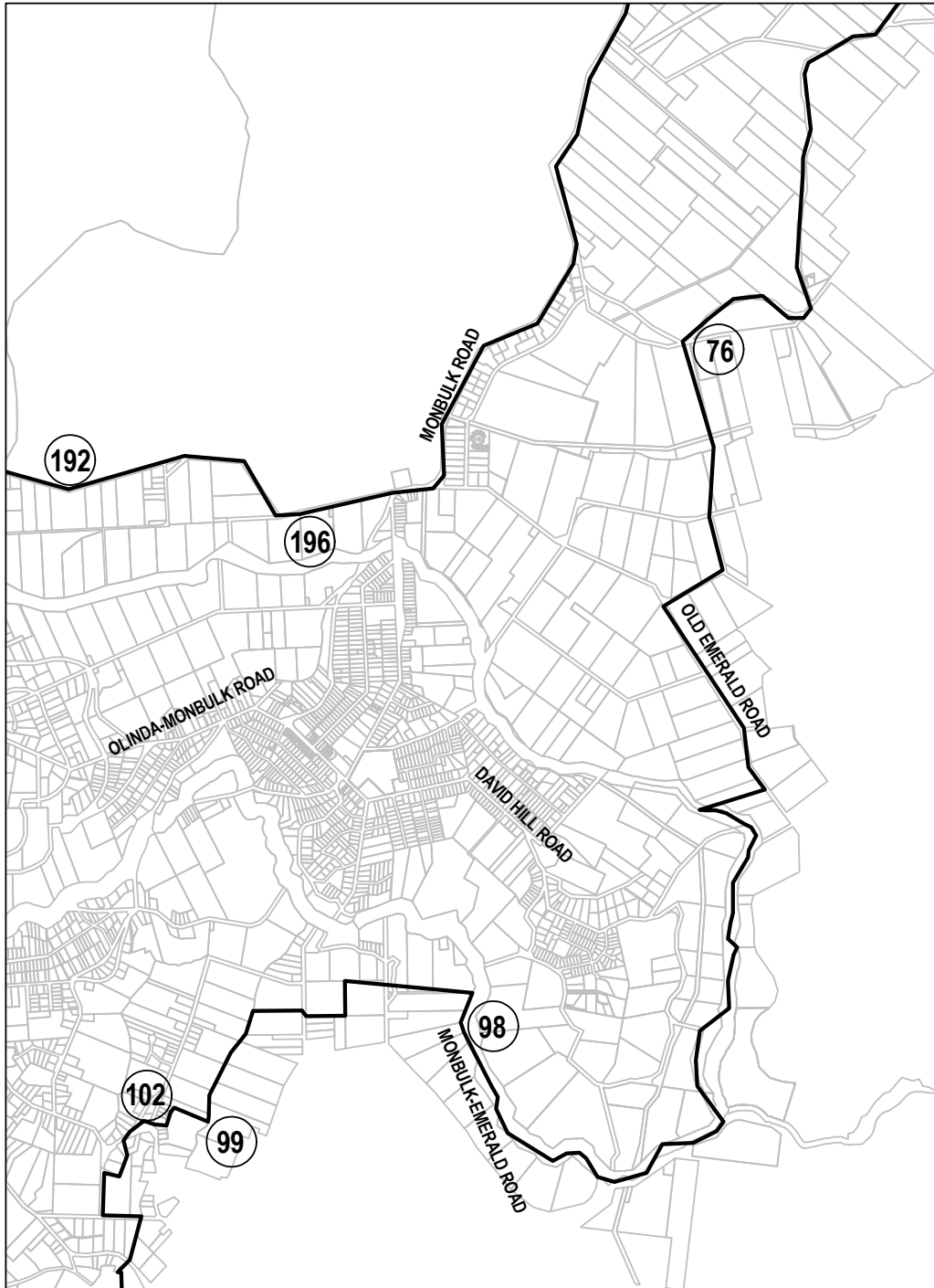
— Water Sampling Locality Boundary



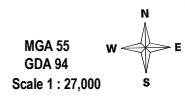
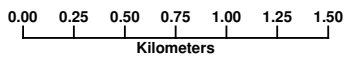
Ridge/Monbulk Water Sampling Locality - Enlargement B



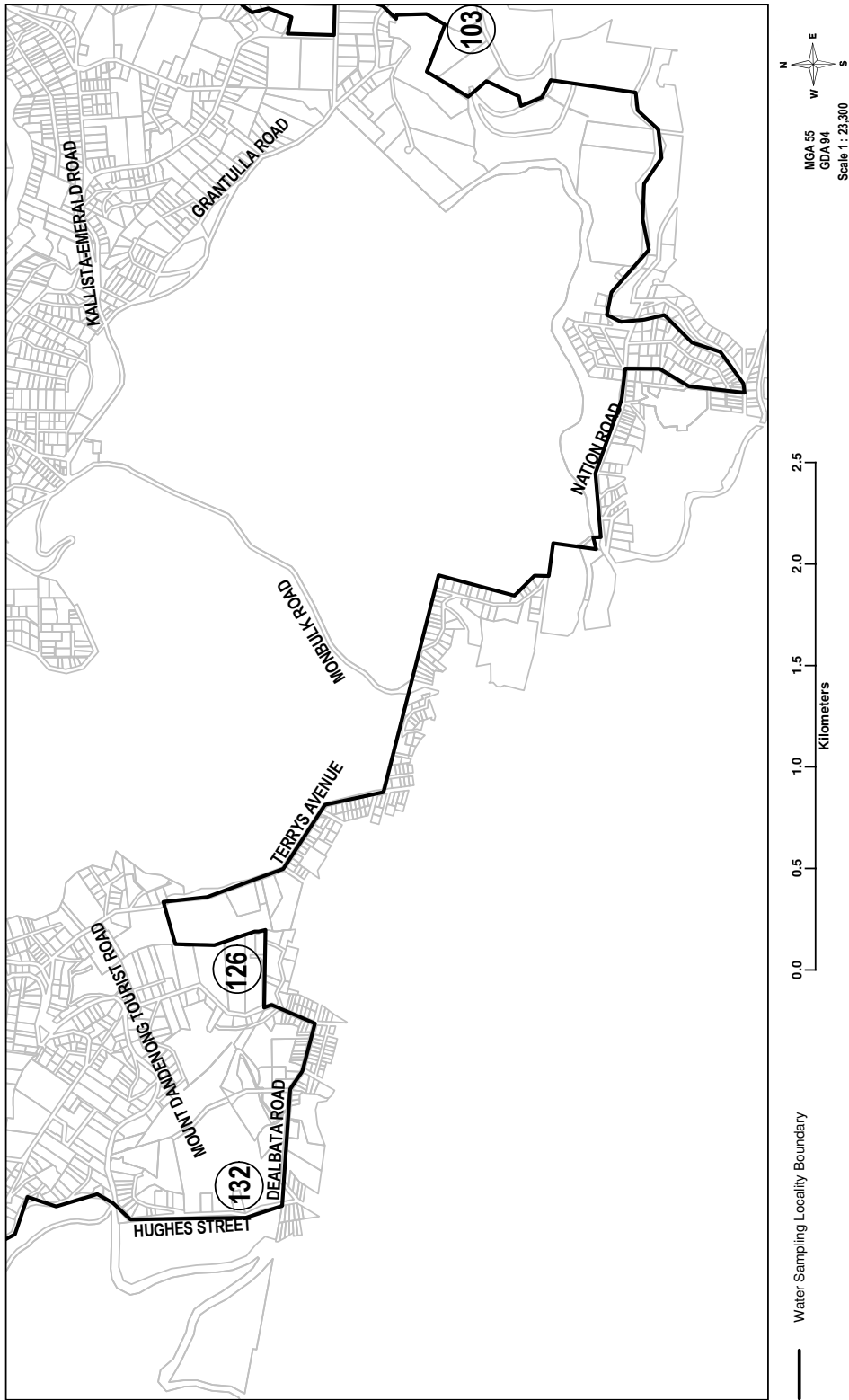
Ridge/Monbulk Water Sampling Locality - Enlargement C



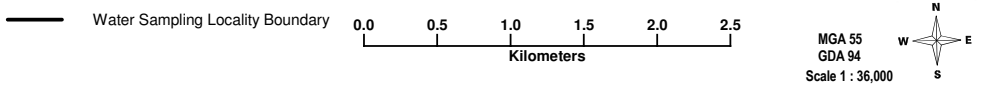
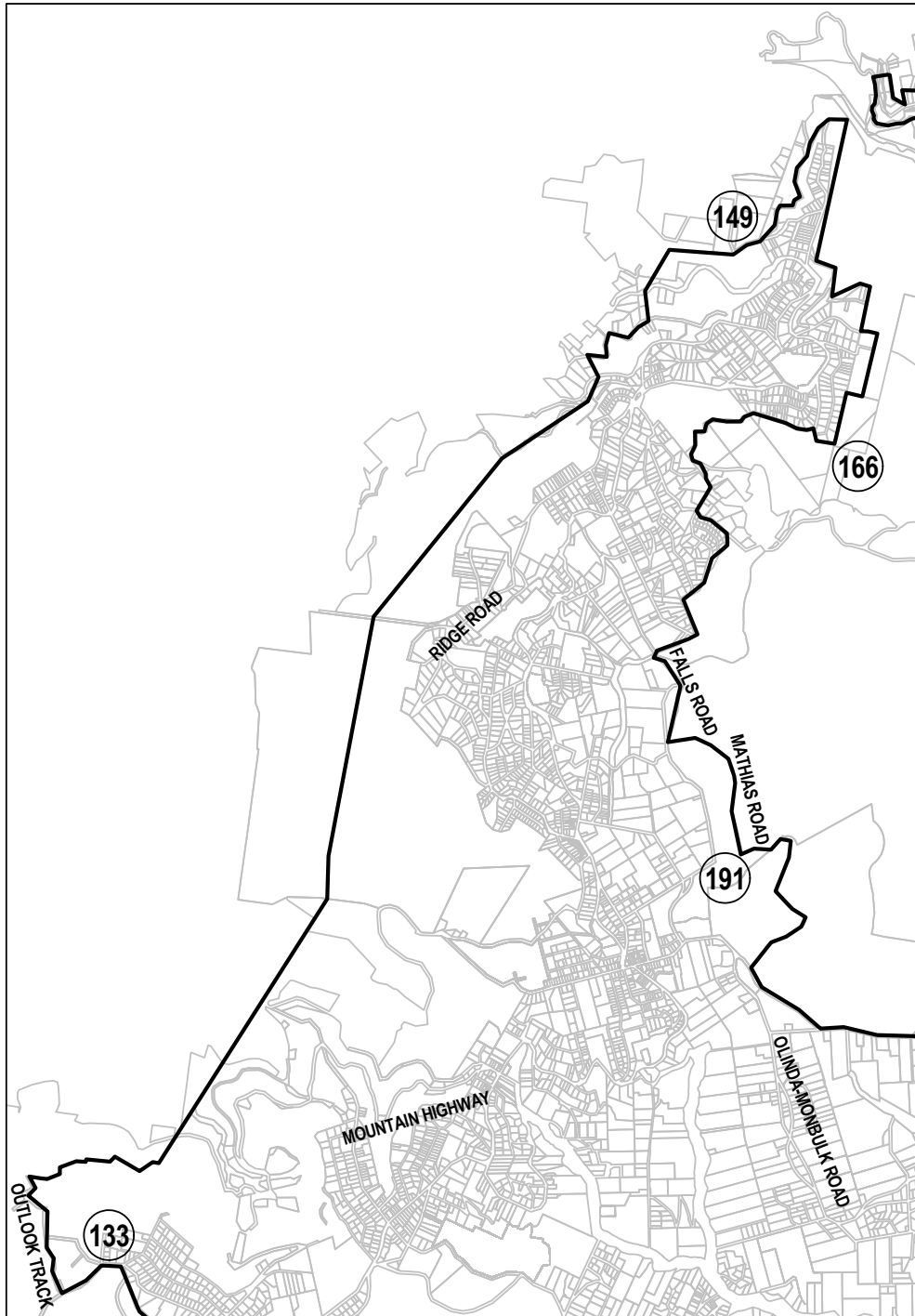
— Water Sampling Locality Boundary



Ridge/Monbulk Water Sampling Locality - Enlargement D



Ridge/Monbulk Water Sampling Locality - Enlargement E



WATER SAMPLING LOCALITY NAME: SEVILLE

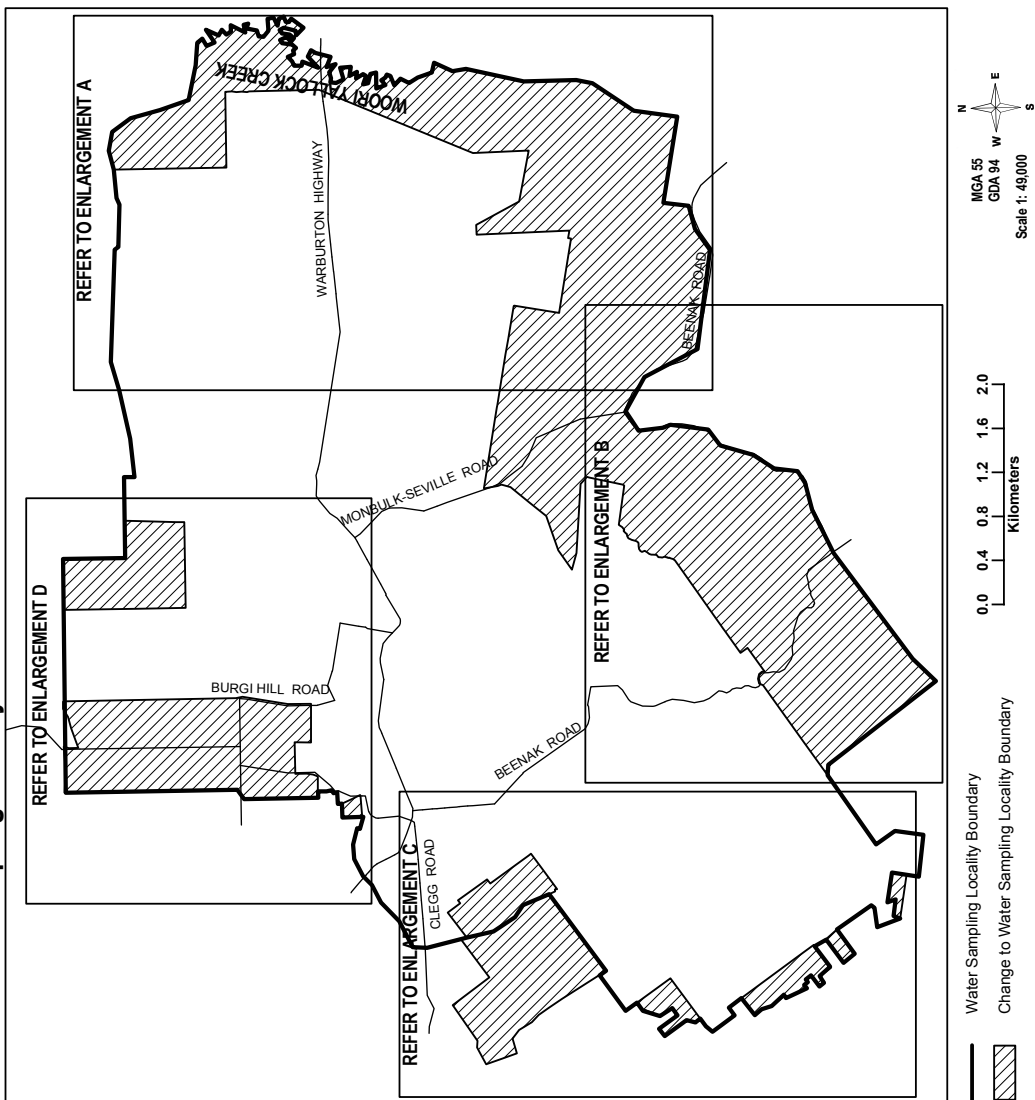
The co-ordinates listed in the table below are referenced on the diagrams Seville Water Sampling Locality – Enlargement C and D by commencing at co-ordinate 1 and proceeding clockwise.

Co-ordinates are based on Map Grid of Australia 94, Australian Map Grid Zone 55.

Co-ordinate	Easting	Northing
1	361379.8	5812777.2
2	361400.1	5812908.2
3	361130.3	5812949.9
4	361157.1	5812876.3
5	361006.2	5812894.6
6	360982.4	5812833.9
7	360867.7	5813403.3
8	360662.2	5813247.9
9	360580.5	5813350.3
10	360790.5	5813506.9
11	360731.1	5813610.9
12	360544.7	5813472.1
13	360105.0	5814154.5
14	360258.4	5814277.8
15	360173.2	5814391.9
16	359941.6	5814554.0
17	360073.1	5814651.0
18	359915.1	5814974.4
19	359979.5	5815024.7
20	360102.5	5814857.1
21	360167.7	5814904.9
22	360096.2	5815016.7
23	360143.4	5815171.7
24	360218.5	5815226.3
25	360143.6	5815329.3
26	360466.4	5815564.6
27	360508.3	5815508.0
28	361202.9	5816023.6
29	361105.1	5816260.4
30	360865.4	5816529.7
31	360809.1	5816772.1
32	361906.4	5817712.8
33	361900.8	5817901.5
34	362025.6	5817905.7
35	362118.9	5818124.5
36	362067.6	5818794.2
37	362152.4	5818856.6

Co-ordinate	Easting	Northing
38	362126.0	5820405.4
39	364249.2	5820440.4
40	364258.3	5819876.9
41	364597.9	5819881.5

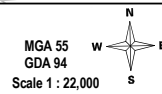
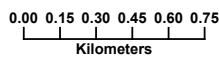
Seville Water Sampling Locality



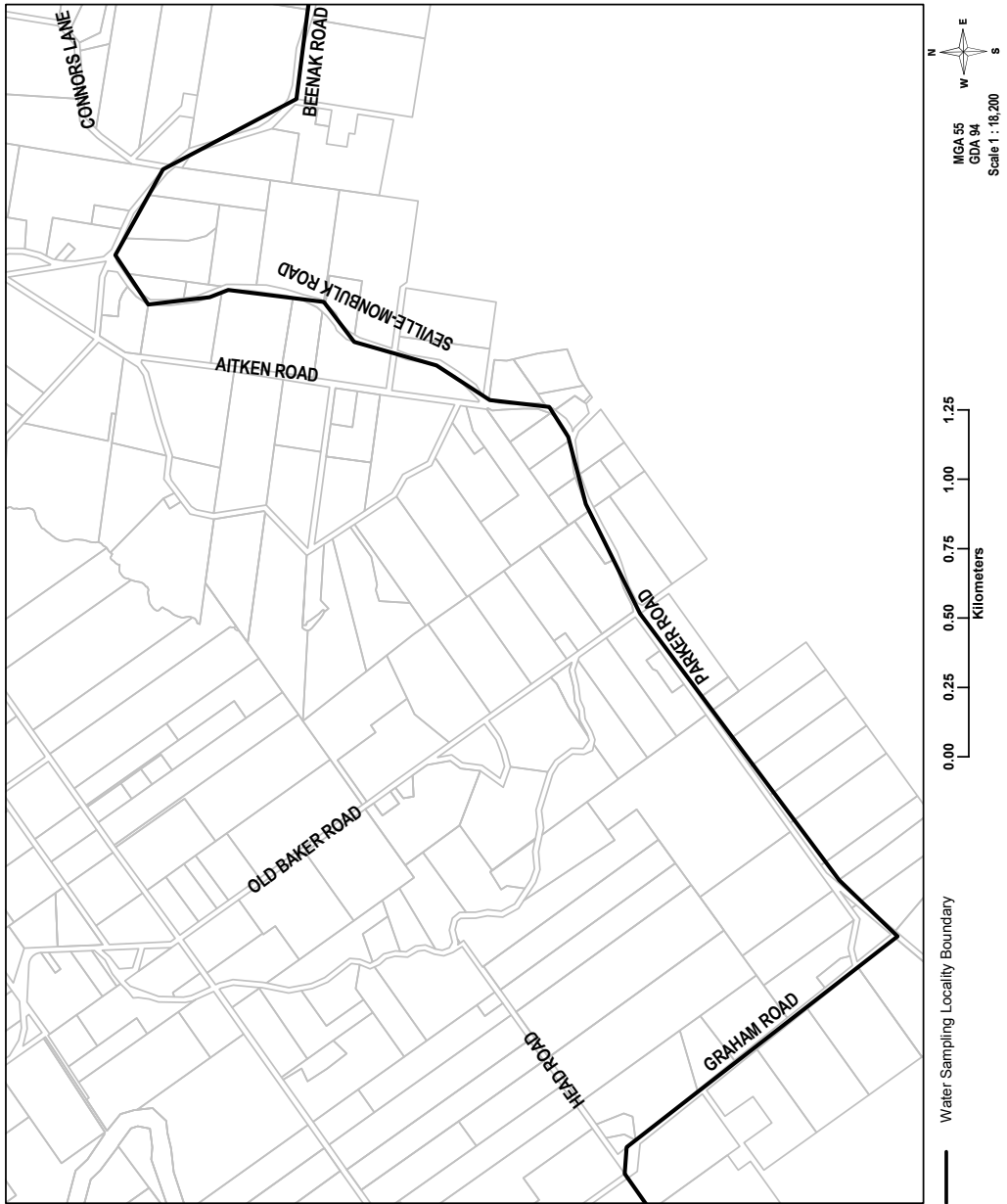
Seville Water Sampling Locality - Enlargement A



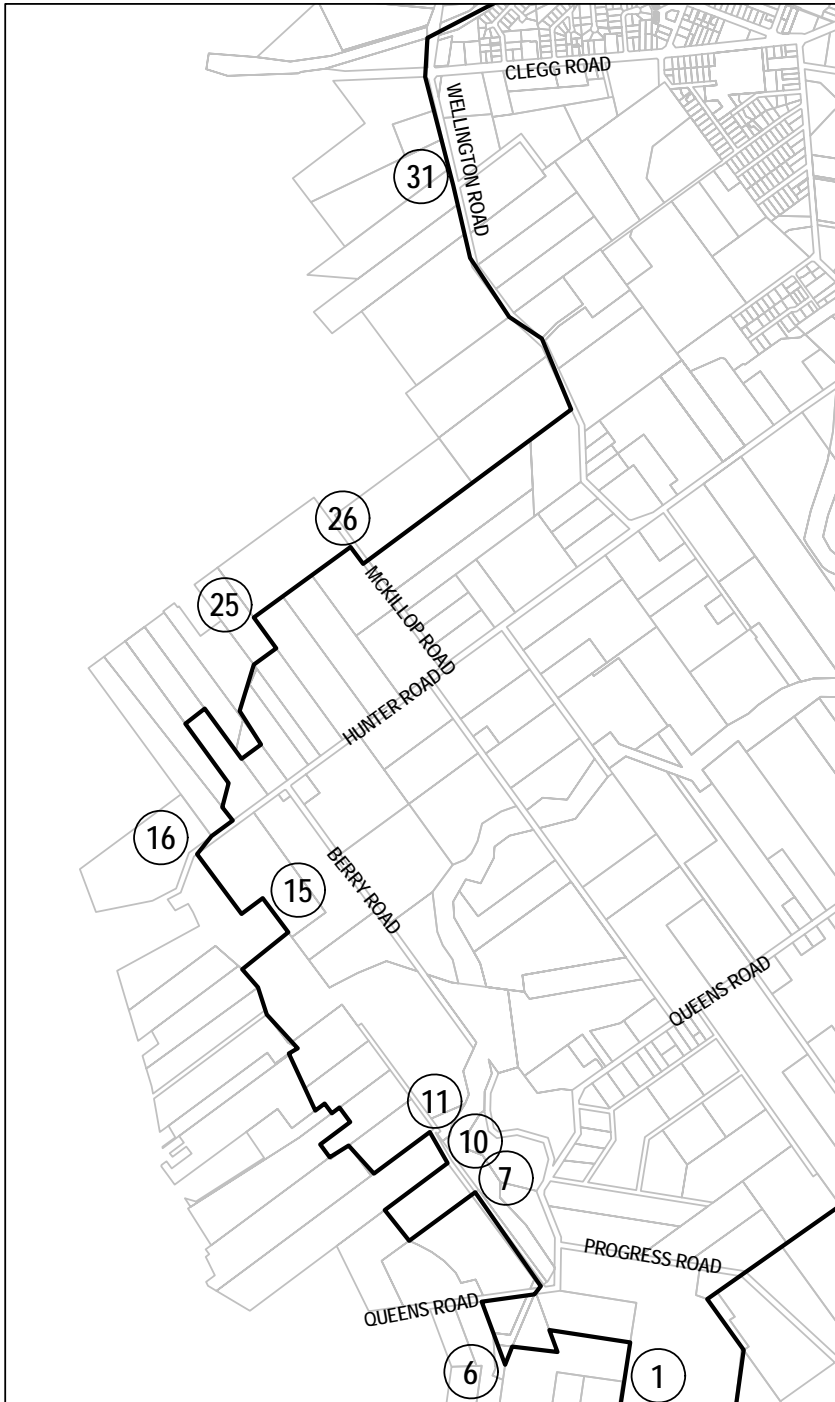
— Water Sampling Locality Boundary



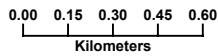
Seville Water Sampling Locality - Enlargement B



Seville Water Sampling Locality - Enlargement C



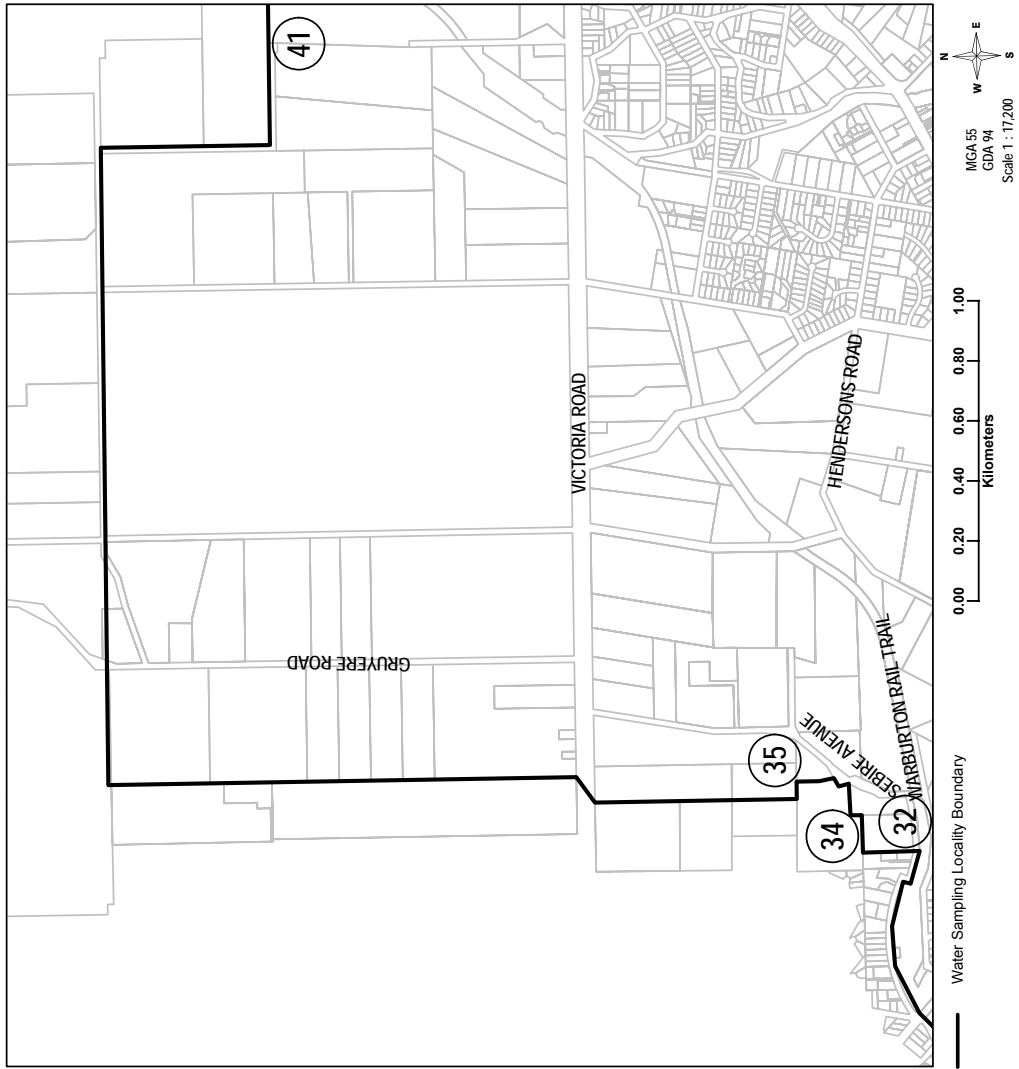
— Water Sampling Locality Boundary



MGA 55
GDA 94
Scale 1 : 17,800



Seville Water Sampling Locality - Enlargement D



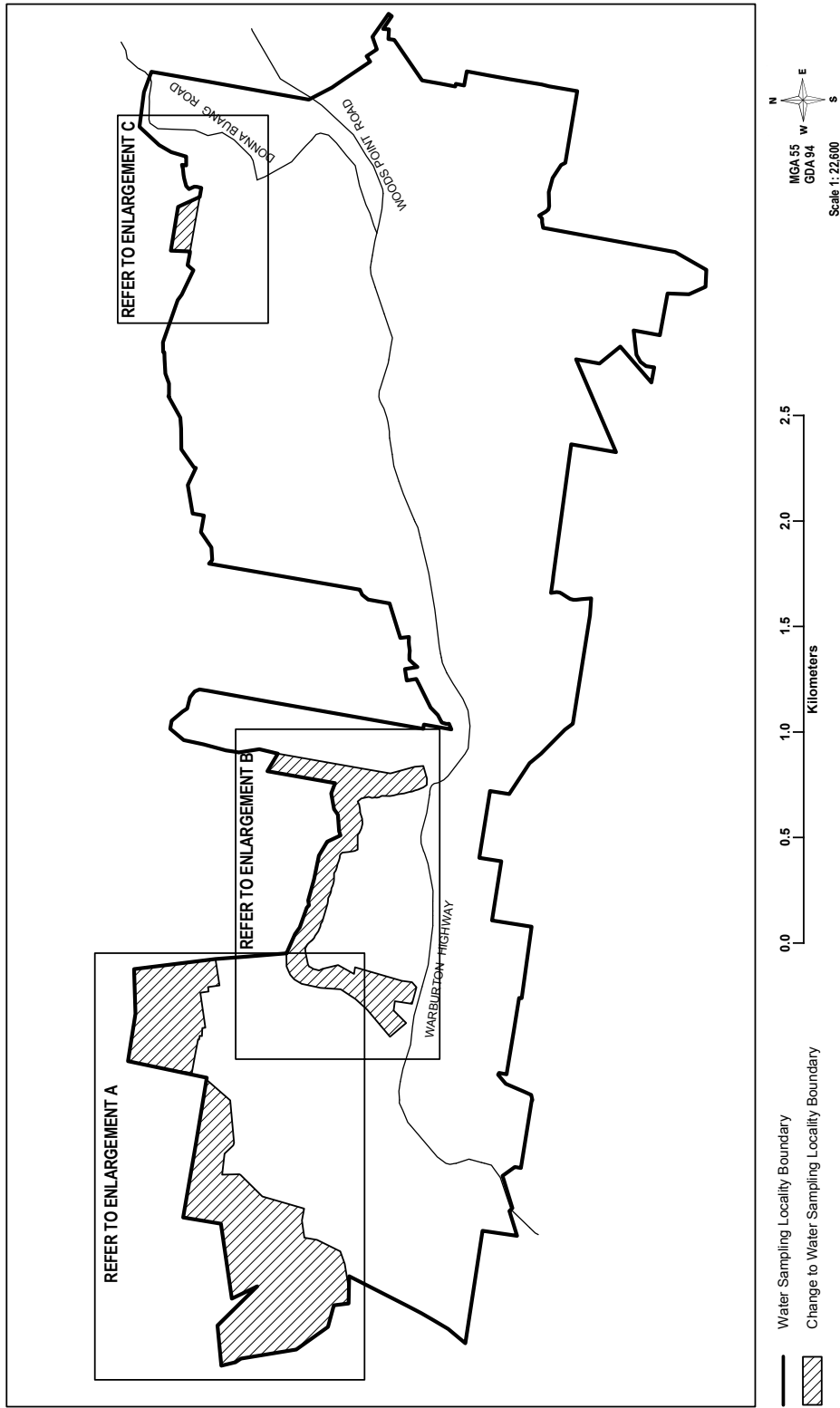
WATER SAMPLING LOCALITY NAME: WARBURTON

The co-ordinates listed in the table below are referenced on the diagrams Warburton Water Sampling Locality – Enlargement A to C by commencing at co-ordinate 1 and proceeding clockwise.

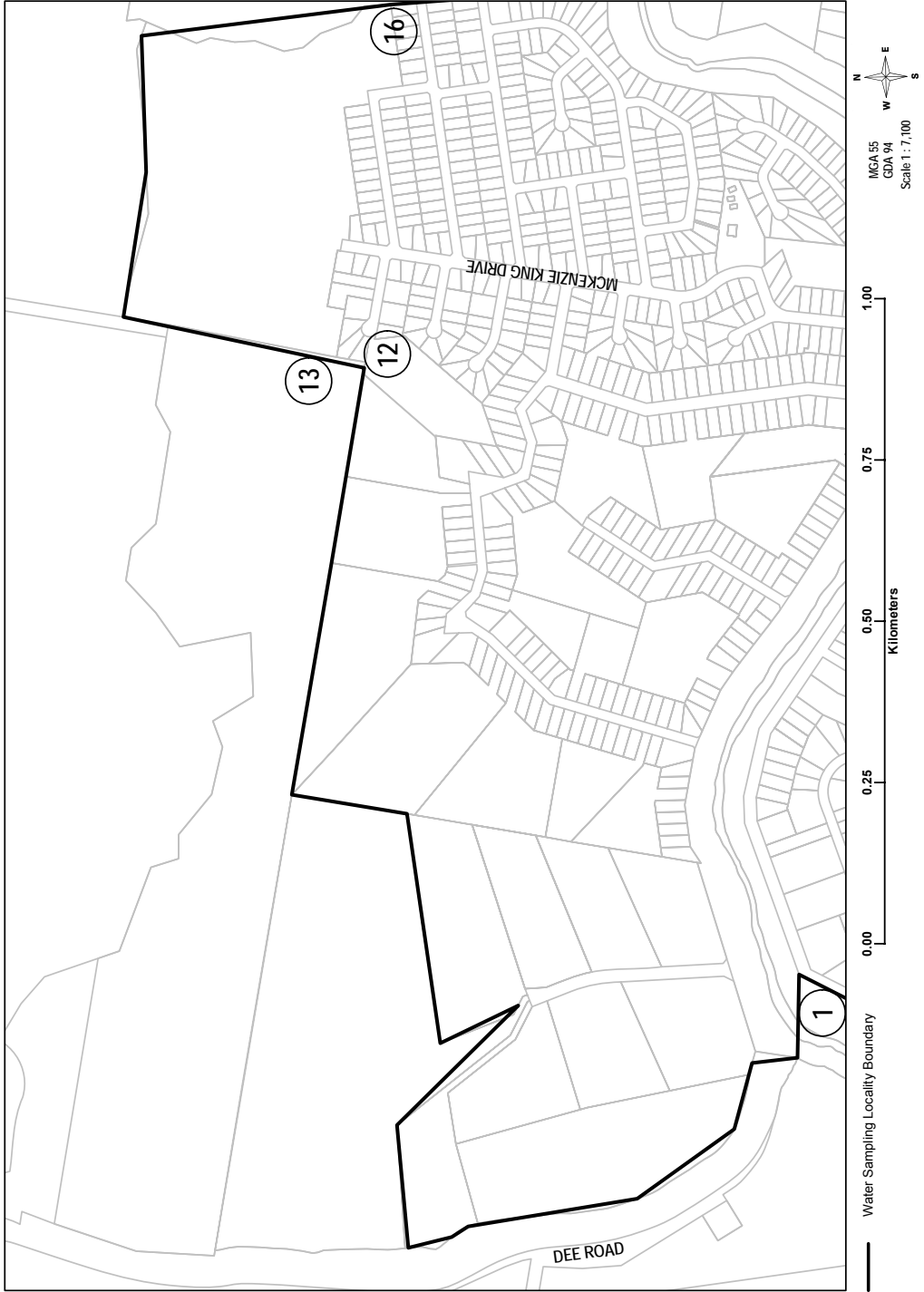
Co-ordinates are based on Map Grid of Australia 94, Australian Map Grid Zone 55.

Co-ordinate	Easting	Northing
1	380804.9	5820959.9
2	380675.7	5820962.3
3	380667.6	5821032.7
4	380565.1	5821060.3
5	380457.3	5821210.8
6	380381.0	5821565.5
7	380571.3	5821583.1
8	380751.3	5821406.4
9	380698.3	5821516.0
10	381054.0	5821567.7
11	381083.5	5821746.1
12	381736.3	5821635.4
13	381767.4	5821704.9
14	381824.2	5822007.0
15	382260.2	5821979.0
16	382308.5	5821592.8
17	382334.5	5821257.6
18	382863.6	5821064.0
19	382893.5	5821000.5
20	383141.5	5821026.4
21	383198.2	5821347.1
22	383280.9	5821297.2
23	383288.1	5821338.1
24	385660.7	5821713.2
25	385664.5	5821804.3
26	385872.4	5821770.0
27	385919.4	5821667.5

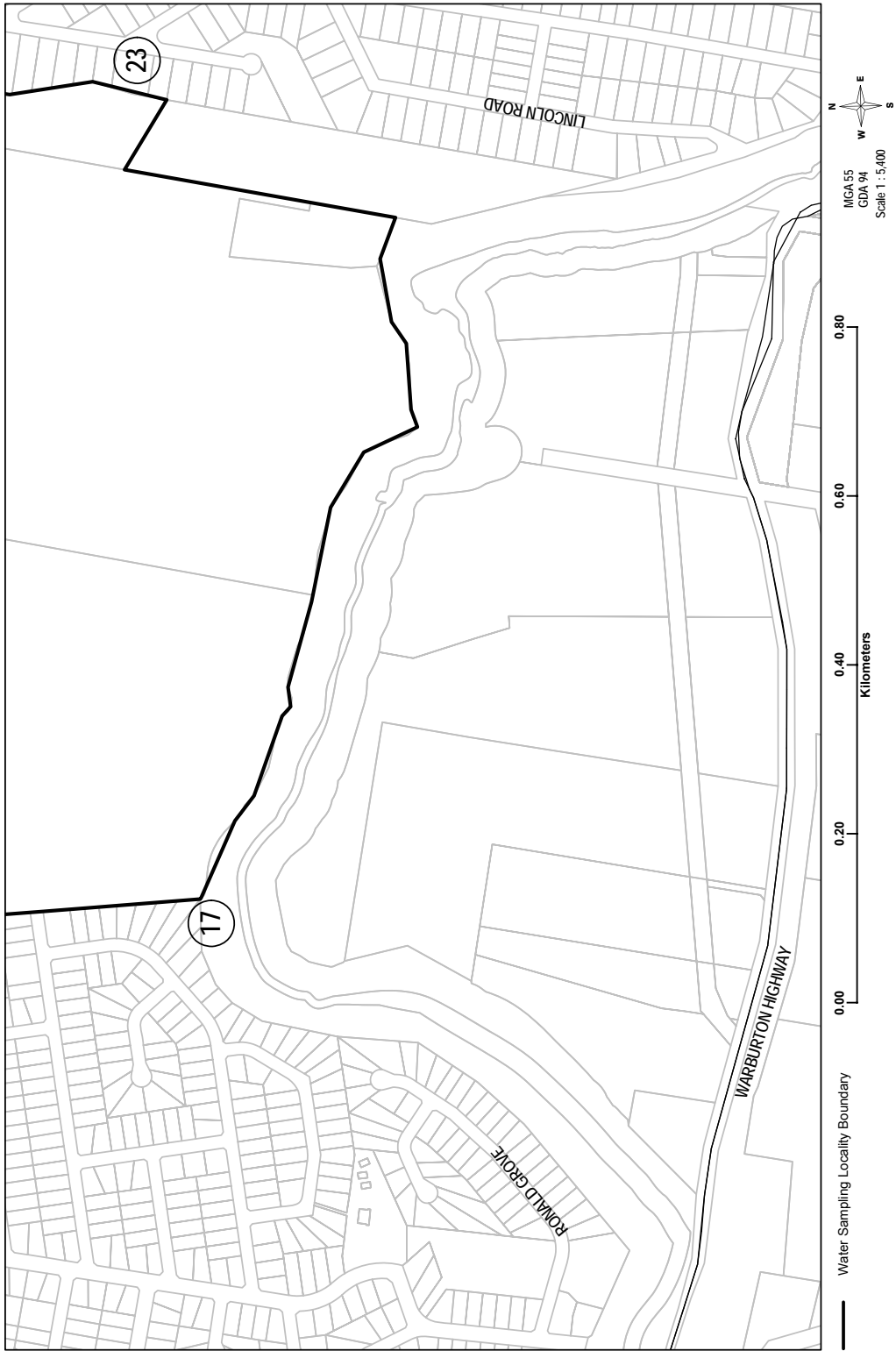
Warburton Water Sampling Locality



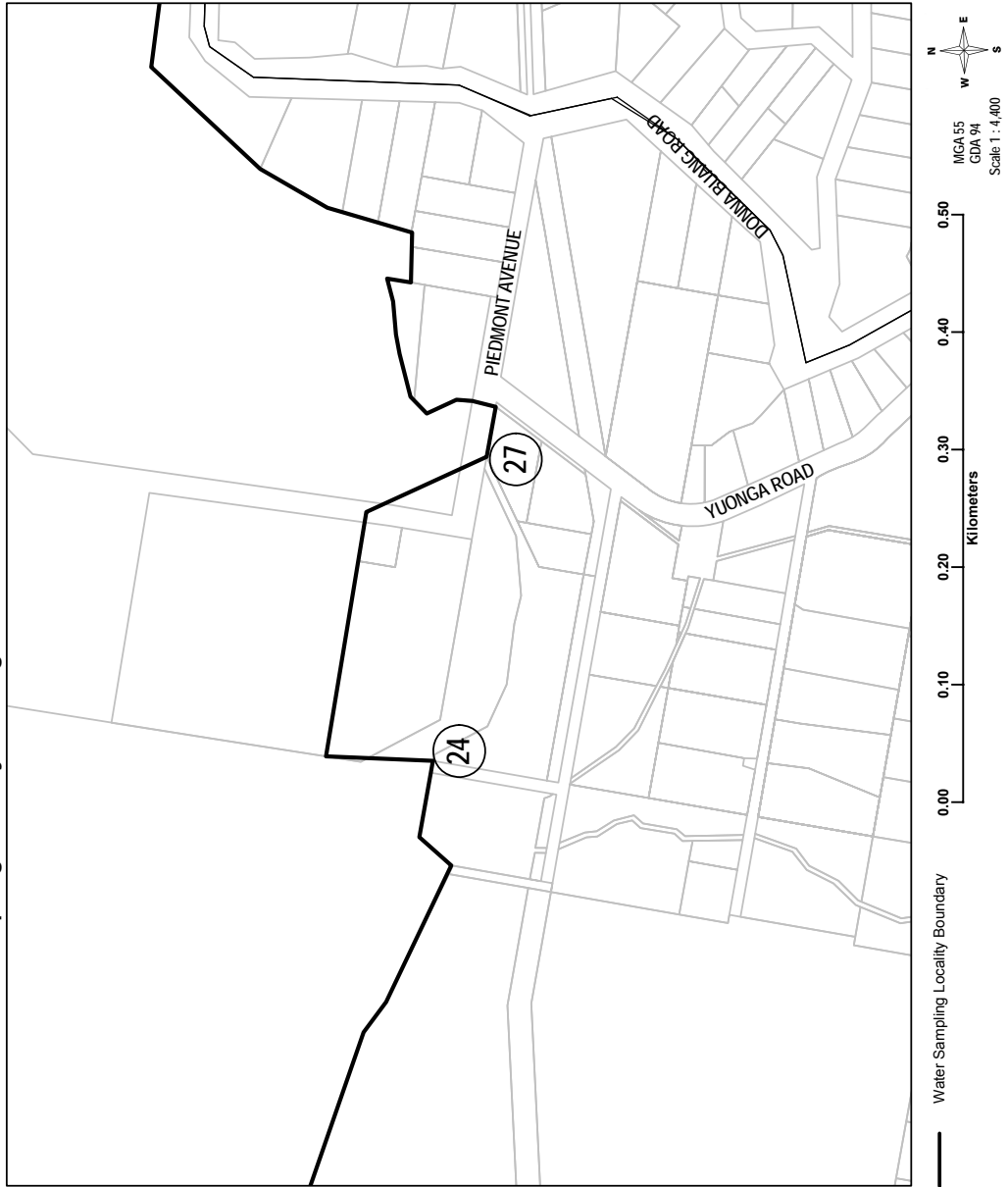
Warburton Water Sampling Locality - Enlargement A



Warburton Water Sampling Locality - Enlargement B



Warburton Water Sampling Locality - Enlargement C



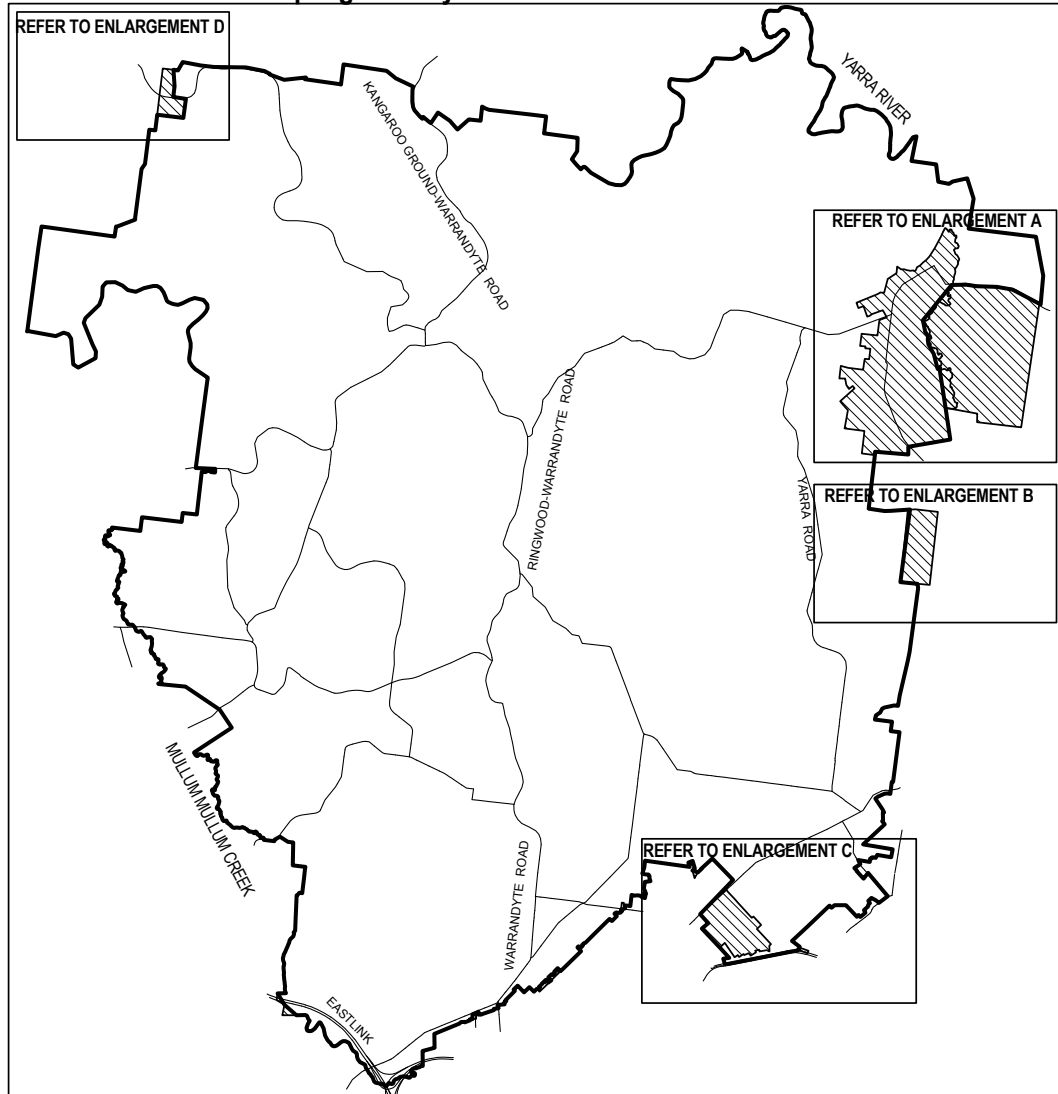
WATER SAMPLING LOCALITY NAME: WARRANWOOD

The co-ordinates listed in the table below are referenced on the diagrams Warranwood Water Sampling Locality – Enlargement A to D by commencing at co-ordinate 1 and proceeding clockwise.


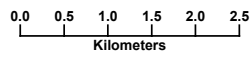
Co-ordinates are based on Map Grid of Australia 94, Australian Map Grid Zone 55.

Co-ordinate	Easting	Northing
1	349396.8	5822568.6
2	349053.3	5822170.7
3	349234.4	5821615.5
4	349367.2	5820809.3
5	348897.2	5820736.1
6	348888.6	5820639.6
7	348505.2	5820632.6
8	348846.1	5820006.6
9	348797.4	5819181.3
10	348993.3	5819163.0
11	346736.0	5815010.5
12	346530.9	5815227.0
13	346605.4	5815287.8
14	346510.7	5815391.6
15	346888.1	5815782.7
16	340292.8	5824338.9
17	340315.4	5824516.8
18	340614.5	5824480.7
19	340643.2	5824699.3
20	340498.7	5824720.6
21	340500.2	5825032.4
22	340552.7	5825025.3

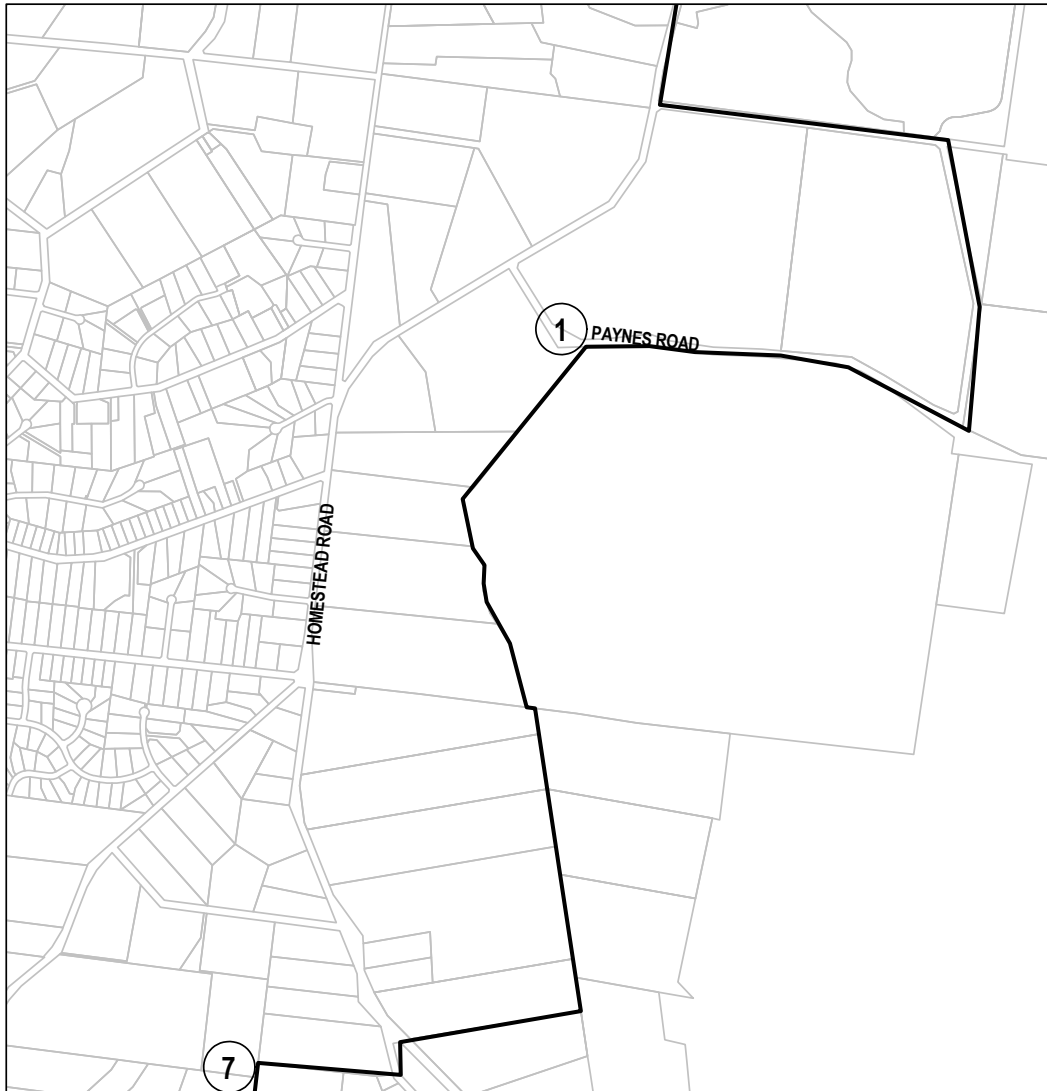
Warranwood Water Sampling Locality



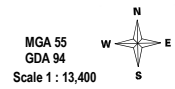
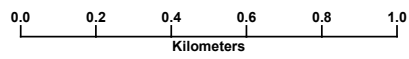
- Water Sampling Locality Boundary
- Change to Water Sampling Locality Boundary



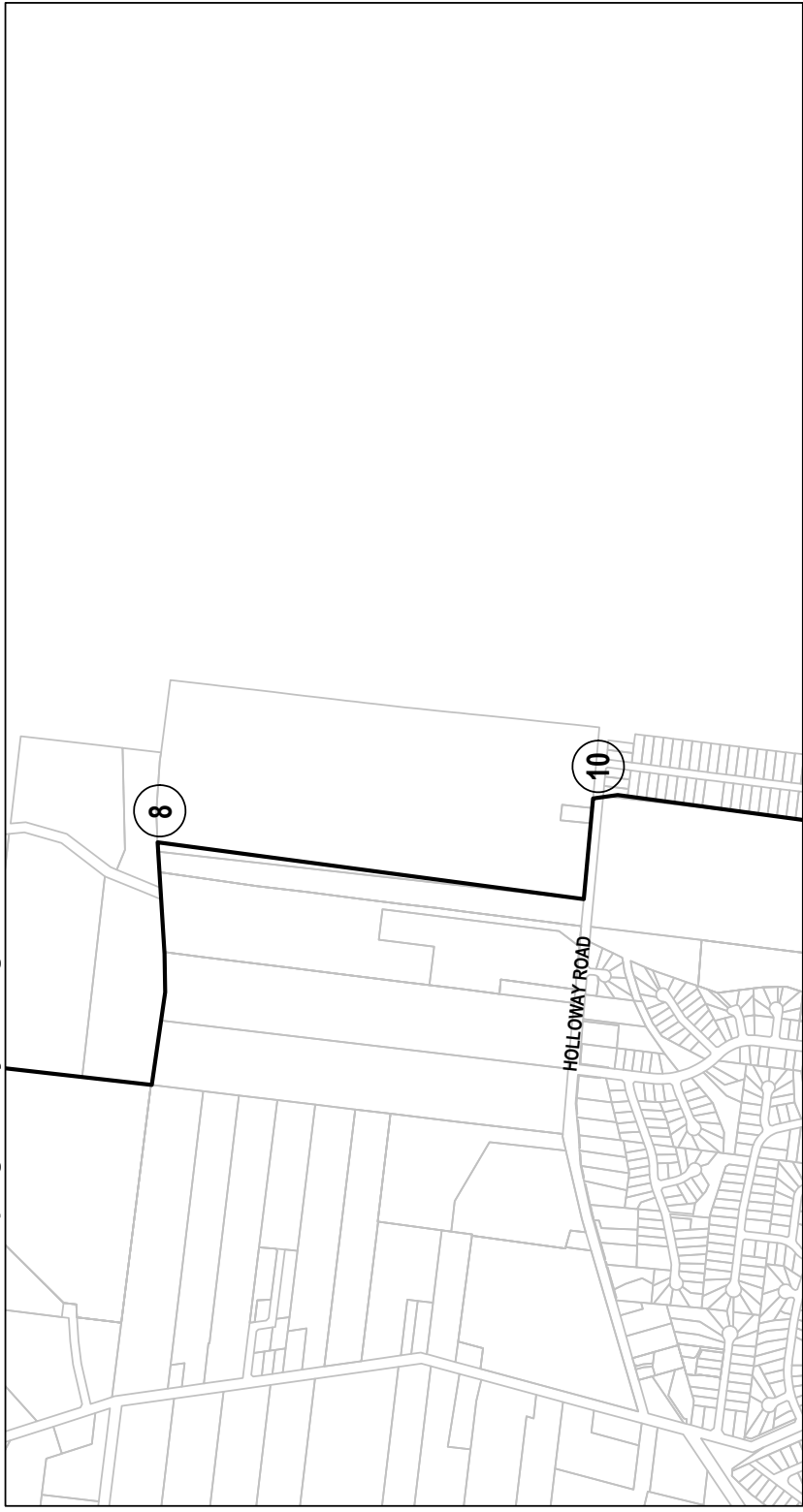
Warranwood Water Sampling Locality - Enlargement A



— Water Sampling Locality Boundary



Warranwood Water Sampling Locality - Enlargement B



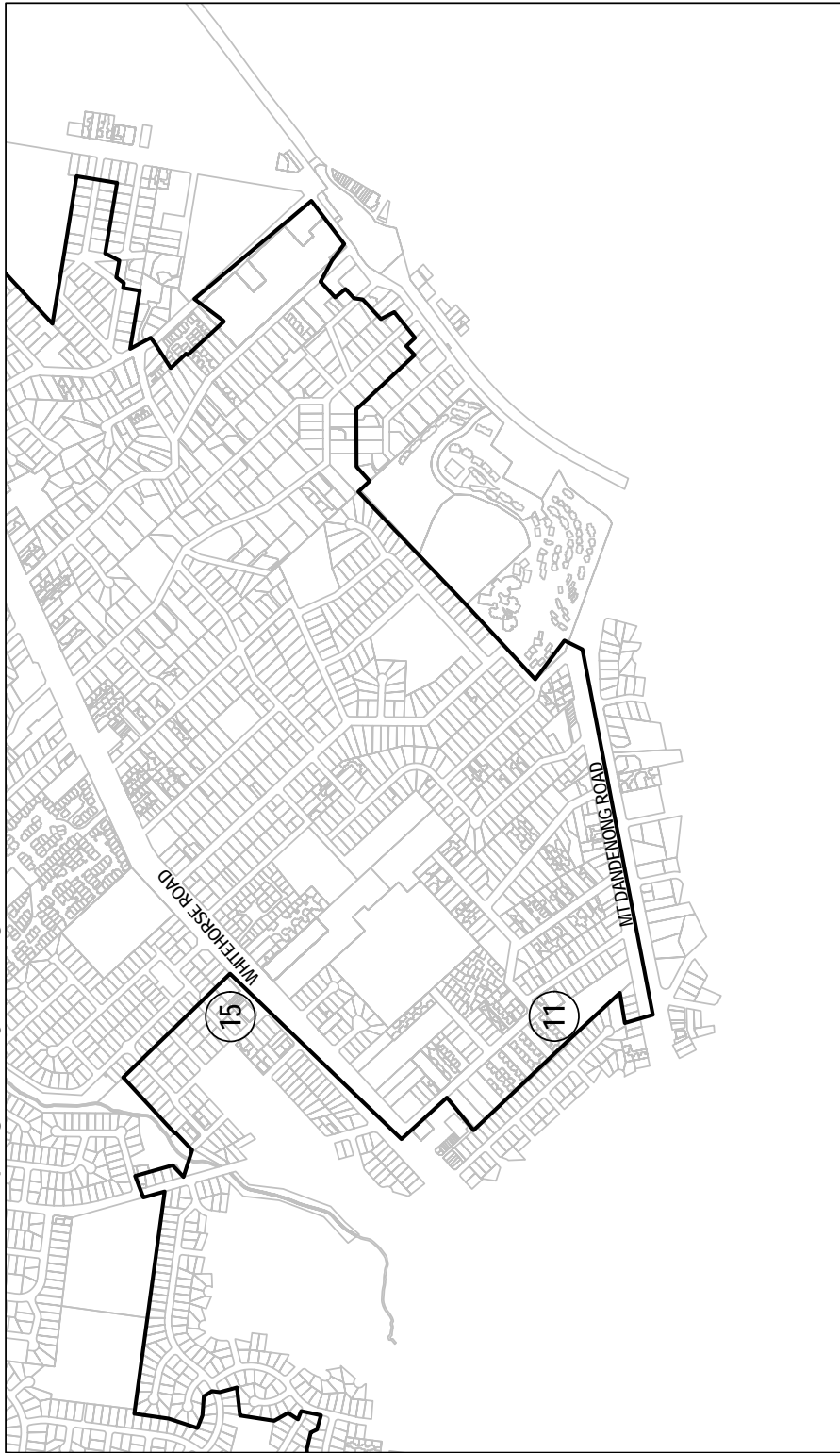
MGA 55
GDA 94
Scale 1 : 10,000



Water Sampling Locality Boundary



Warrenwood Water Sampling Locality - Enlargement C

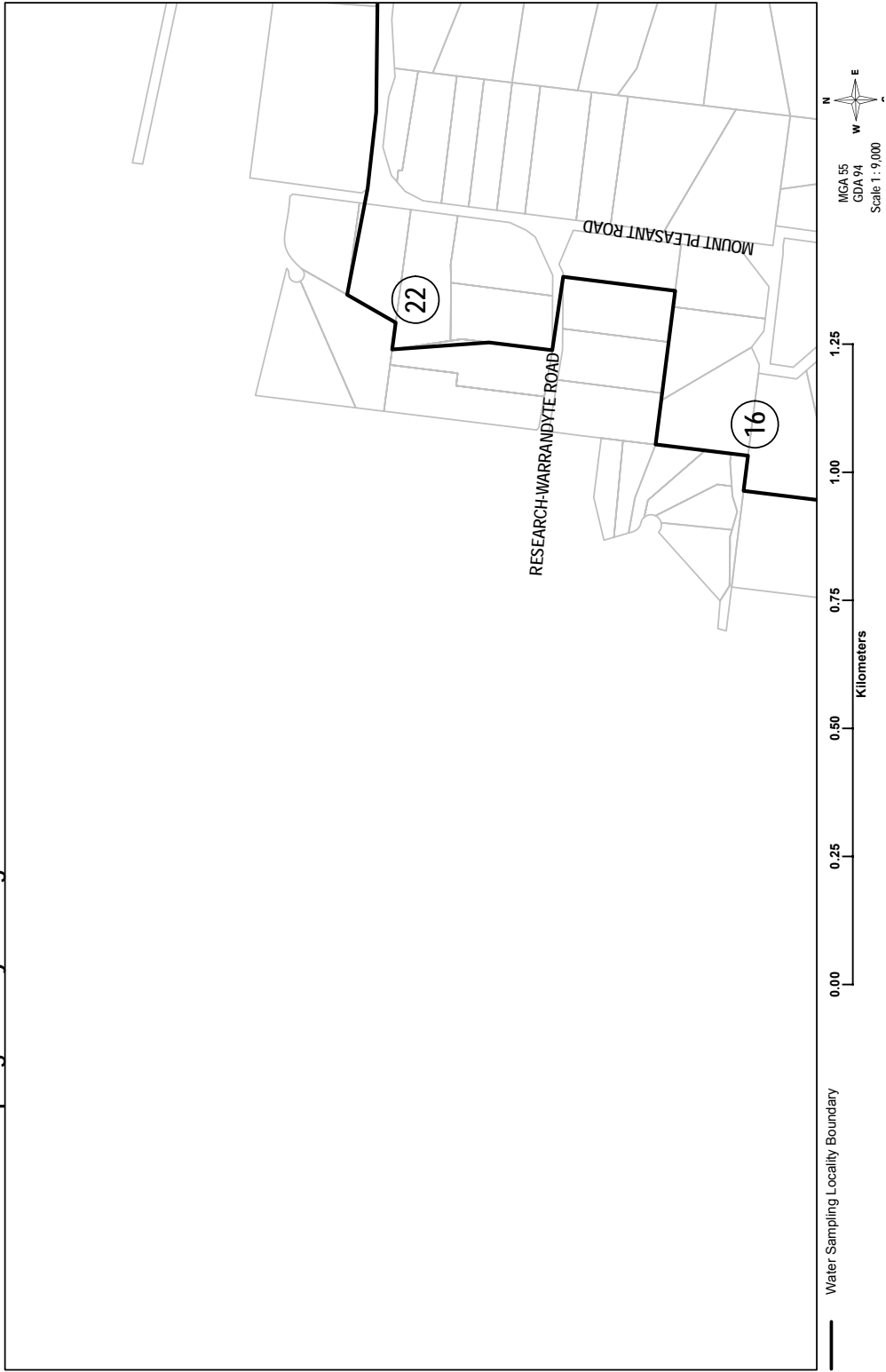


N
E
W
S
MGA 55
GDA 94
Scale 1 : 11,000

0.00 0.25 0.50 0.75 1.00 1.25
Kilometers

Water Sampling Locality Boundary

Waranwood Water Sampling Locality - Enlargement D



bluestar * **PRINT**

The *Victoria Government Gazette* is published by Blue Star Print with the authority of the Government Printer for the State of Victoria

© State of Victoria 2012

This publication is copyright. No part may be reproduced by any process except in accordance with the provisions of the Copyright Act.

Address all enquiries to the Government Printer for the State of Victoria

Level 2 1 Macarthur Street

Melbourne 3002

Victoria Australia

How To Order**Mail Order****Victoria Government Gazette**

Level 5, 460 Bourke Street
Melbourne 3000

PO Box 1957 Melbourne 3001

DX 106 Melbourne

**Telephone**

(03) 8523 4601

**Fax**

(03) 9600 0478

email

gazette@bluestargroup.com.au

**Retail & Mail Sales****Victoria Government Gazette**

Level 5, 460 Bourke Street
Melbourne 3000

PO Box 1957 Melbourne 3001

**Telephone**

(03) 8523 4601

**Fax**

(03) 9600 0478

**Retail Sales****Victorian Government Bookshop**

Level 20, 80 Collins Street
Melbourne 3000

**Telephone**

1300 366 356

**Fax**

(03) 9208 3316

Price Code D