



# Victoria Government Gazette

---

No. S 198 Wednesday 13 June 2012  
By Authority of Victorian Government Printer

---

## SAFE DRINKING WATER REGULATIONS 2005

### Variation of Specification Under Regulation 4

#### Water Sampling Localities

I, Rosemary Lester, delegate of the Secretary to the Department of Health, under regulation 4 of the Safe Drinking Water Regulations 2005, vary the specifications published in Government Gazettes S 8 and S 9 on 18 January 2007 and S 179 on 30 June 2008, which specified areas supplied with drinking water by Yarra Valley Water to be water sampling localities for the purposes of the Regulations, as follows:

- in respect of the specification published in Government Gazette S 8:
  - for the water sampling localities named Eltham and Epping, substitute the areas of the boundaries of the water sampling localities with boundaries as described by this notice.
- in respect of the specification published in Government Gazette S 9:
  - for the water sampling localities named Mernda/Hurstbridge, Plenty, Whittlesea, Yarra Glen, substitute the areas of the boundaries of the water sampling localities with boundaries as described by this notice.

These variations will take effect from the date this notice is published in the Victoria Government Gazette.

DR ROSEMARY LESTER  
Chief Health Officer

---

**SPECIAL**

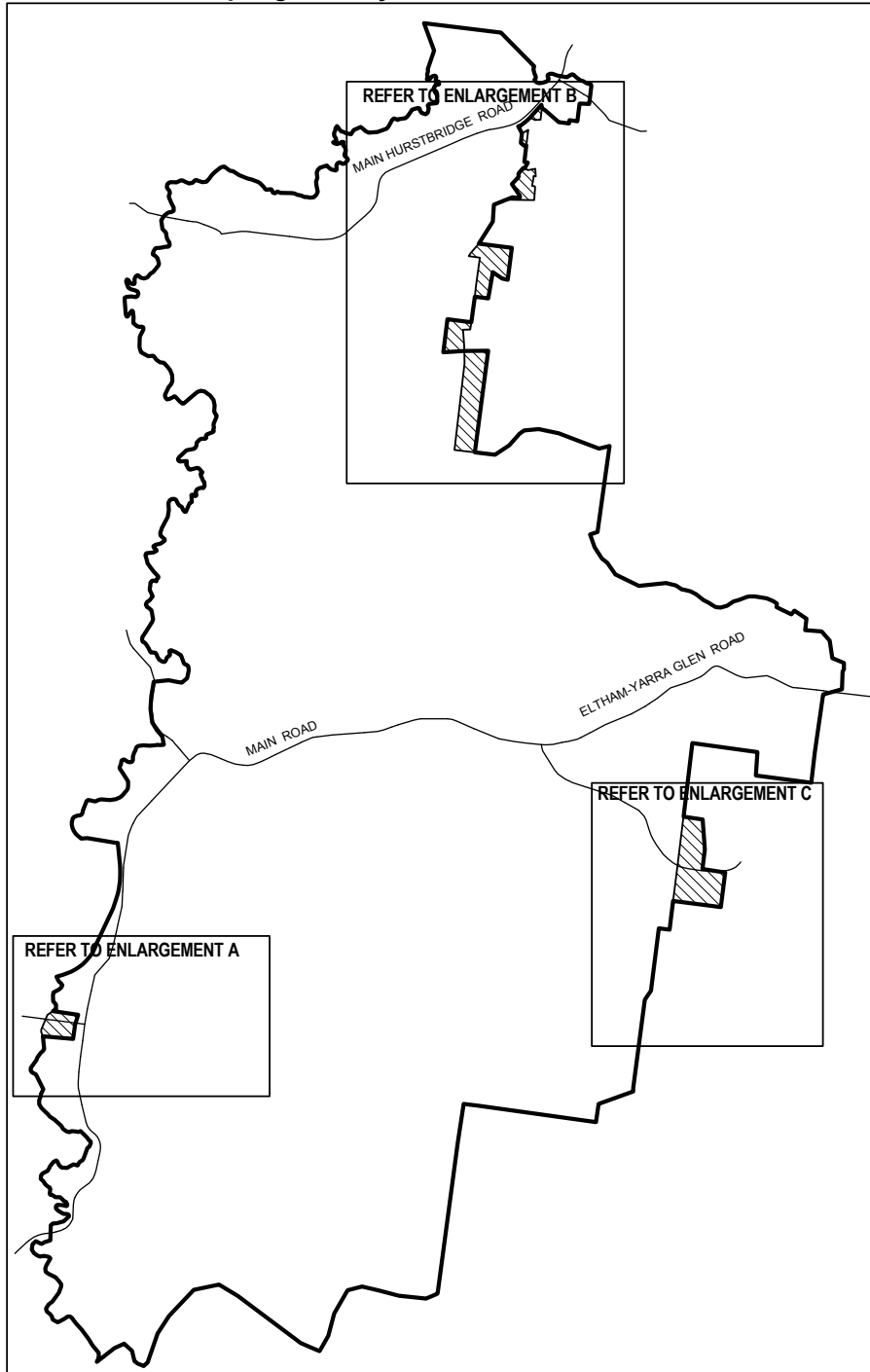
## WATER SAMPLING LOCALITY NAME: ELTHAM

The co-ordinates listed in the table below are referenced on the diagrams Eltham Water Sampling Locality - Enlargement A to C by commencing at co-ordinate 1 and proceeding clockwise.

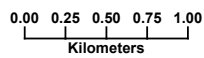
Co-ordinates are based on Map Grid of Australia 94, Australian Map Grid Zone 55.

<b>Co-ordinate</b>	<b>Easting</b>	<b>Northing</b>
1	336351.6	5823651.4
2	336537.4	5823650.4
3	336569.7	5823802.7
4	336414.9	5823829.7
5	339362.9	5829353.6
6	339355.7	5829292.4
7	339375.4	5829276.4
8	339391.0	5829278.2
9	339371.3	5829136.0
10	339371.3	5829136.0
11	339340.9	5829100.0
12	339299.0	5829033.9
13	339350.9	5828958.7
14	339349.2	5828944.9
15	339304.2	5828950.5
16	339265.3	5828935.3
17	339179.6	5828797.6
18	339299.1	5828632.2
19	339273.7	5828431.0
20	339179.0	5828479.7
21	339150.1	5828313.7
22	339065.8	5828324.5
23	339044.5	5828164.1
24	338894.3	5828183.6
25	338868.5	5827975.2
26	339151.1	5827984.6
27	339193.6	5827329.4
28	340379.4	5825046.4
29	340500.2	5825032.3
30	340498.6	5824720.3
31	340642.1	5824698.9
32	340614.7	5824480.7
33	340292.8	5824338.9

### Eltham Water Sampling Locality

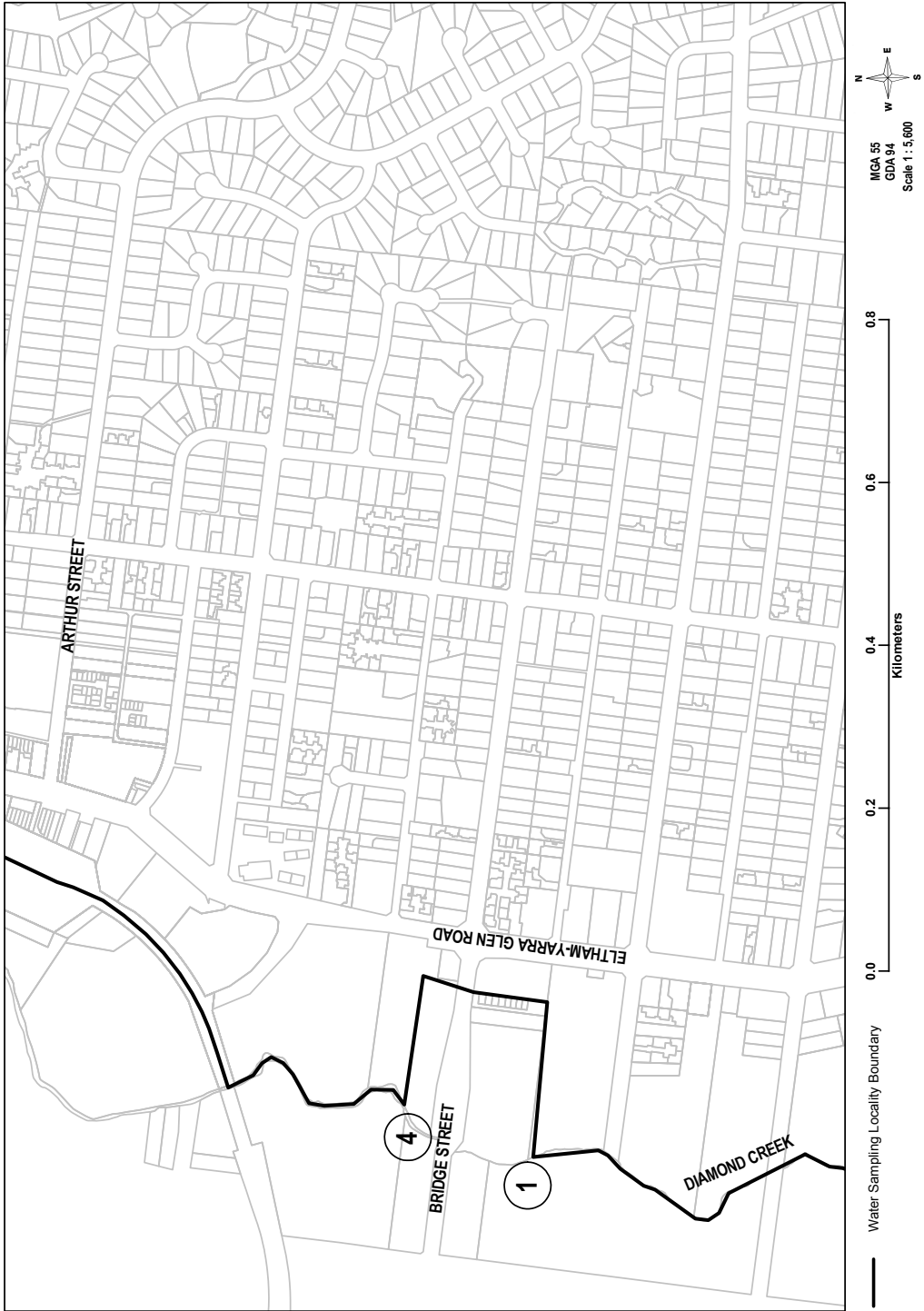


— Water Sampling Locality Boundary  
▨ Change to Water Sampling Locality Boundary

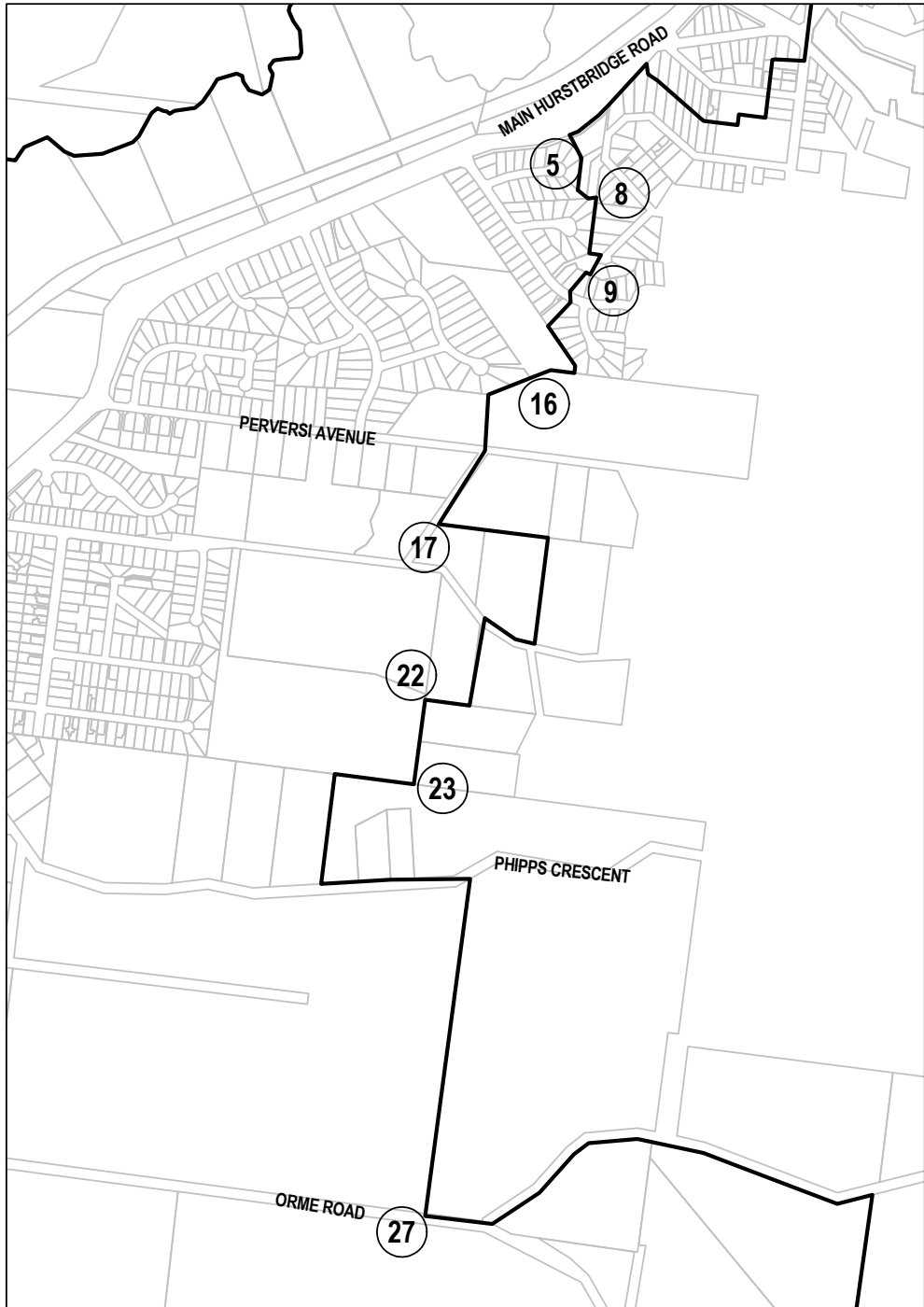


MGA 55  
GDA 94  
Scale 1: 32,500

**Eltham Water Sampling Locality - Enlargement A**



### Eltham Water Sampling Locality - Enlargement B



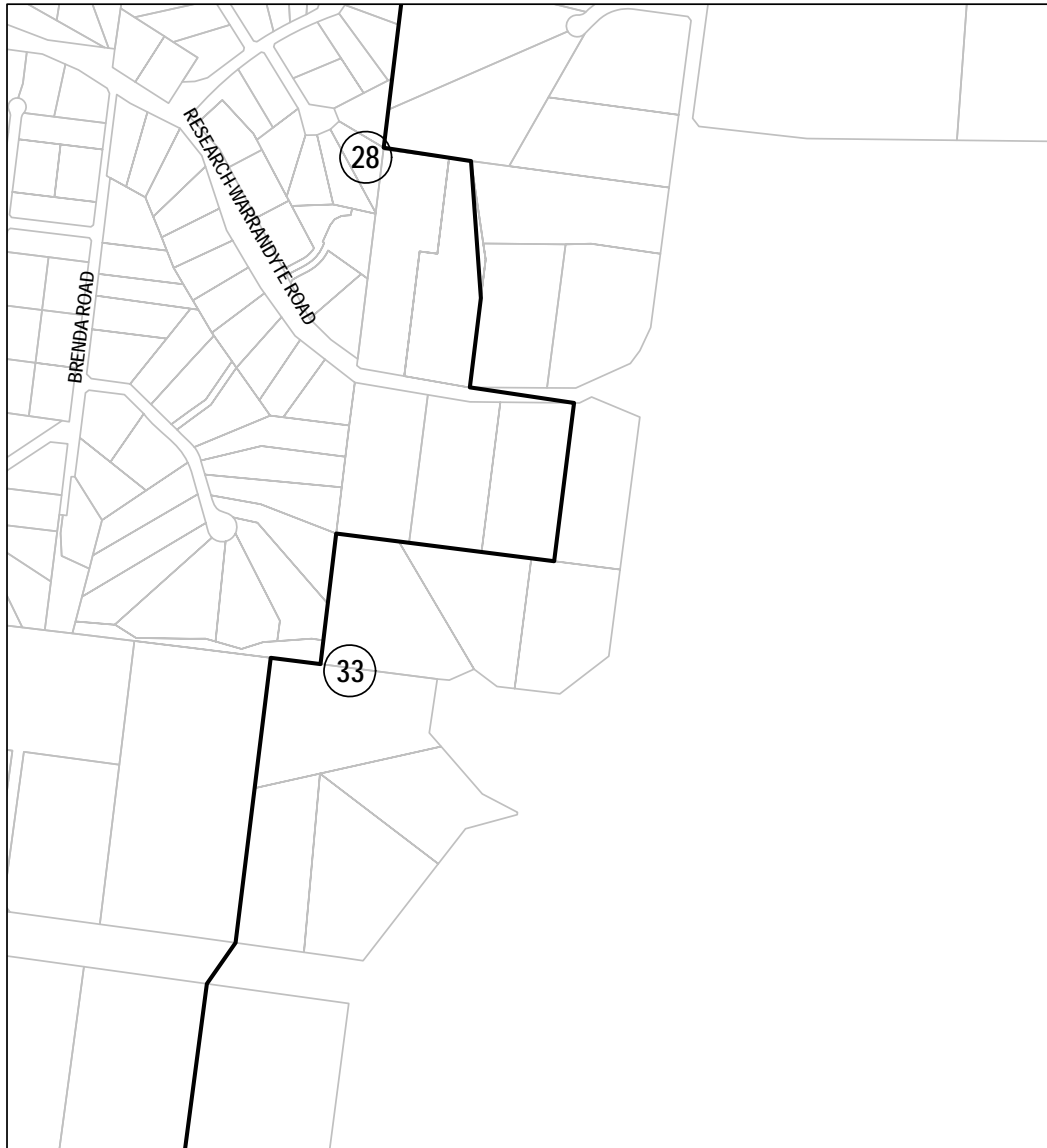
— Water Sampling Locality Boundary



MGA 55  
GDA 94  
Scale 1 : 9,000



### Eltham Water Sampling Locality - Enlargement C



— Water Sampling Locality Boundary



MGA 55  
GDA 94  
Scale 1 : 7,000



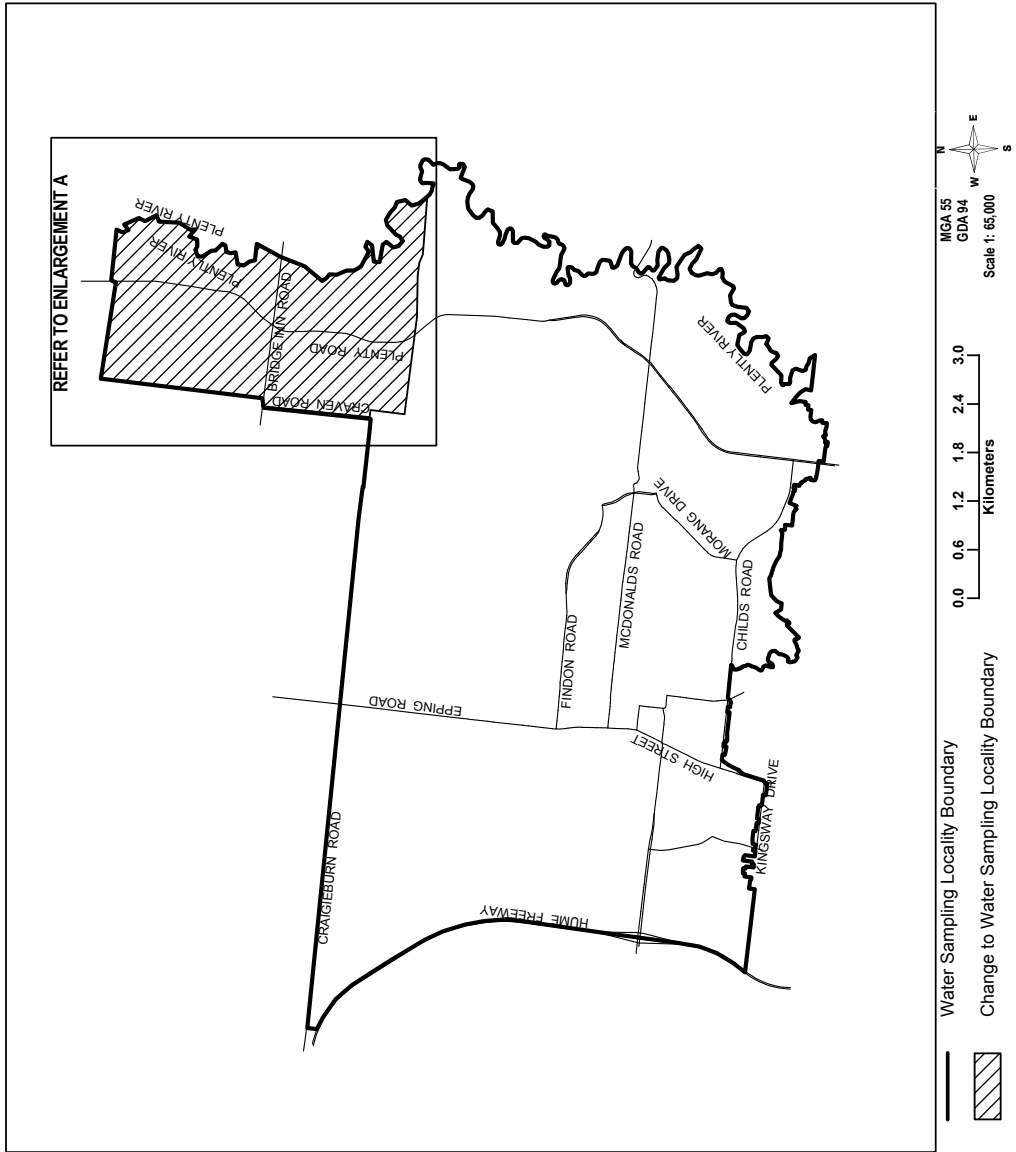
## WATER SAMPLING LOCALITY NAME: EPPING

The co-ordinates listed in the table below are referenced on the diagram Epping Water Sampling Locality – Enlargement A by commencing at co-ordinate 1 and proceeding clockwise.

Co-ordinates are based on Map Grid of Australia 94, Australian Map Grid Zone 55.

<b>Co-ordinate</b>	<b>Easting</b>	<b>Northing</b>
1	330805.0	5836951.2
2	331107.1	5839368.0
3	332539.8	5839143.8
4	332576.5	5839207.8
5	333322.6	5839130.0

### Epping Water Sampling Locality

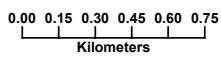




### Epping Water Sampling Locality - Enlargement A



— Water Sampling Locality Boundary



MGA 55  
GDA 94  
Scale 1 : 21,000

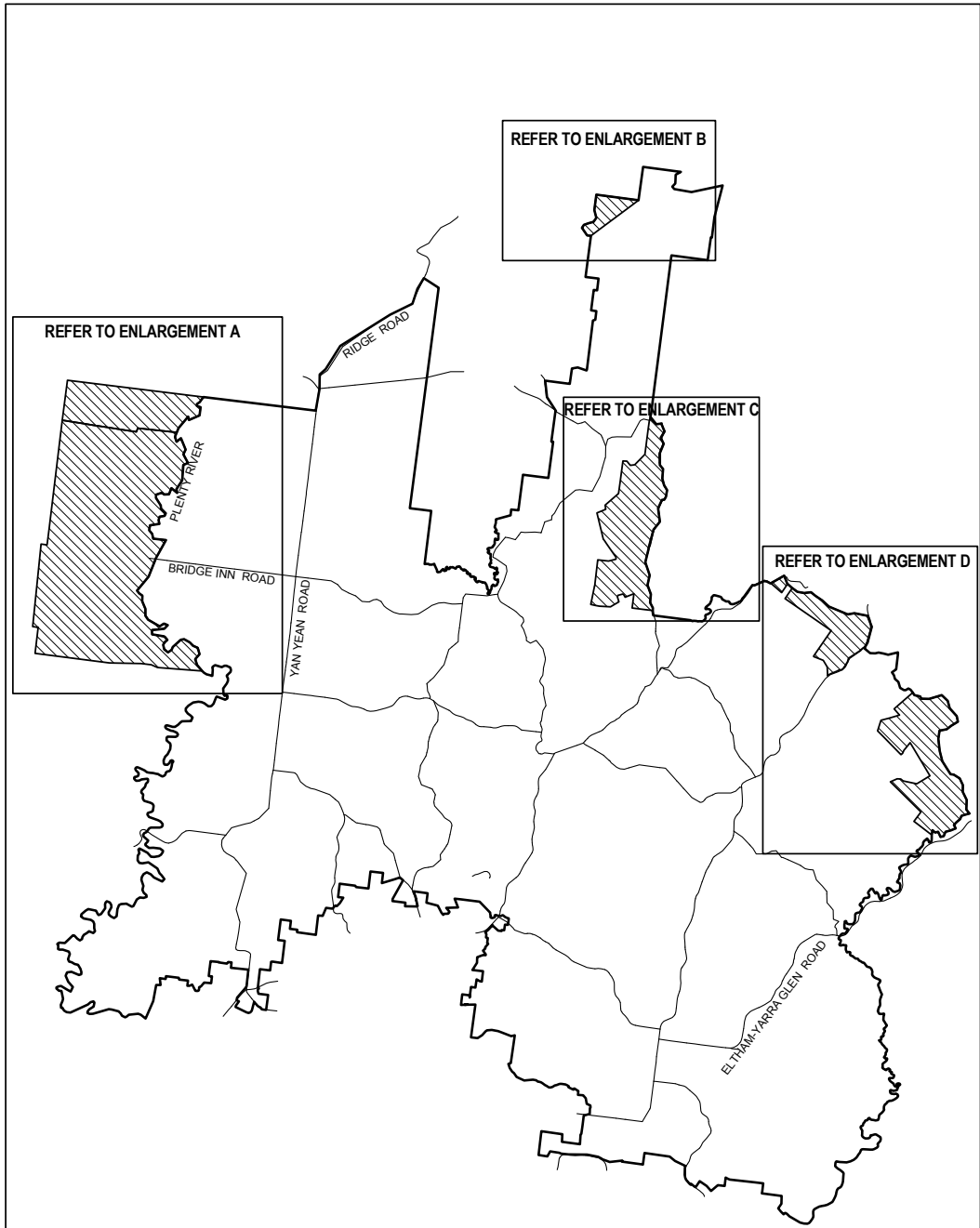
## WATER SAMPLING LOCALITY NAME: MERNDA/HURSTBRIDGE

The co-ordinates listed in the table below are referenced on the diagrams Mernda/Hurstbridge Water Sampling Locality – Enlargement A to D by commencing at co-ordinate 1 and proceeding clockwise.

Co-ordinates are based on Map Grid of Australia 94, Australian Map Grid Zone 55.

<b>Co-ordinate</b>	<b>Easting</b>	<b>Northing</b>
1	333829.2	5834484.3
2	334466.6	5839740.8
3	341398.4	5842964.5
4	341505.6	5843765.4
5	342326.4	5843657.4
6	342573.7	5839495.4
7	342602.6	5835634.0
8	344904.8	5836191.9
9	345162.5	5836343.0
10	345230.4	5836180.2
11	345321.3	5836099.6
12	345689.5	5836018.6
13	346034.8	5835737.5
14	346400.9	5835587.7
15	346790.7	5835553.4
16	346870.3	5835338.4
17	346739.2	5834943.4
18	347667.7	5834064.4
19	348039.0	5831287.9


### Mernda/Hurstbridge Water Sampling Locality



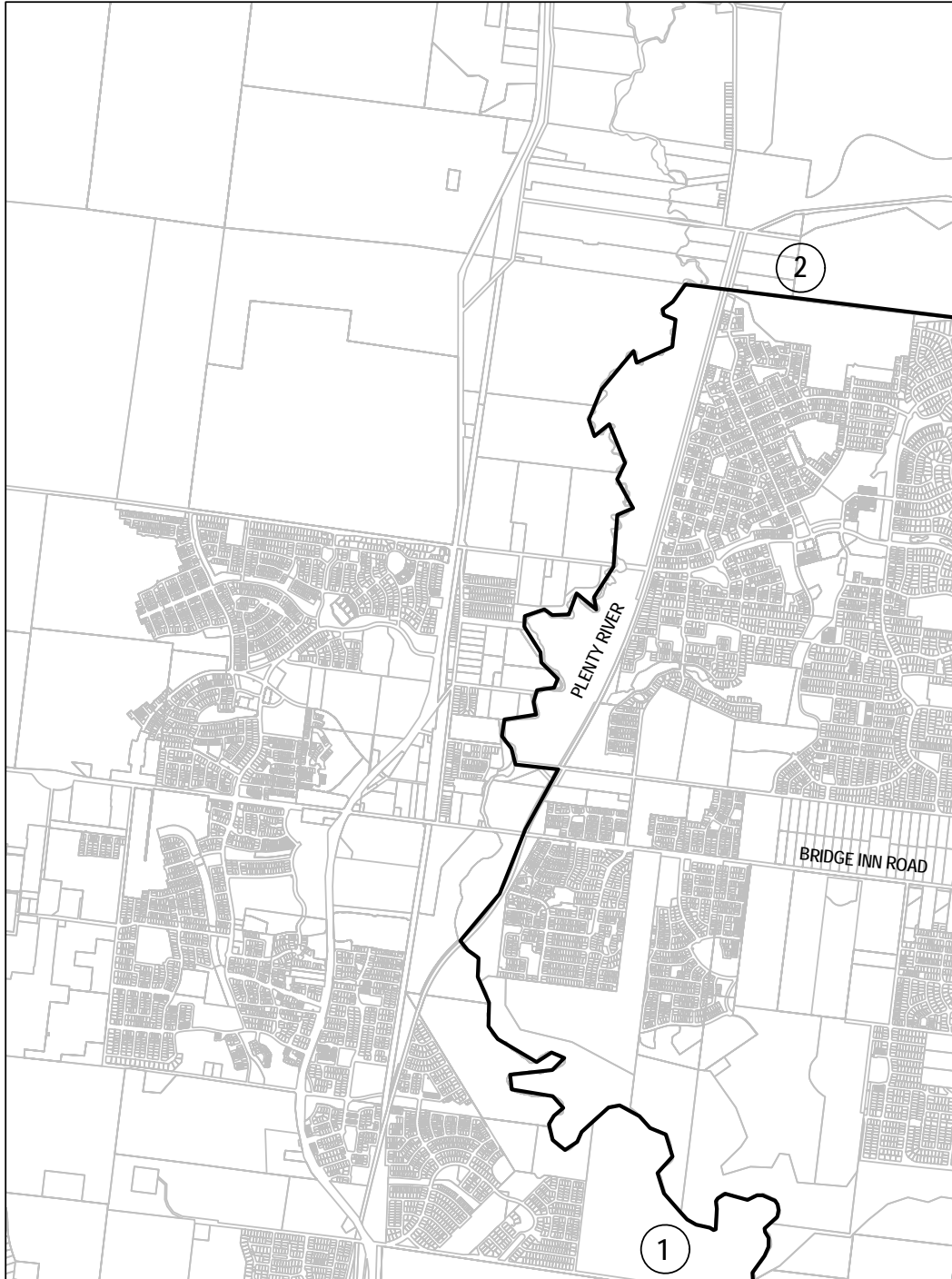
— Water Sampling Locality Boundary  
▨ Change to Water Sampling Locality Boundary

0.00 0.75 1.50 2.25 3.00 3.75  
Kilometers

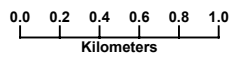
Scale 1: 92,000 MGA 55  
GDA 94




### Mernda/Hurstbridge Water Sampling Locality - Enlargement A



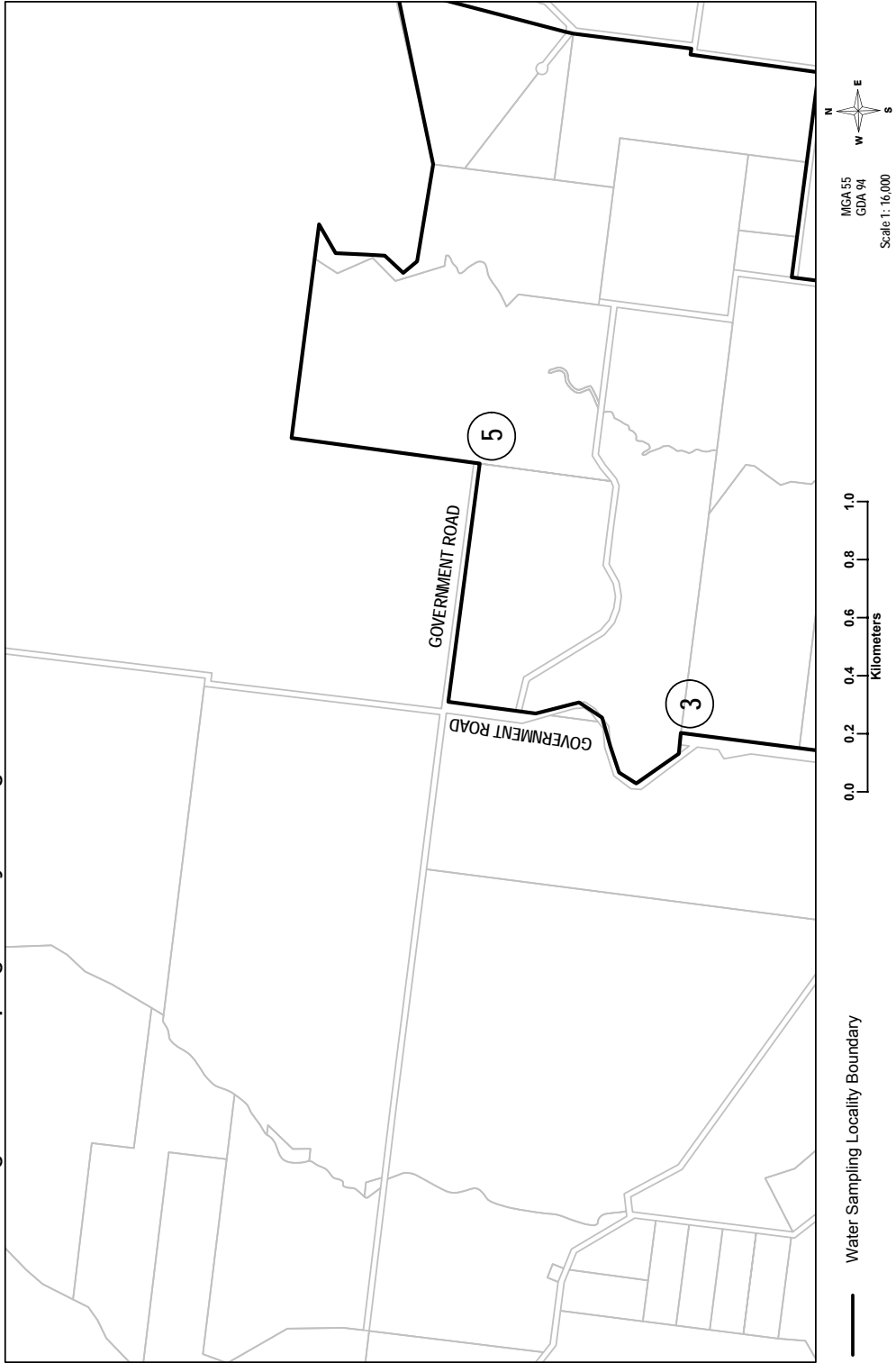
— Water Sampling Locality Boundary



MGA 55  
GDA 94  
Scale 1 : 27,600



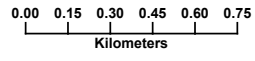
Mernda/Hurstbridge Water Sampling Locality - Enlargement B



### Mernda/Hurstbridge Water Sampling Locality - Enlargement C



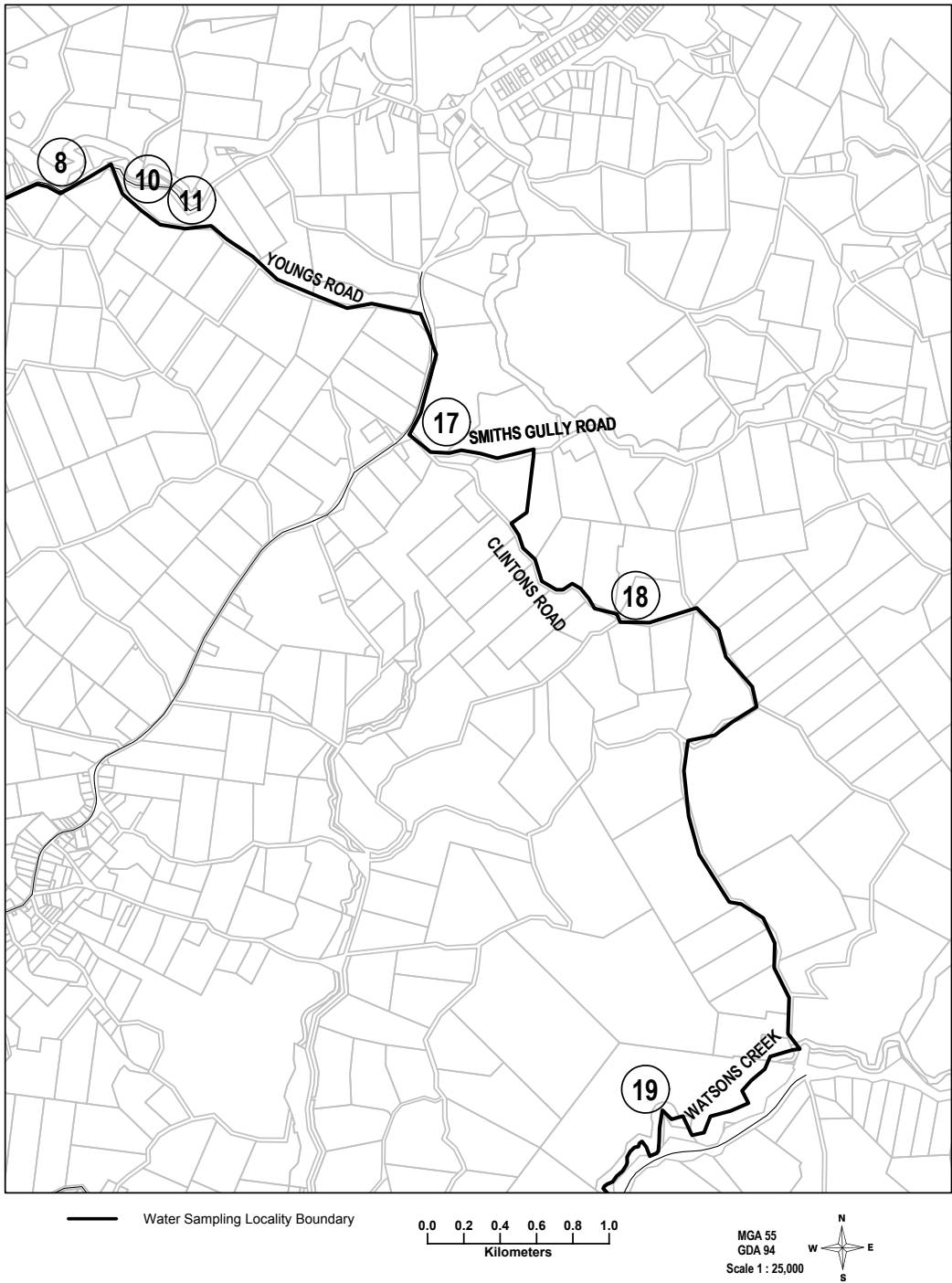
— Water Sampling Locality Boundary



MGA 55  
GDA 94  
Scale 1 : 18,000



### Mernda/Hurstbridge Water Sampling Locality - Enlargement D



## WATER SAMPLING LOCALITY NAME: PLENTY

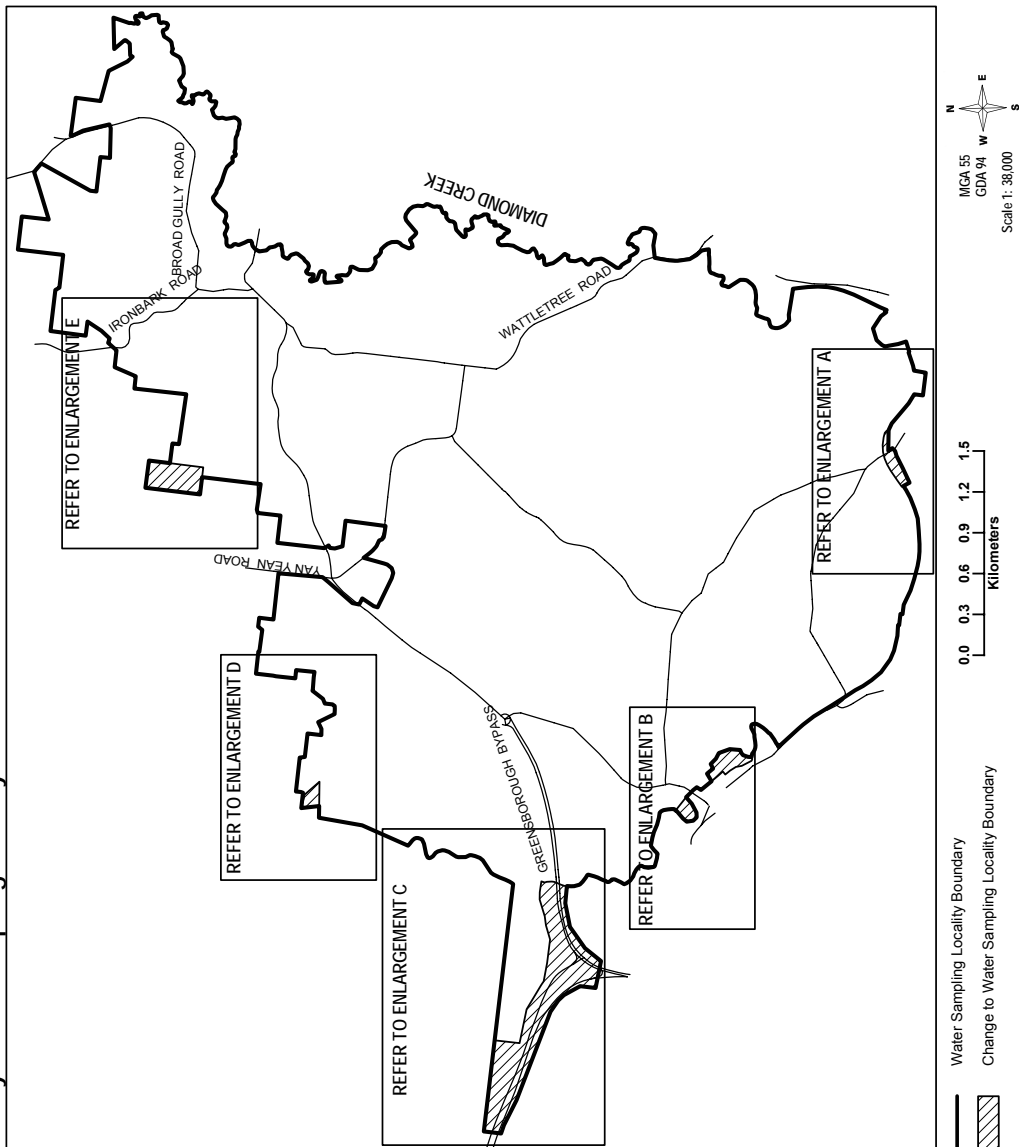
The co-ordinates listed in the table below are referenced on the diagrams Plenty Water Sampling Locality - Enlargement A to E by commencing at co-ordinate 1 and proceeding clockwise.

Co-ordinates are based on Map Grid of Australia 94, Australian Map Grid Zone 55.

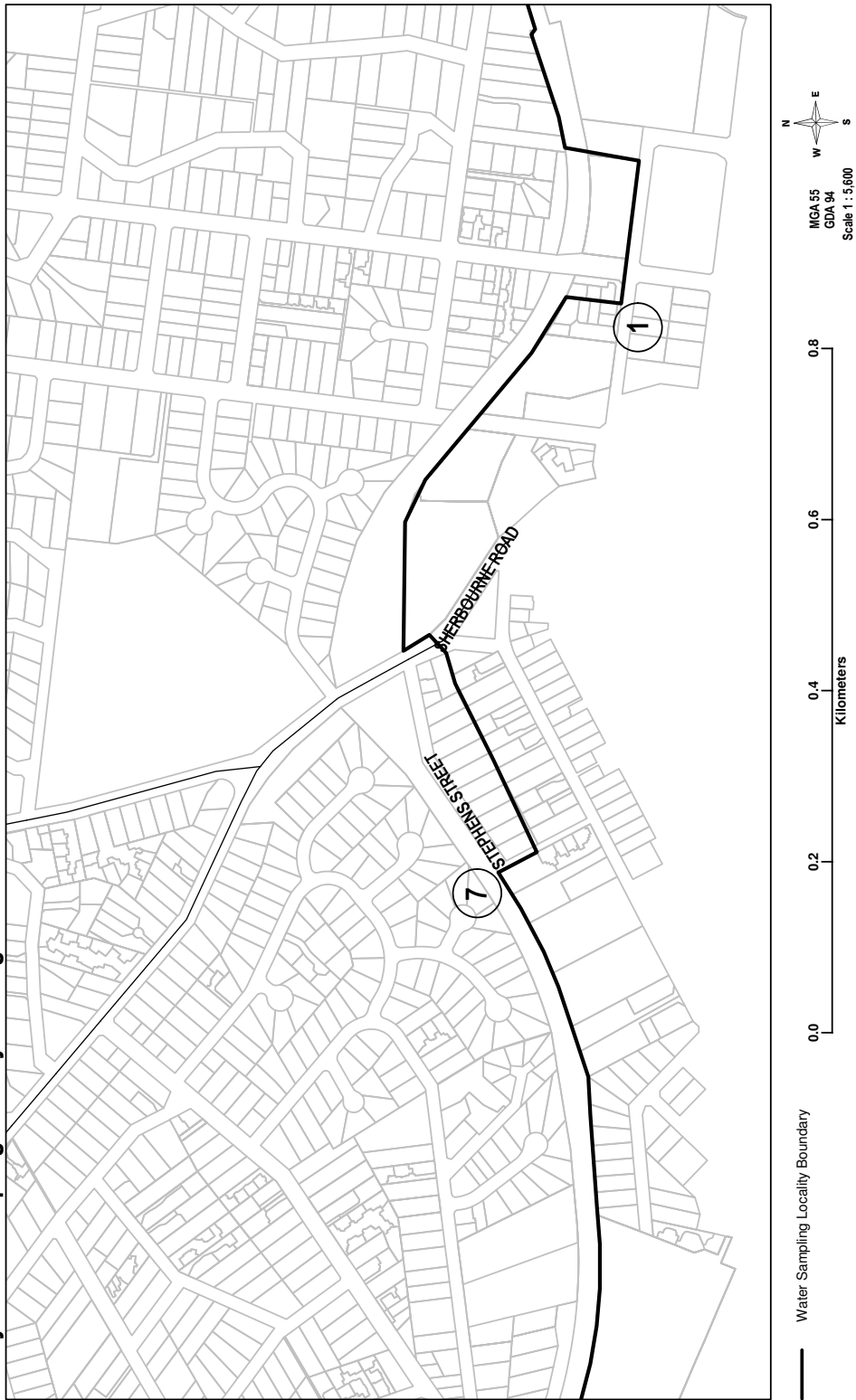
Co-ordinate	Easting	Northing	Co-ordinate	Easting	Northing
1	336034.9	5823929.5	37	332931.9	5828365.2
2	336042.7	5823993.9	38	333018.5	5828364.1
3	335779.5	5824182.1	39	333003.1	5828495.4
4	335628.8	5824183.9	40	333115.6	5828482.7
5	335647.6	5824153.7	41	333121.6	5828496.9
6	335393.4	5824028.2	42	335434.5	5829223.7
7	335369.7	5824073.2	43	335308.0	5829239.0
8	333403.5	5825183.8	44	335356.6	5829640.5
9	333378.3	5825188.4	45	335556.7	5829613.8
10	333430.2	5825272.3	46	335537.2	5829459.6
11	333436.1	5825348.6			
12	333406.0	5825430.5			
13	333365.7	5825450.4			
14	333326.6	5825488.4			
15	333293.6	5825470.6			
16	333256.3	5825515.1			
17	333200.3	5825481.7			
18	333134.9	5825617.4			
19	333082.9	5825669.5			
20	332969.6	5825592.1			
21	332935.7	5825591.6			
22	332910.6	5825616.9			
23	332903.6	5825664.7			
24	332985.0	5825746.6			
25	332430.2	5826544.1			
26	332304.0	5826556.2			
27	332130.6	5826521.8			
28	331974.3	5826412.3			
29	331878.9	5826294.2			
30	331681.1	5826334.2			
31	331694.8	5826447.1			
32	331629.6	5826566.0			
33	331511.7	5826661.9			
34	330612.8	5827027.7			
35	330627.3	5827154.3			
36	331297.2	5827075.1			



Plenty Water Sampling Locality



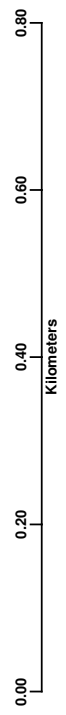
**Plenty Water Sampling Locality - Enlargement A**



**Plenty Water Sampling Locality - Enlargement B**



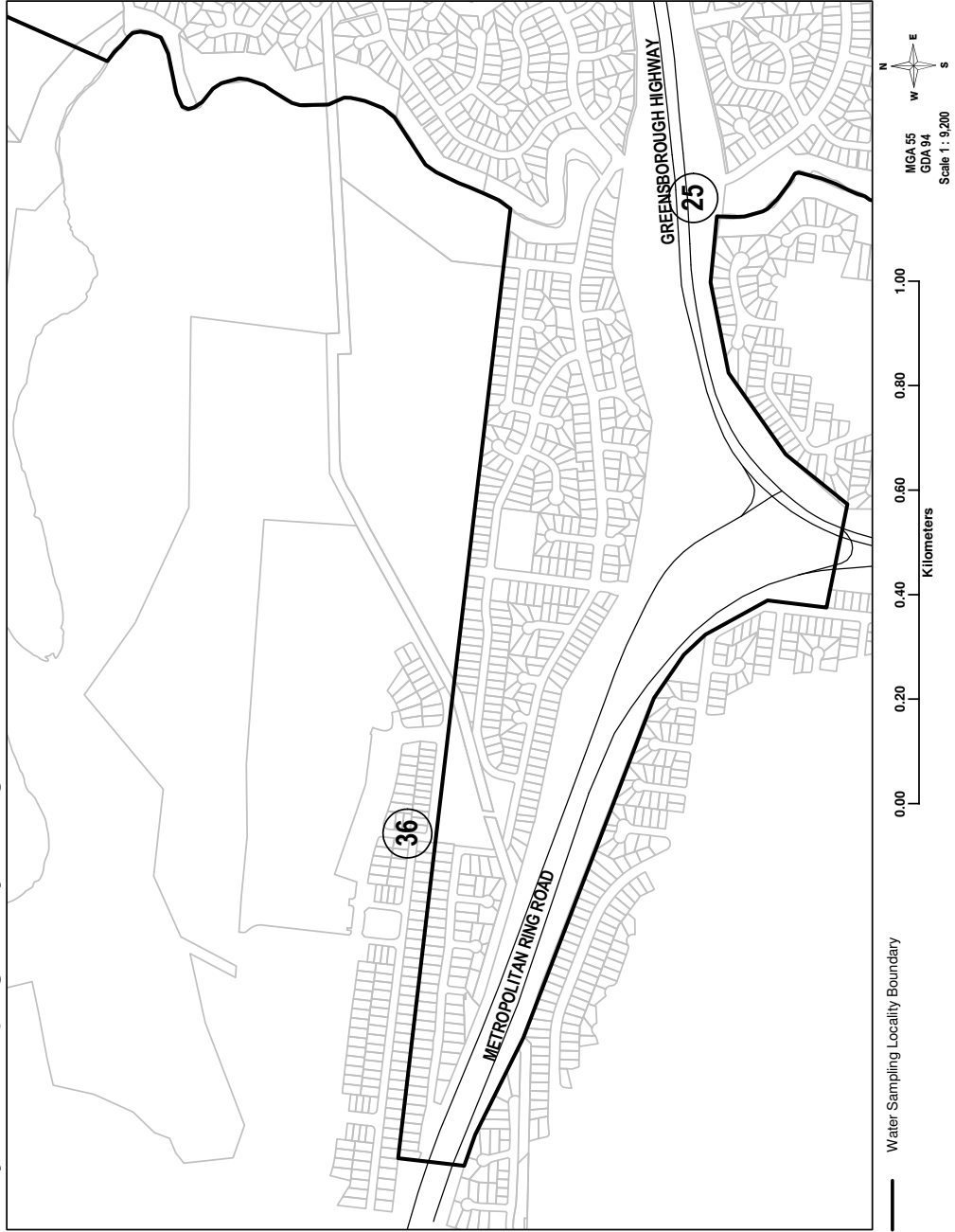
N  
E  
W  
S  
MGA 55  
GDA 94  
Scale 1 : 6,000



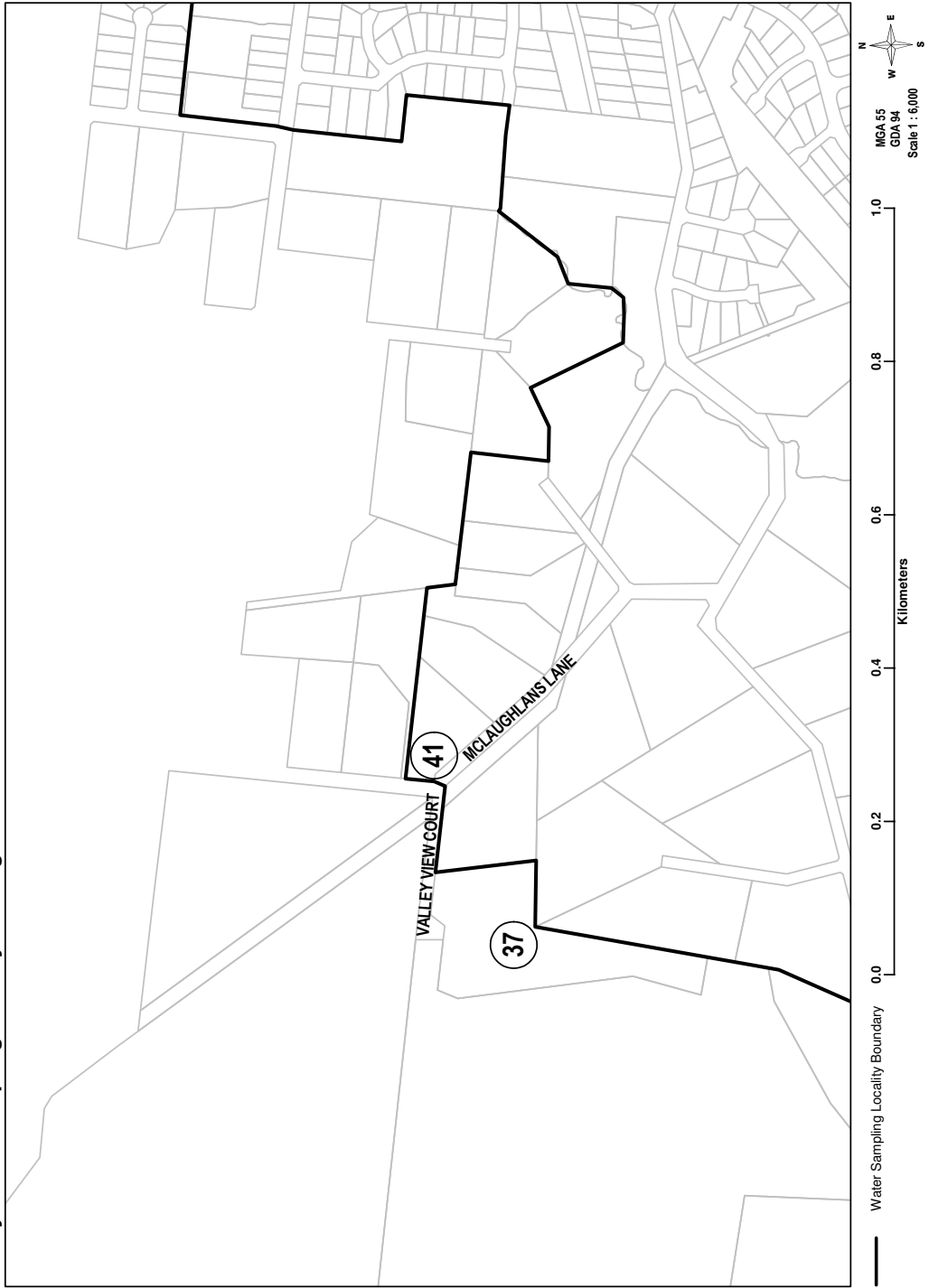
Water Sampling Locality Boundary



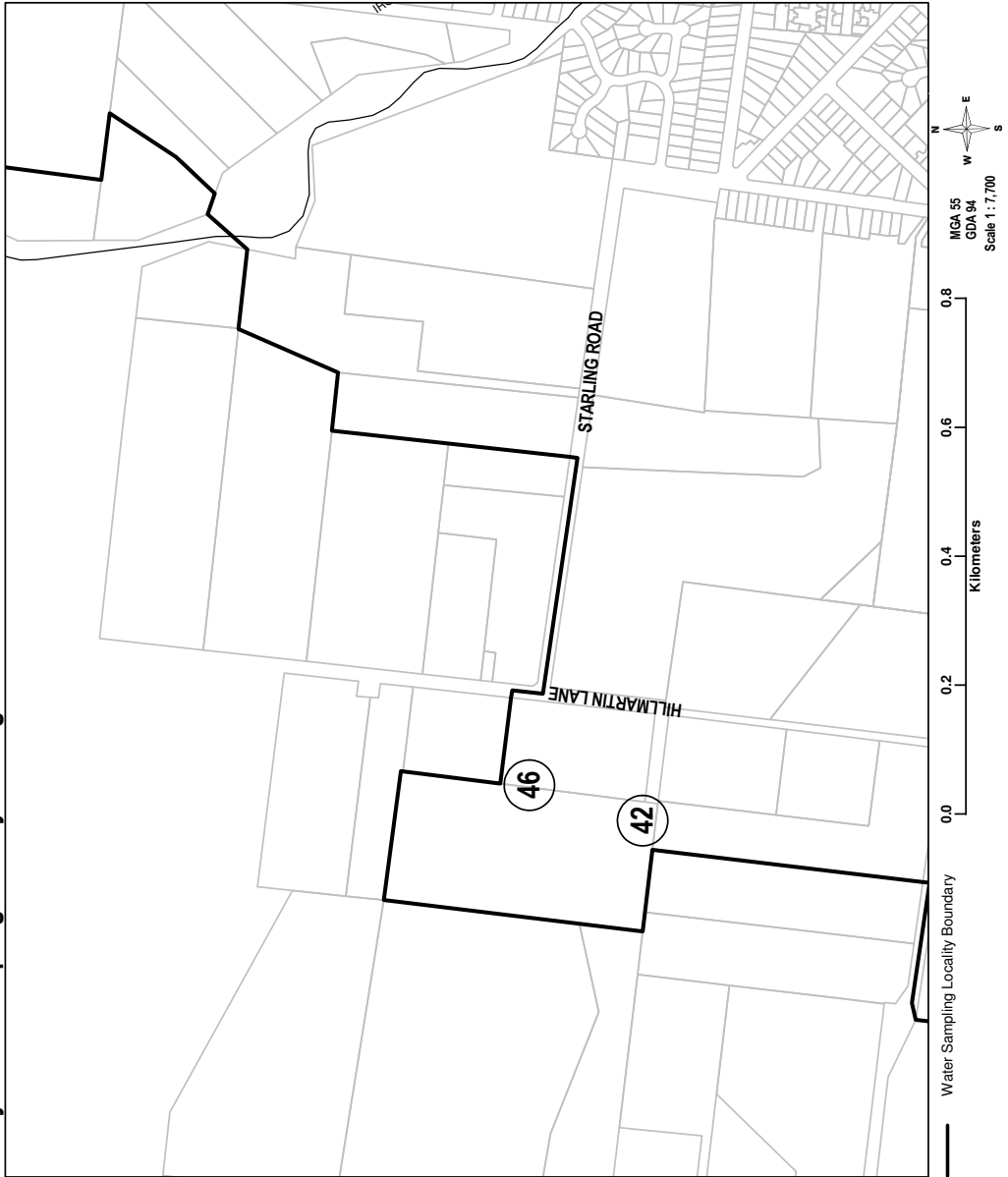
**Plenty Water Sampling Locality - Enlargement C**



**Plenty Water Sampling Locality - Enlargement D**



**Plenty Water Sampling Locality - Enlargement E**



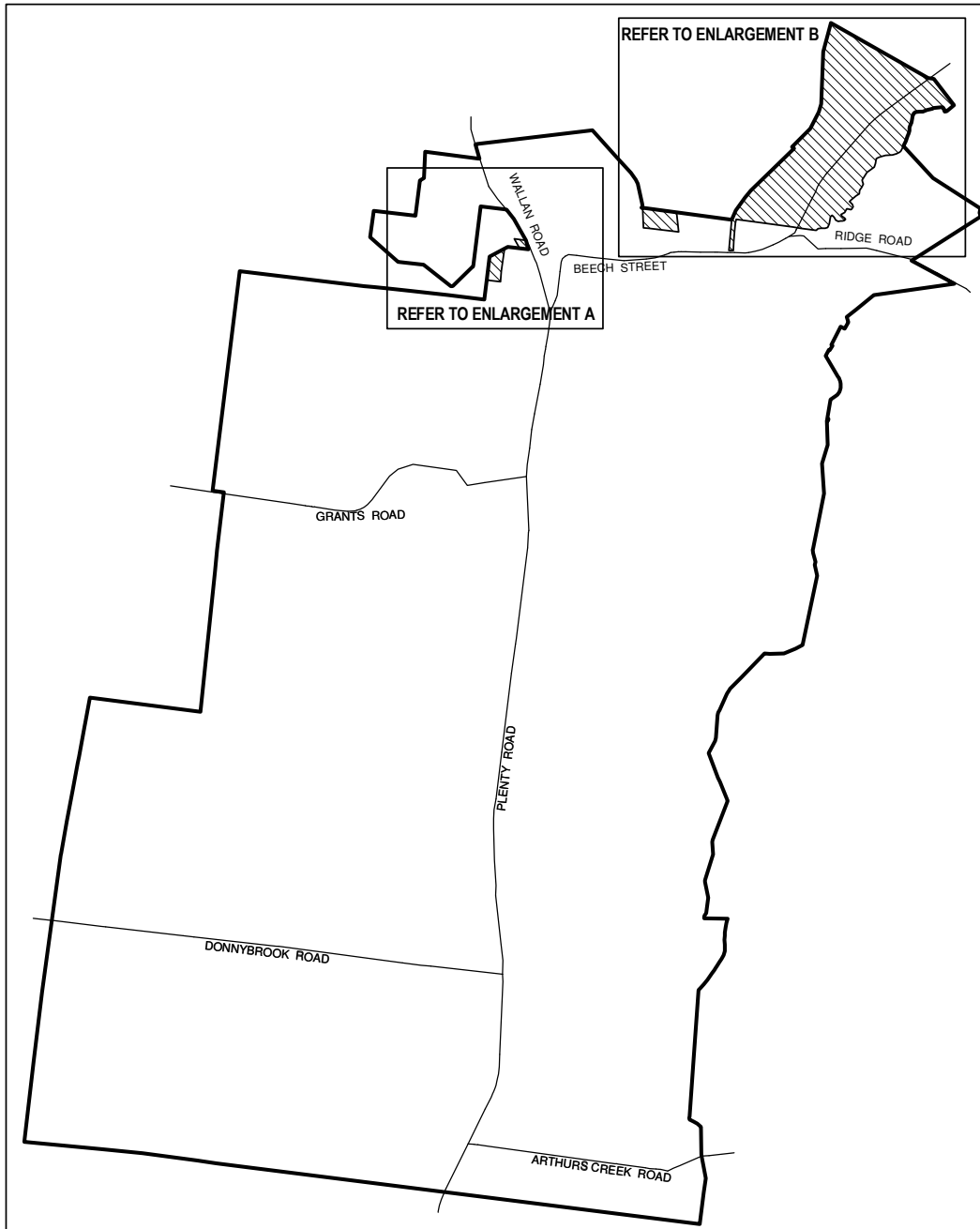
## WATER SAMPLING LOCALITY NAME: WHITTLESEA

The co-ordinates listed in the table below are referenced on the diagrams Whittlesea Water Sampling Locality – Enlargement A and B by commencing at co-ordinate 1 and proceeding clockwise.

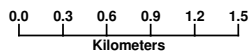
Co-ordinates are based on Map Grid of Australia 94, Australian Map Grid Zone 55.

<b>Co-ordinate</b>	<b>Easting</b>	<b>Northing</b>
1	332915.4	5846618.1
2	333015.7	5846605.0
3	333042.9	5846834.3
4	333156.2	5846850.2
5	333221.3	5846842.3
6	333203.8	5846907.5
7	334050.8	5847143.7
8	334297.4	5847115.4
9	334702.5	5847062.7
10	335140.7	5847588.6
11	335353.3	5847902.1
12	335425.1	5848491.6
13	336130.9	5848089.7
14	336173.8	5848084.4
15	336321.9	5847893.2
16	335952.0	5847594.9


### Whittlesea Water Sampling Locality



— Water Sampling Locality Boundary  
▨ Change to Water Sampling Locality Boundary



MGA 55  
GDA 94  
Scale 1 : 35,000

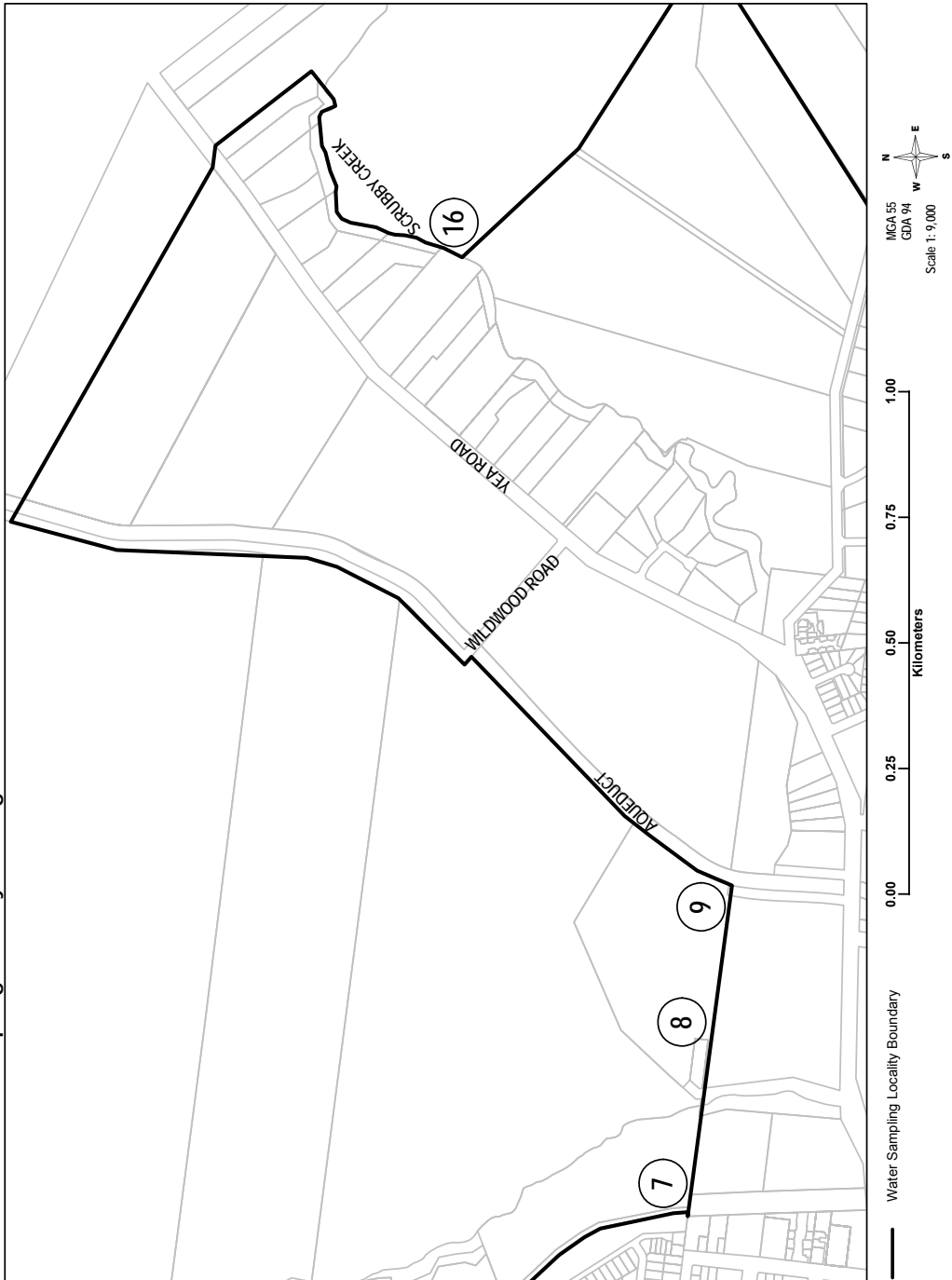




Whittlesea Water Sampling Locality - Enlargement A



Whittlesea Water Sampling Locality - Enlargement B



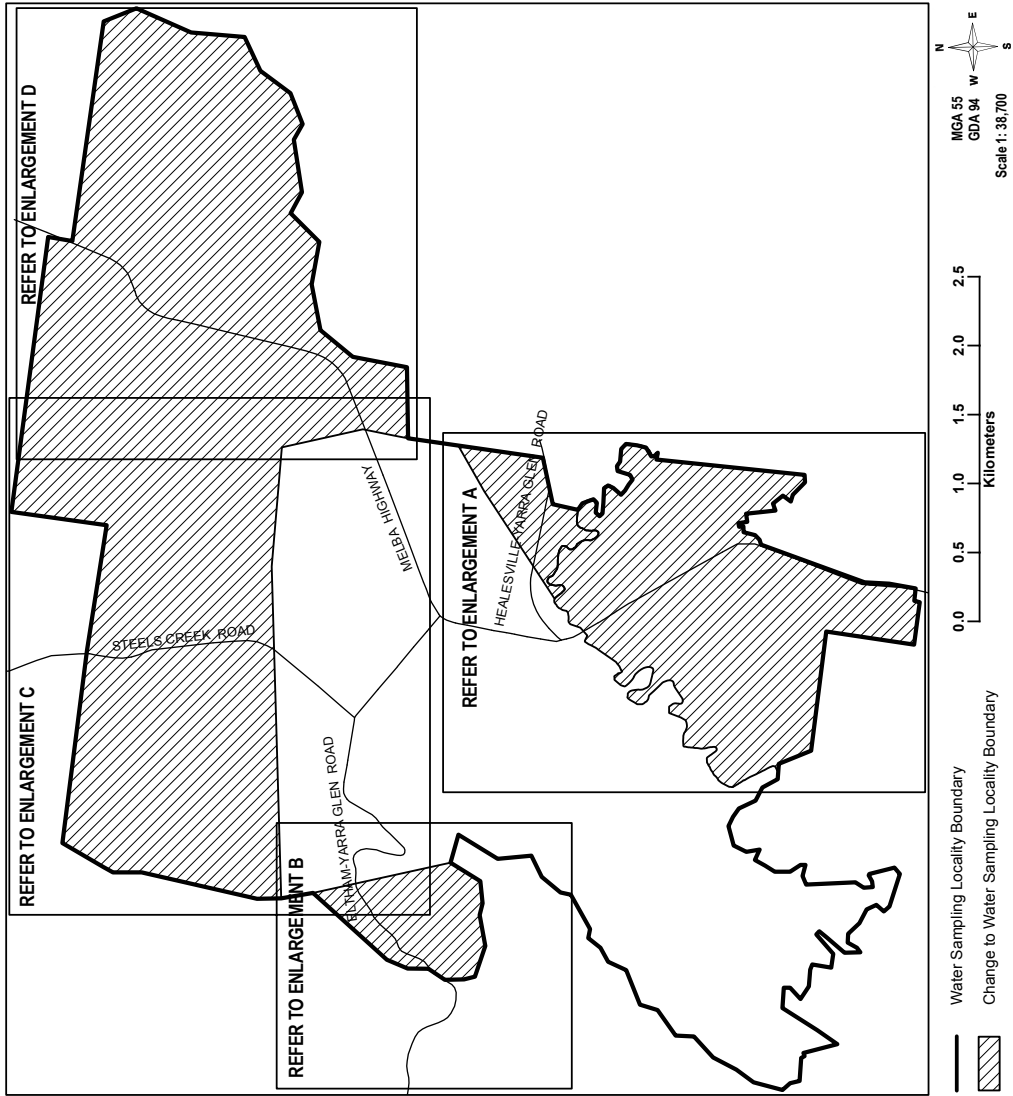
## WATER SAMPLING LOCALITY NAME: YARRA GLEN

The co-ordinates listed in the table below are referenced on the diagrams Yarra Glen Water Sampling Locality – Enlargement A, C and D by commencing at co-ordinate 1 and proceeding clockwise.

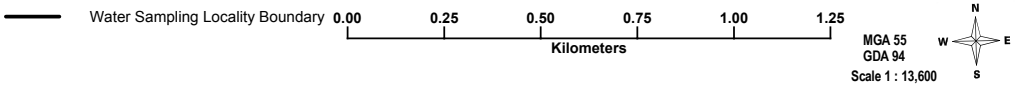
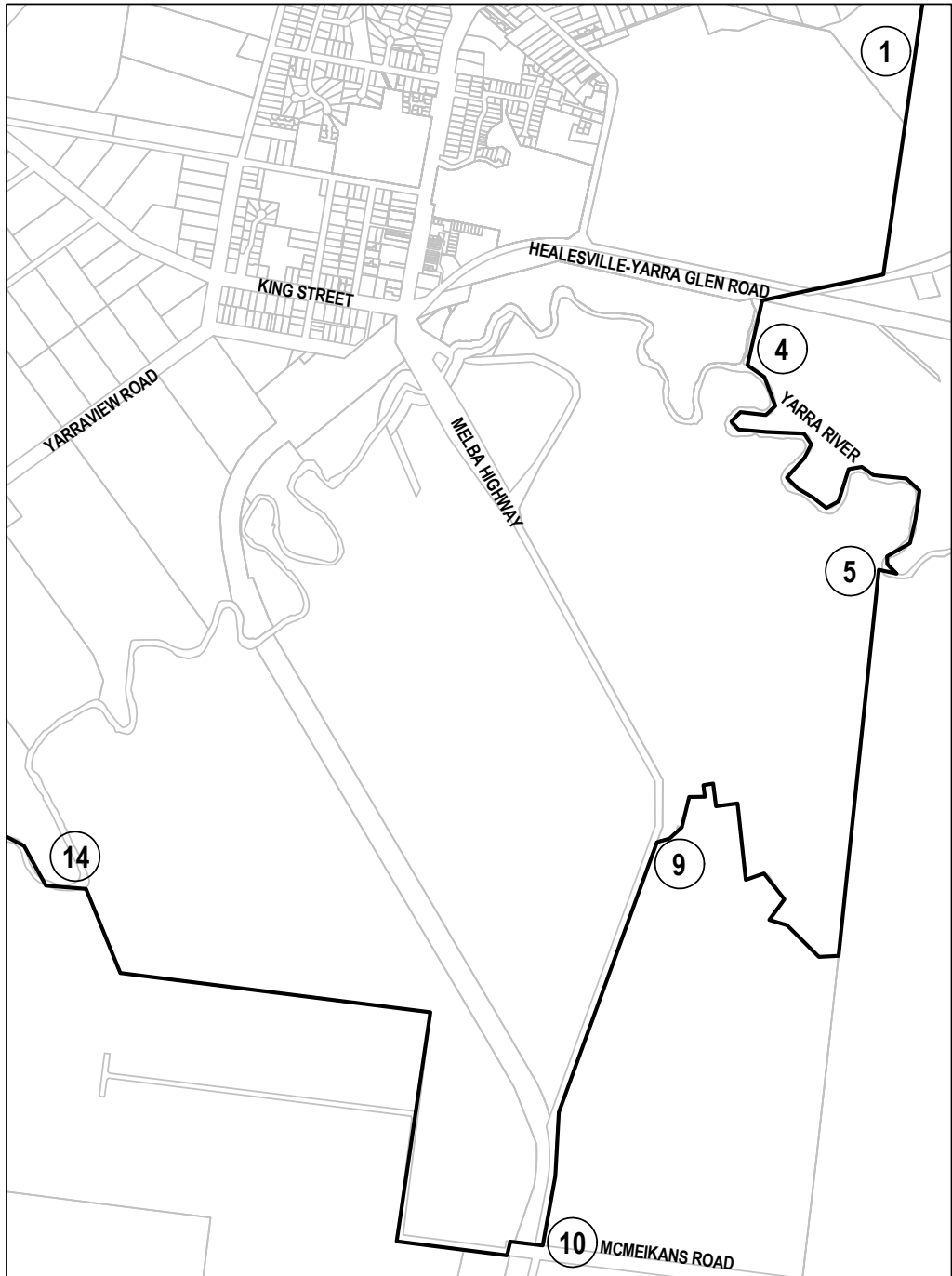
Co-ordinates are based on Map Grid of Australia 94, Australian Map Grid Zone 55.

<b>Co-ordinate</b>	<b>Easting</b>	<b>Northing</b>
1	357996.0	5831370.2
2	357907.5	5830755.4
3	357570.5	5830683.5
4	357535.4	5830500.9
5	357894.0	5829926.3
6	357782.7	5828858.5
7	357524.4	5829070.0
8	357433.2	5829338.5
9	357279.4	5829181.9
10	356958.8	5828052.4
11	356552.4	5828063.9
12	356646.0	5828701.4
13	355782.6	5828810.9
14	355611.1	5829055.9
15	355112.9	5834240.7
16	357418.0	5833919.1
17	357514.0	5834610.0
18	359509.1	5834342.7
19	359479.4	5834168.2
20	361072.1	5833940.3
21	361167.5	5833703.0
22	360991.9	5833306.7
23	360959.2	5832919.5
24	360326.9	5832498.7
25	359680.8	5832584.8
26	359472.5	5832376.9
27	358831.6	5832368.4
28	358573.1	5831741.5
29	358053.8	5831771.3

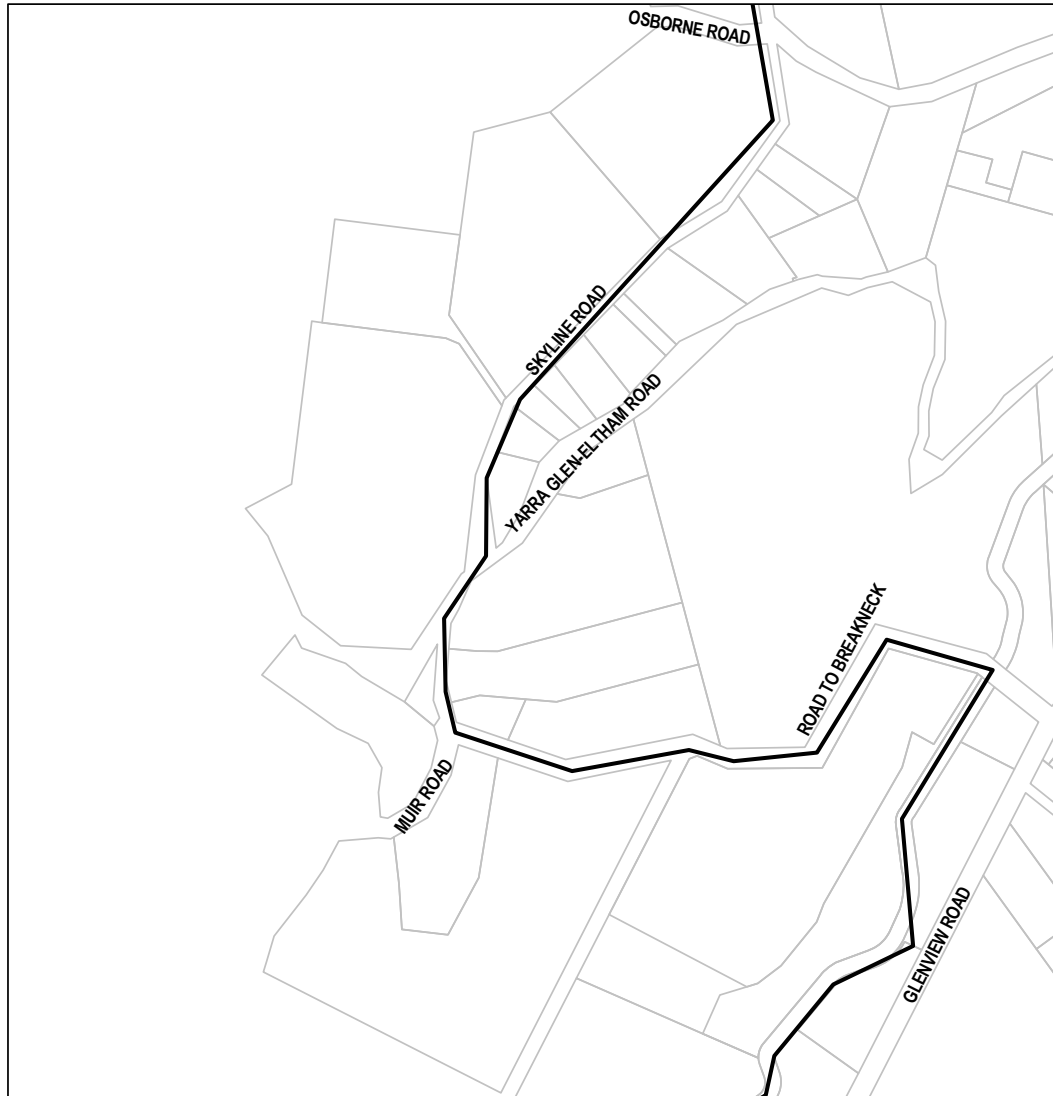
# Yarra Glen Water Sampling Locality



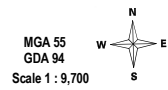
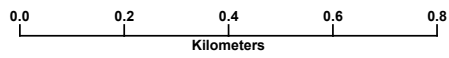
### Yarra Glen Water Sampling Locality - Enlargement A



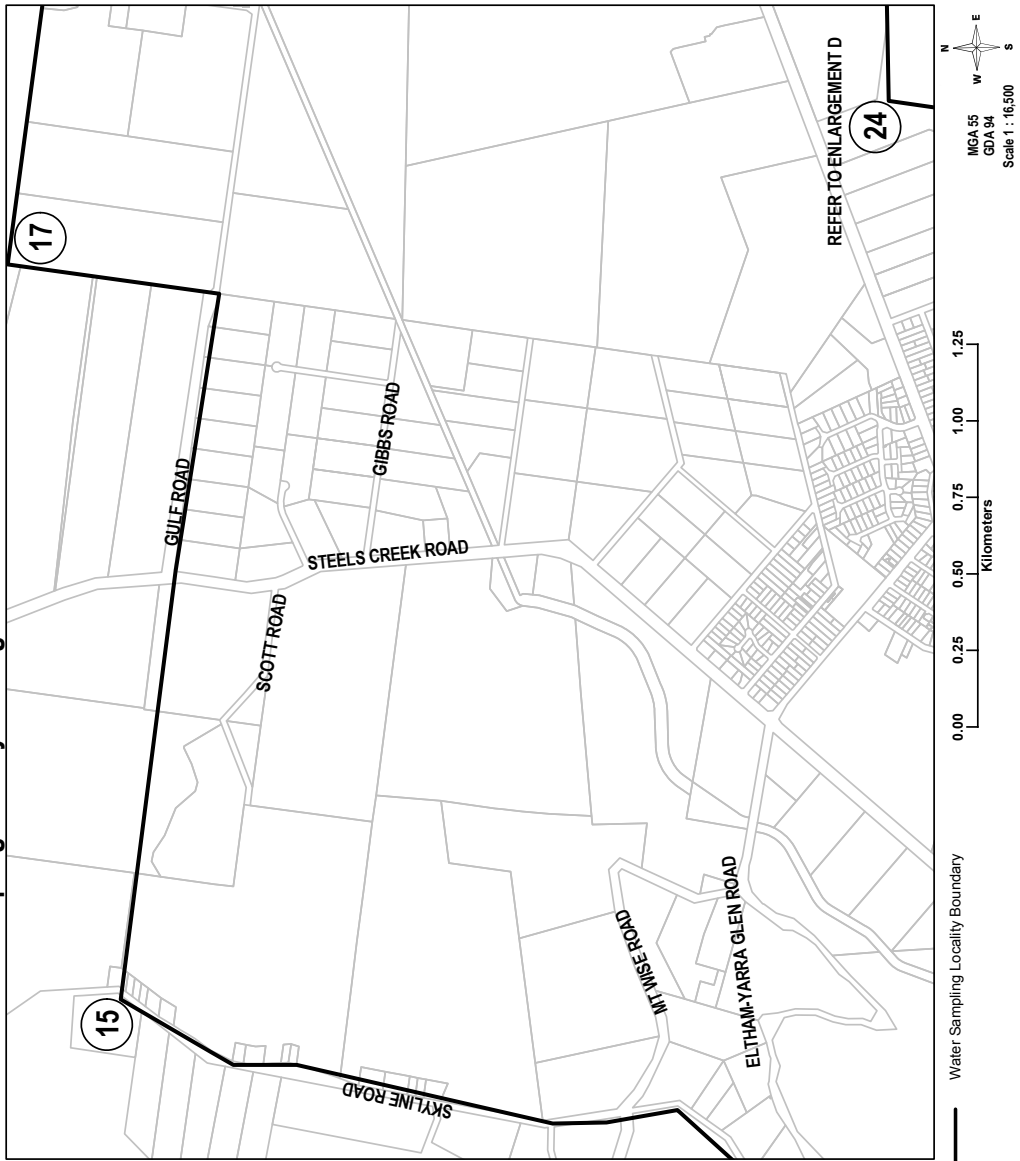
### Yarra Glen Water Sampling Locality - Enlargement B



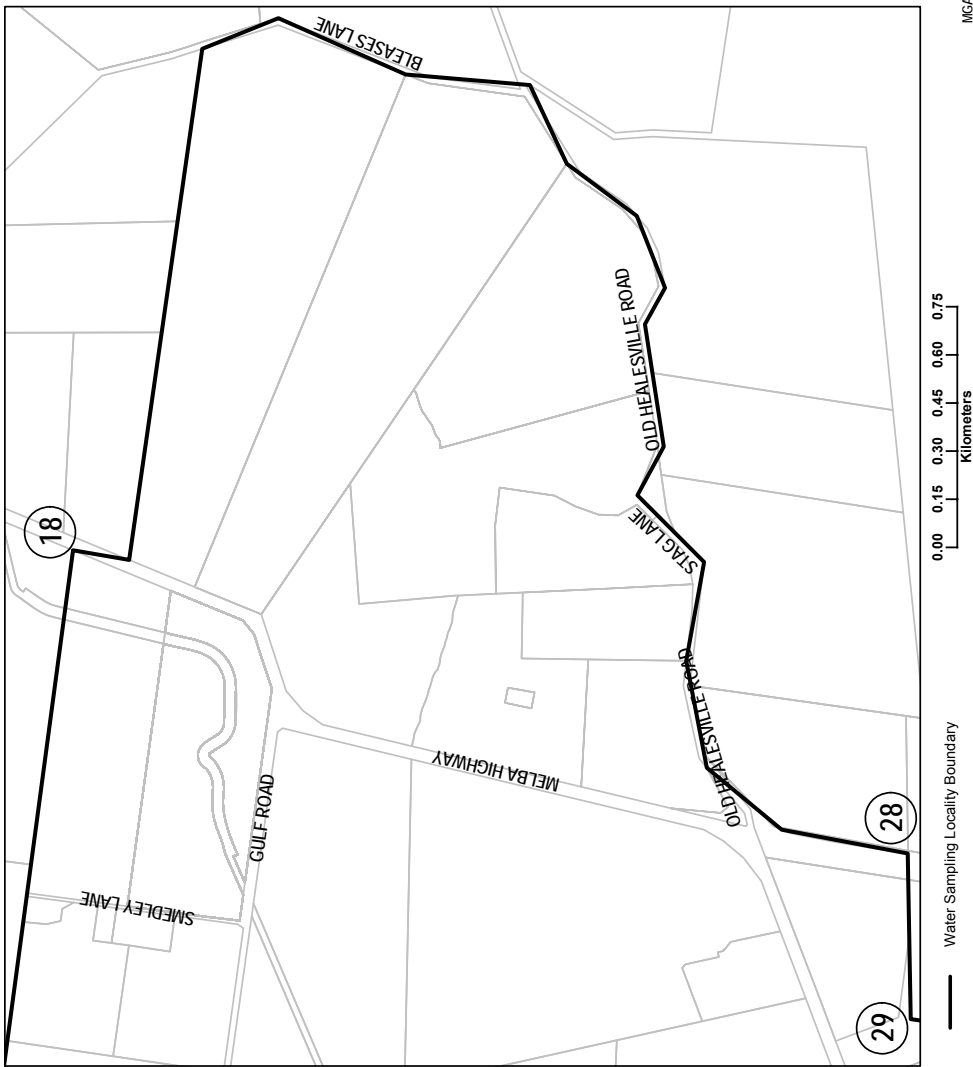
— Water Sampling Locality Boundary



**Yarra Glen Water Sampling Locality - Enlargement C**



Yarra Glen Water Sampling Locality - Enlargement D



MGA 55  
GDA 94  
Scale 1 : 16,500

0.00 0.15 0.30 0.45 0.60 0.75  
Kilometers

Water Sampling Locality Boundary



This page was left blank intentionally

This page was left blank intentionally

This page was left blank intentionally

**bluestar** \* **PRINT**

The *Victoria Government Gazette* is published by Blue Star Print with the authority of the Government Printer for the State of Victoria

© State of Victoria 2012

This publication is copyright. No part may be reproduced by any process except in accordance with the provisions of the Copyright Act.

Address all enquiries to the Government Printer for the State of Victoria

Level 2 1 Macarthur Street

Melbourne 3002

Victoria Australia

**How To Order****Mail Order****Victoria Government Gazette**

Level 5, 460 Bourke Street  
Melbourne 3000

PO Box 1957 Melbourne 3001

DX 106 Melbourne

**Telephone**

(03) 8523 4601

**Fax**

(03) 9600 0478

**email**

gazette@bluestargroup.com.au

**Retail & Mail Sales****Victoria Government Gazette**

Level 5, 460 Bourke Street  
Melbourne 3000

PO Box 1957 Melbourne 3001

**Telephone**

(03) 8523 4601

**Fax**

(03) 9600 0478

**Retail Sales****Victorian Government Bookshop**

Level 20, 80 Collins Street  
Melbourne 3000

**Telephone**

1300 366 356

**Fax**

(03) 9208 3316

**Price Code C**