



Victoria Government Gazette

No. S 313 Tuesday 11 September 2012
By Authority of Victorian Government Printer

Road Management Act 2004

ROAD DECLARATIONS, DISCONTINUATIONS AND DESIGNATION

ROAD DECLARATIONS

VicRoads, pursuant to sections 11 and 14 of the **Road Management Act 2004**, upon publication of this notice revokes or declares the roads described in Schedule A and on the plans attached. VicRoads also authorises or withdraws the access points described in Schedule B and on the plans attached. The effects of these revocations and declarations on road names are described in Table 1.

ROAD DISCONTINUATIONS

VicRoads, pursuant to section 12 of the **Road Management Act 2004**, upon publication of this notice discontinues parts of the roads described in Schedule C and on the plans attached and approves the sale of the surplus land as provided in section 94 of the **Transport Integration Act 2010** and as delegated by the Minister for Roads under section 31 of the latter said Act.

DESIGNATION

VicRoads, pursuant to section 18 of the **Road Management Act 2004**, upon publication of this notice designates the ancillary area described in Schedule D and on the plan attached.

SCHEDULE A

FREEWAY

- (a) Those parts of Calder Freeway identified by hatching on the plans numbered GP22737, GP22736 and GP22641 are revoked or declared as described in the legend in the said plans.
- (b) Those parts of Western Freeway identified by hatching on the plan numbered GP22671 are revoked as described in the legend in the said plan.

ARTERIAL ROAD

- (c) Those parts of Kings Road identified by hatching on the plan numbered GP22737A are declared as described in the legend in the said plan.
- (d) Those parts of Keilor–Laverton Road identified by hatching on the plans numbered GP22646, GP22647 and GP21016 are revoked or declared as described in the legend in the said plans.
- (e) Those parts of Melton Main Road identified by hatching on the plans numbered GP22671A and GP22671B are declared as described in the legend in the said plans.
- (f) That part of Coleraine–Merino Road identified by heavy solid line on the plan numbered GP296AR is revoked as described in the legend in the said plan.
- (g) Those parts of Bass Highway identified by hatching on the plans numbered GP22566, GP22567, GP21052, GP21053, GP21054, GP21055, GP21056 and GP21121 are revoked or declared as described in the legend in the said plans.
- (h) That part of Corinella Road identified by hatching on the plan numbered GP21054 is declared as described in the legend in the said plan.

MUNICIPAL ROAD

- (i) Those parts of Grogan Road identified by hatching on the plans numbered GP22736A and GP22642 are declared as described in the legend in the said plans.
- (j) That part of Highland Road identified by hatching on the plan numbered GP22642 is declared as described in the legend in the said plan.
- (k) Those parts of East Esplanade identified by hatching on the plan numbered GP22648 are declared as described in the legend in the said plan.
- (l) That part of Regan Street identified by hatching on the plan numbered GP22648 is declared as described in the legend in the said plan.

SPECIAL

- (m) Those parts of Sydenham Road identified by hatching on the plan numbered GP22648 are revoked or declared as described in the legend in the said plan.
- (n) That part of Carbine Way identified by hatching on the plan numbered GP21015 is declared as described in the legend in the said plan.
- (o) That part of Coleraine–Merino Road identified by heavy solid line on the plan numbered GP44MU is declared as described in the legend in the said plan.
- (p) Those parts of Stanley Road identified by hatching on the plan numbered GP21304 are declared as described in the legend in the said plan.
- (q) Those parts of Road identified by hatching on the plan numbered GP21304 are declared as described in the legend in the said plan.
- (r) Those parts of Dalyston–Glen Forbes Road identified by hatching on the plan numbered GP21053A are declared as described in the legend in the said plan.
- (s) Those parts of King Road identified by hatching on the plan numbered GP21121A are declared as described in the legend in the said plan.

SCHEDULE B

Plan No. (Identifier)	Purpose of Access Point	Authorised Users
GP22737 (AAW1)	Withdraw Access	None
GP22737 (AA1)	Private Access Point	Lot 1 on TP875366 Only
GP22737 (AA2)	Private Access Point	Lot 1 on PS630842 Only
GP22736 (AAW1)	Withdraw Access	None
GP22736 (AAW2)	Withdraw Access	None
GP22641 (AAW)	Withdraw Access	None
GP22641 (AAW1)	Withdraw Access	None
GP22641 (AAW2)	Withdraw Access	None
GP22641 (AAW3)	Withdraw Access	None
GP22641 (AAW4)	Withdraw Access	None
GP22641 (AA1)	Emergency Access	Emergency Services Only
The access points are authorised for the time being only and VicRoads may withdraw the authorisation at any time it so desires.		

SCHEDULE C

ARTERIAL ROAD

- (a) Those parts of Keilor–Laverton Road identified by hatching on the plan numbered GP22646 are discontinued as described in the legend in the said plan.

MUNICIPAL ROAD

- (b) That part of Sydenham Road identified by hatching on the plan numbered GP22648 is discontinued as described in the legend in the said plan.

SCHEDULE D

ARTERIAL ROAD

- (a) That part of Keilor–Laverton Road identified by hatching on the plan numbered GP22646A is designated as ancillary area as described in the legend in the said plan.

TABLE 1

EFFECTS ON ROAD NAMES

1. Names in Column 2 are unaffected by this notice, unless otherwise stated.
2. **Column 1 names are for VicRoads administrative purposes only and are independent of names in Column 2.**
3. Names in Column 2 may not apply to the whole length of the road and are for general information purposes only.

FREEWAY

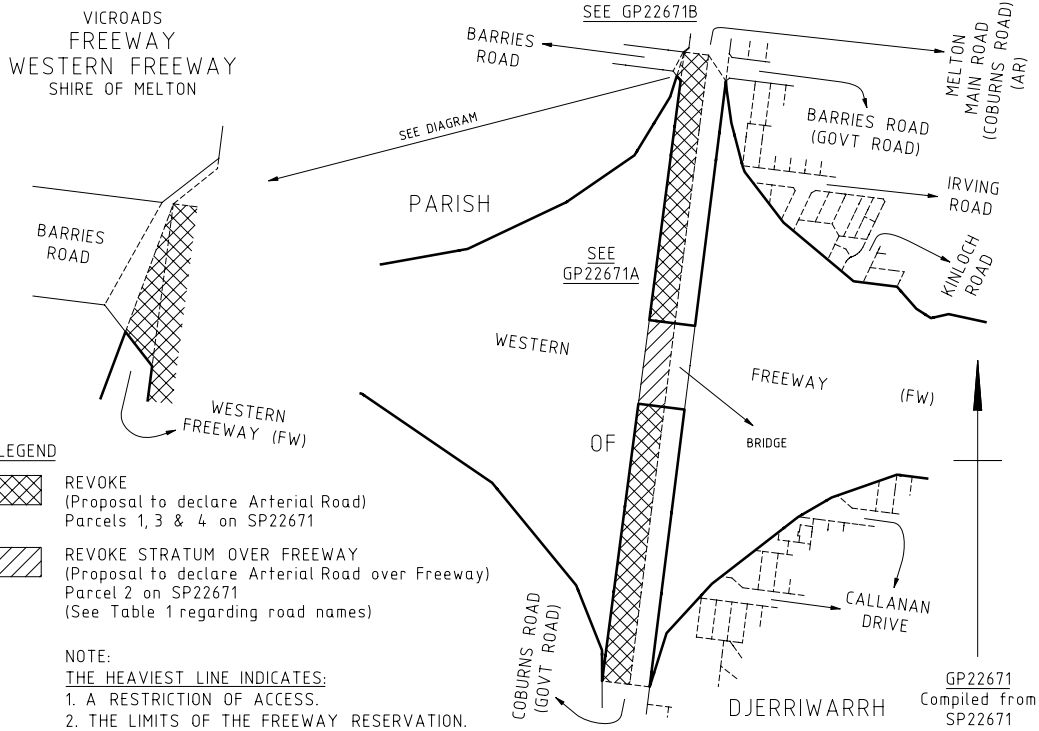
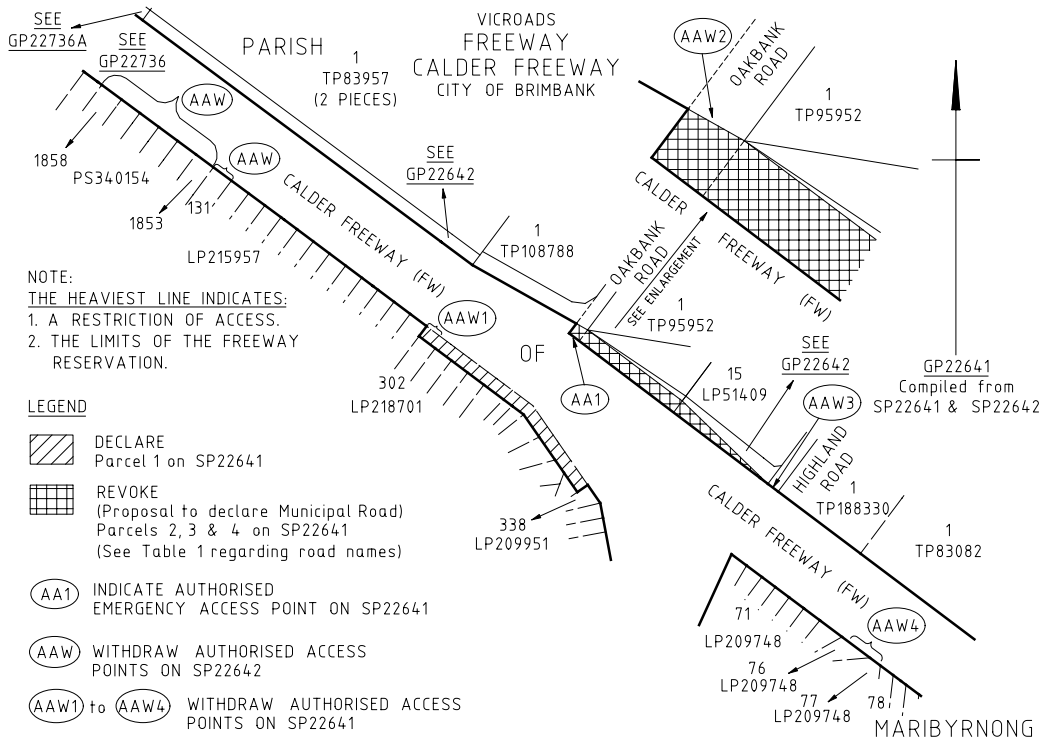
GP Number	VicRoads Administrative Name Column 1	Primary Road Name for Addressing Purposes Column 2
GP22737 GP22736 GP22641	Calder Freeway	Not Applicable
GP22671	Western Freeway	Not Applicable

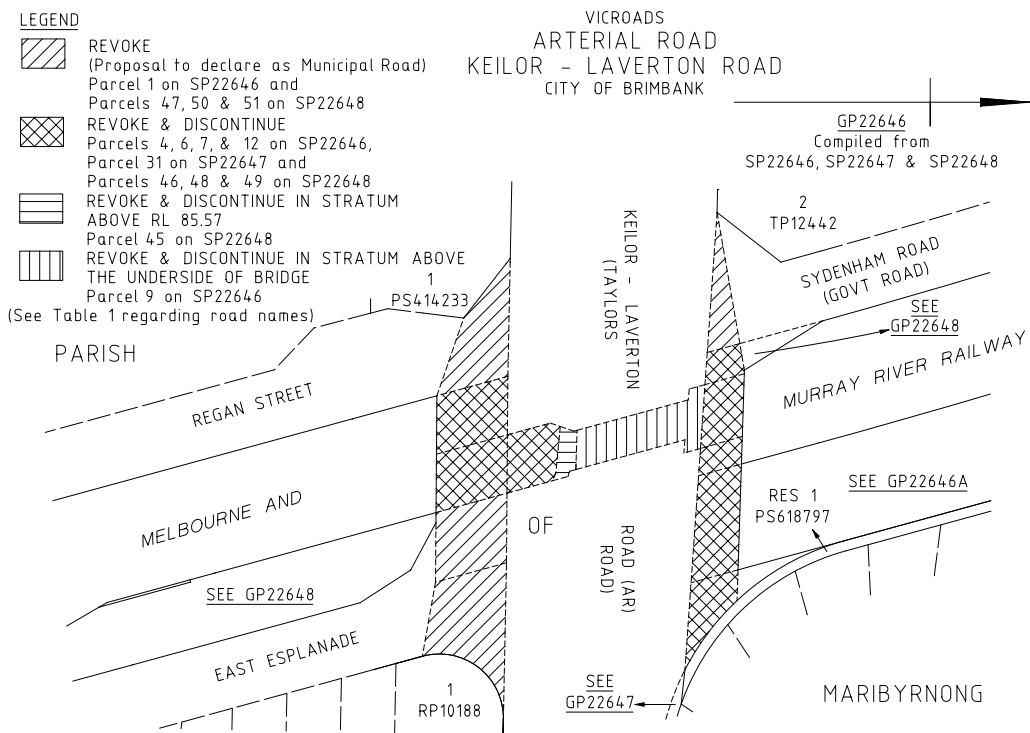
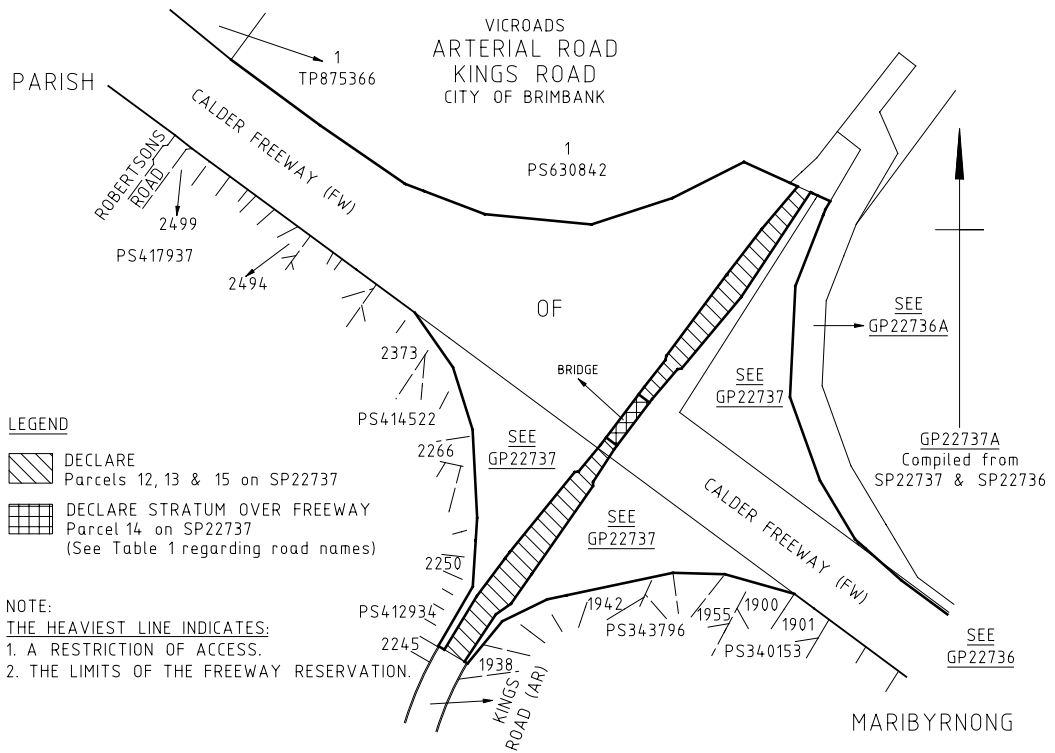
ARTERIAL ROAD

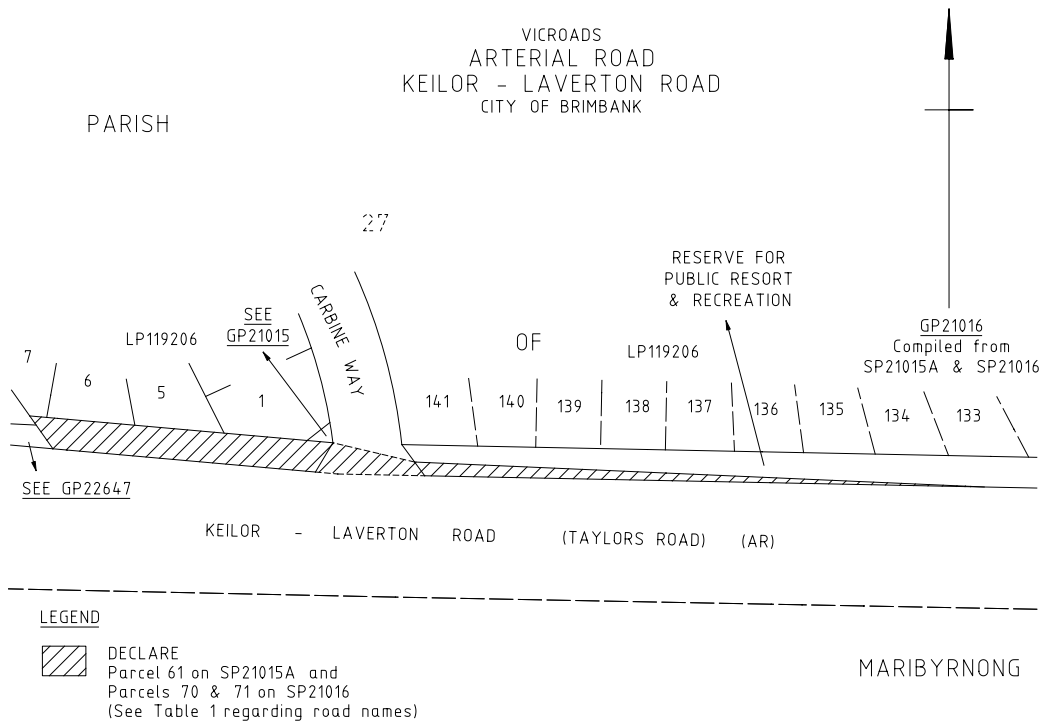
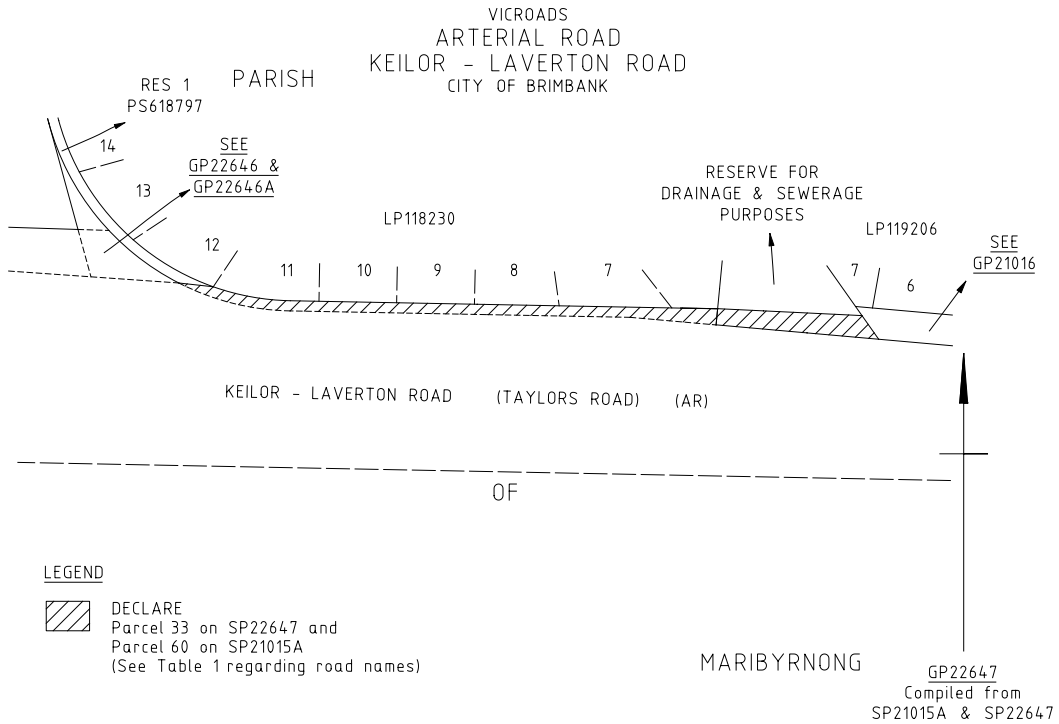
GP Number	VicRoads Administrative Name Column 1	Primary Road Name for Addressing Purposes Column 2
GP22737A	Kings Road	Kings Road
GP22646 GP22647 GP21016	Keilor–Laverton Road	Taylor's Road
GP22671A GP22671B	Melton Main Road	Coburns Road High Street
GP296AR	Coleraine–Merino Road Note: Administrative name ceases where revoked	Coleraine–Merino Road Burke Street
GP22566 GP22567 GP21052 GP21053 GP21054 GP21055 GP21056 GP21121	Bass Highway Note: Administrative name ceases where revoked	Bass Highway
GP21054	Corinella Road	Corinella Road

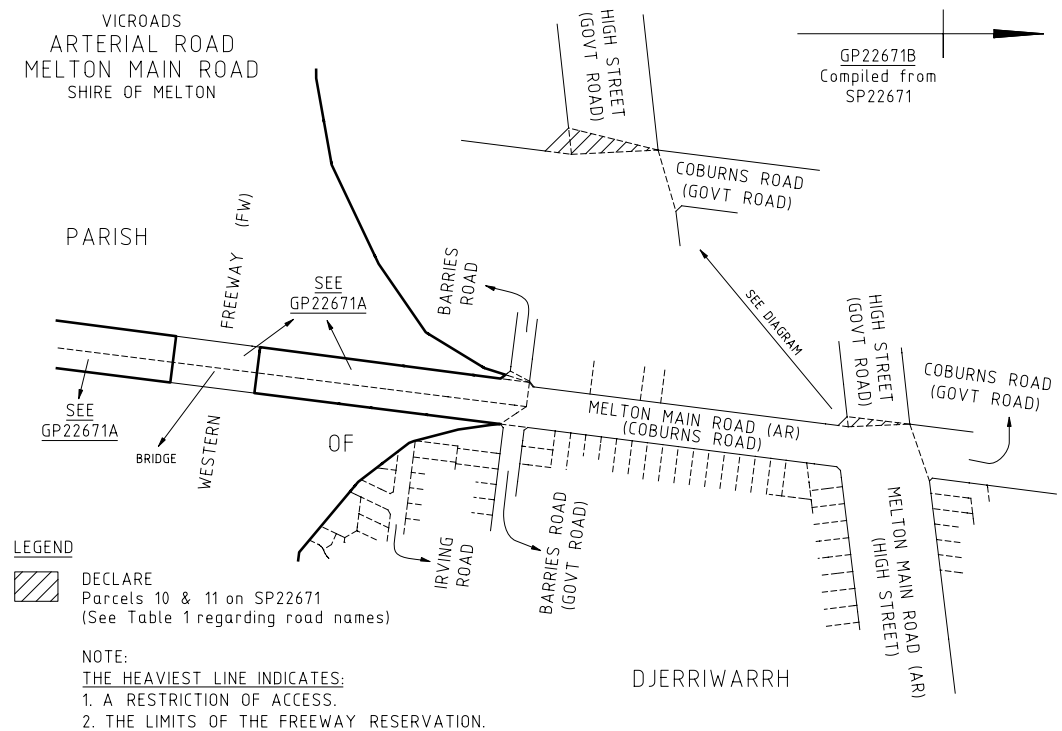
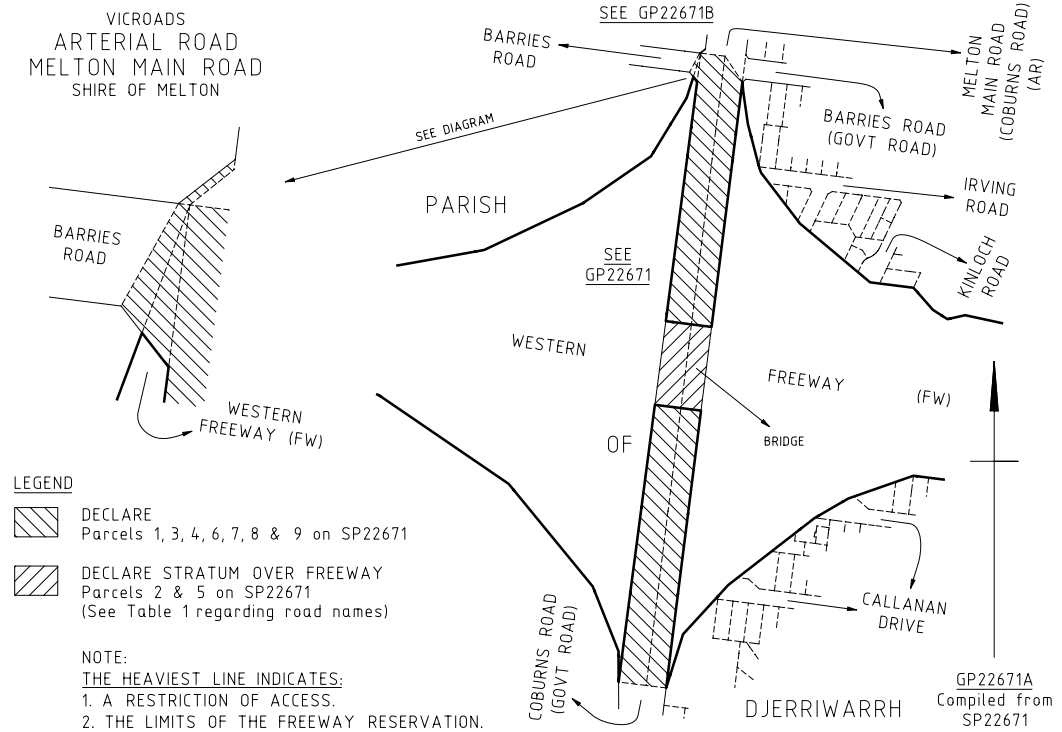
MUNICIPAL ROAD

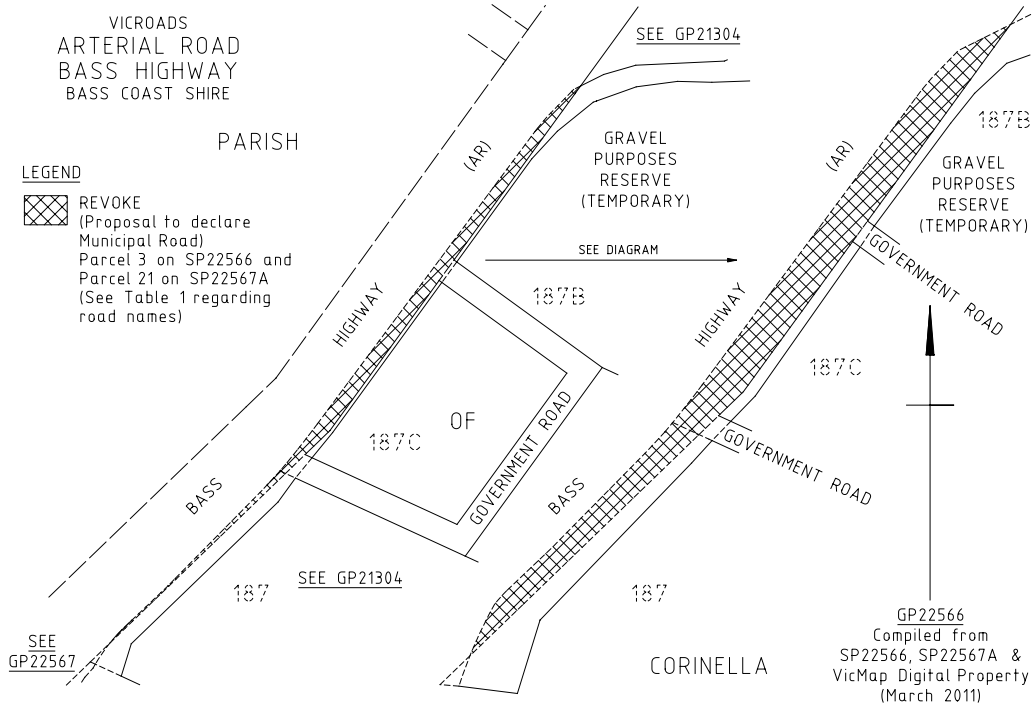
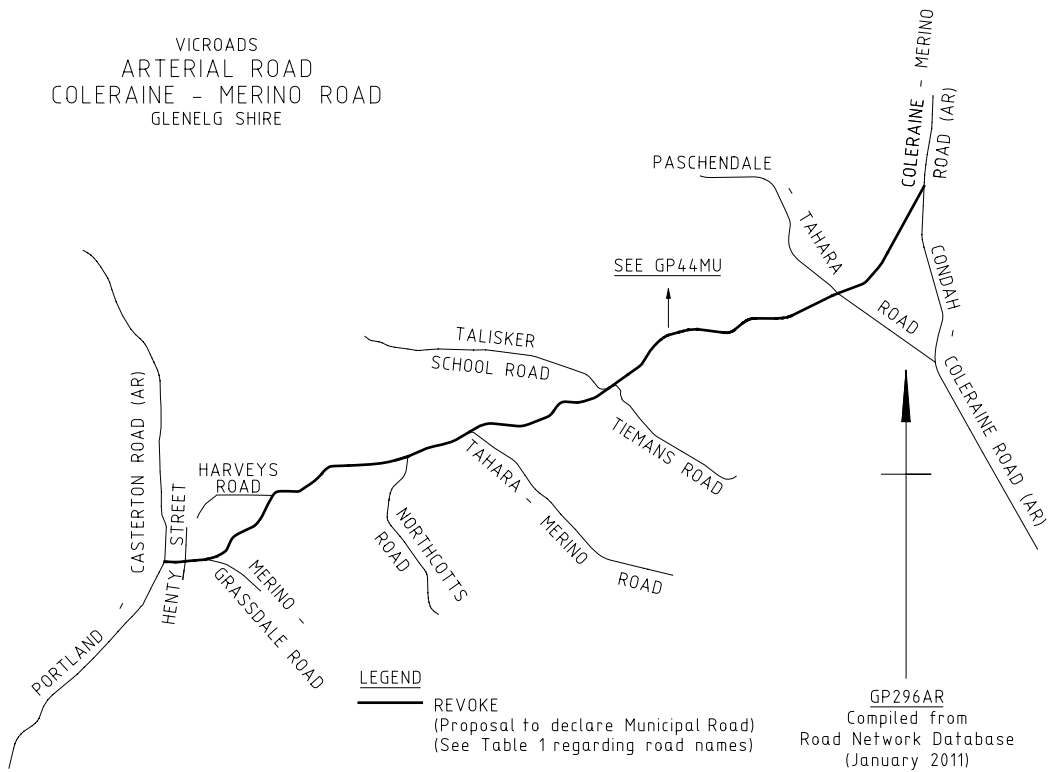
GP Number	VicRoads Administrative Name Column 1	Primary Road Name for Addressing Purposes Column 2
GP22736A GP22642	None	Grogan Road
GP22642	None	Highland Road
GP22648	None	East Esplanade Regan Street Sydenham Road
GP21015	None	Carbine Way
GP44MU	None	Coleraine–Merino Road
GP21304	None	Stanley Road Bass Highway
GP21053A	None	Dalyston–Glen Forbes Road
GP21121A	None	King Road

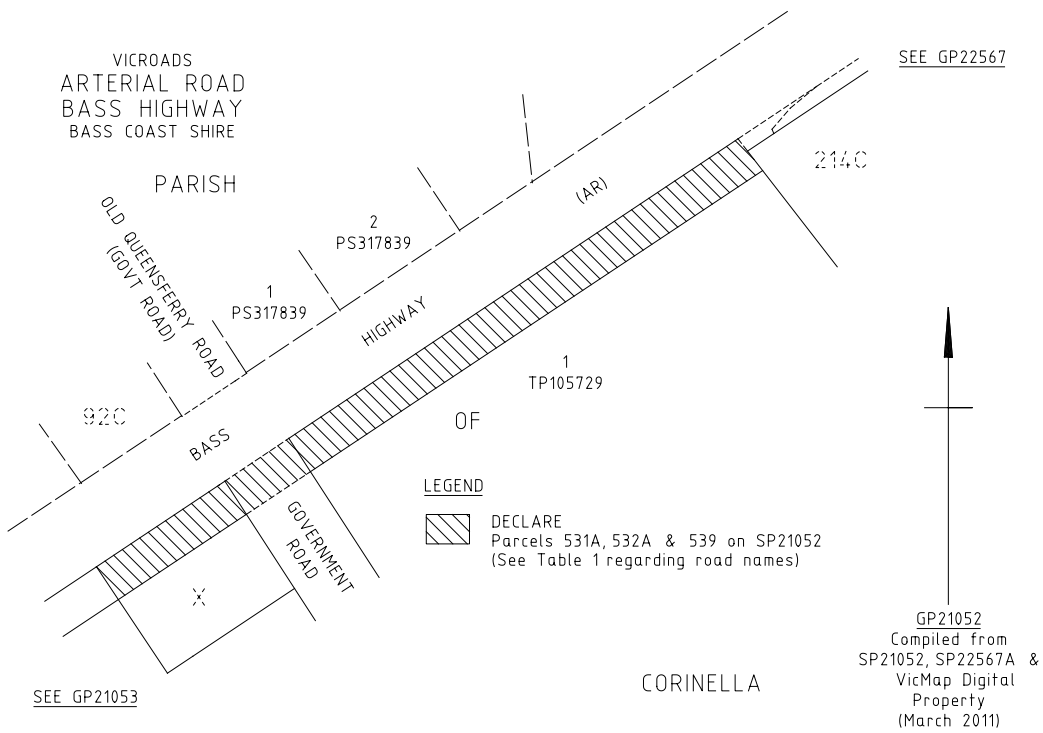
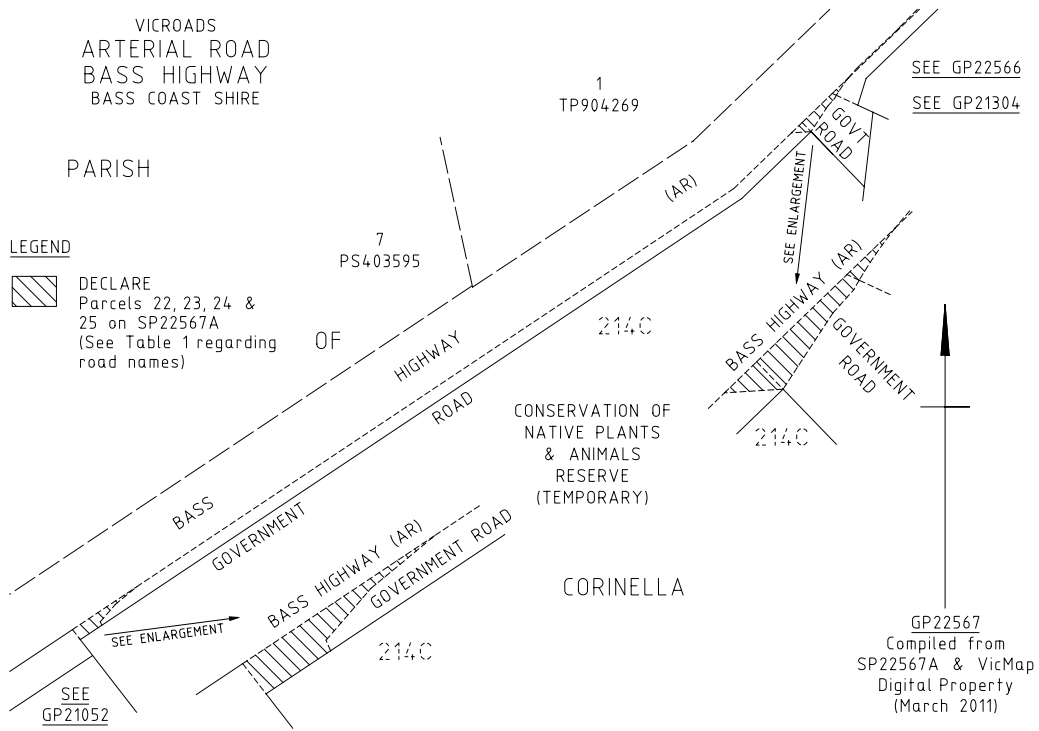


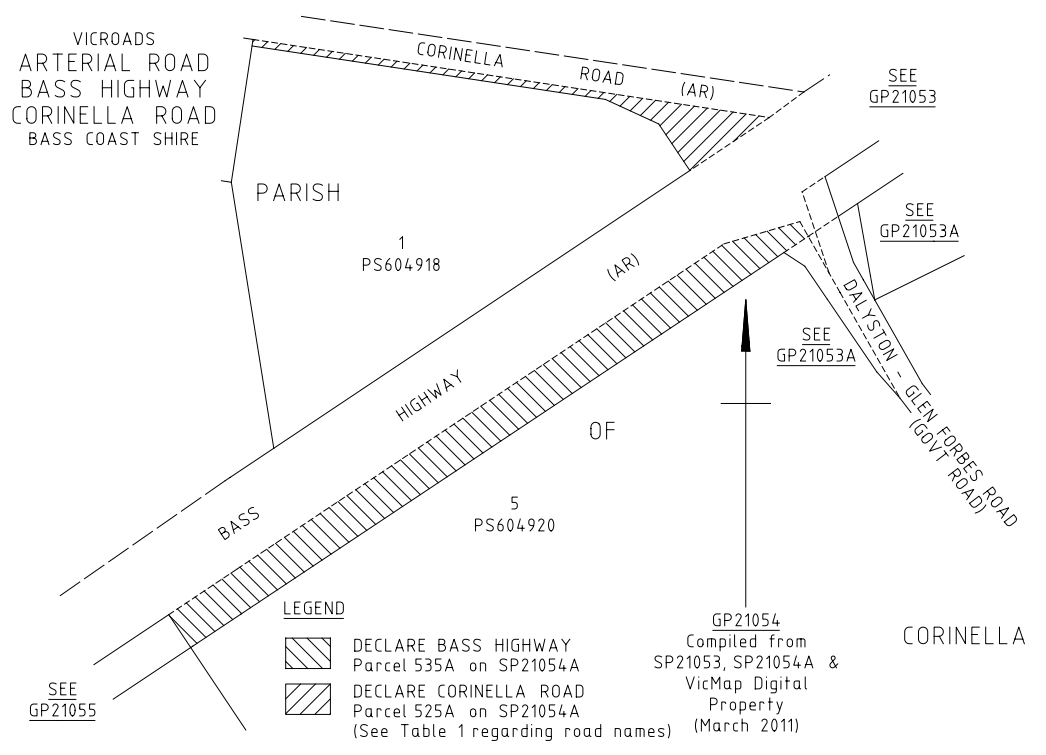
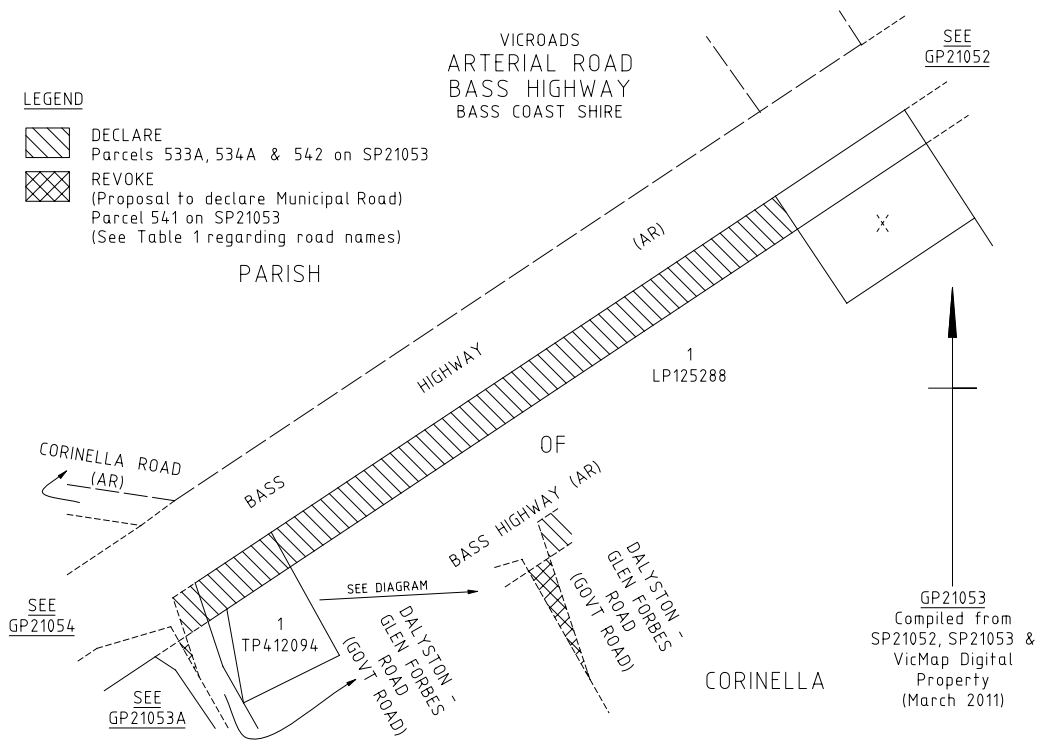


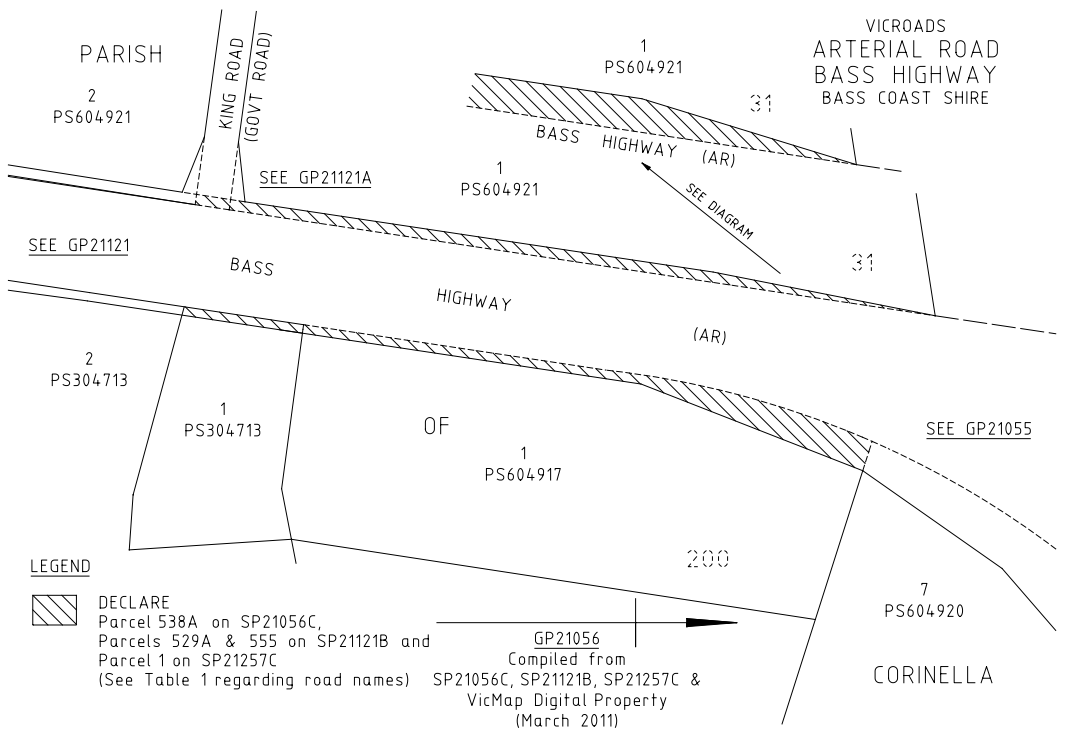
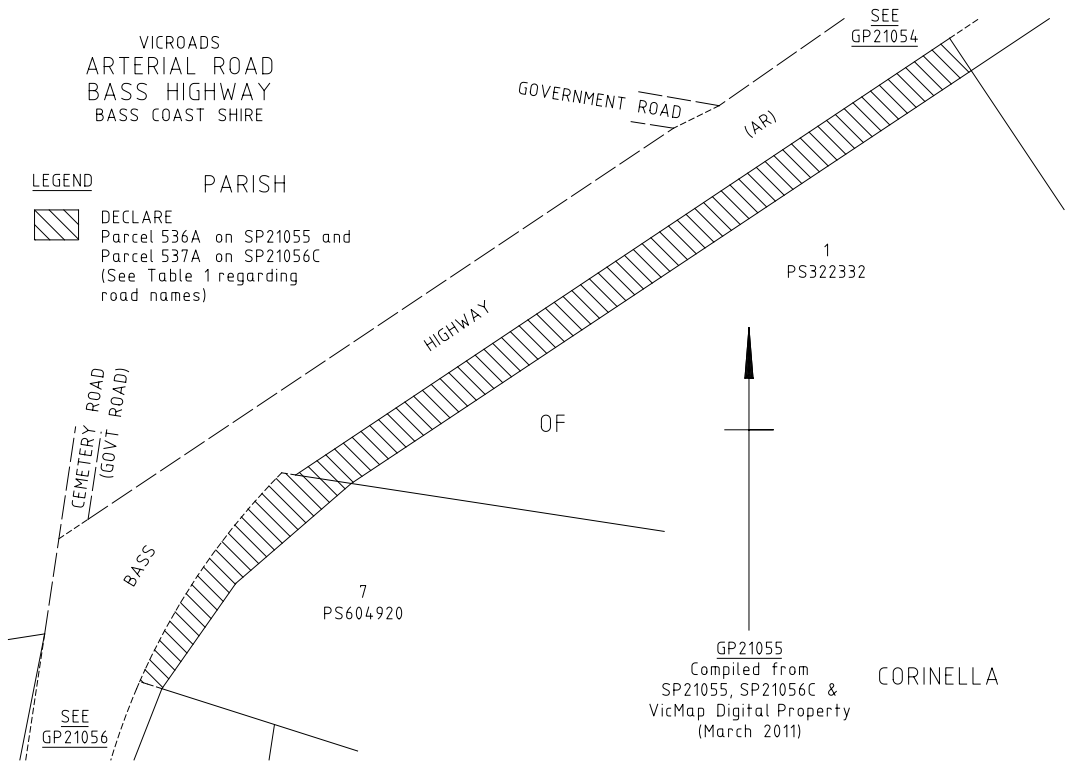


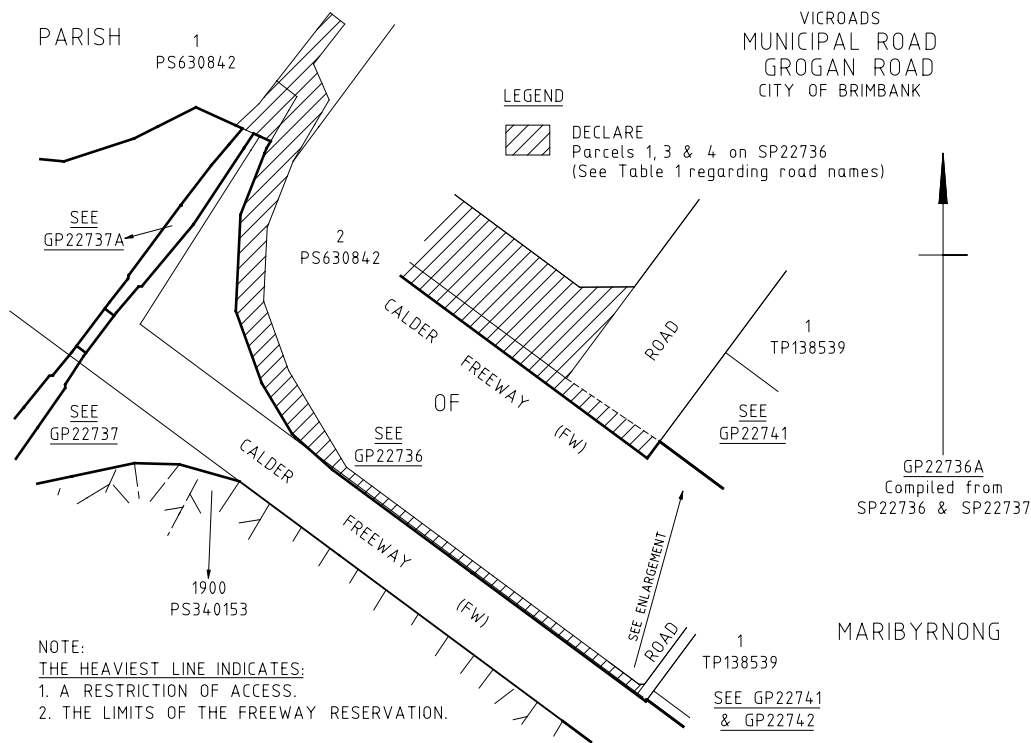
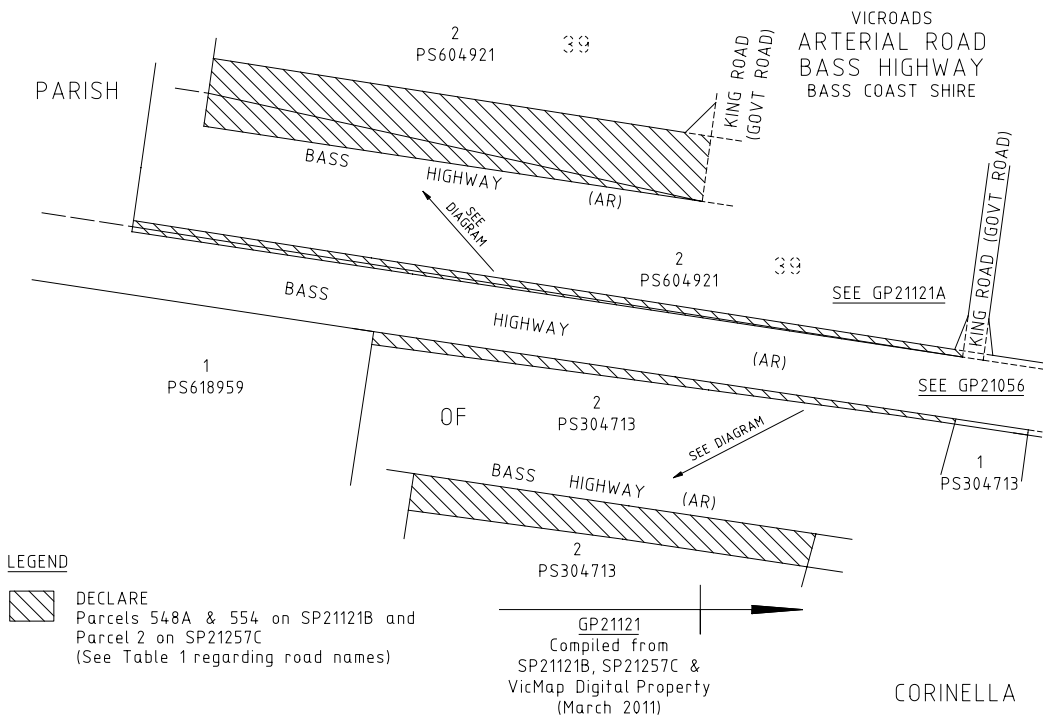


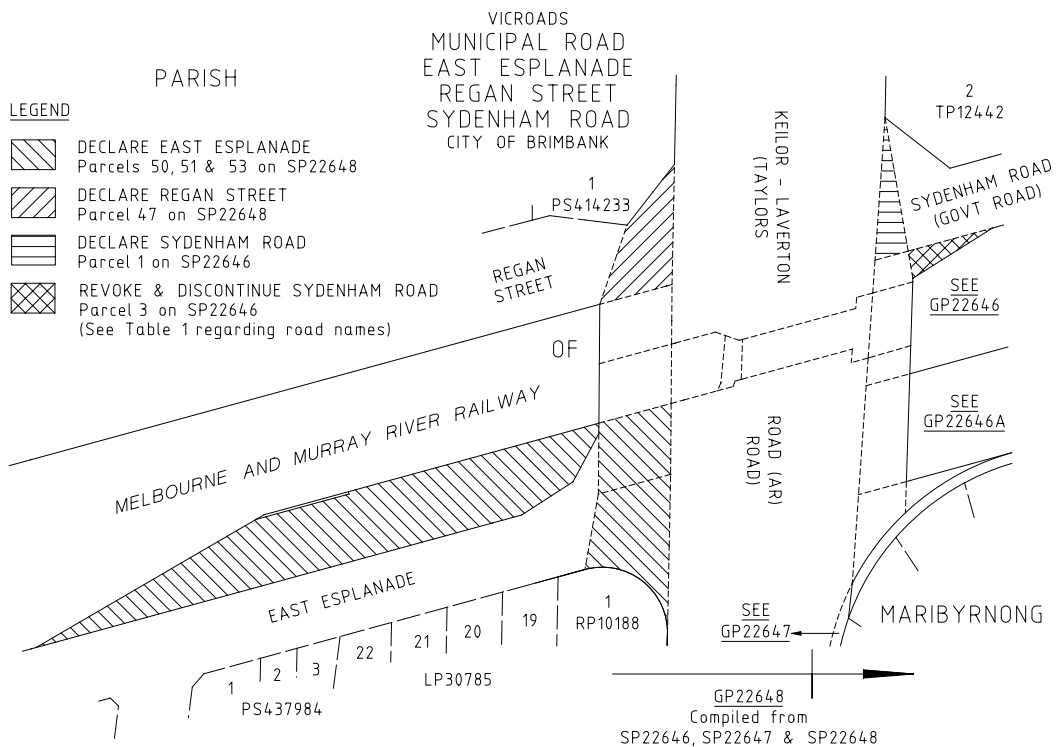
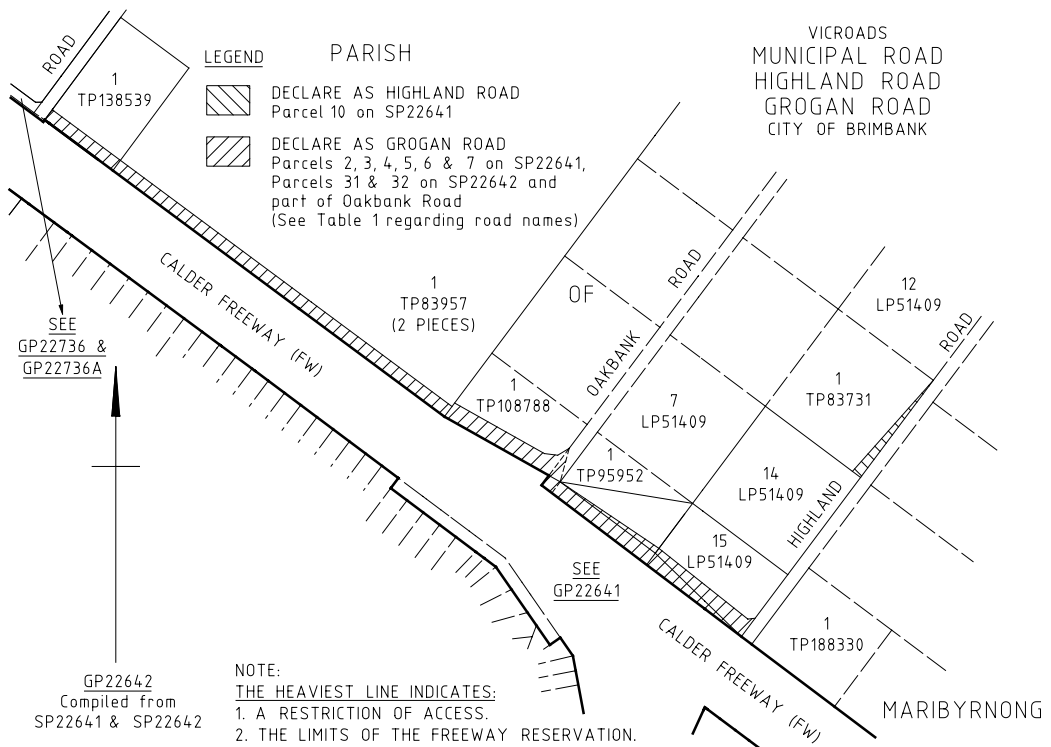


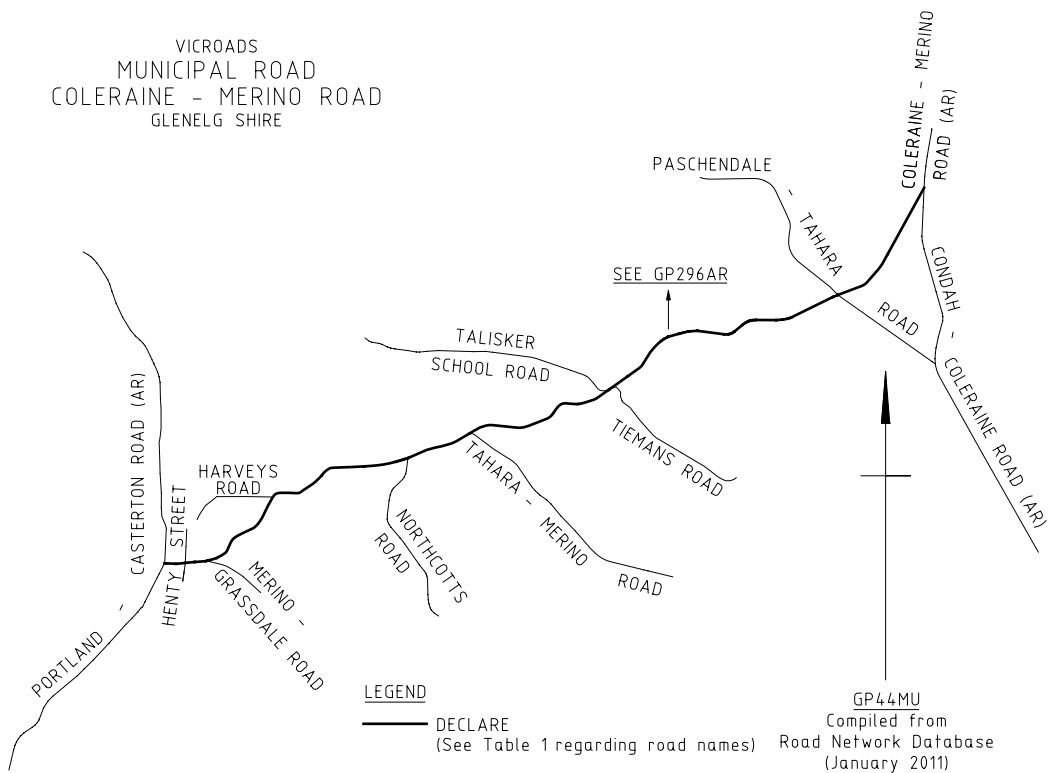
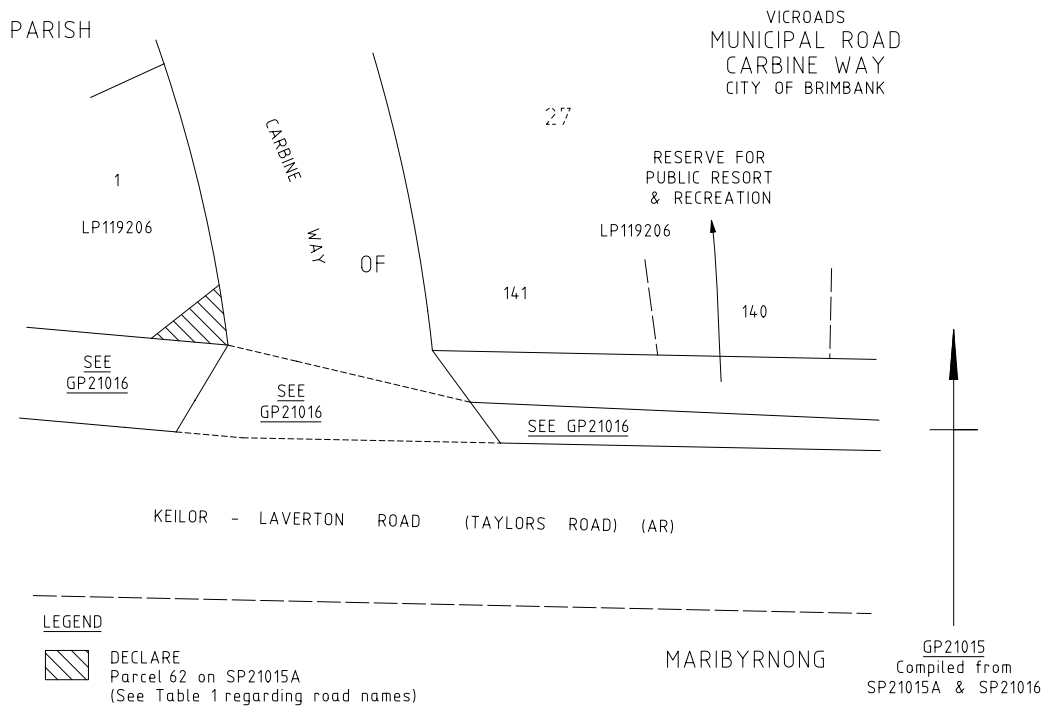


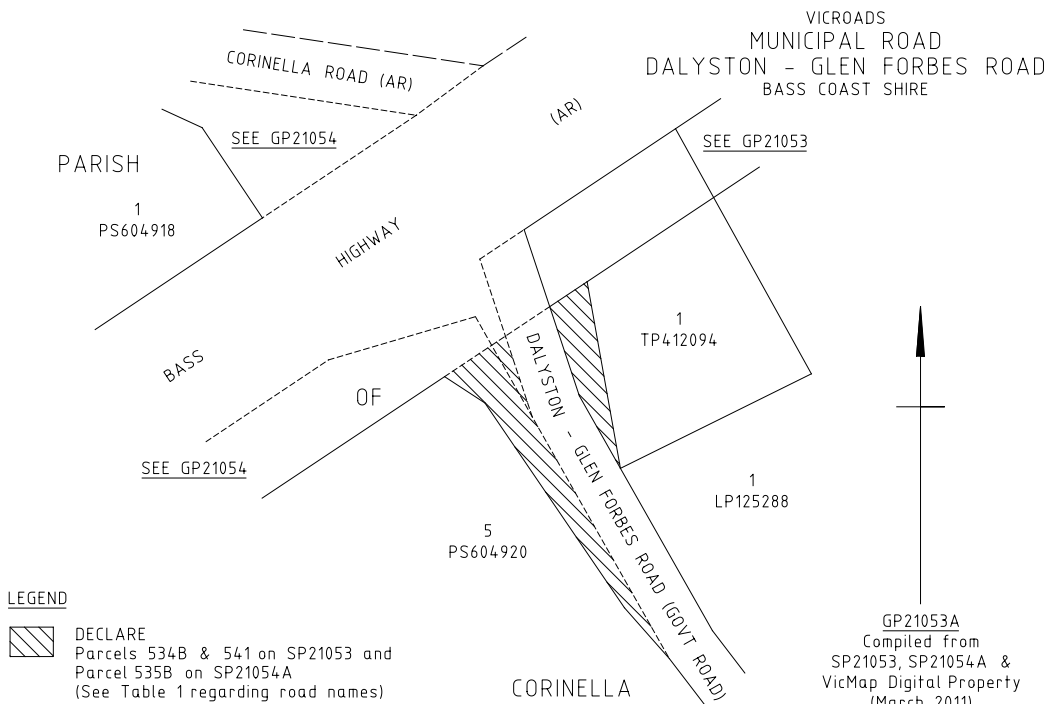
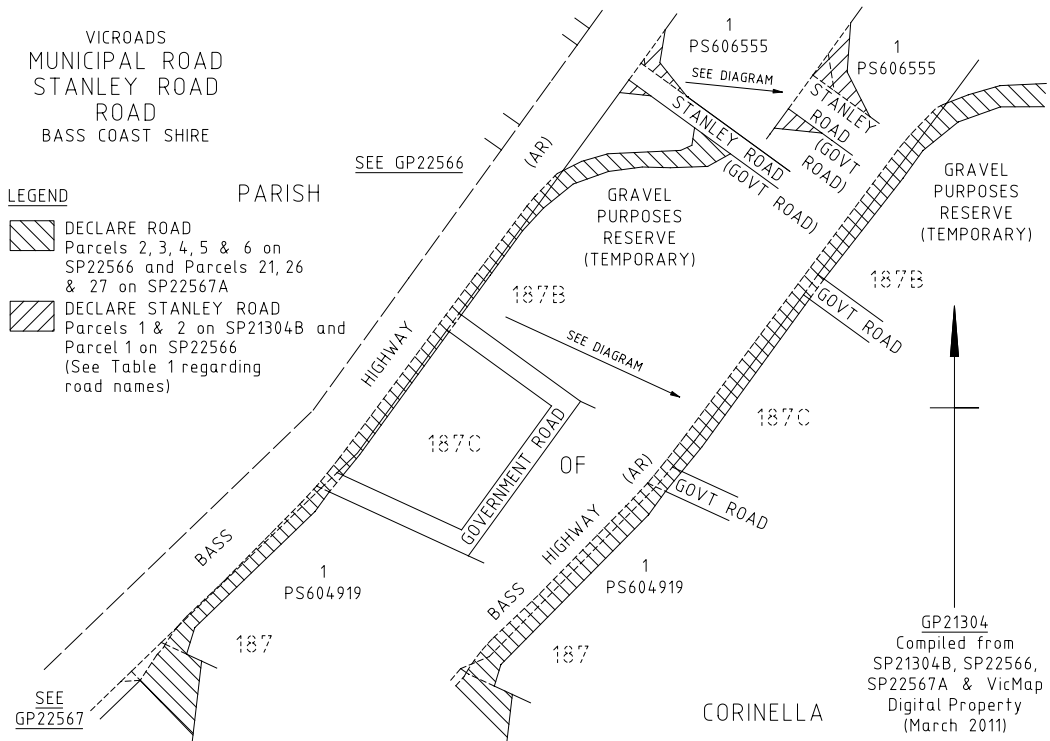


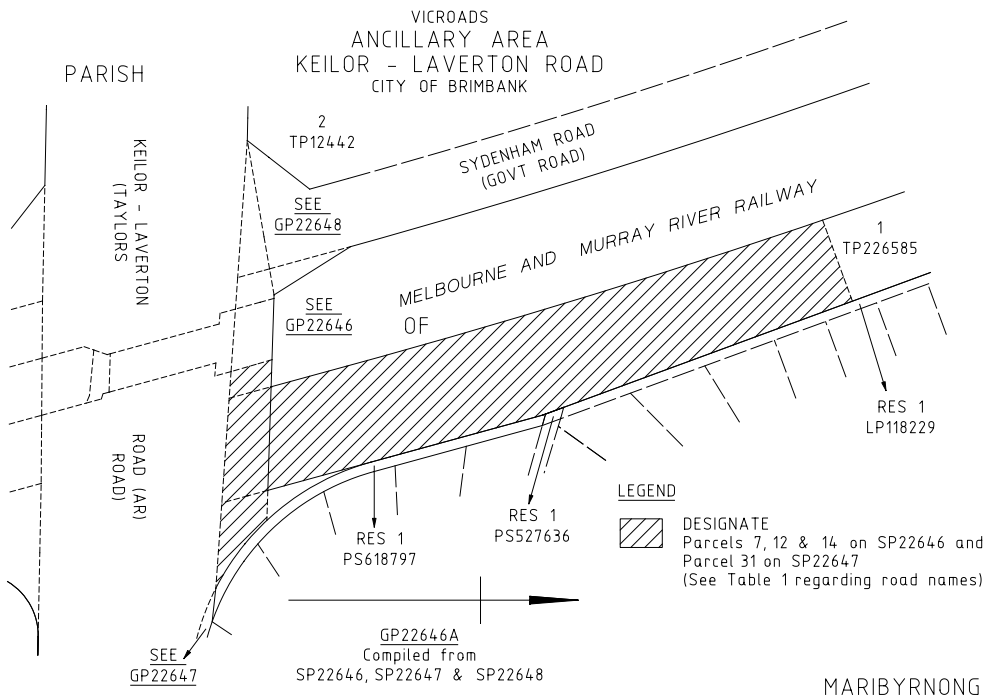
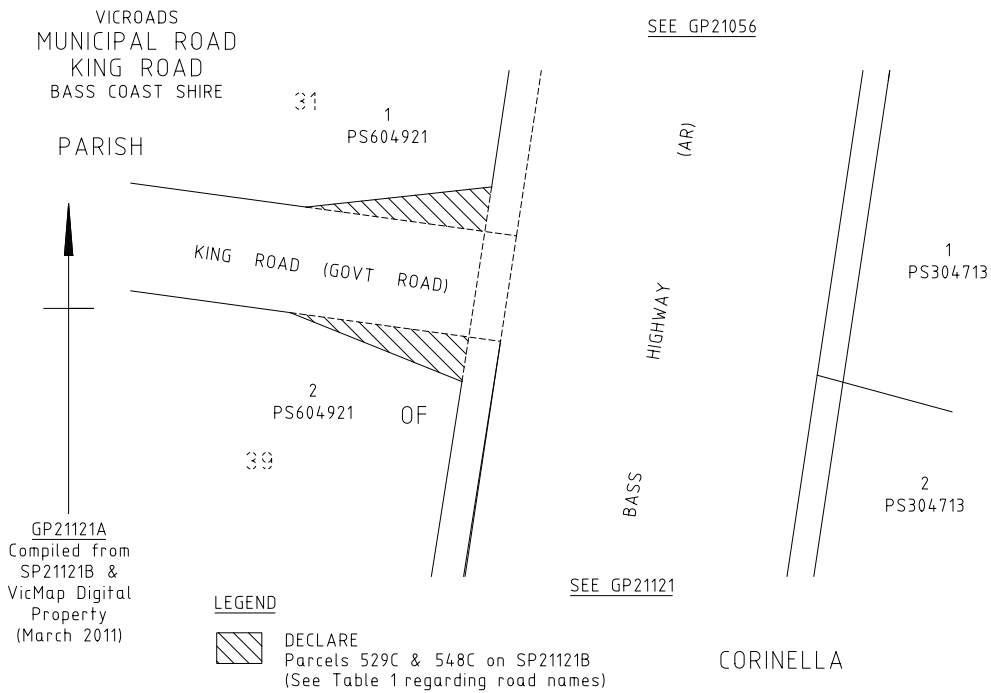












Dated 7 September 2012

BRUCE GIDLEY
Acting Chief Executive
VicRoads

This page was left blank intentionally

bluestar * **PRINT**

The *Victoria Government Gazette* is published by Blue Star Print with the authority of the Government Printer for the State of Victoria

© State of Victoria 2012

This publication is copyright. No part may be reproduced by any process except in accordance with the provisions of the Copyright Act.

Address all enquiries to the Government Printer for the State of Victoria

Level 2, 1 Macarthur Street
Melbourne 3002
Victoria Australia

How To Order**Mail Order****Victoria Government Gazette**

Level 5, 460 Bourke Street
Melbourne 3000
PO Box 1957 Melbourne 3001
DX 106 Melbourne

**Telephone**

(03) 8523 4601

**Fax**

(03) 9600 0478

email

gazette@bluestargroup.com.au

**Retail & Mail Sales****Victoria Government Gazette**

Level 5, 460 Bourke Street
Melbourne 3000
PO Box 1957 Melbourne 3001

**Telephone**

(03) 8523 4601

**Fax**

(03) 9600 0478

**Retail Sales****Victorian Government Bookshop**

Level 20, 80 Collins Street
Melbourne 3000

**Telephone**

1300 366 356

**Fax**

(03) 9208 3316

Price Code B