



Victoria Government Gazette

No. S 365 Friday 18 October 2013
By Authority of Victorian Government Printer

Electoral Boundaries Commission Act 1982

2012–2013 REDIVISION OF VICTORIAN ELECTORAL BOUNDARIES

Pursuant to sections 14 and 15 of the **Electoral Boundaries Commission Act 1982**, I now publish the names and boundaries of the electoral regions for the Legislative Council and the names and boundaries of the electoral districts for the Legislative Assembly, these names and boundaries being contained in the statement of the Commissioners already deposited in the Central Plan Office.

Dated 18 October 2013

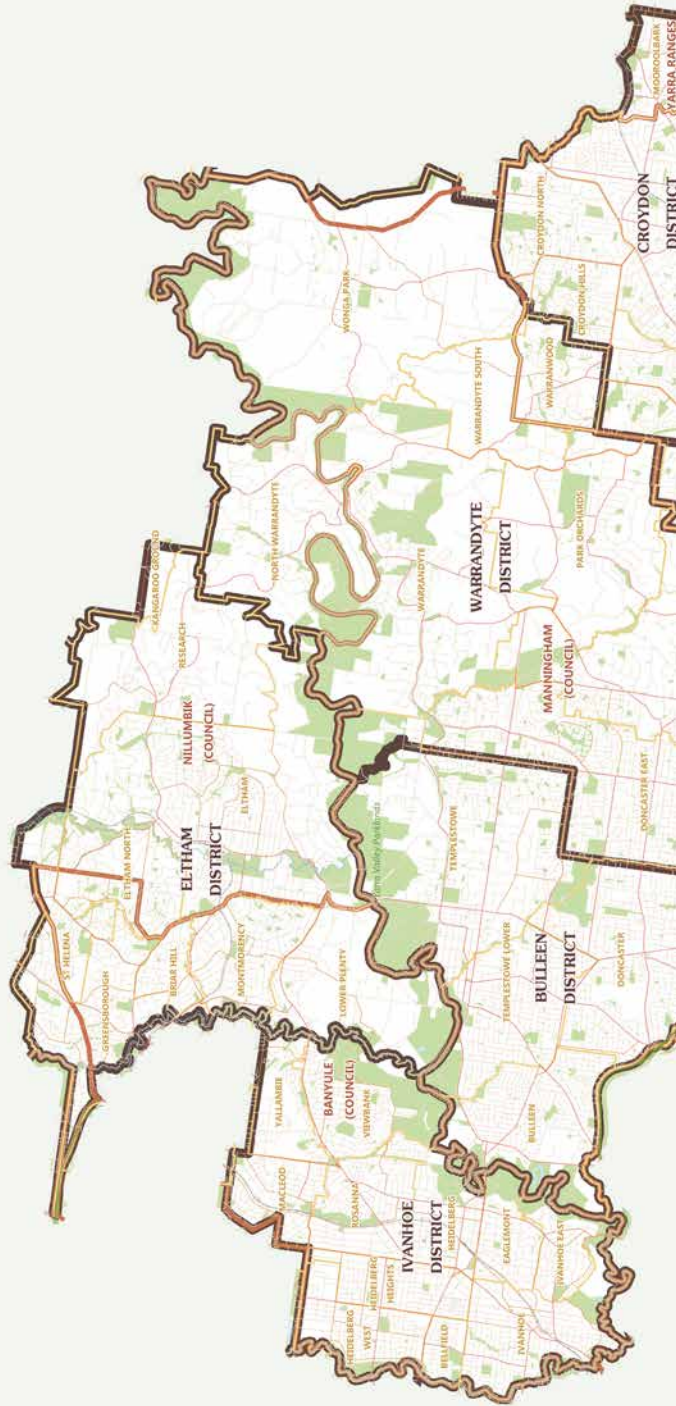
WARWICK GATELY AM
Victorian Electoral Commission

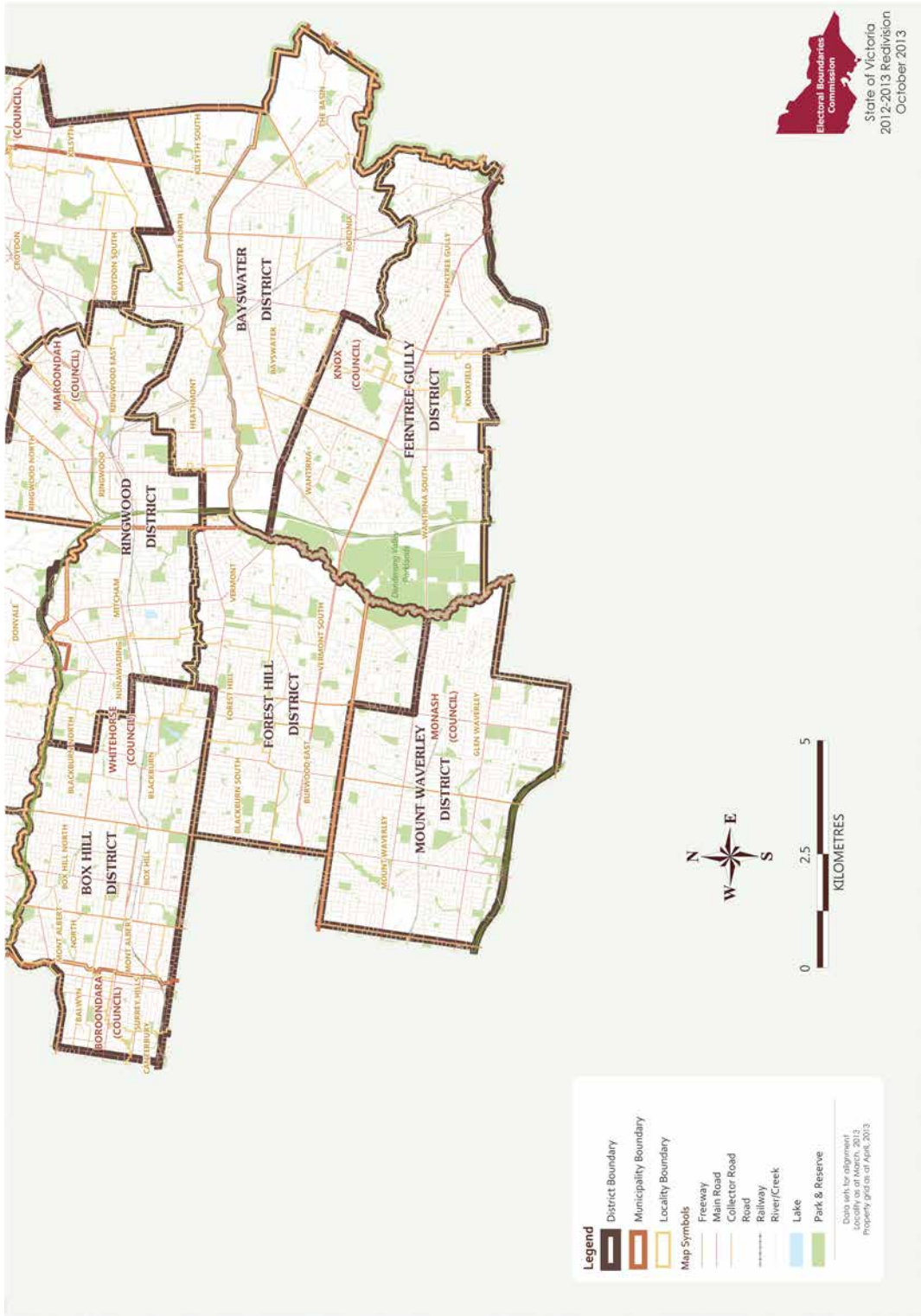
Please note that the following maps show electoral regions in alphabetical order, followed by electoral districts in alphabetical order.

SPECIAL

Electoral Region **EASTERN METROPOLITAN**

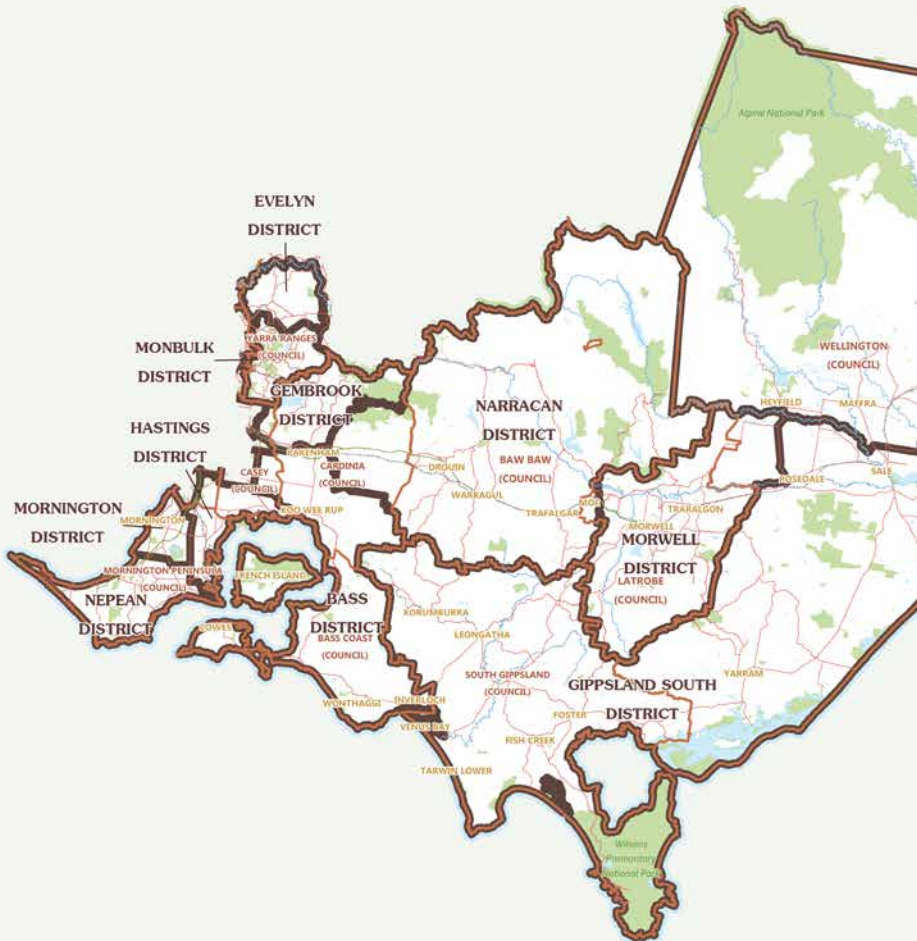
Electors: 460,385
Deviation: +0.92%
Area: 419.63 sq km

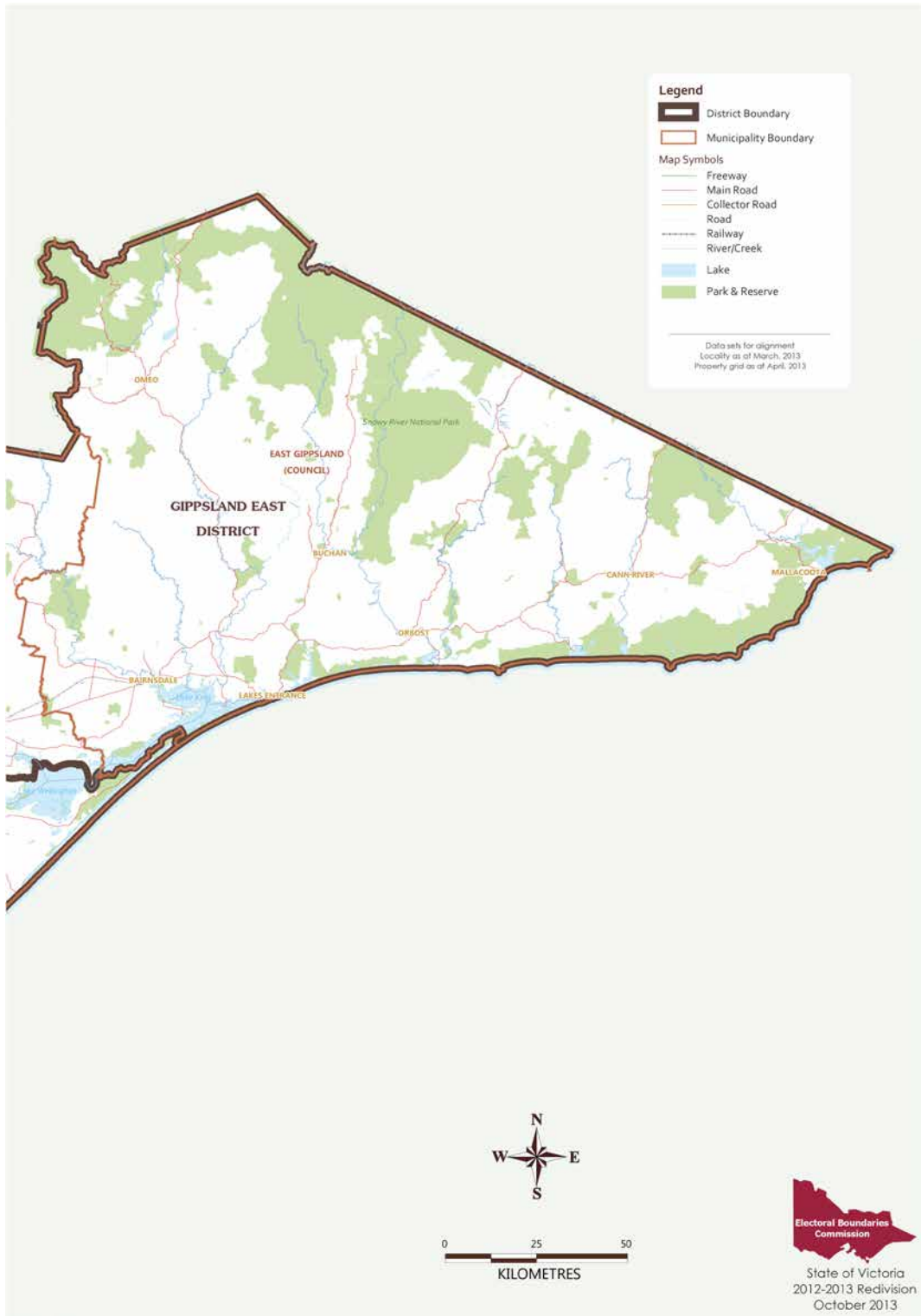




Electoral Region **EASTERN VICTORIA**

Electors: 458,640
Deviation: +0.53%
Area: 44,455.91 sq km

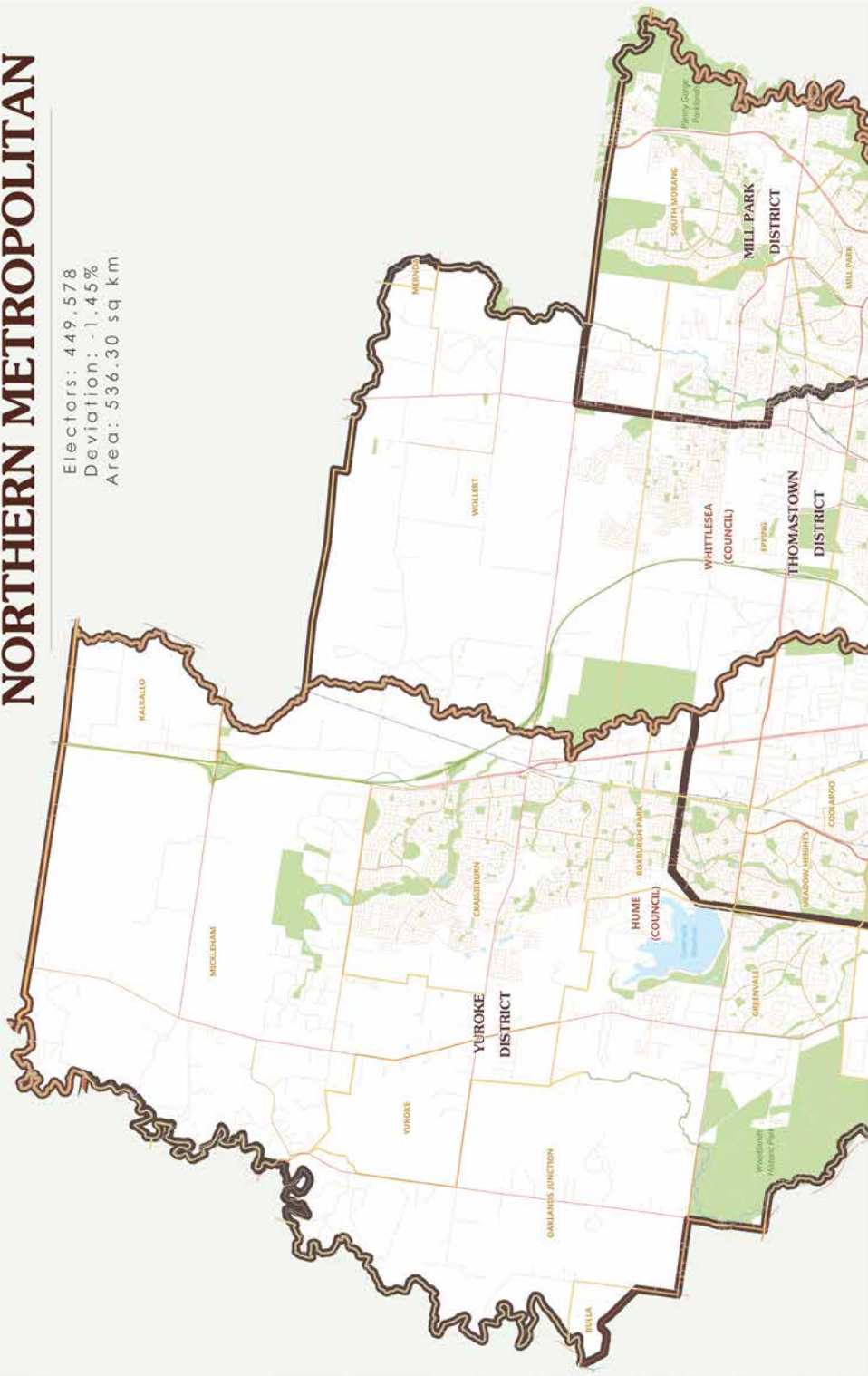


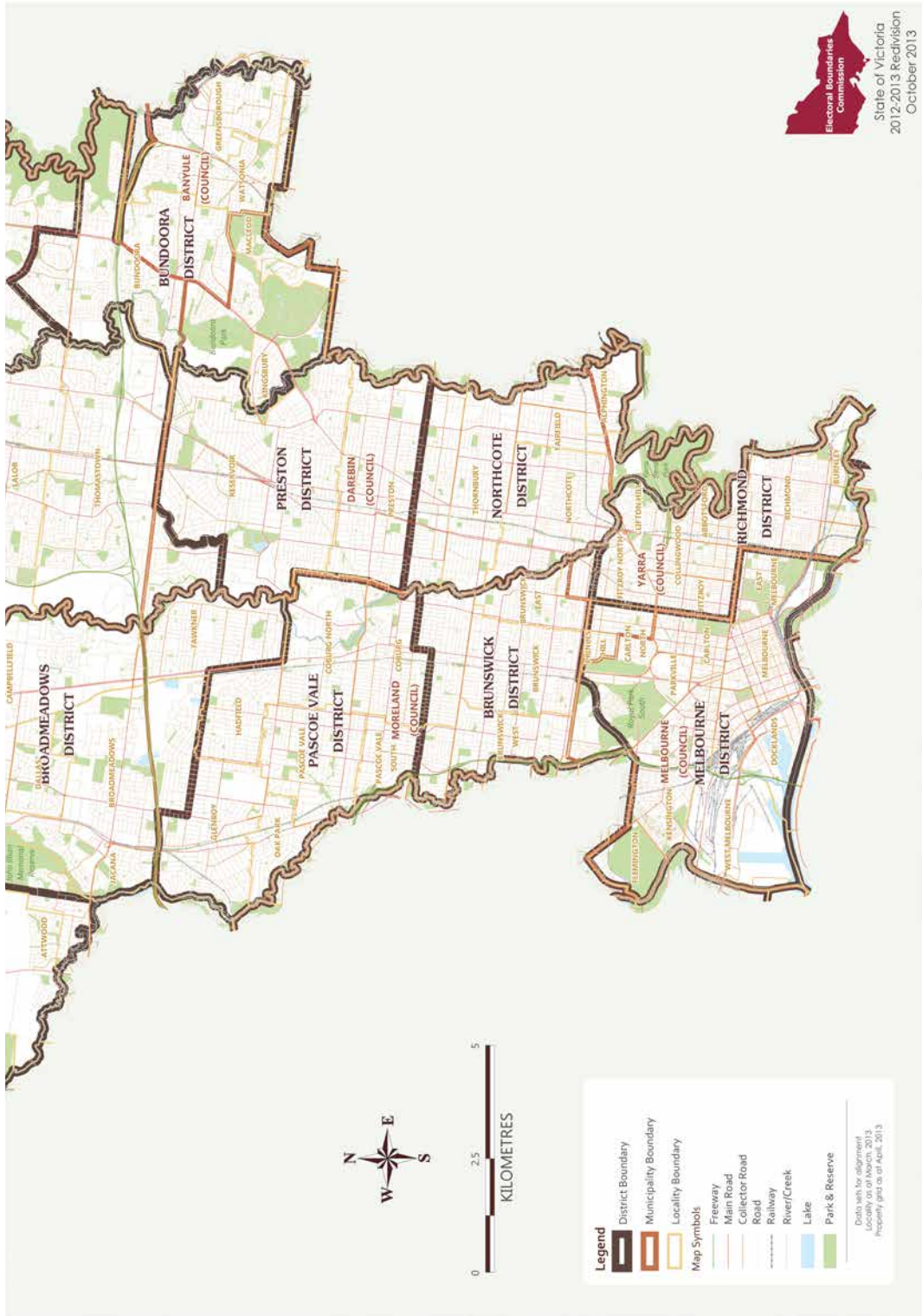


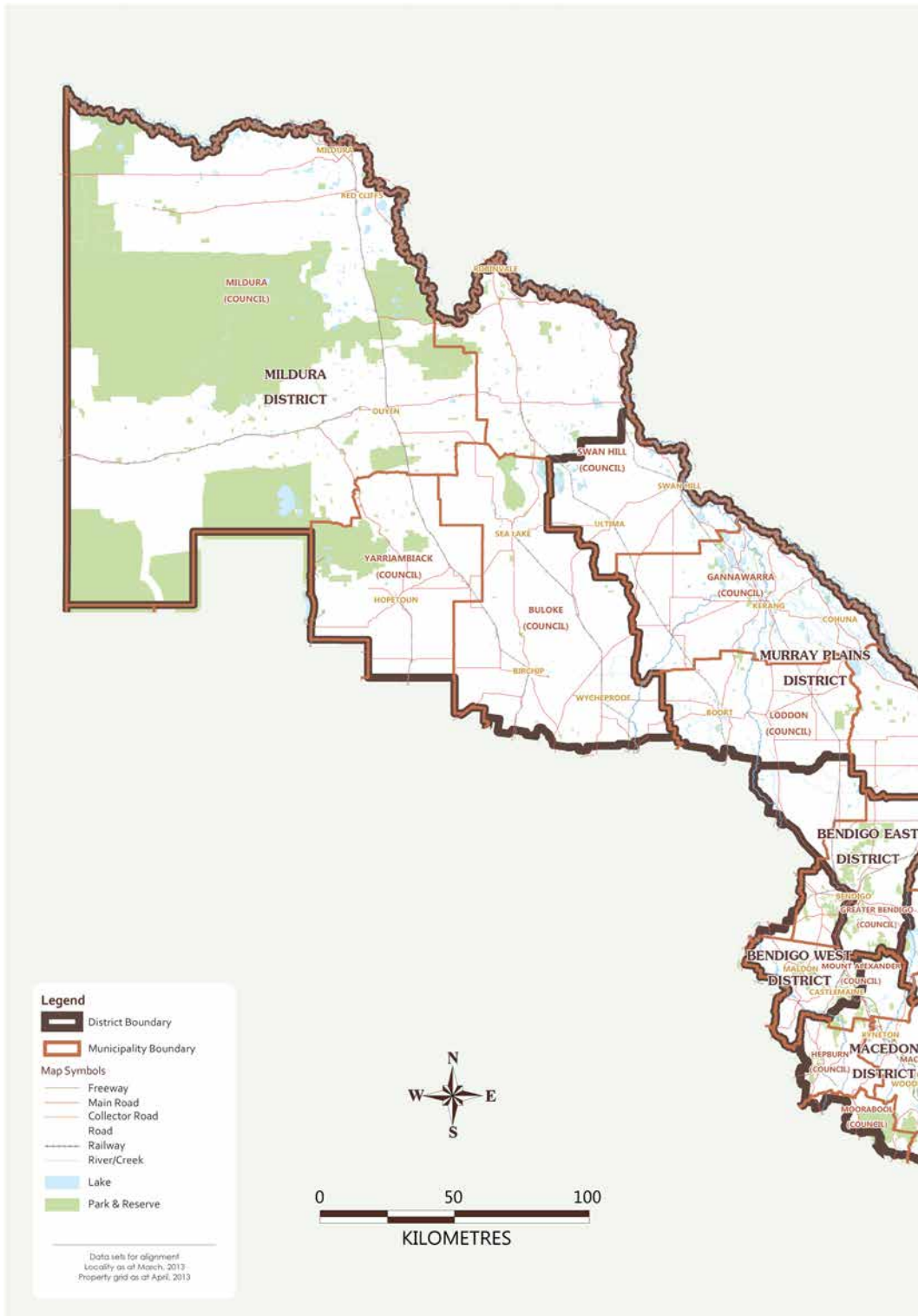
Electoral Region

NORTHERN METROPOLITAN

Electors: 449,578
Deviation: -1.45%
Area: 536.30 sq km

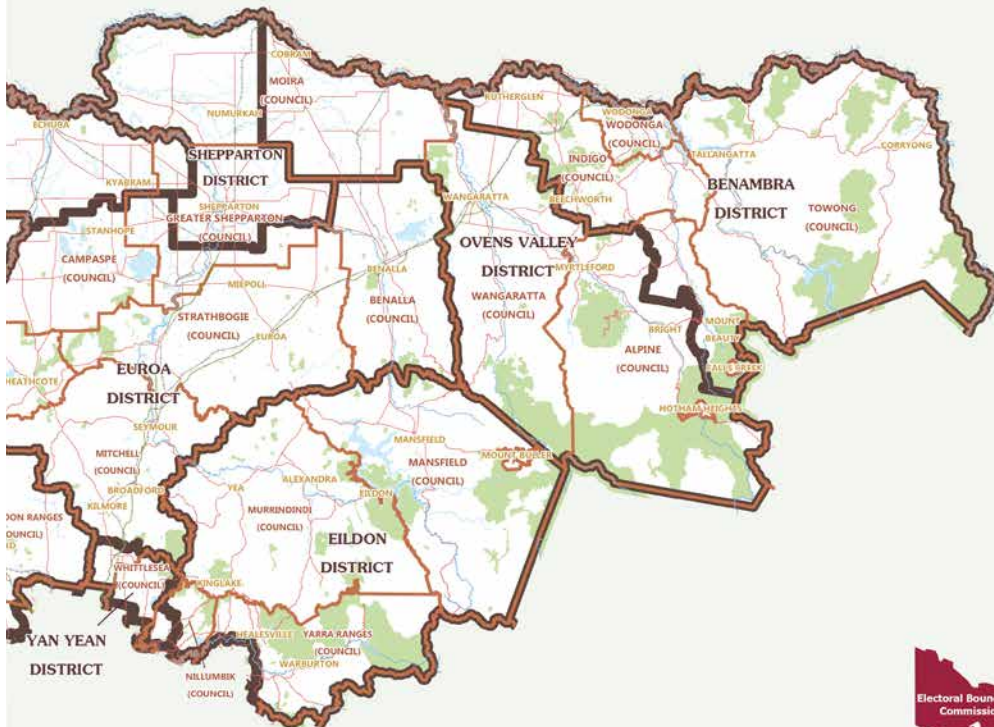






Electoral Region **NORTHERN VICTORIA**

Electors: 459,073
Deviation: +0.63%
Area: 100,561.82 sq km



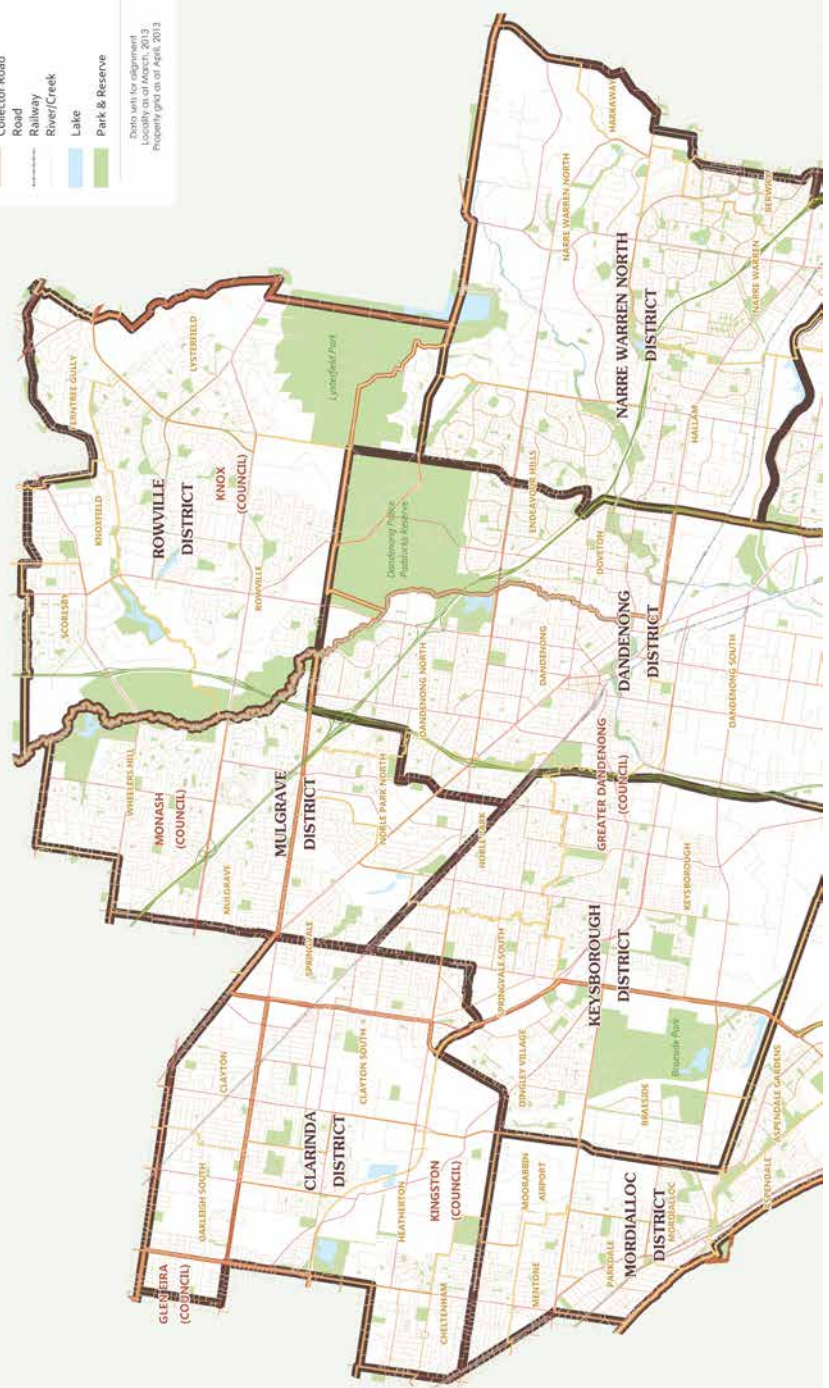
Electoral Region SOUTH-EASTERN METROPOLITAN

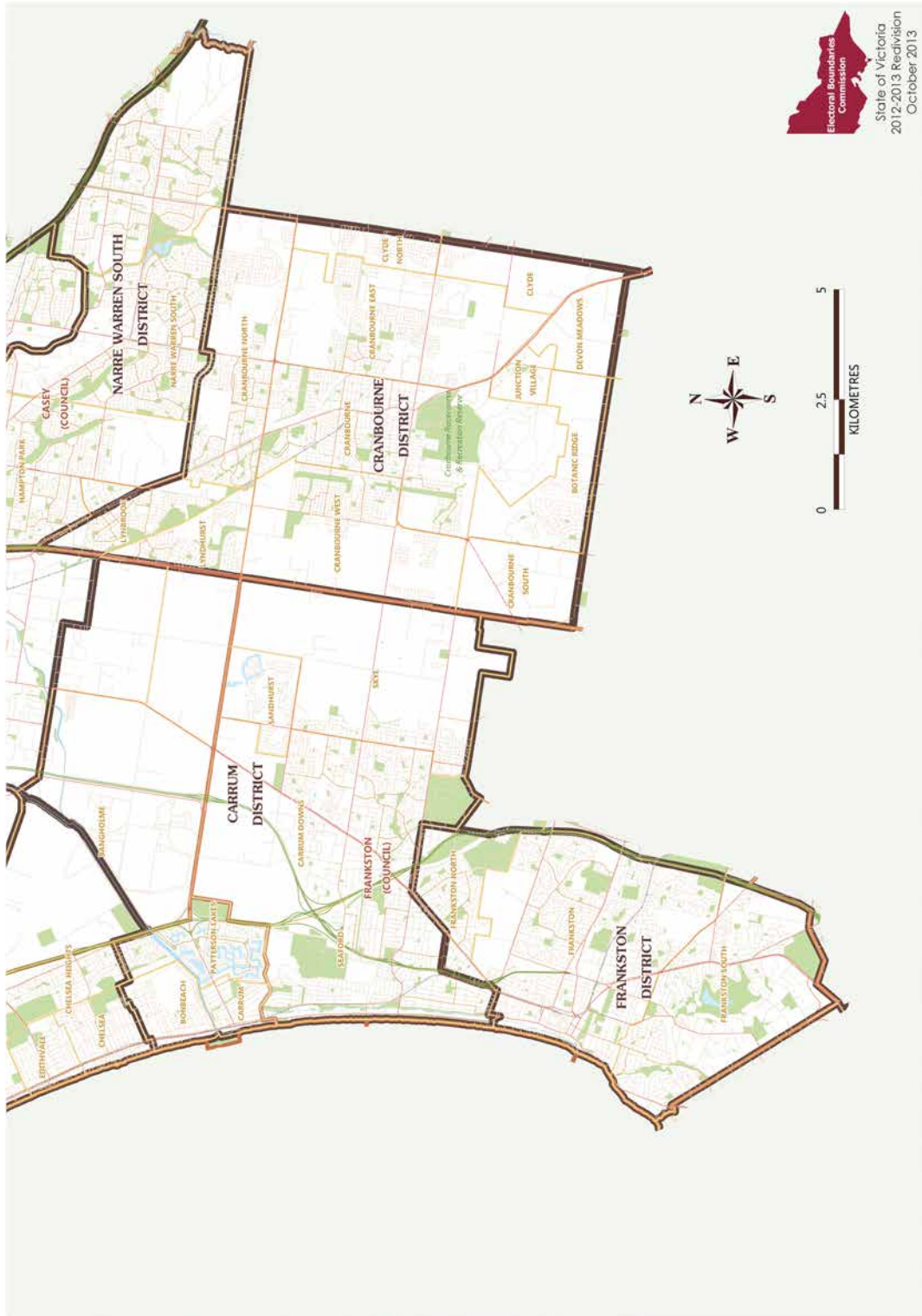
Electors: 452,283
 Deviation: -0.86%
 Area: 575.56 sq km

Legend

- District Boundary
- Municipality Boundary
- Locality Boundary
- Map Symbols**
- Freeway
- Main Road
- Collector Road
- Road
- Railway
- River/Creek
- Lake
- Park & Reserve

Data not for alignment
 Locality as of March, 2013
 Property grid as of April, 2013
















Electoral Boundaries Commission
 State of Victoria
 2012-2013 Redivision
 October 2013

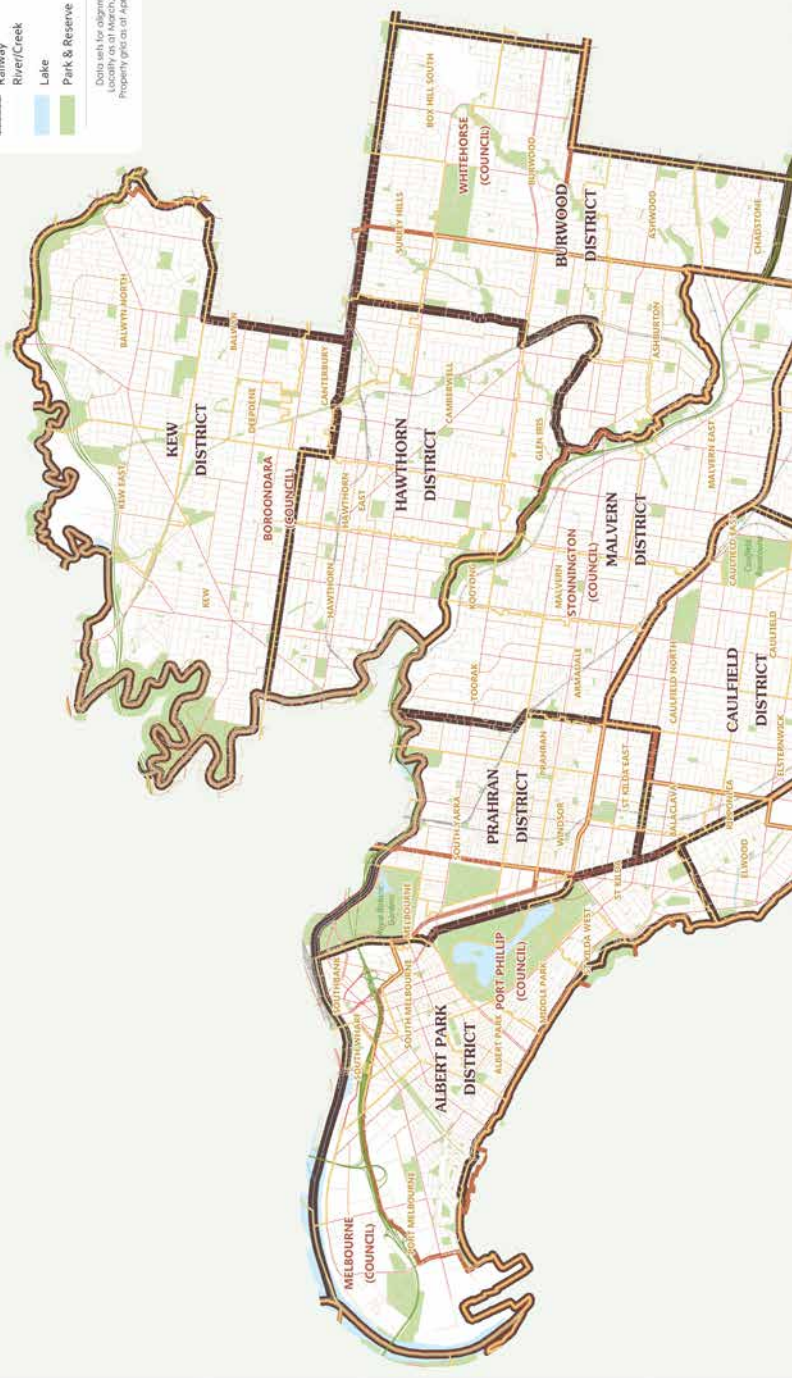
Electoral Region SOUTHERN METROPOLITAN

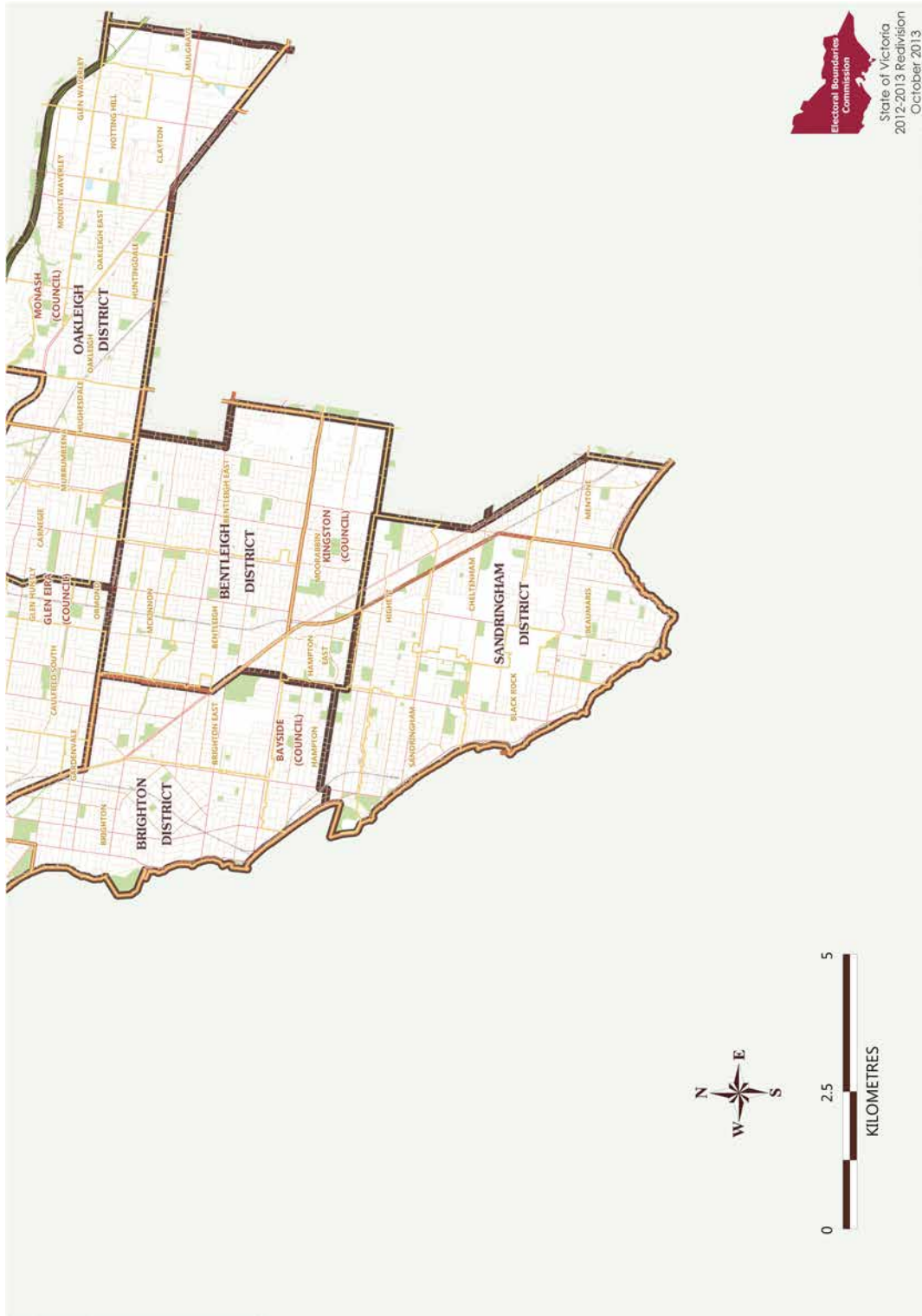
Electors: 446,338
 Deviation: -2.16%
 Area: 232.69 sq km

Legend

-  District Boundary
-  Municipality Boundary
-  Locality Boundary
- Map Symbols**
-  Freeway
-  Main Road
-  Collector Road
-  Road
-  Railway
-  River/Creek
-  Lake
-  Park & Reserve

Data sets for alignment
 Locality as of March, 2013
 Property g/e as of April, 2013








Electoral Region









WESTERN METROPOLITAN

Electors: 463,975
 Deviation: +1.70%
 Area: 1,352.16 sq km

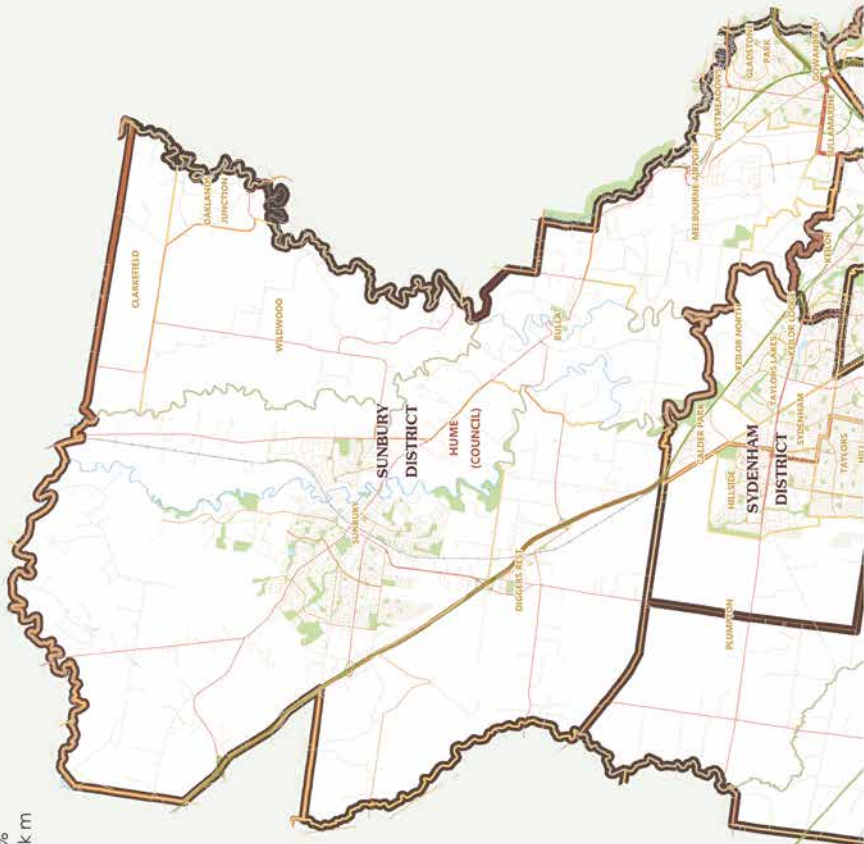
Legend

-  District Boundary
-  Municipality Boundary
-  Locality Boundary

Map Symbols

-  Freeway
-  Main Road
-  Collector Road
-  Road
-  Railway
-  River/Creek
-  Lake
-  Park & Reserve

Data set for Electoral Region
 Locality set on March, 2013
 Property grid as of April, 2013



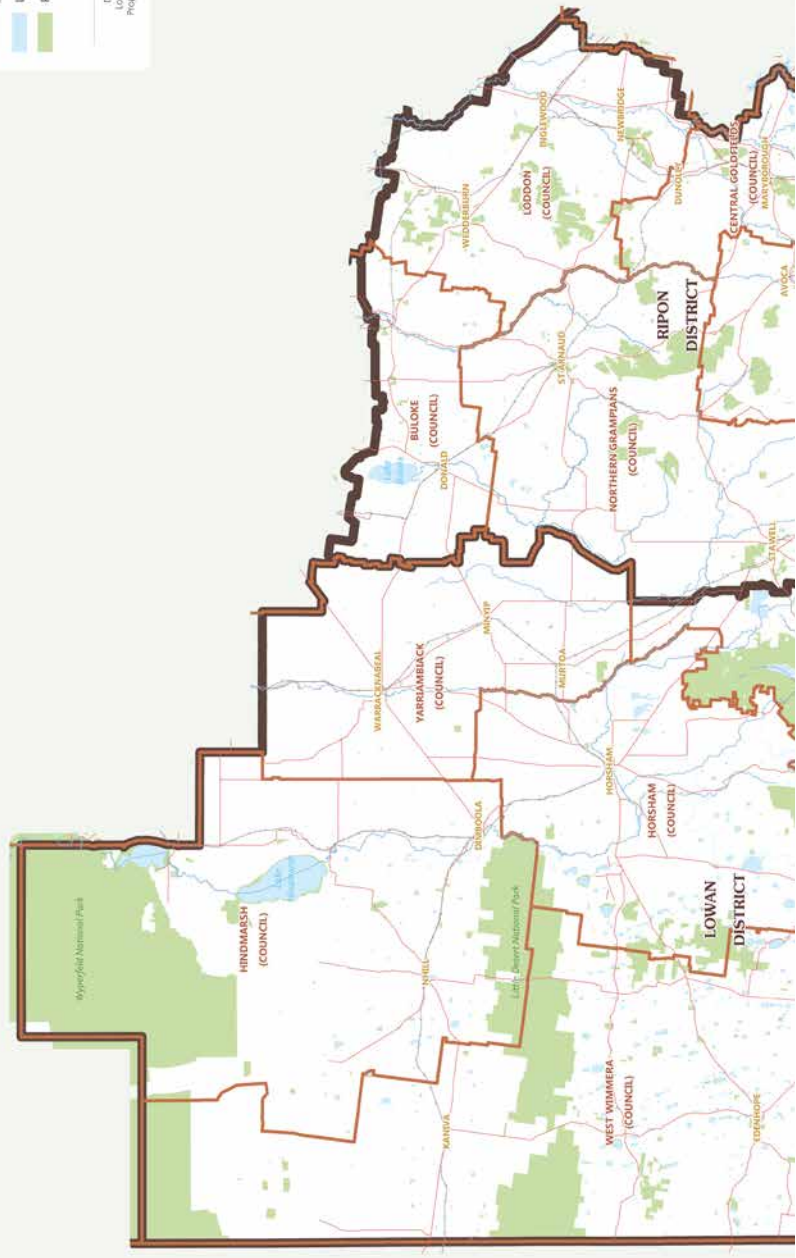
Electoral Region WESTERN VICTORIA

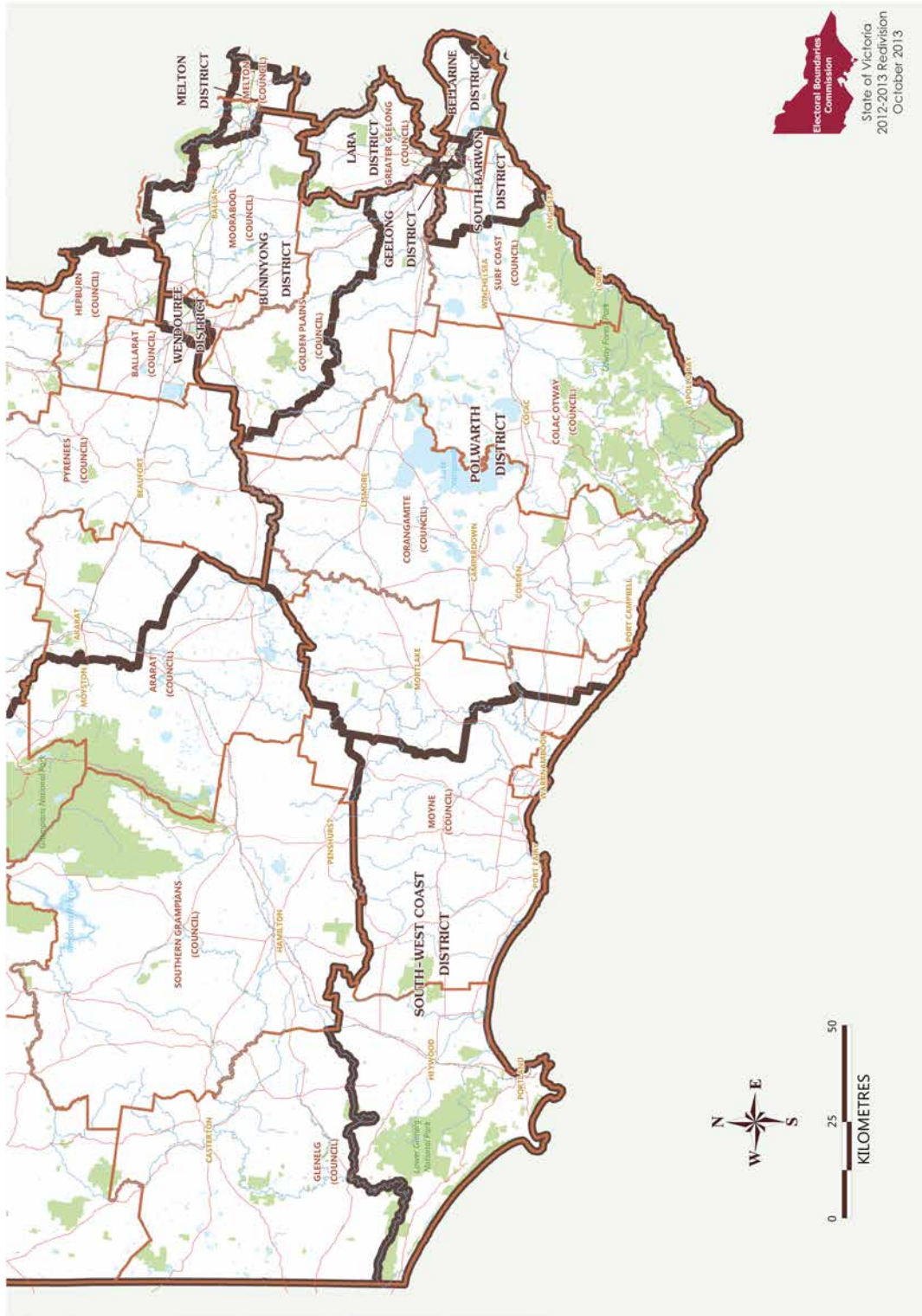
Electors: 459,385
 Deviation: +0.70%
 Area: 79,437.94 sq km

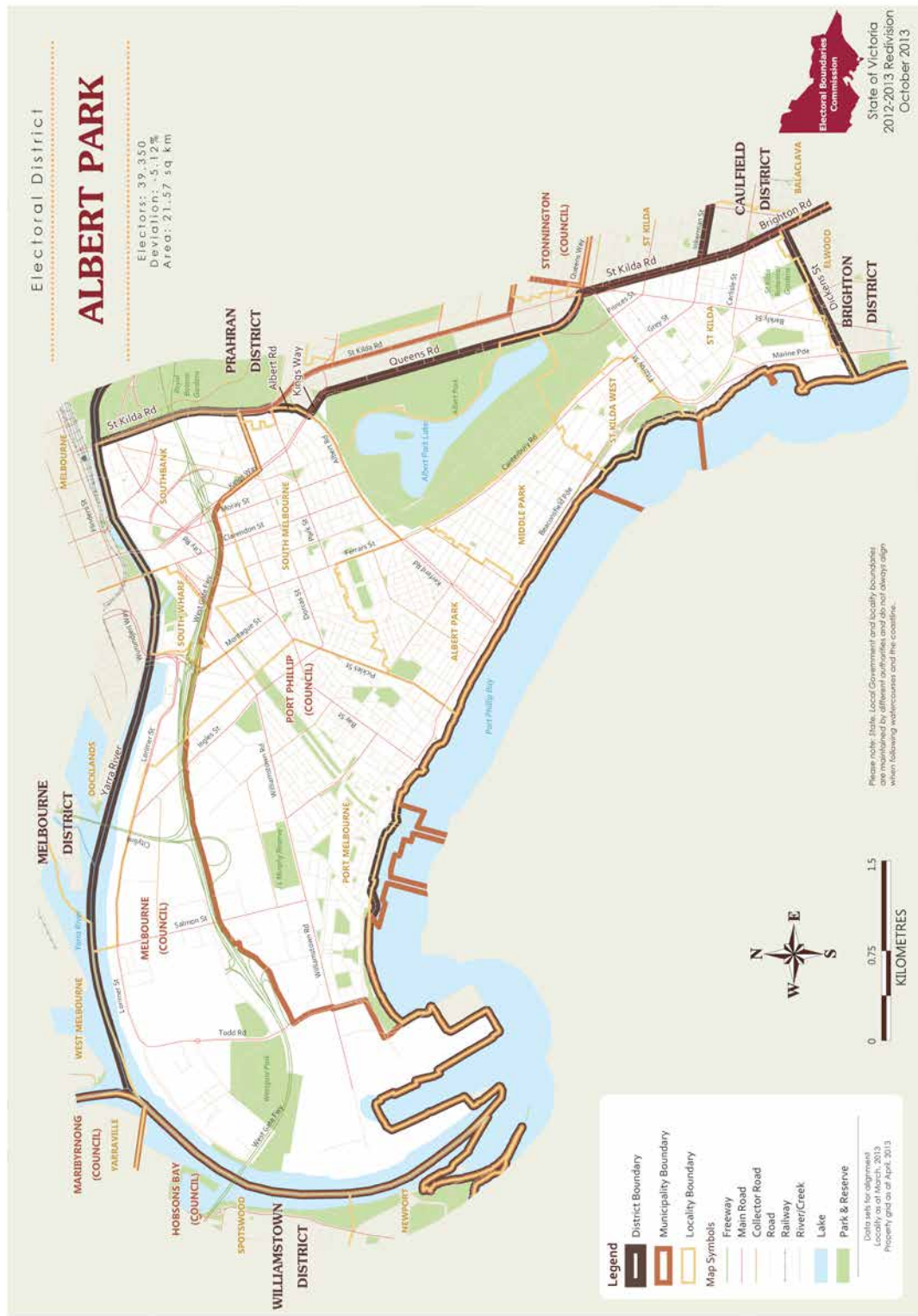
Legend

- District Boundary
- Municipality Boundary
- Map Symbols**
- Freeway
- Main Road
- Collector Road
- Road
- Railway
- River/Creek
- Lake
- Park & Reserve

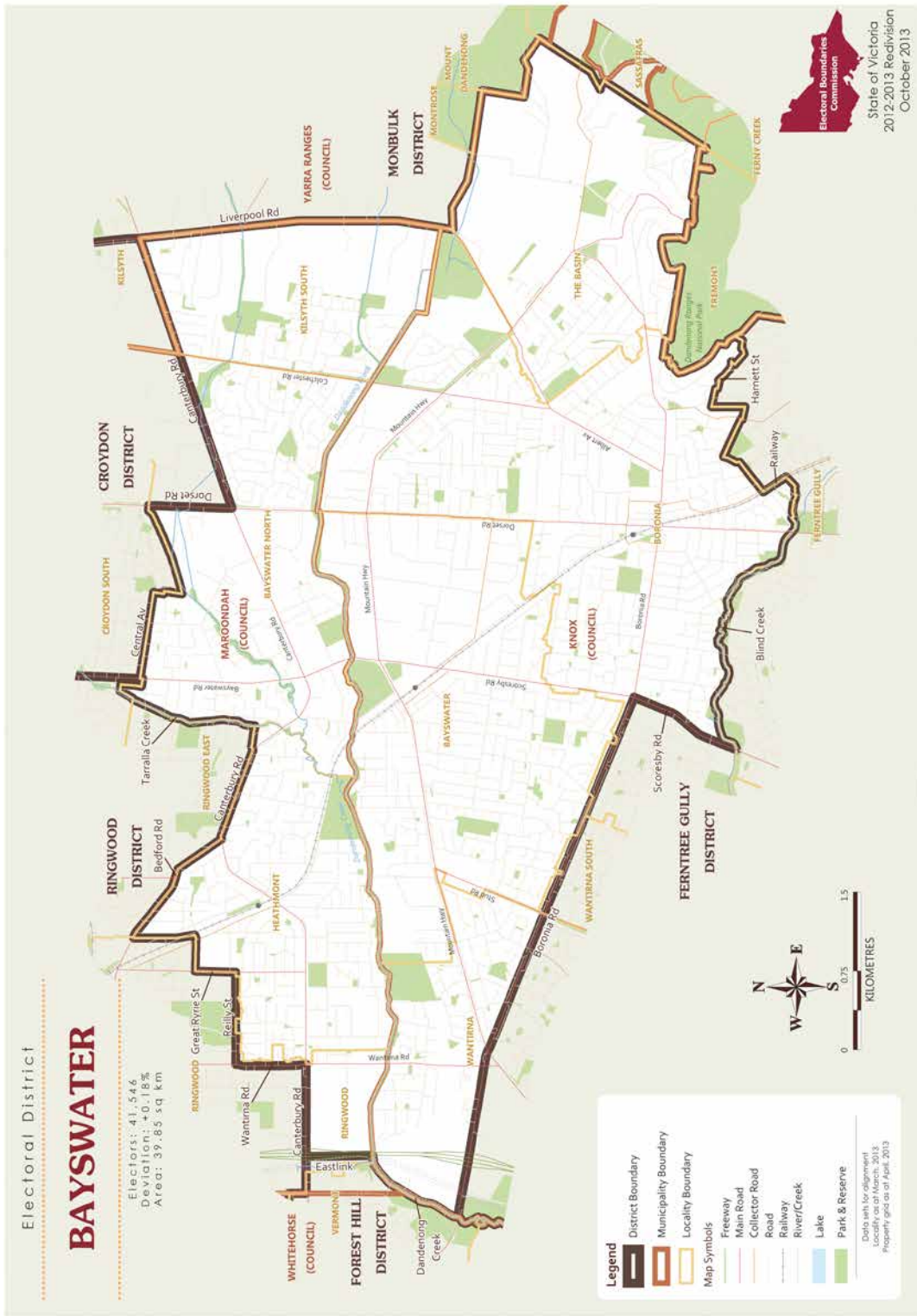
Not to scale
 Locality as at March, 2013
 Property grid as at April, 2013



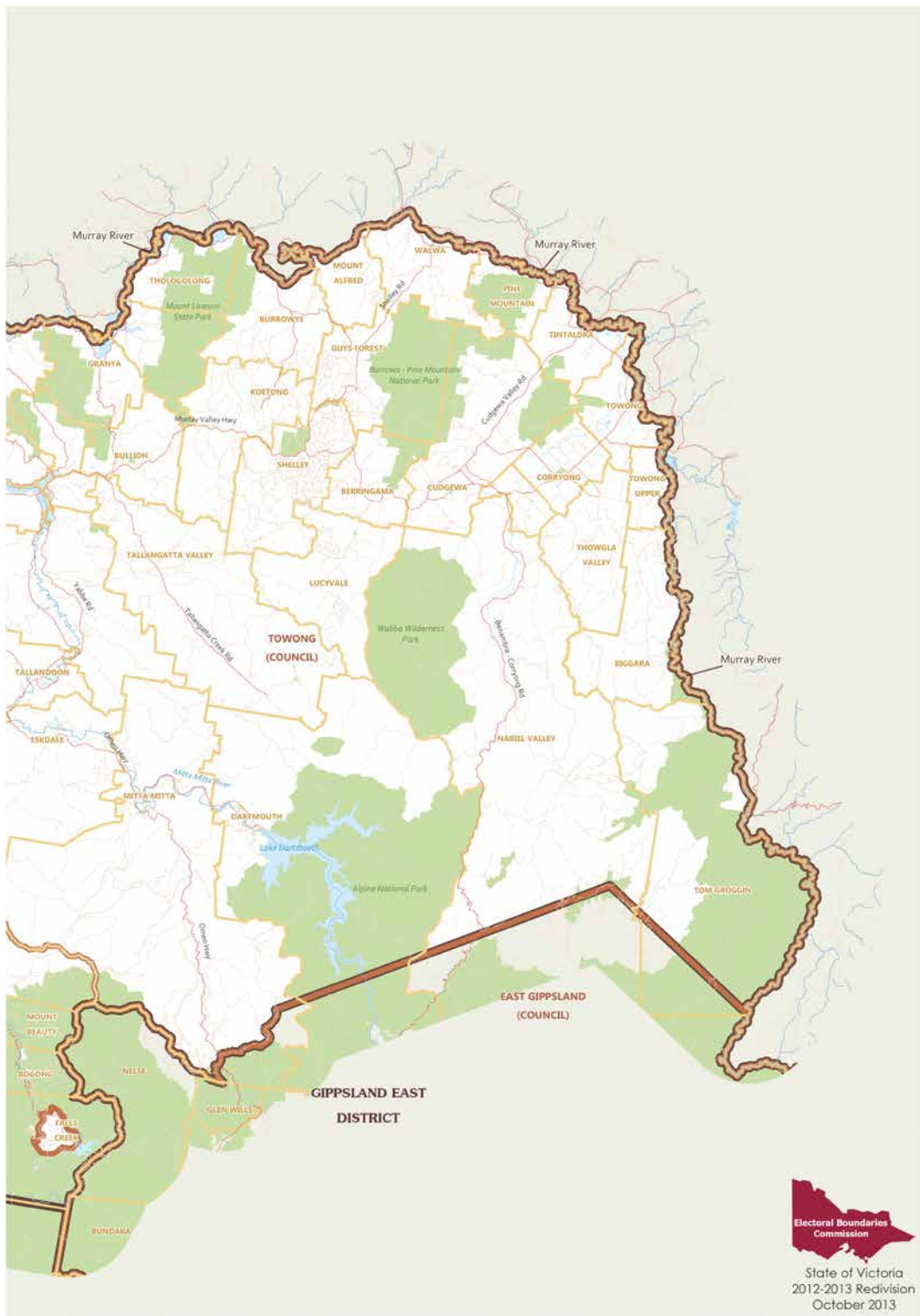


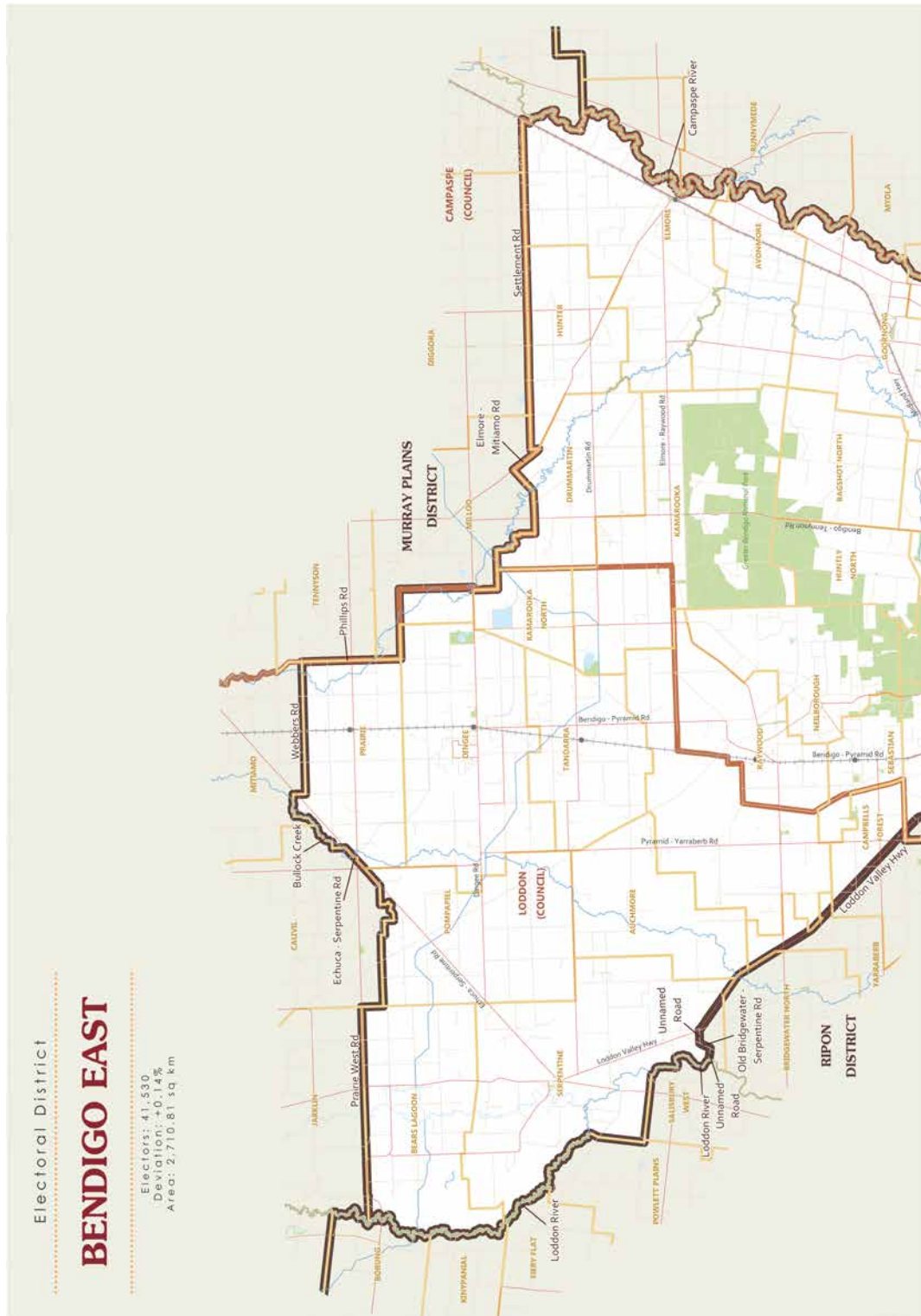


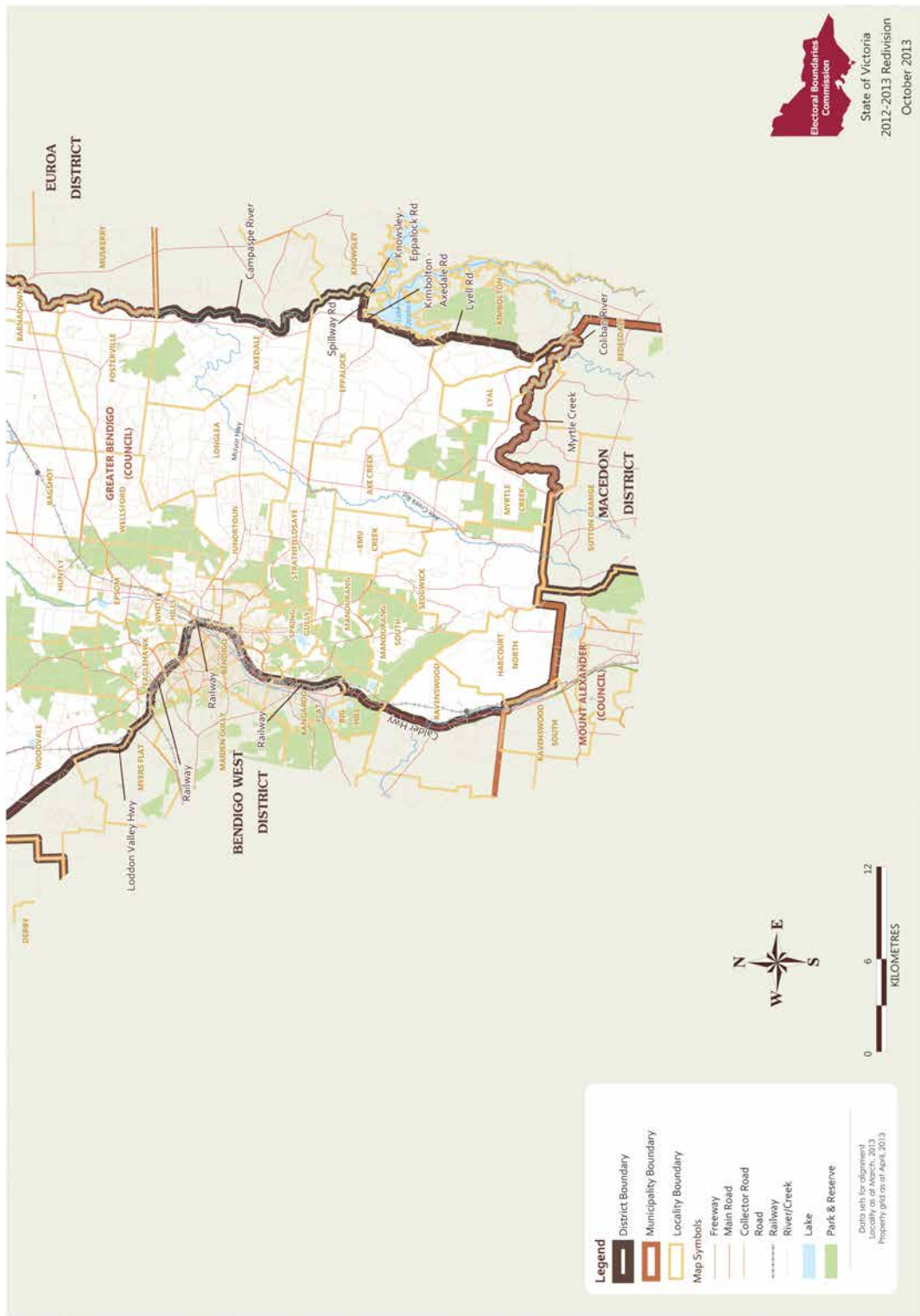


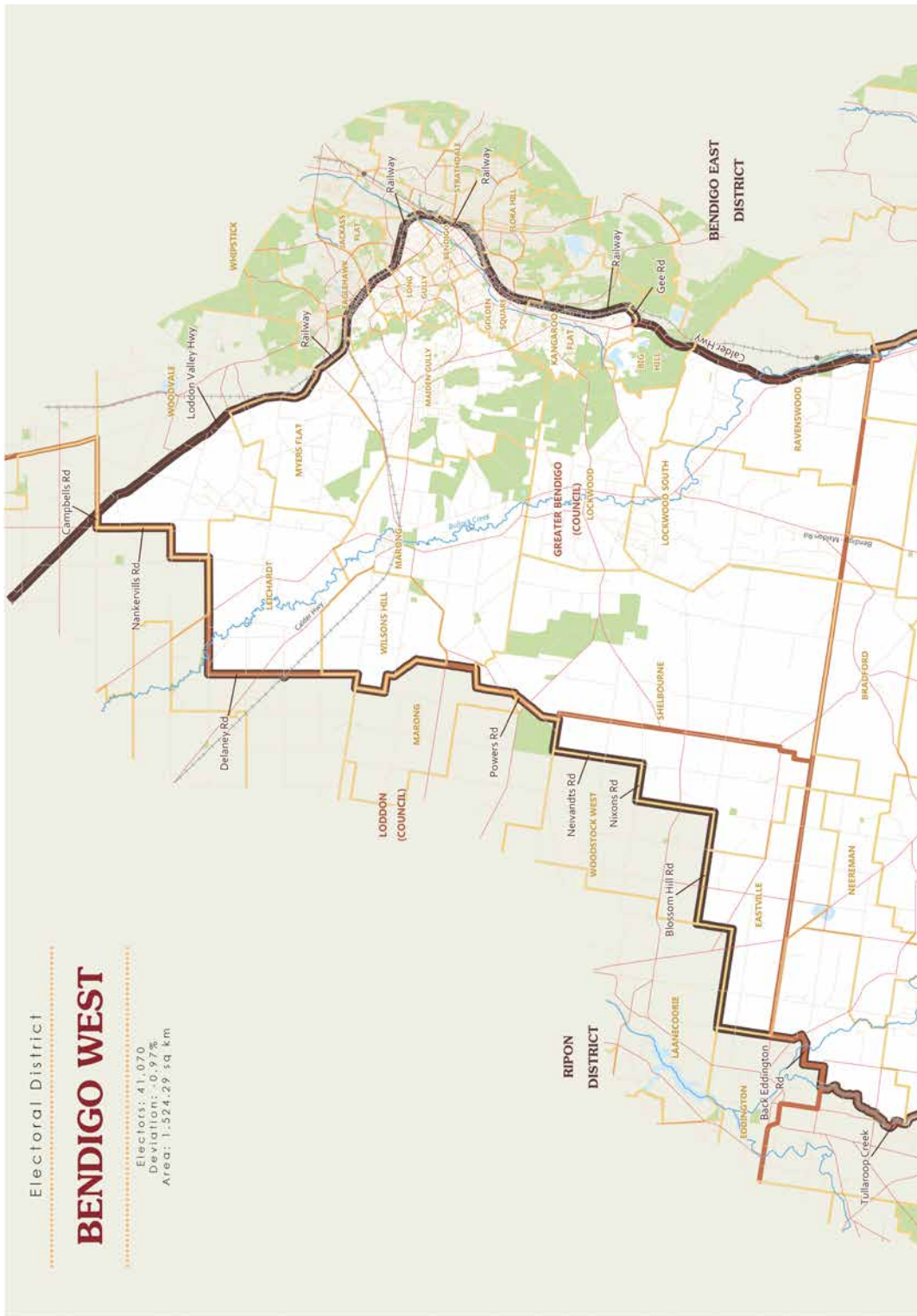


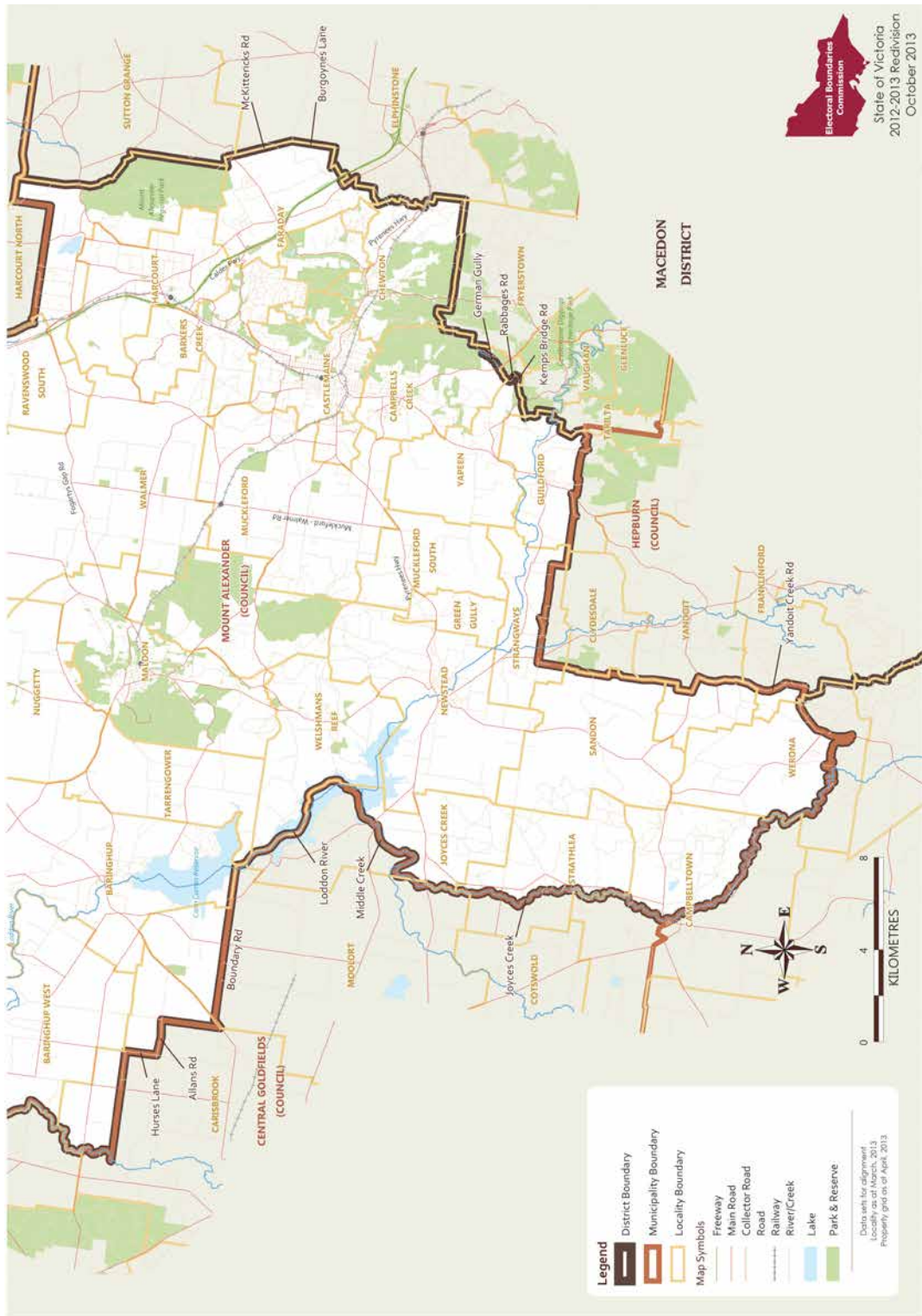




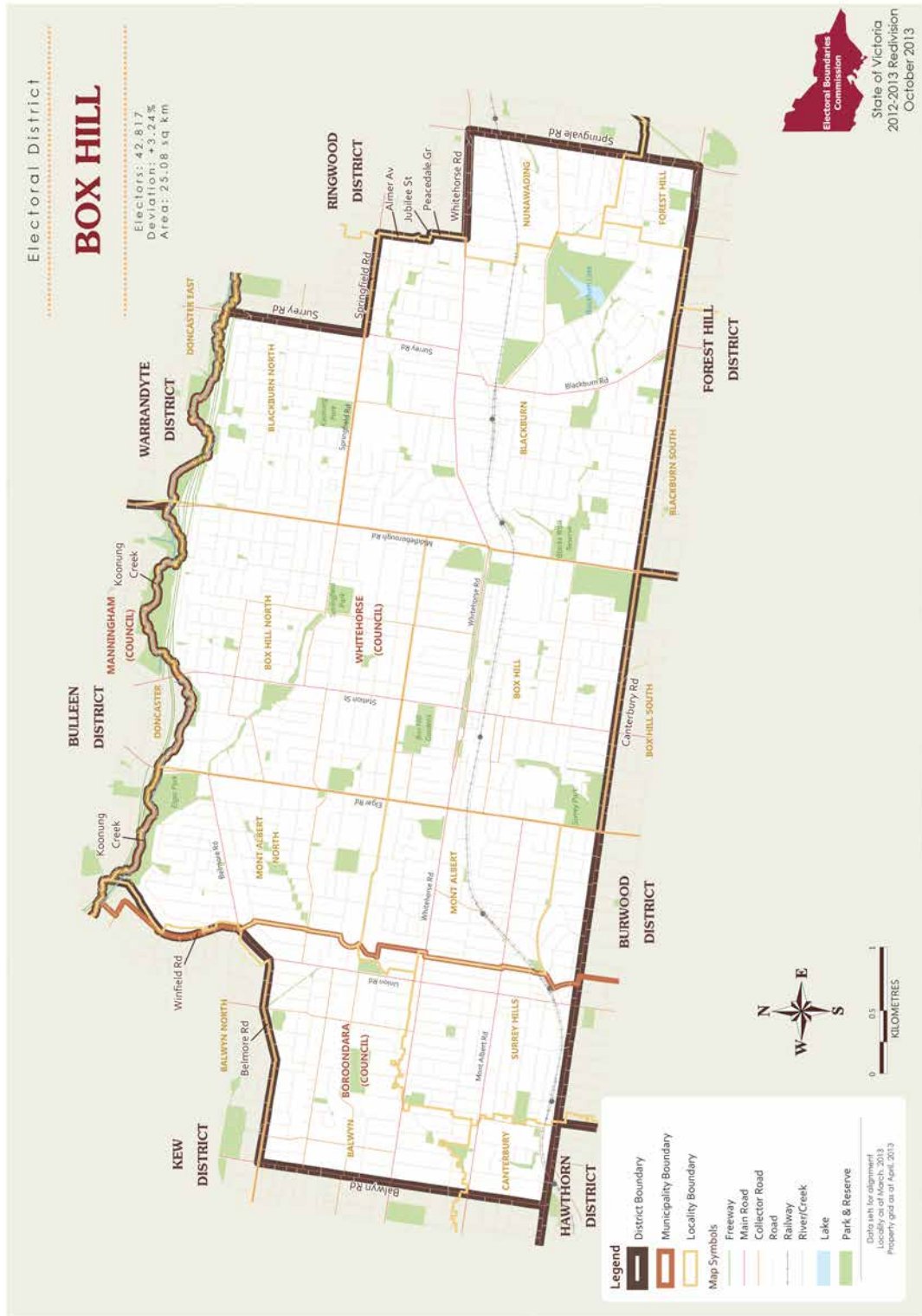




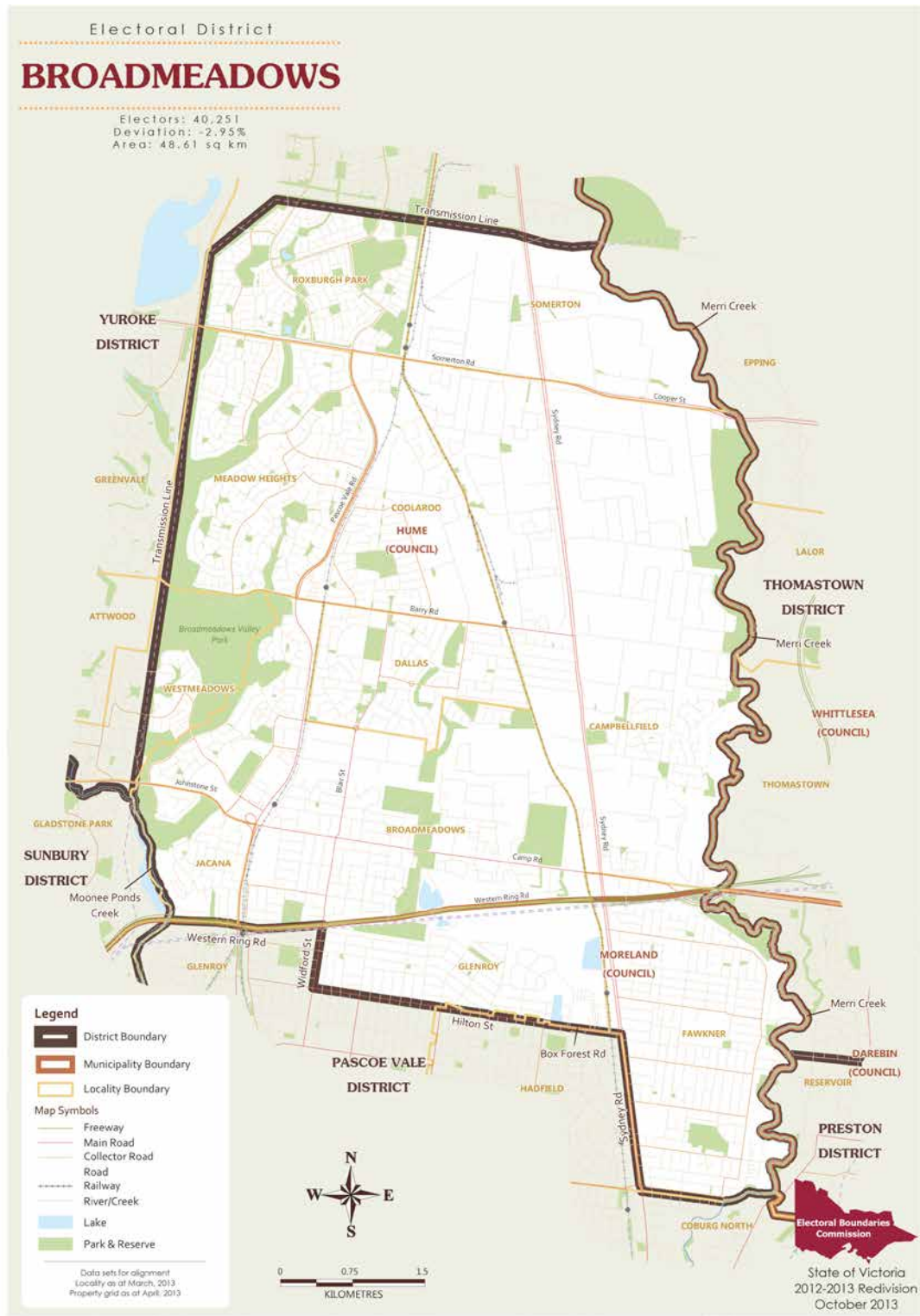


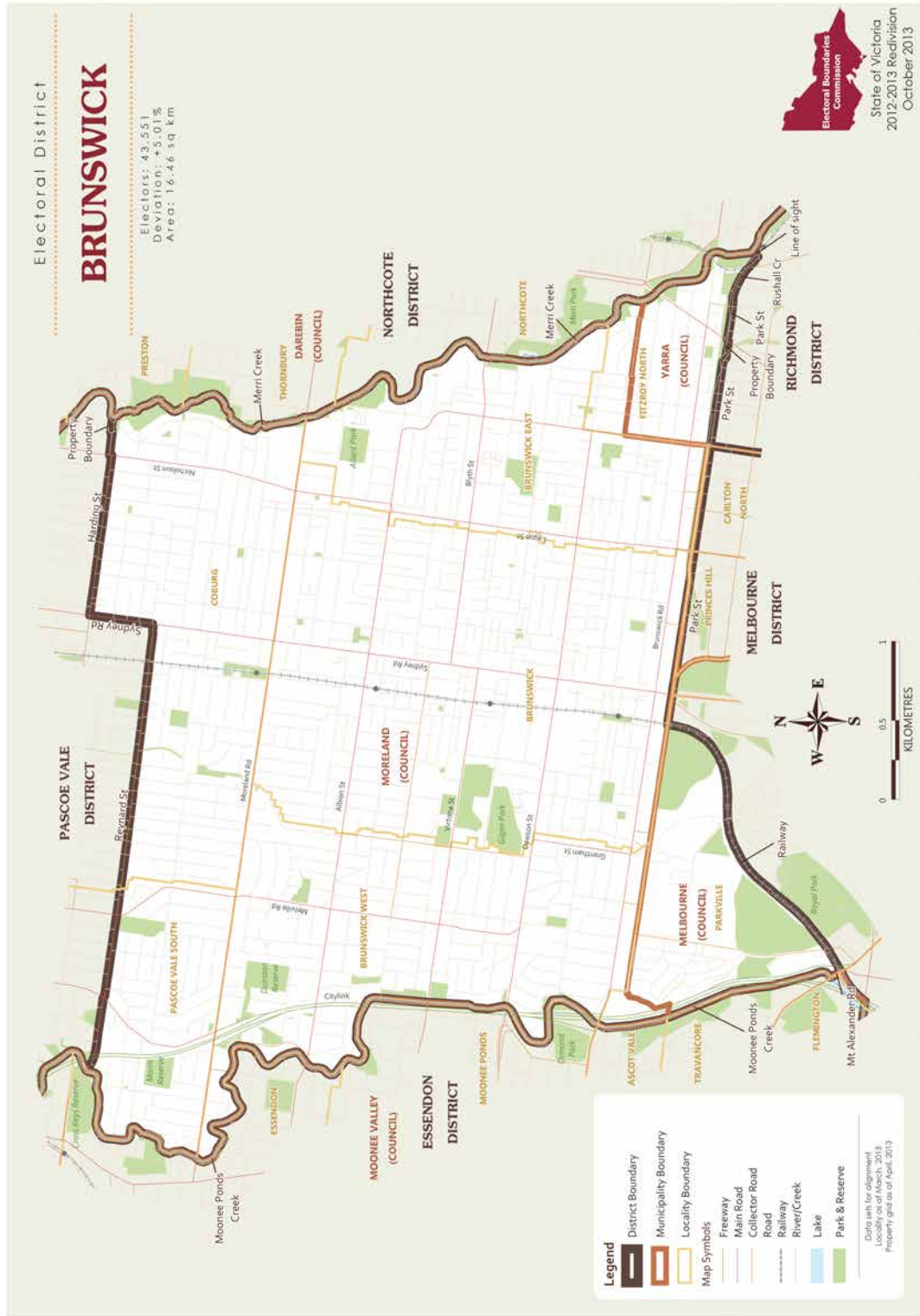


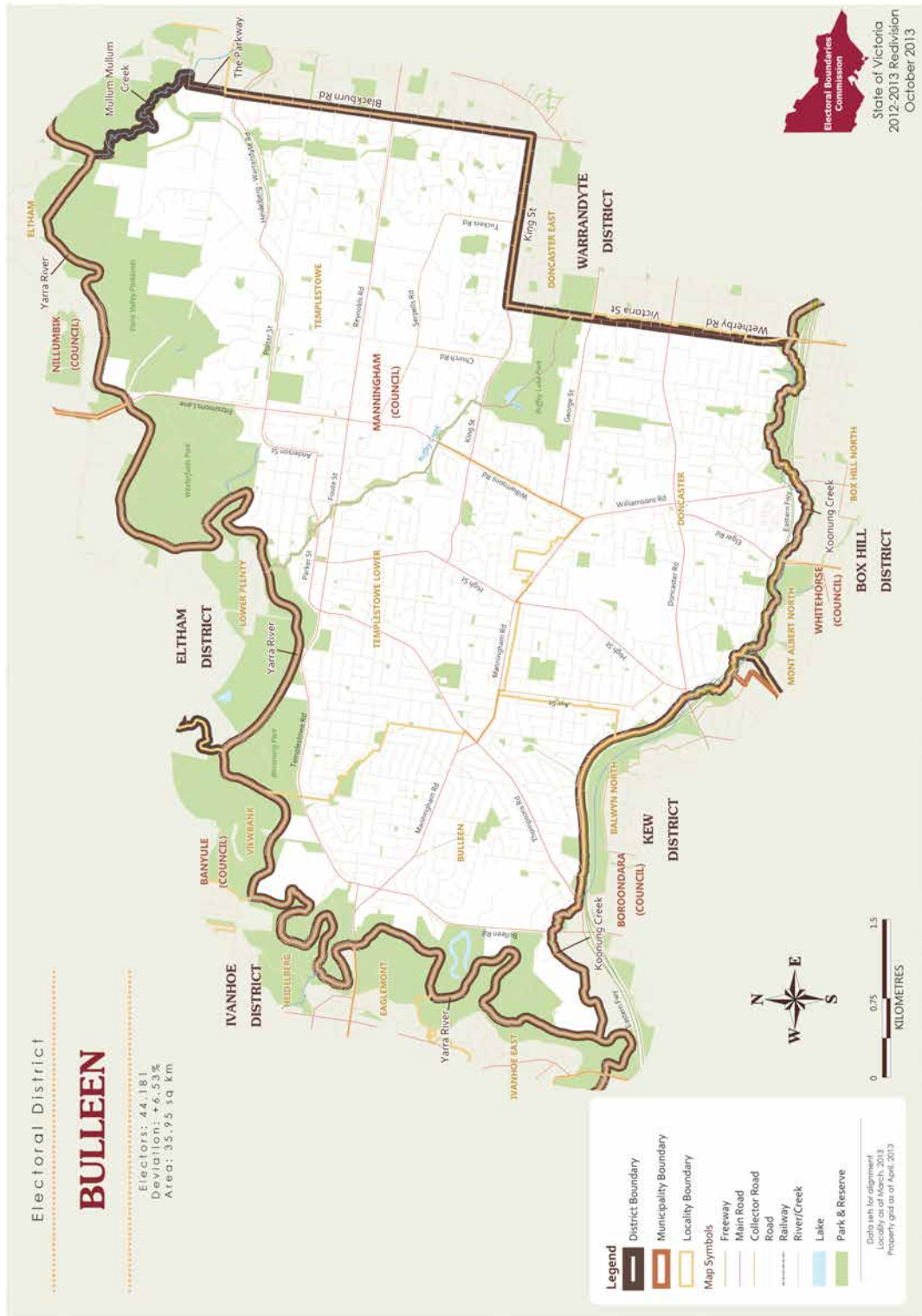


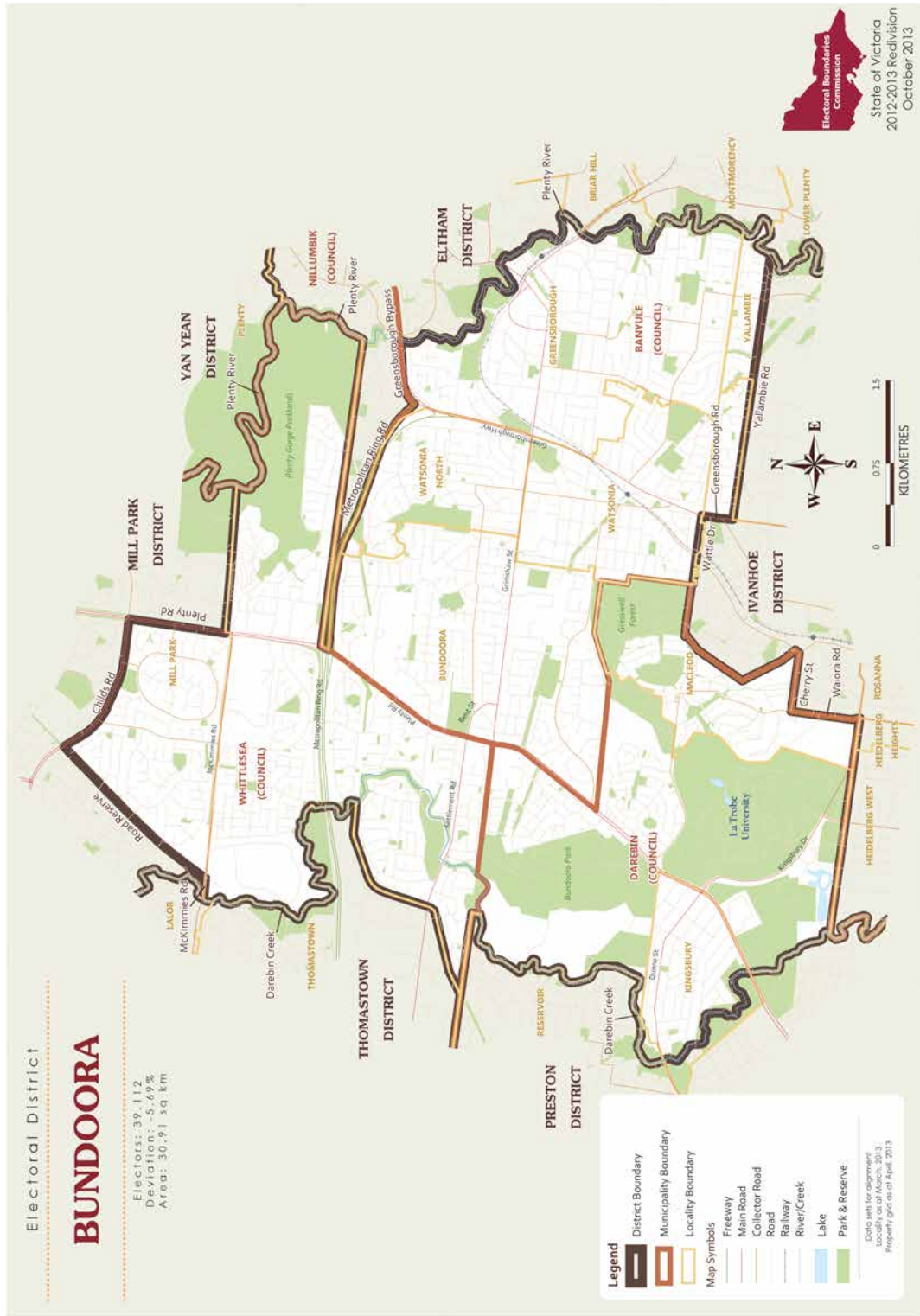






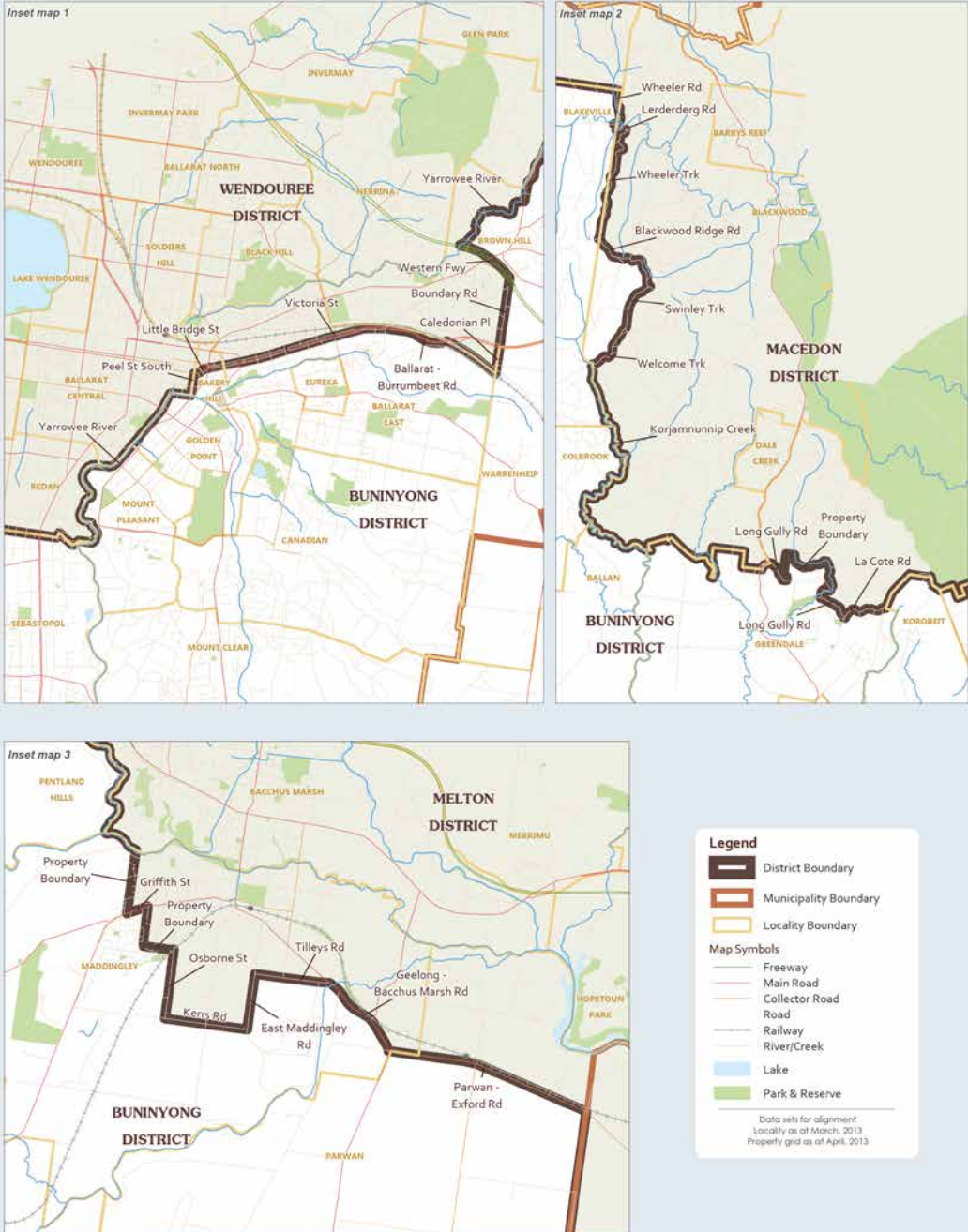






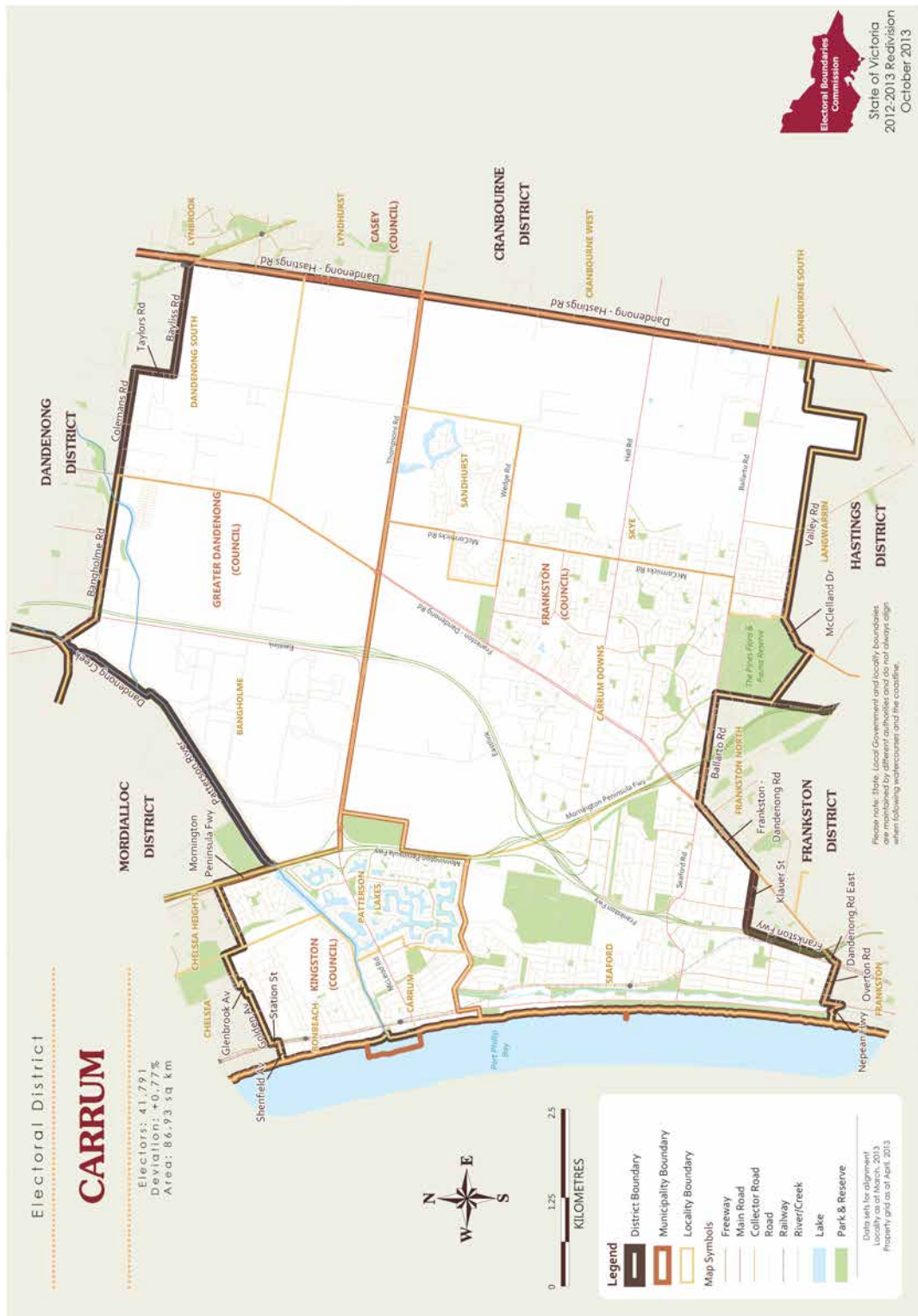
Inset maps

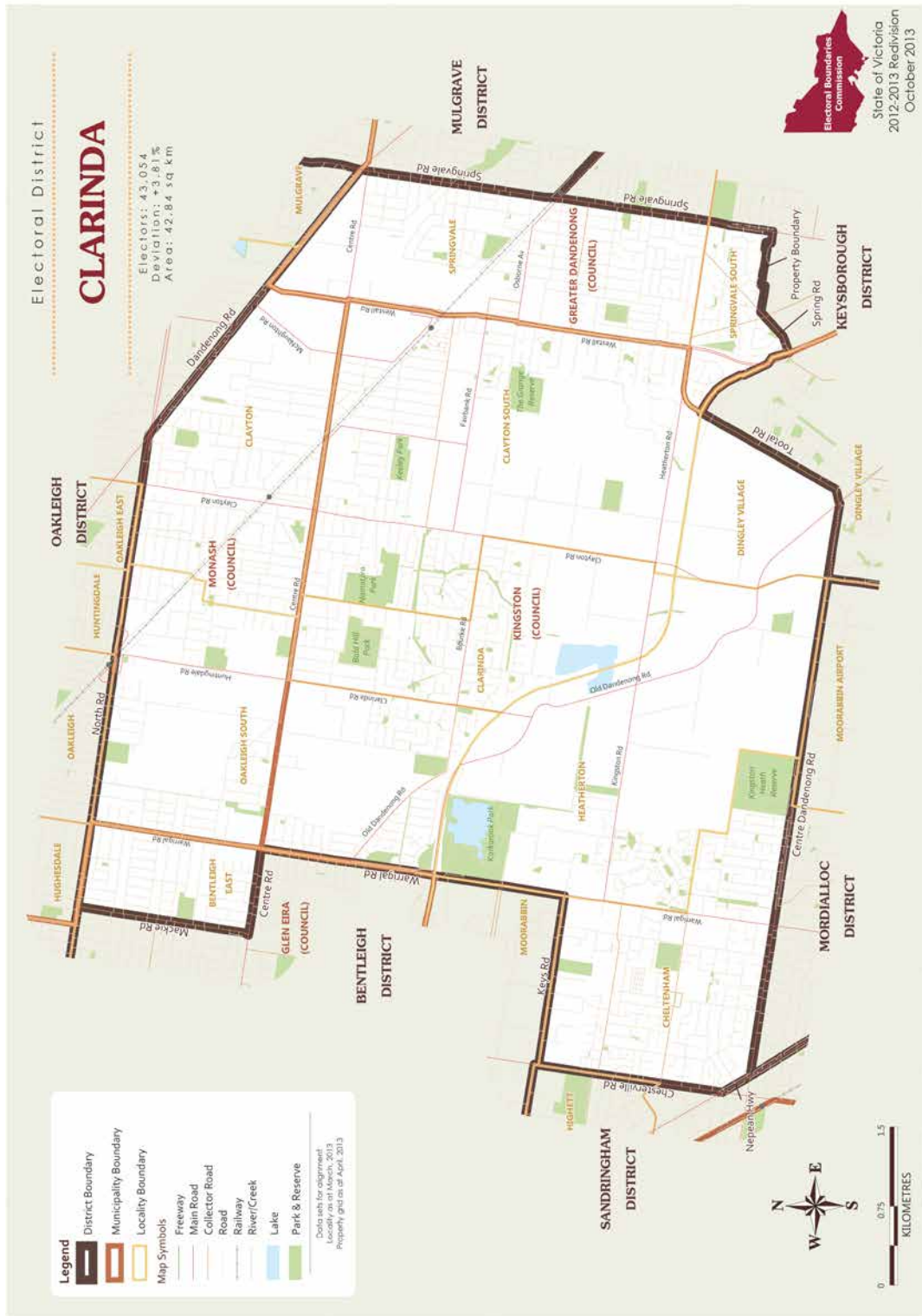
BUNINYONG



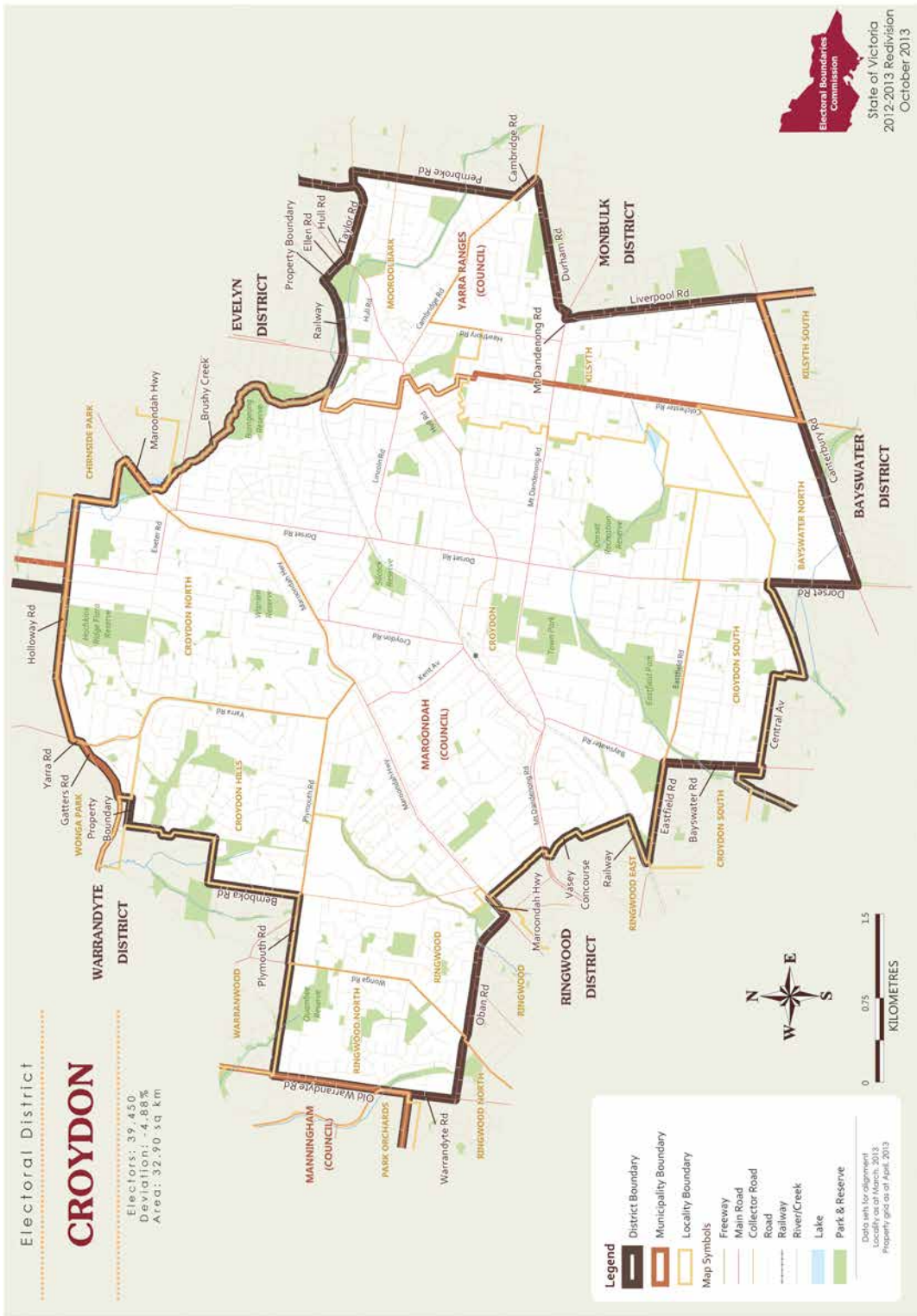


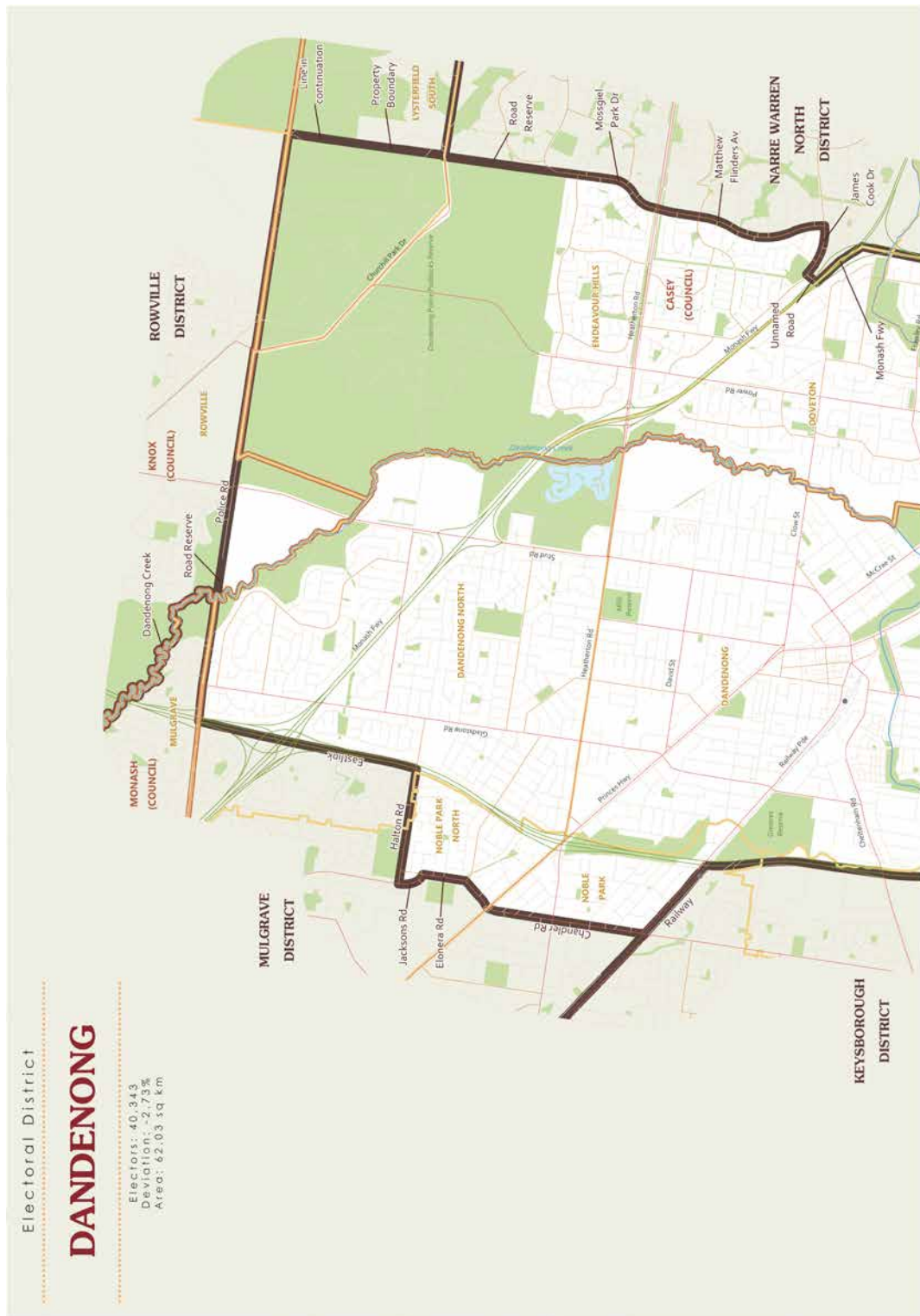






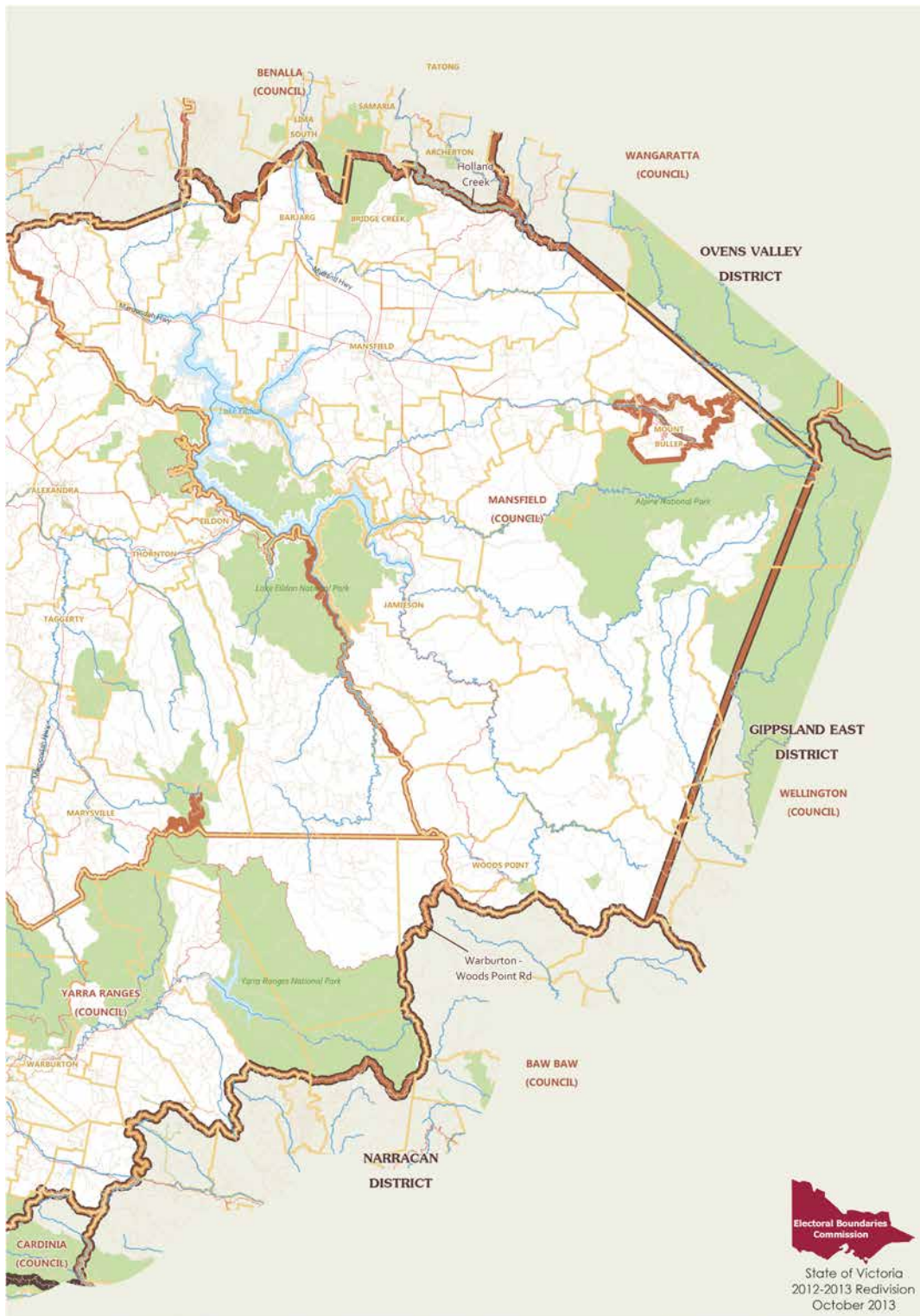


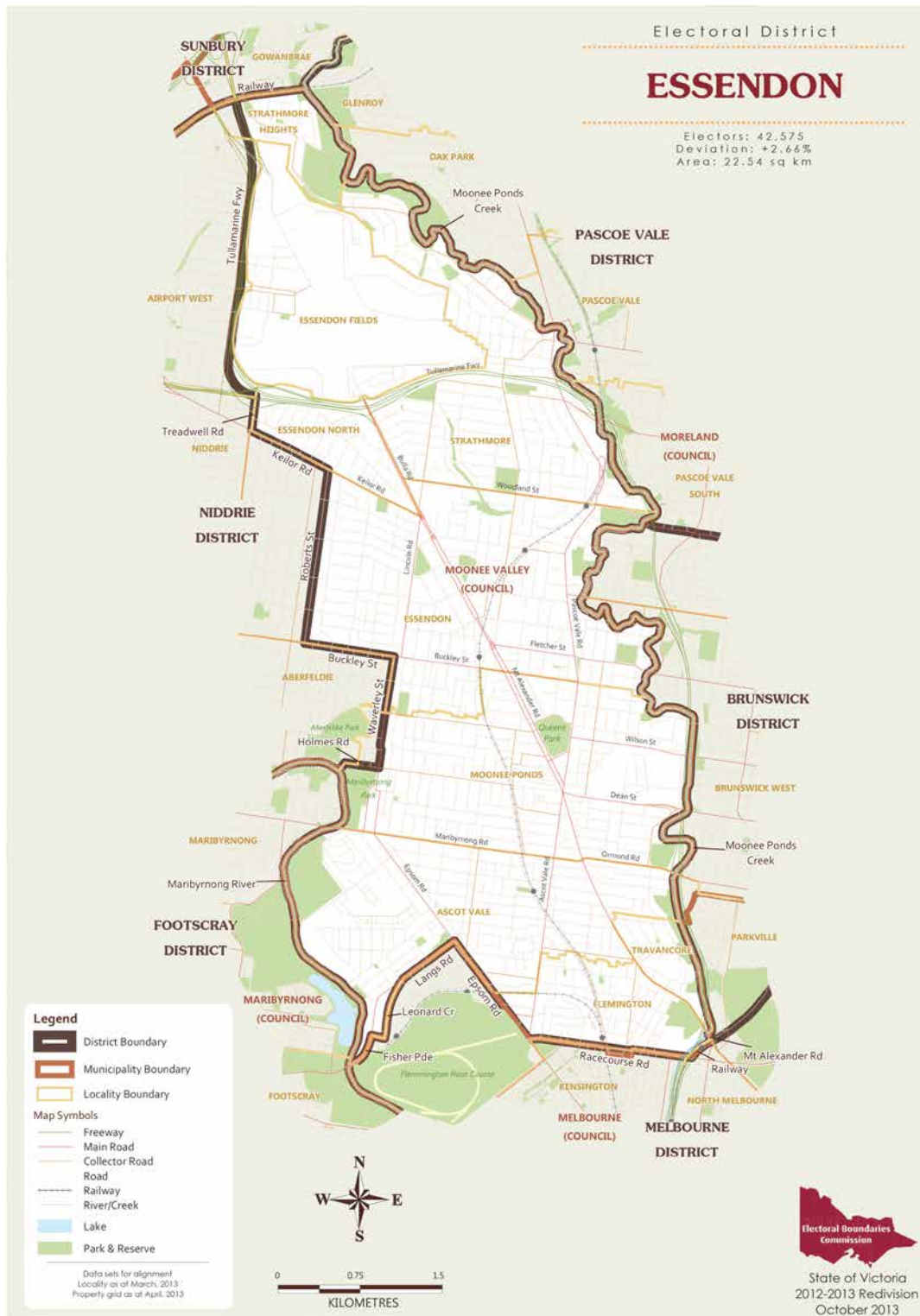


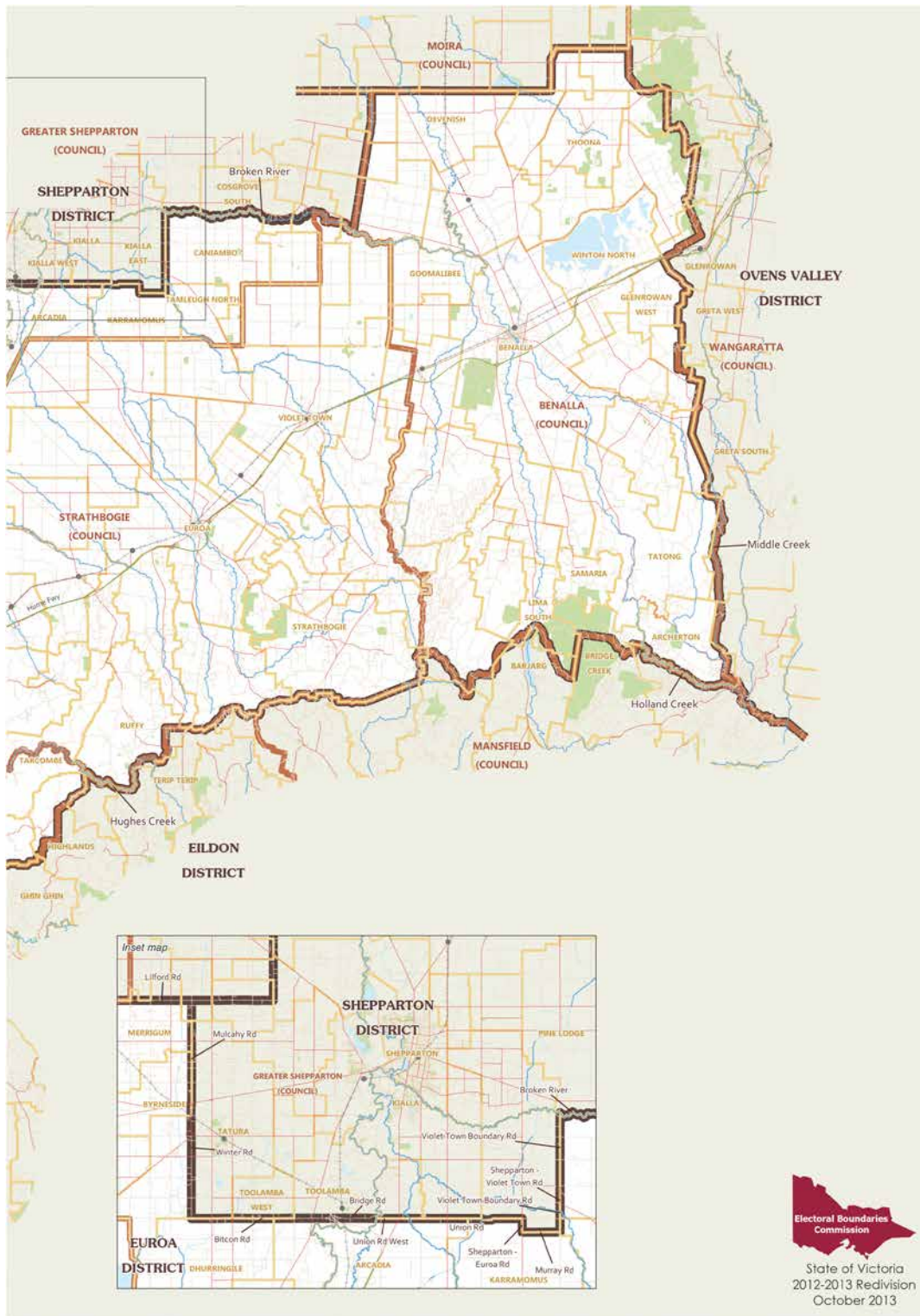


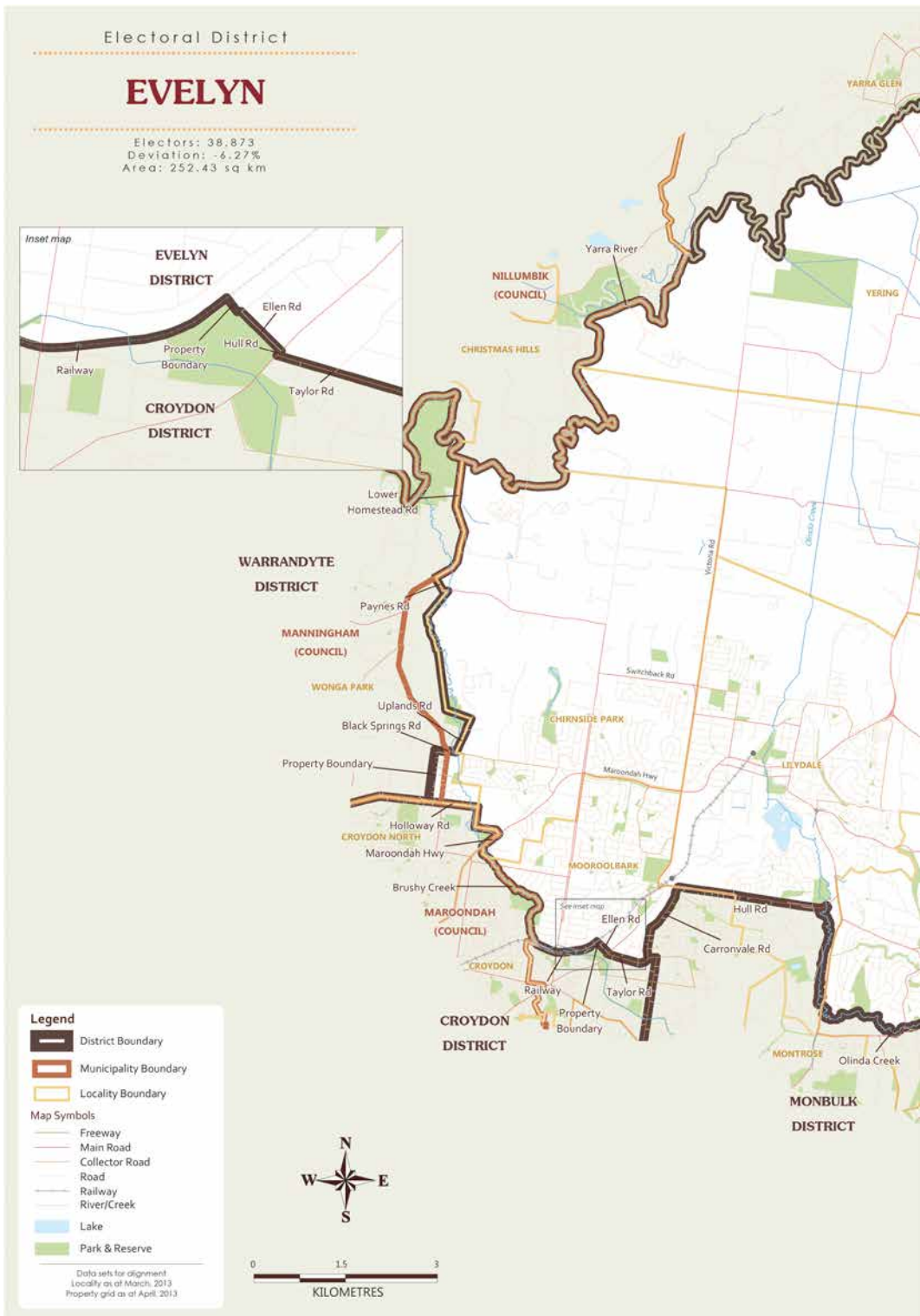


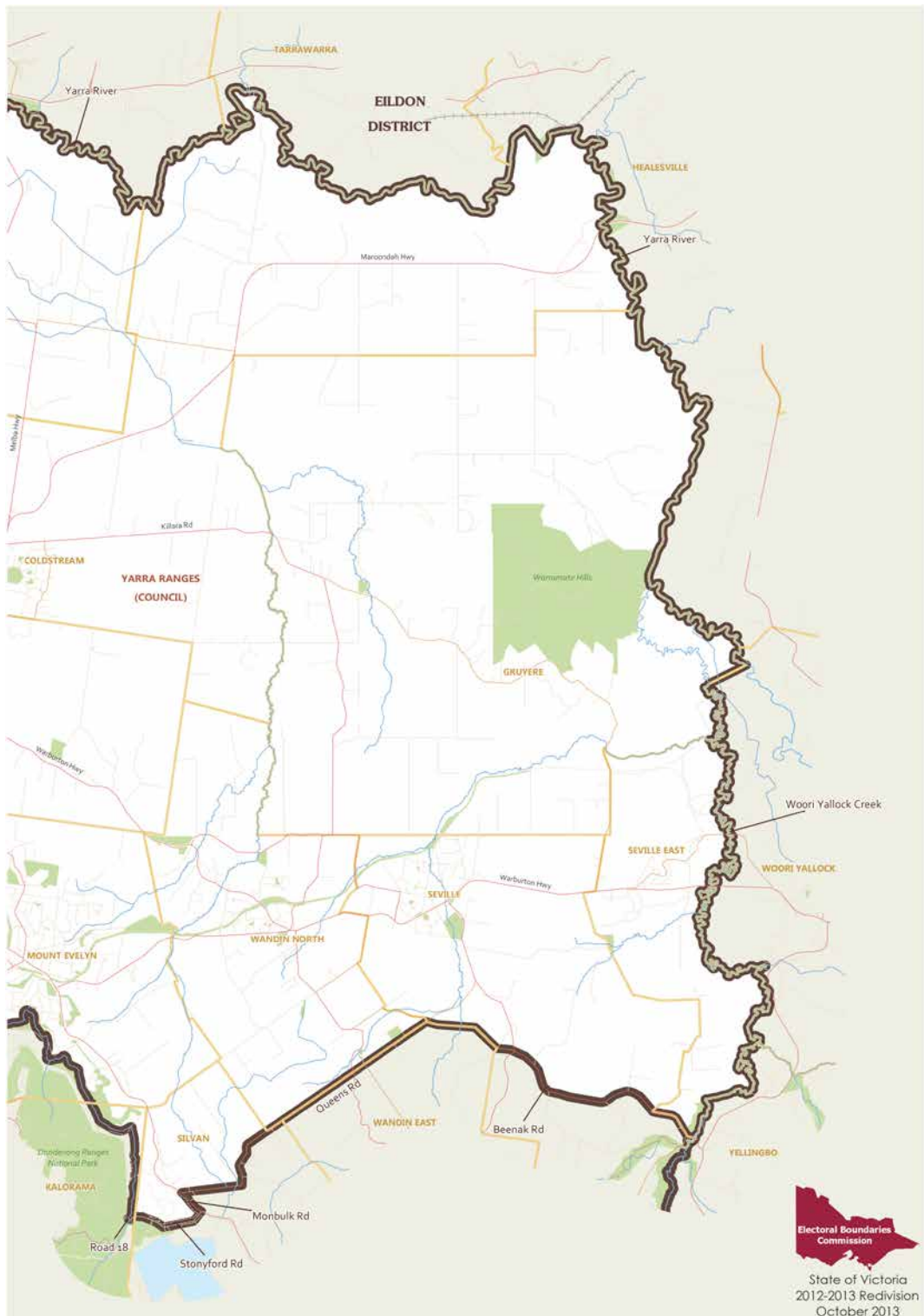


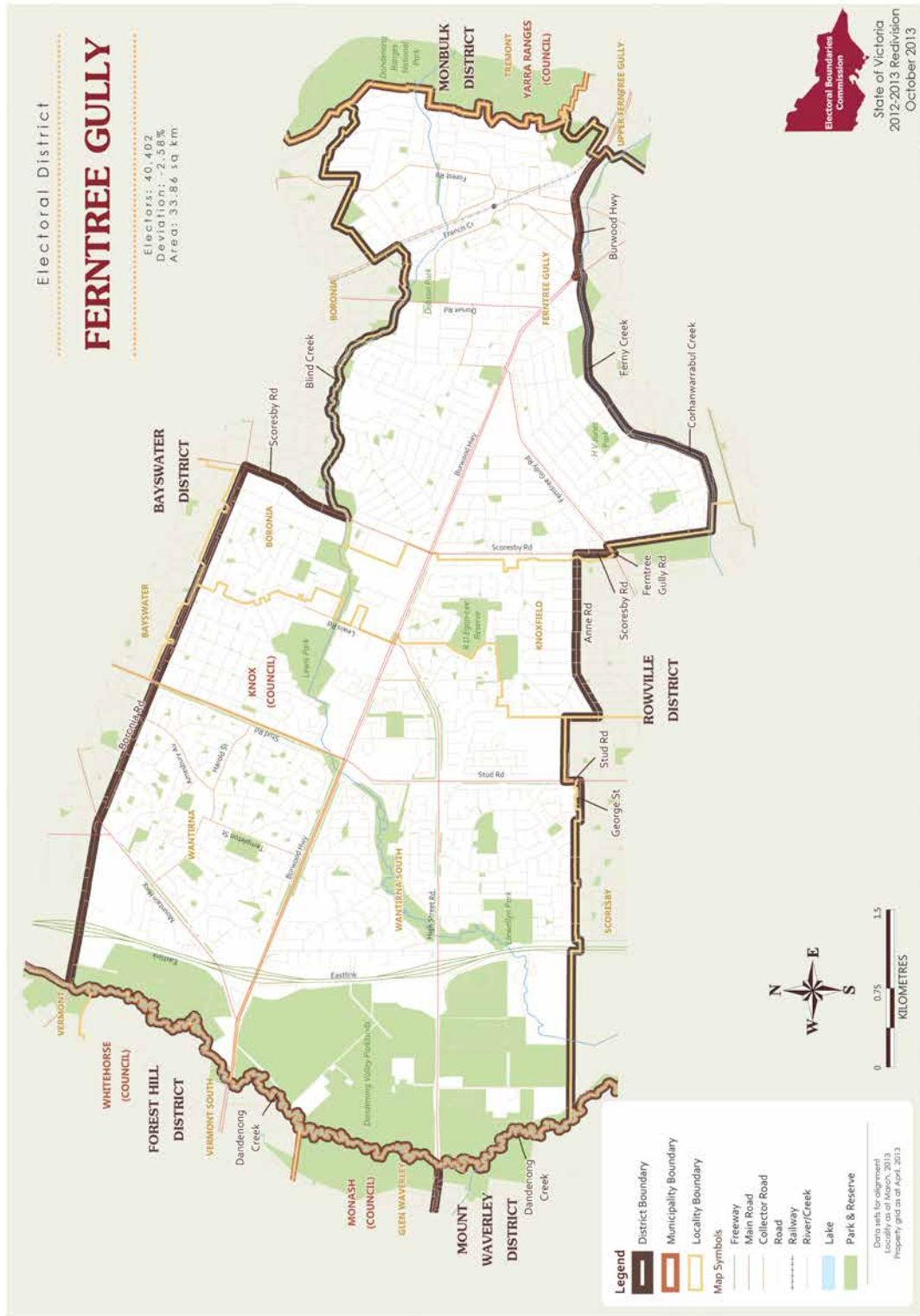


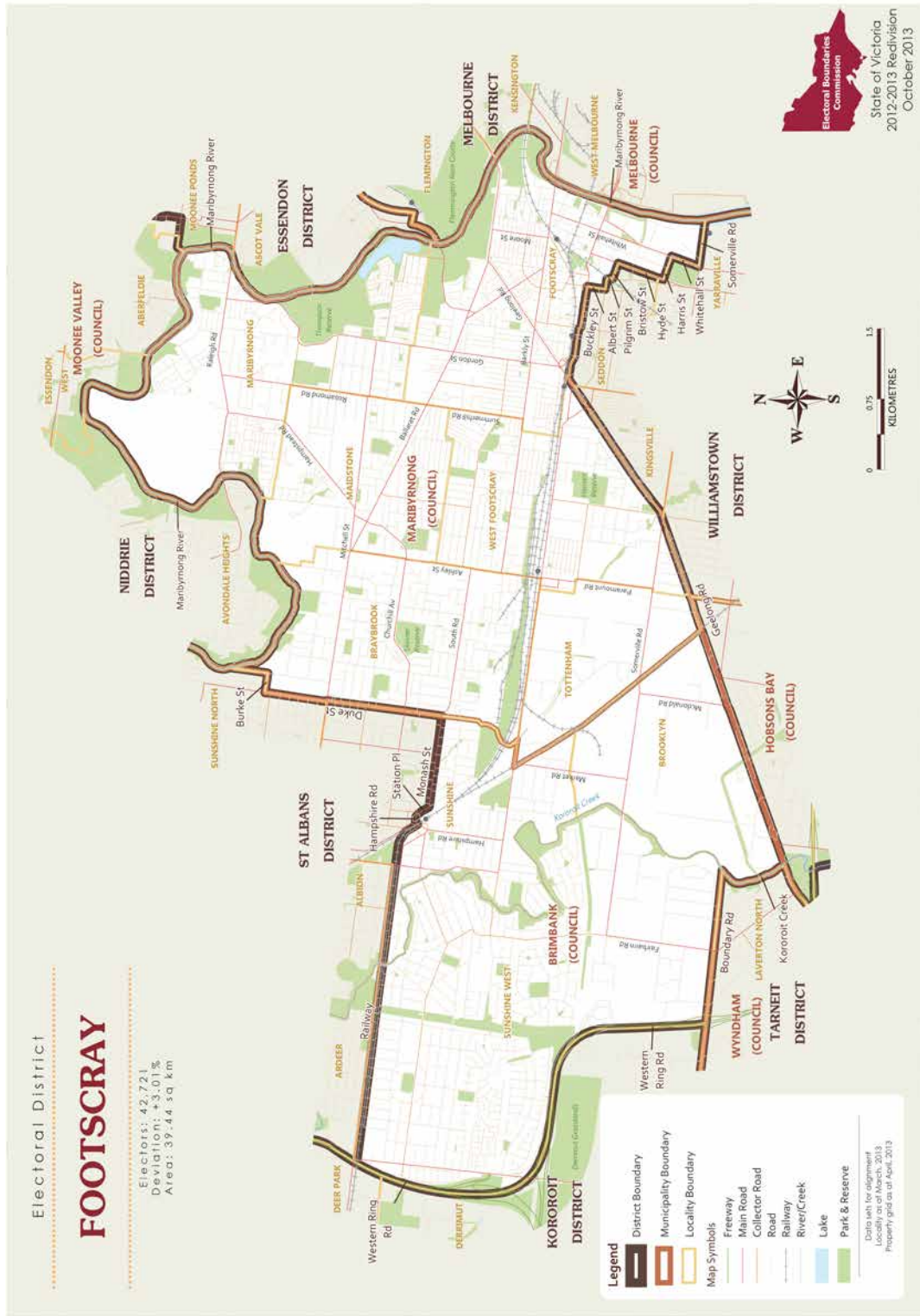


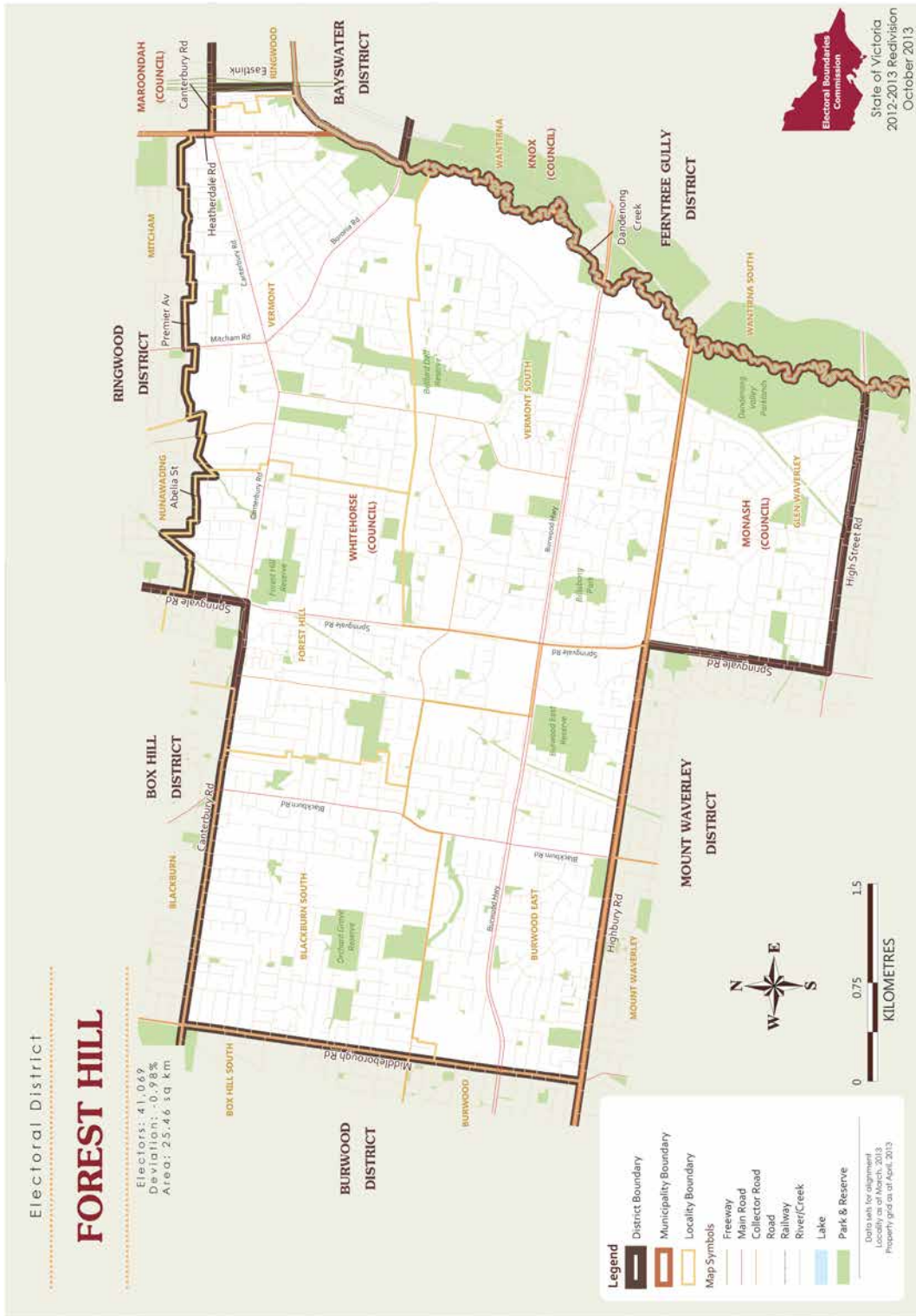


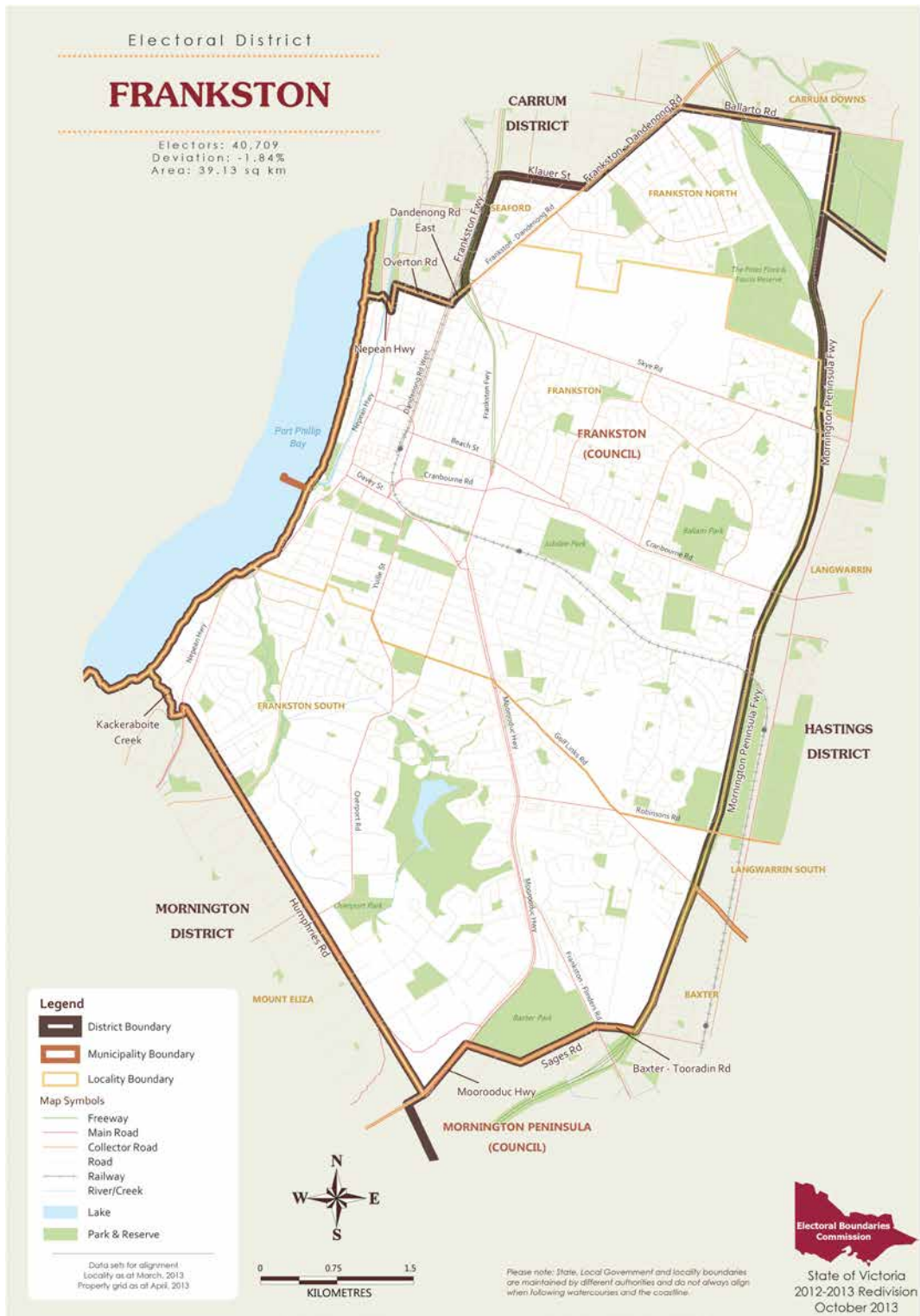


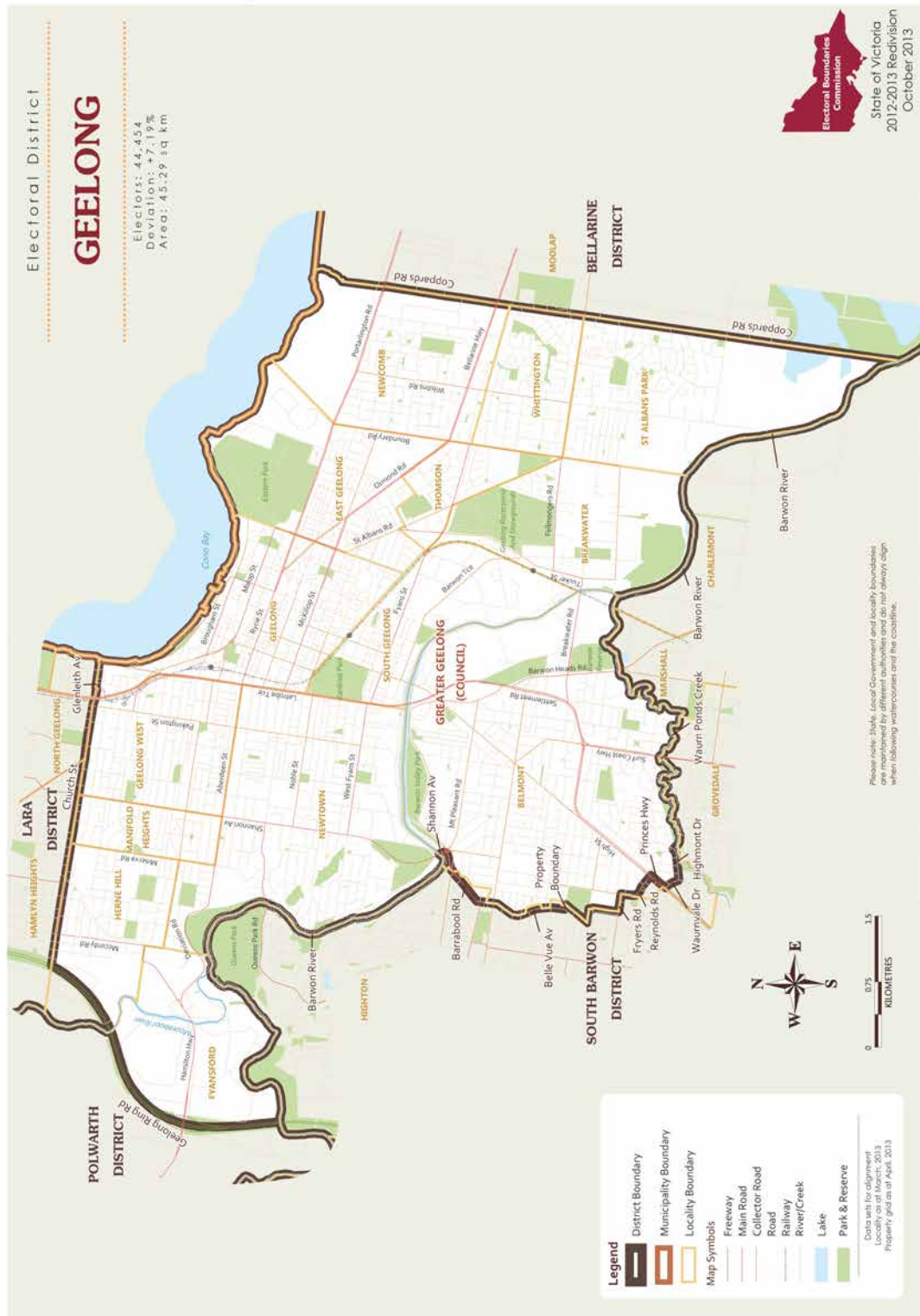


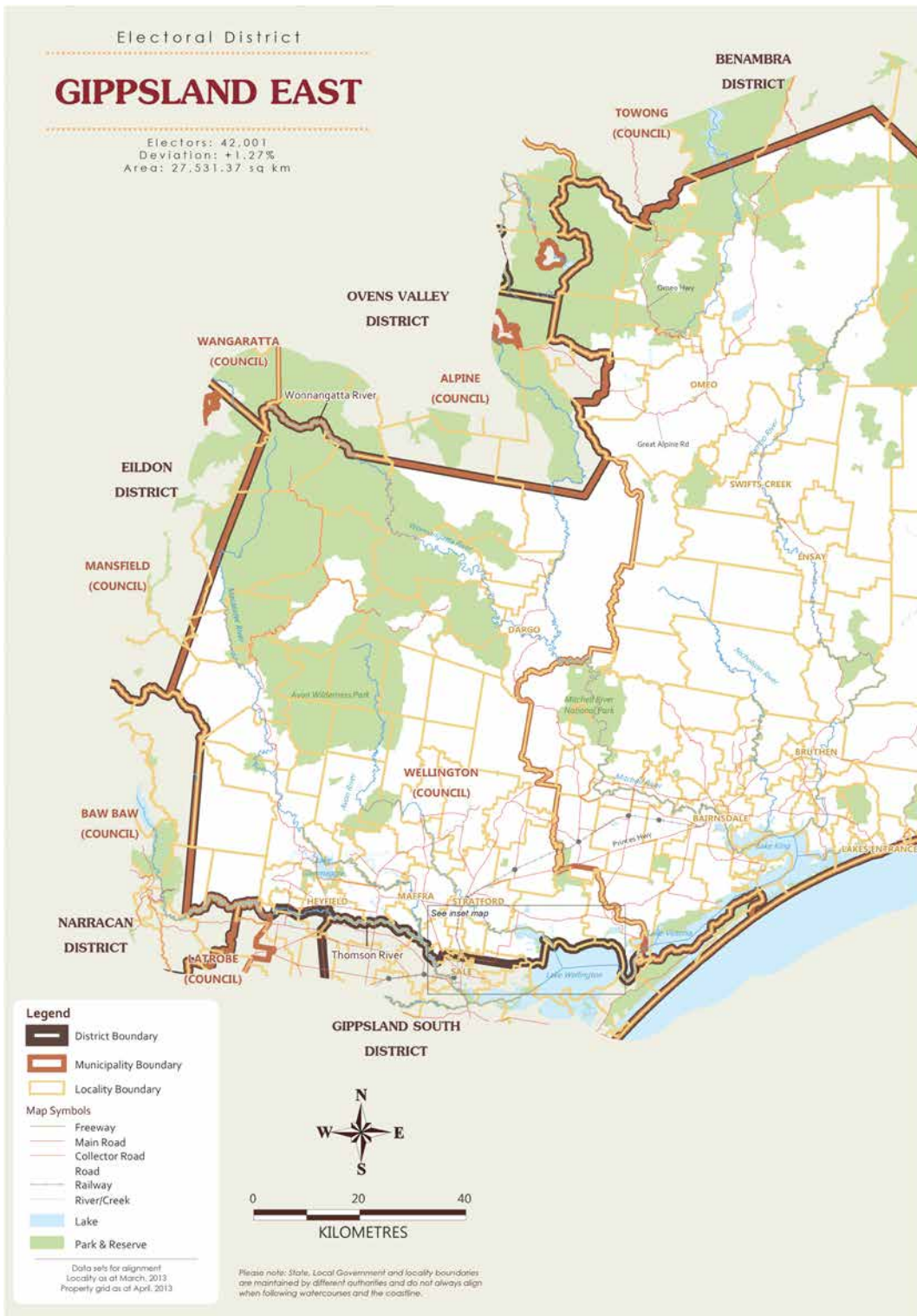


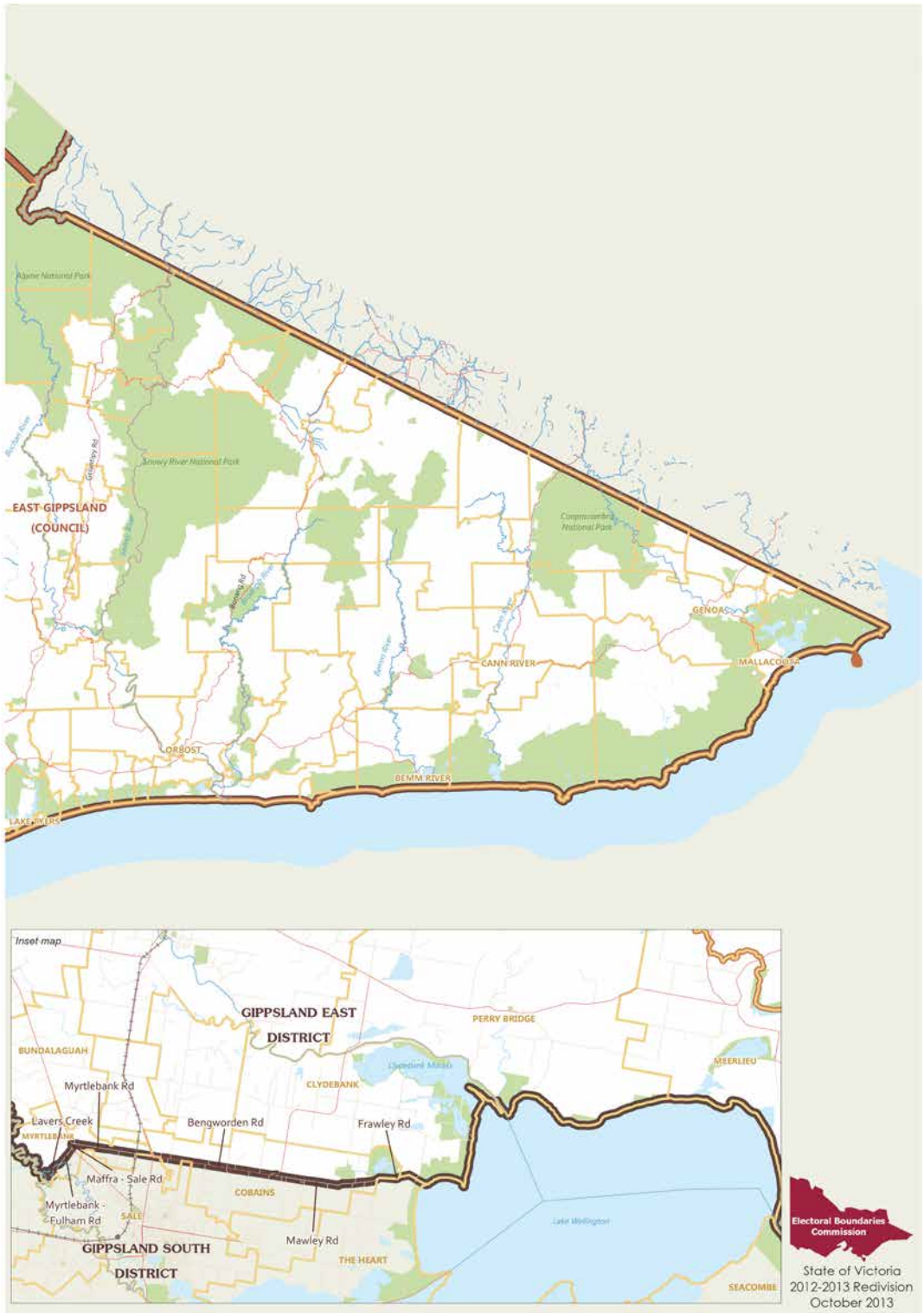




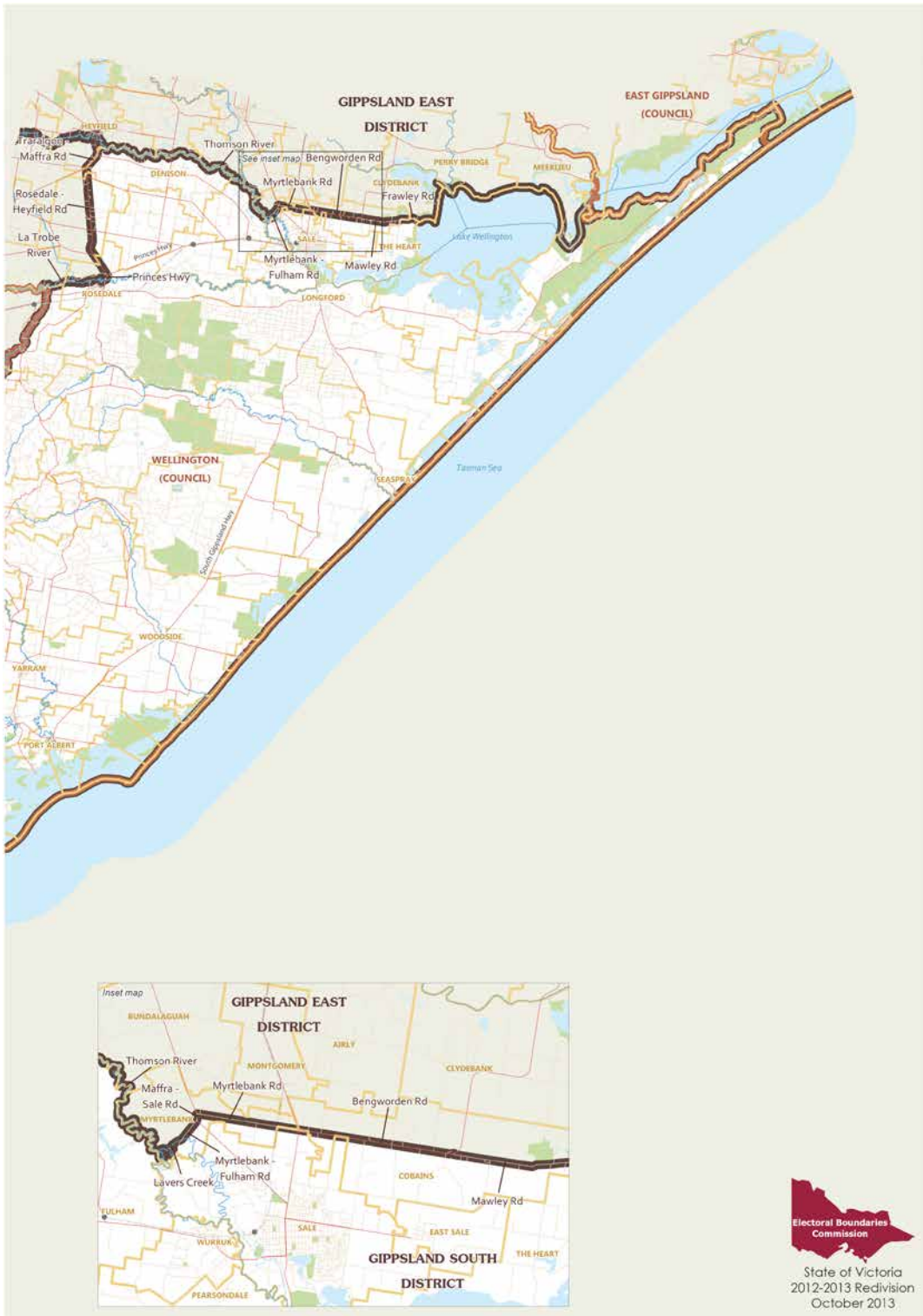




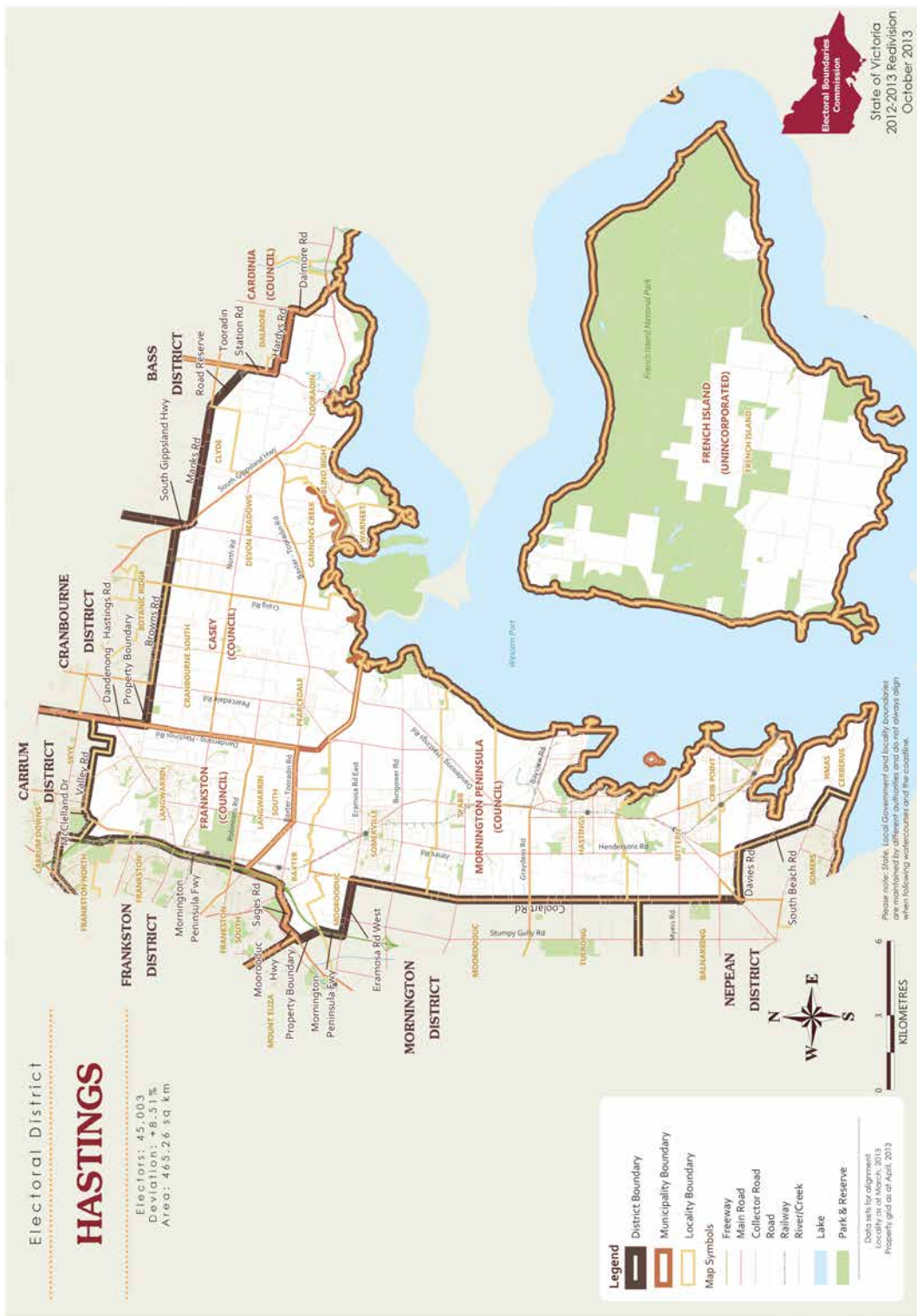


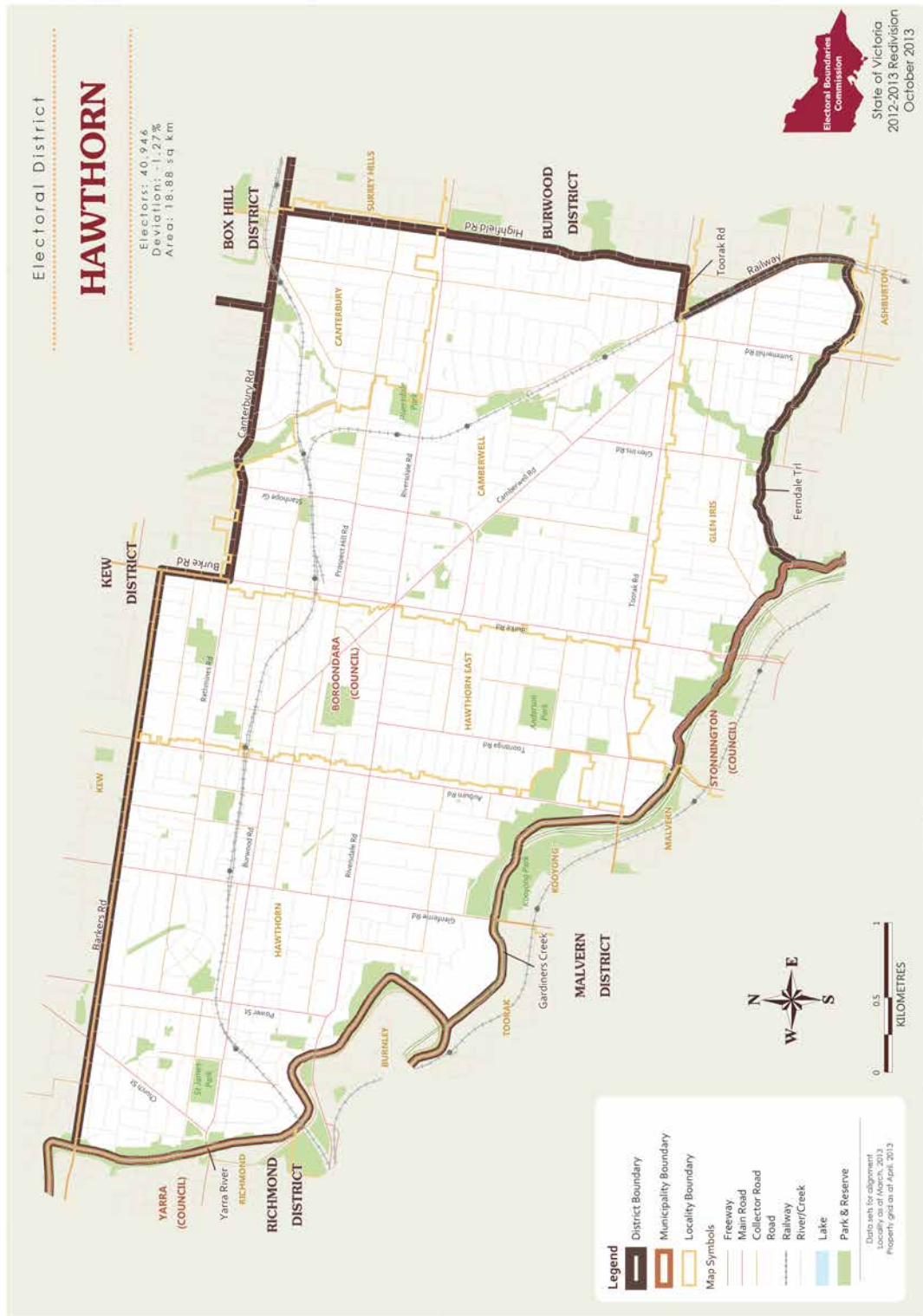






State of Victoria
2012-2013 Redivision
October 2013





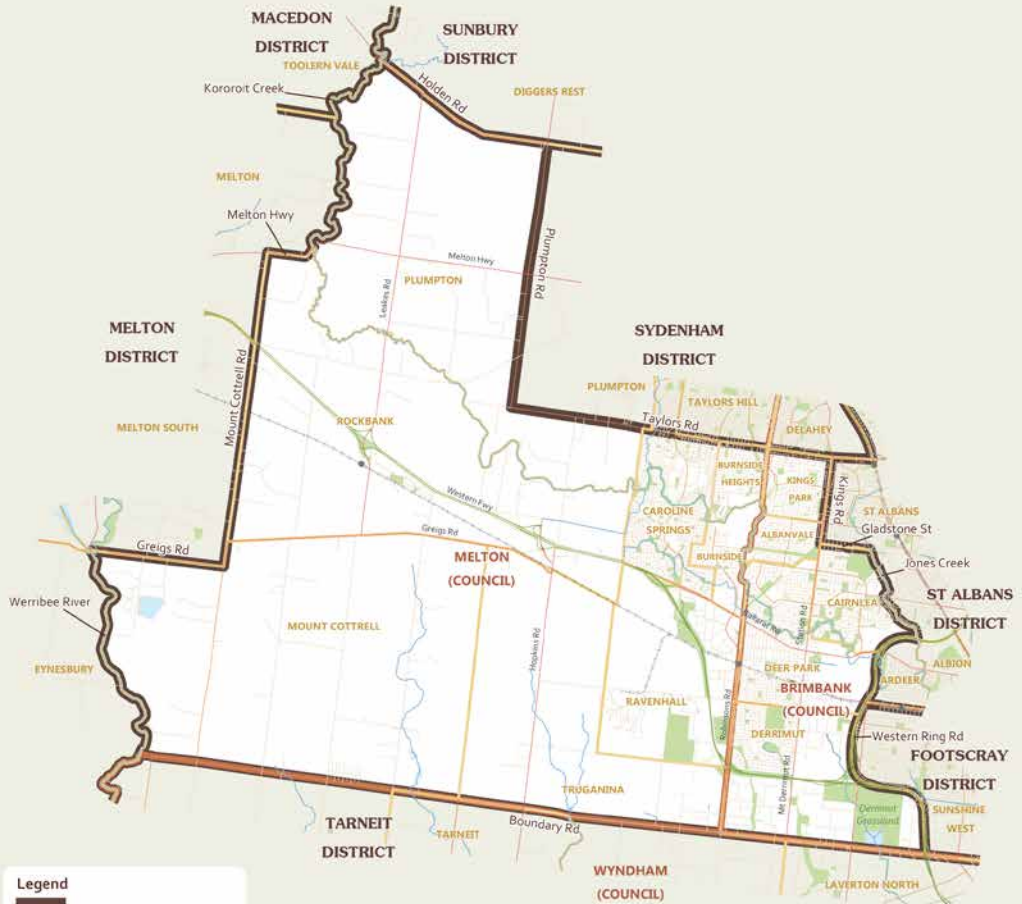




Electoral District

KOROROIT

Electors: 42,838
 Deviation: +3.29%
 Area: 204.88 sq km



Legend

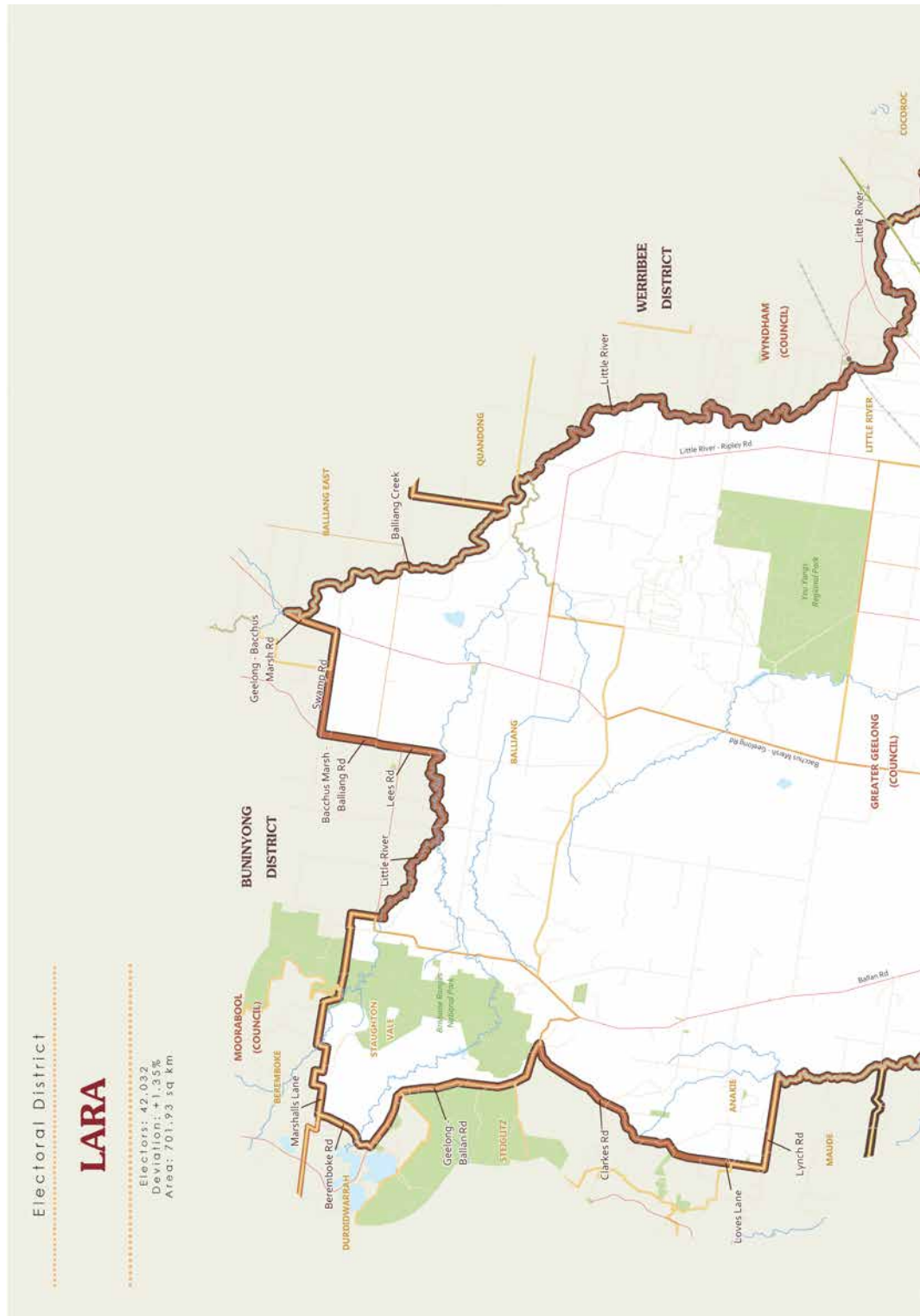
- District Boundary
- Municipality Boundary
- Locality Boundary

Map Symbols

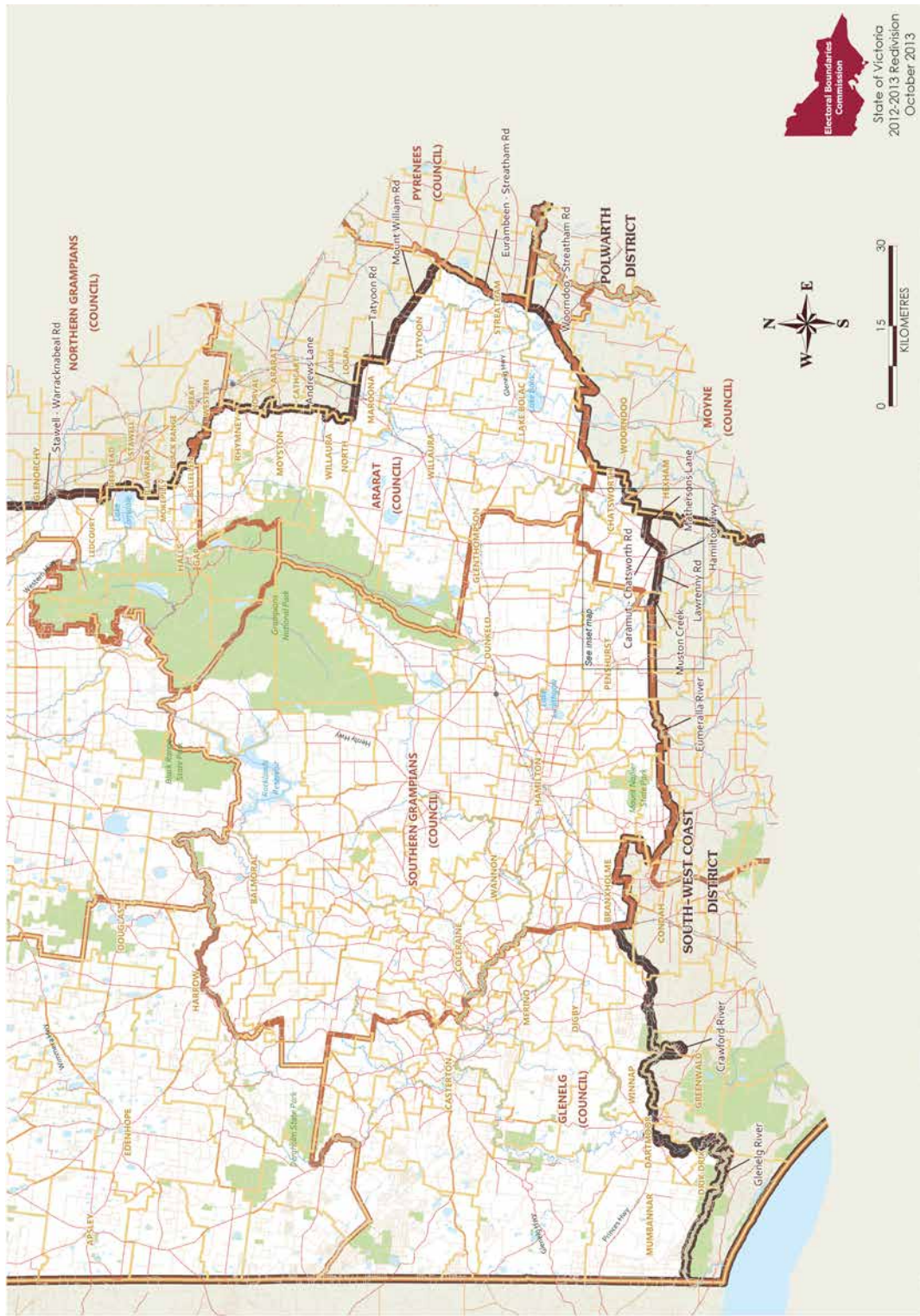
- Freeway
- Main Road
- Collector Road
- Road
- Railway
- River/Creek
- Lake
- Park & Reserve

Data sets for alignment
 Locality as at March, 2013
 Property grid as at April, 2013





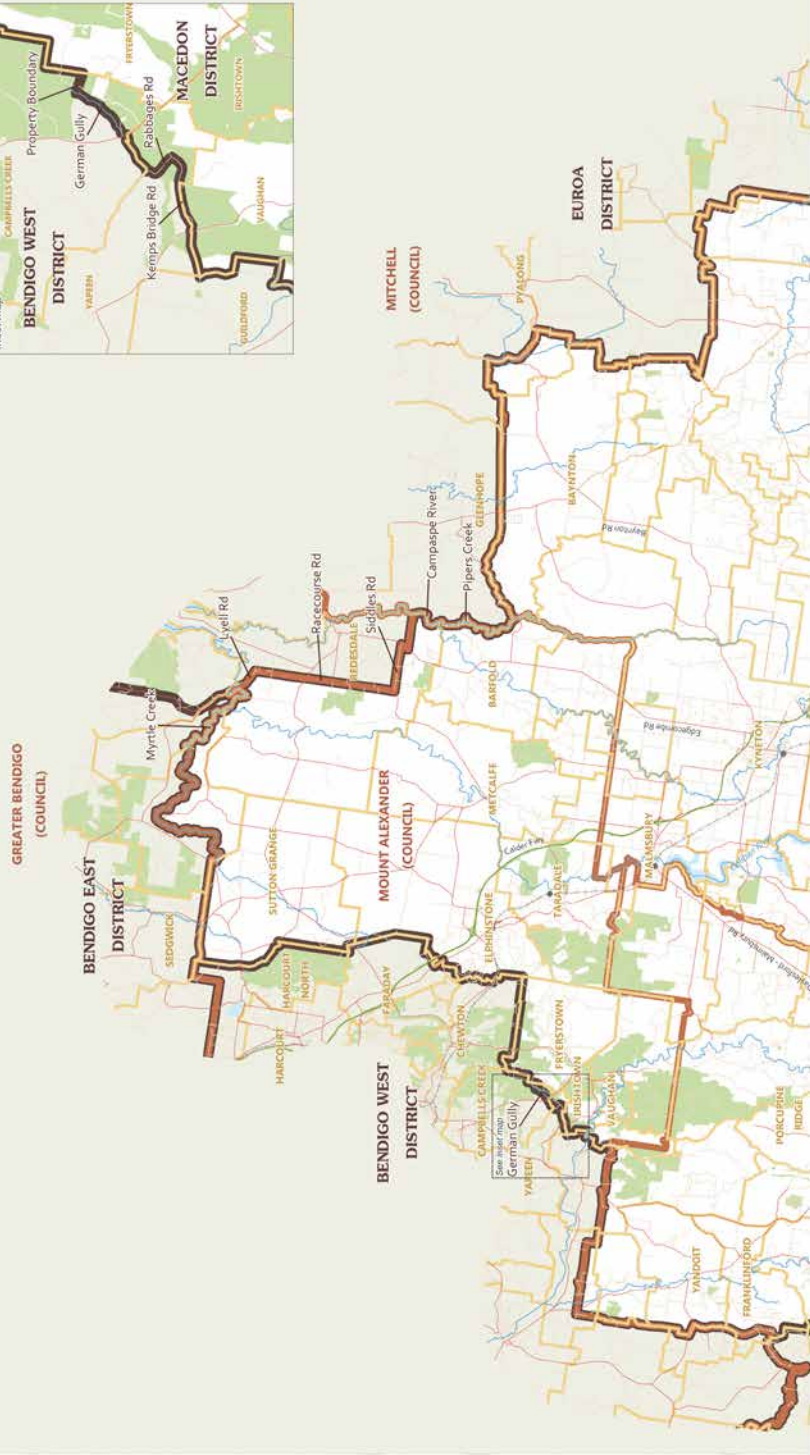


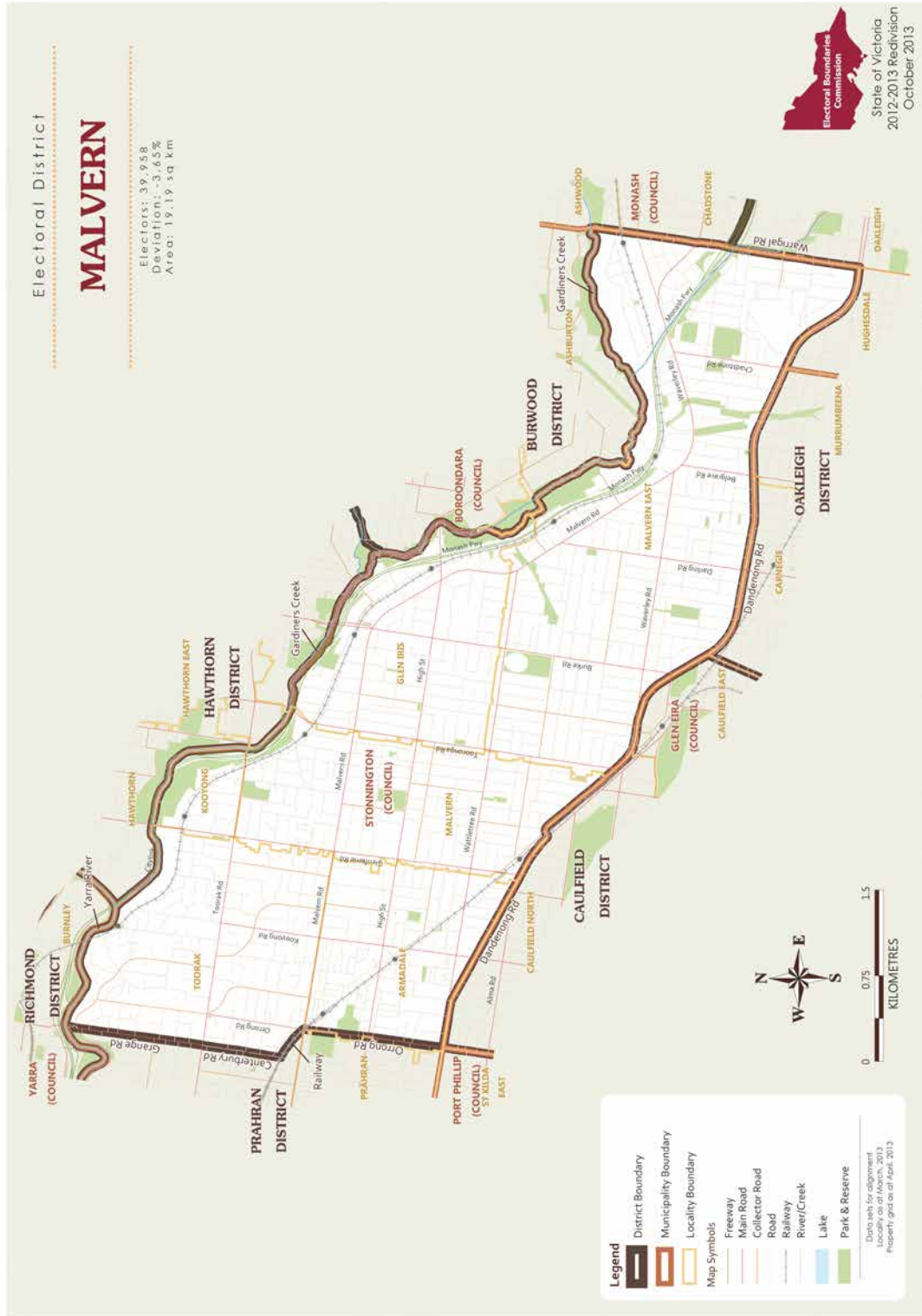


Electoral District

MACEDON

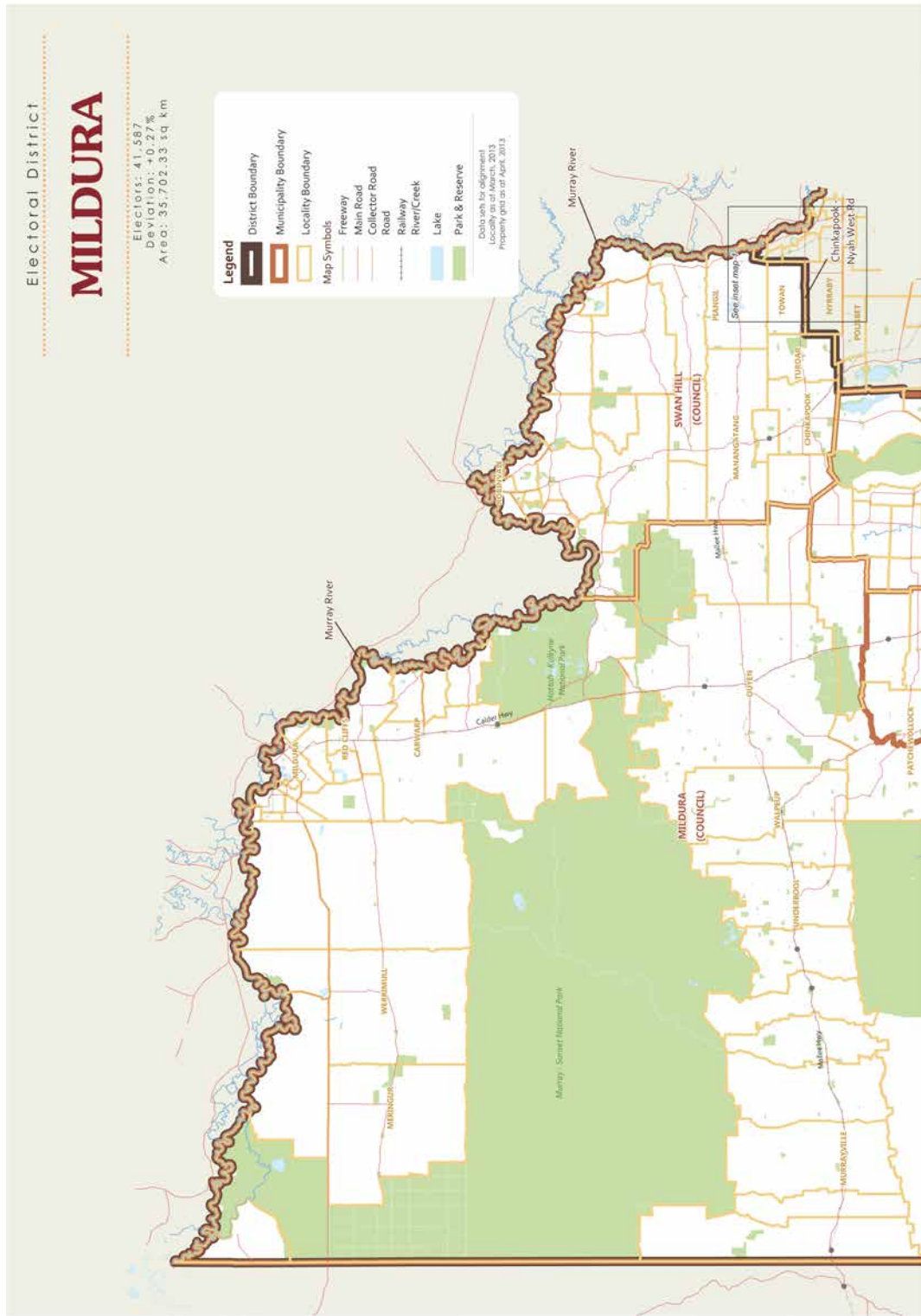
Electorals: 39,643
Deviation: -4.41%
Area: 3,465.78 sq.km

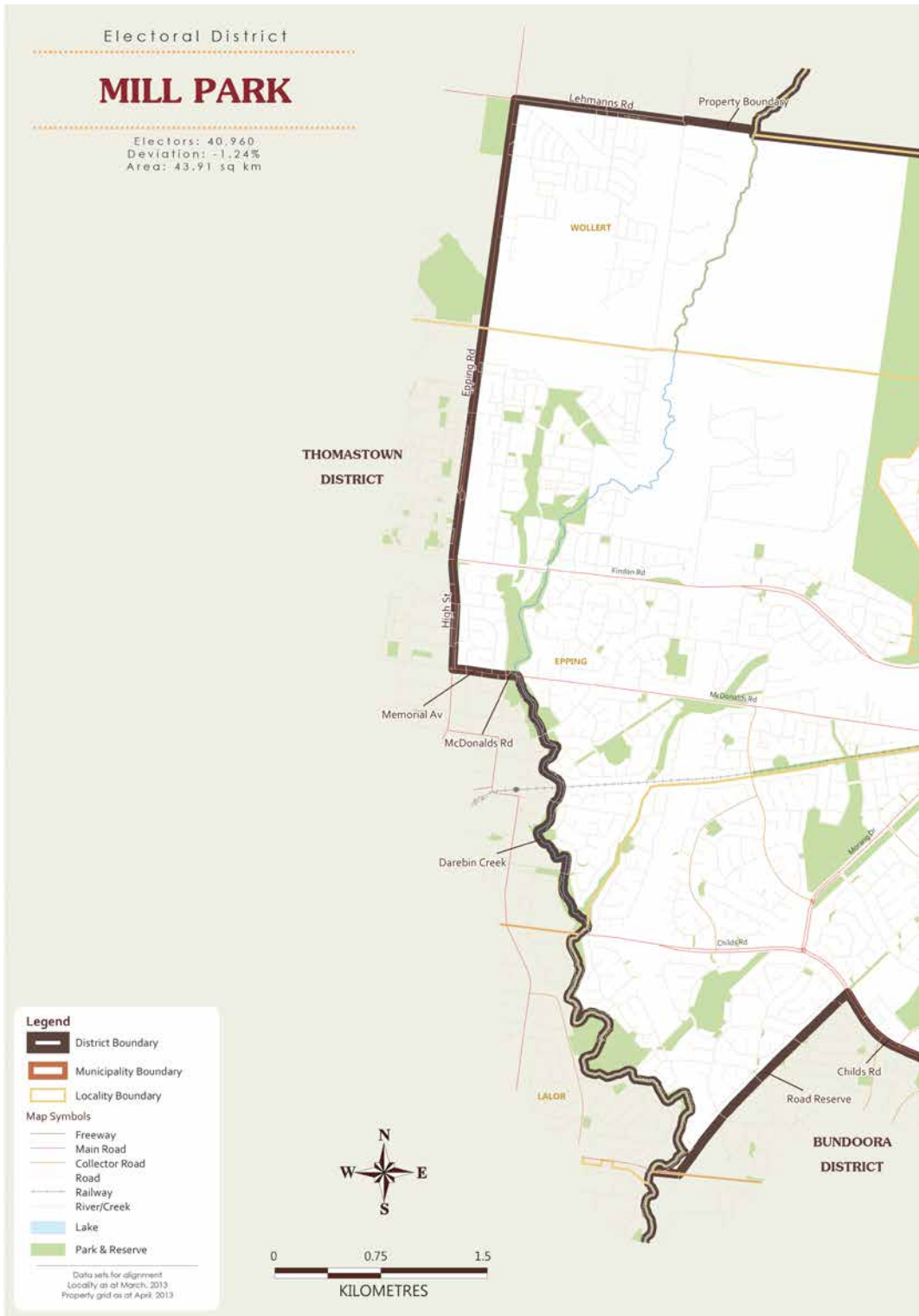


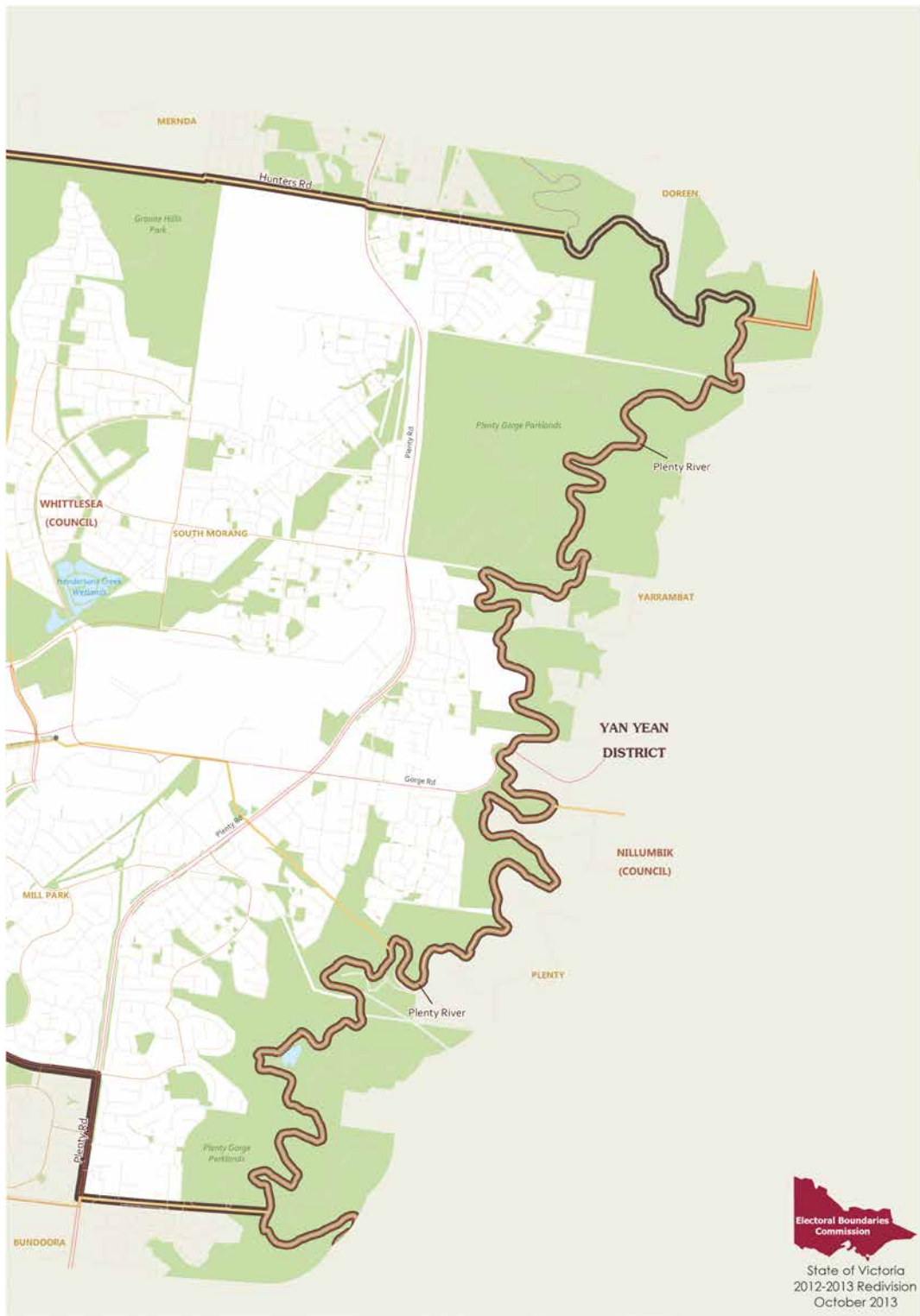


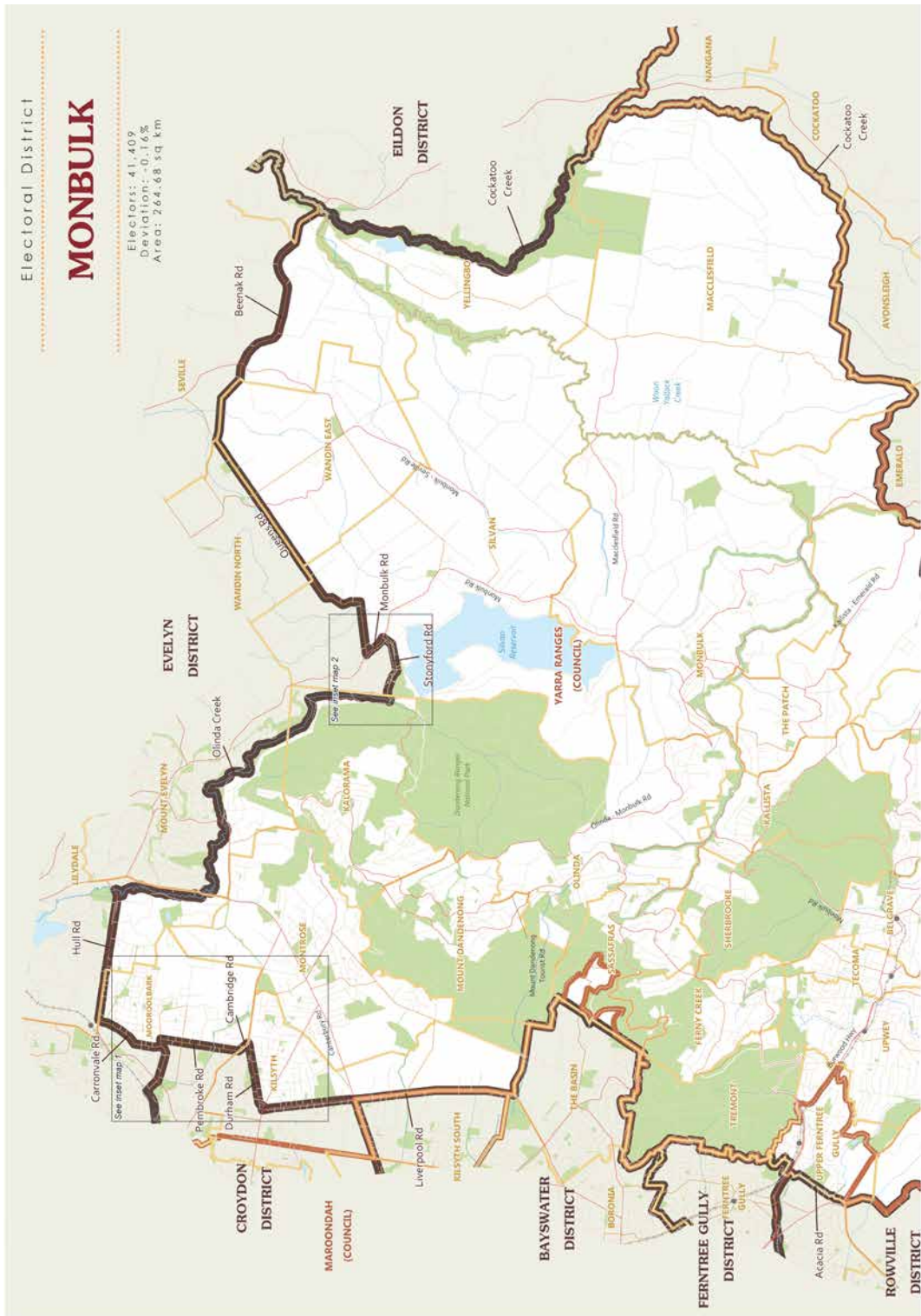


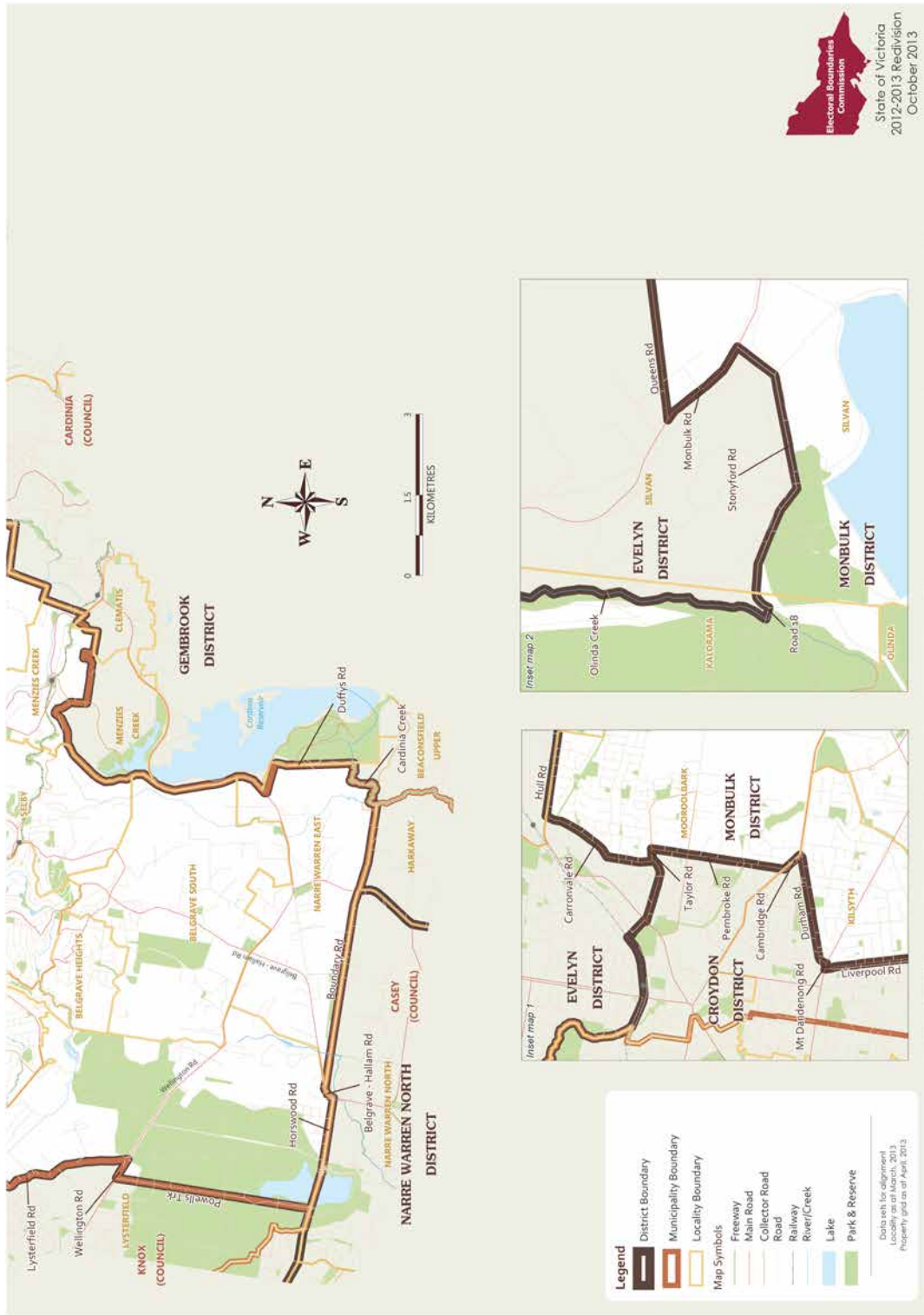


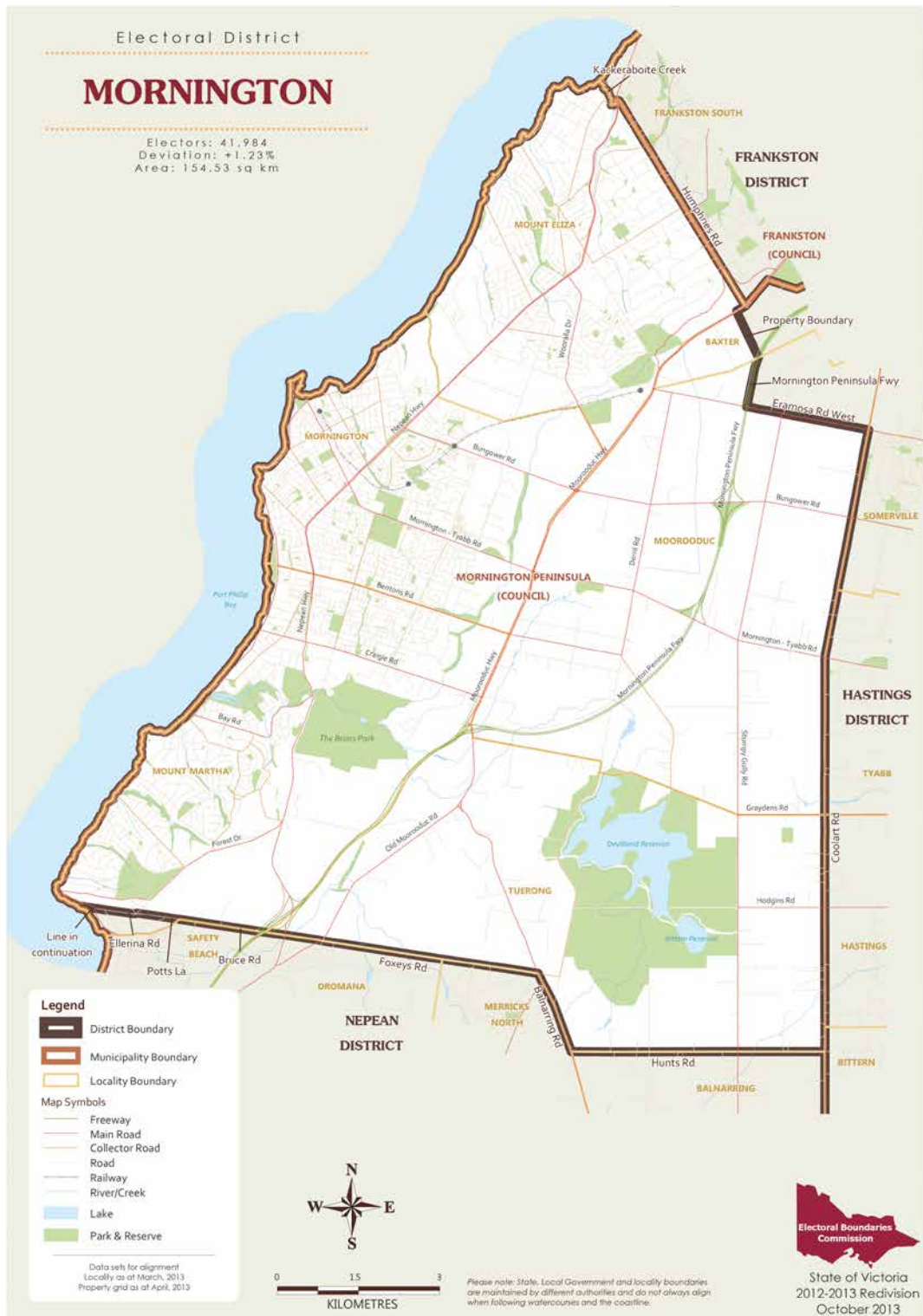


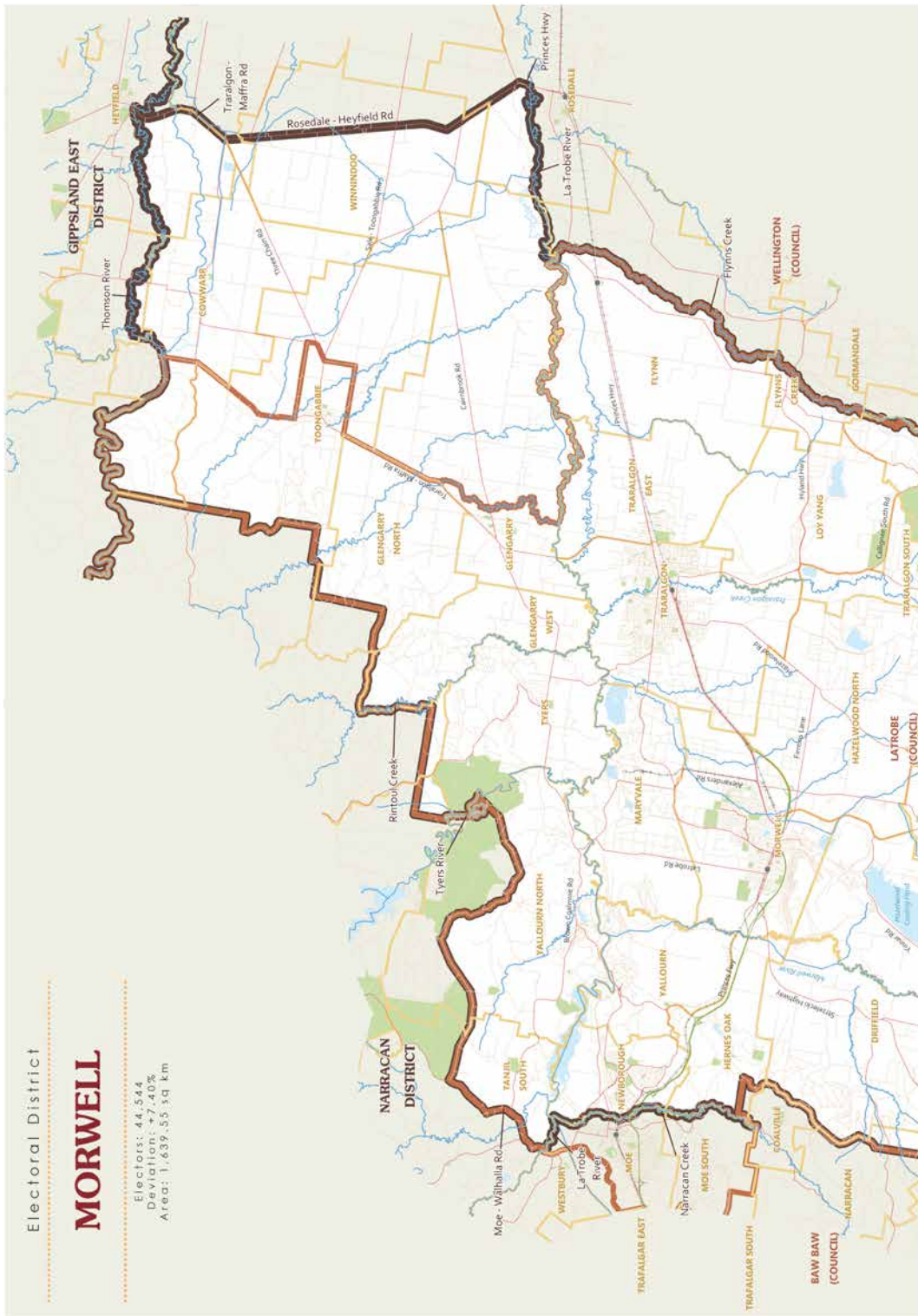






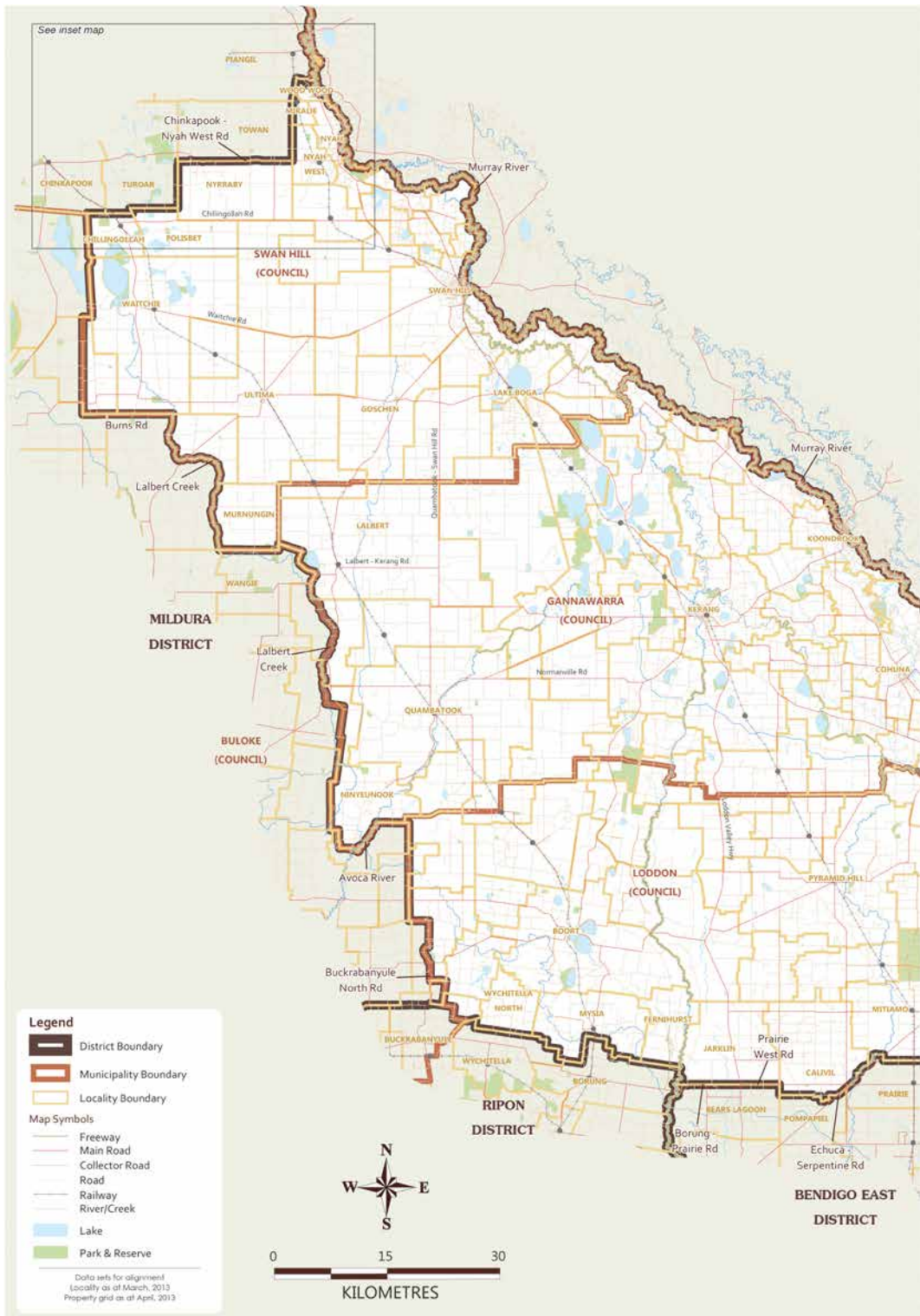












Electoral District

NARRACAN

Elections: 43,996
 Deviation: +6.08%
 Area: 4,451.76 sq km



Legend

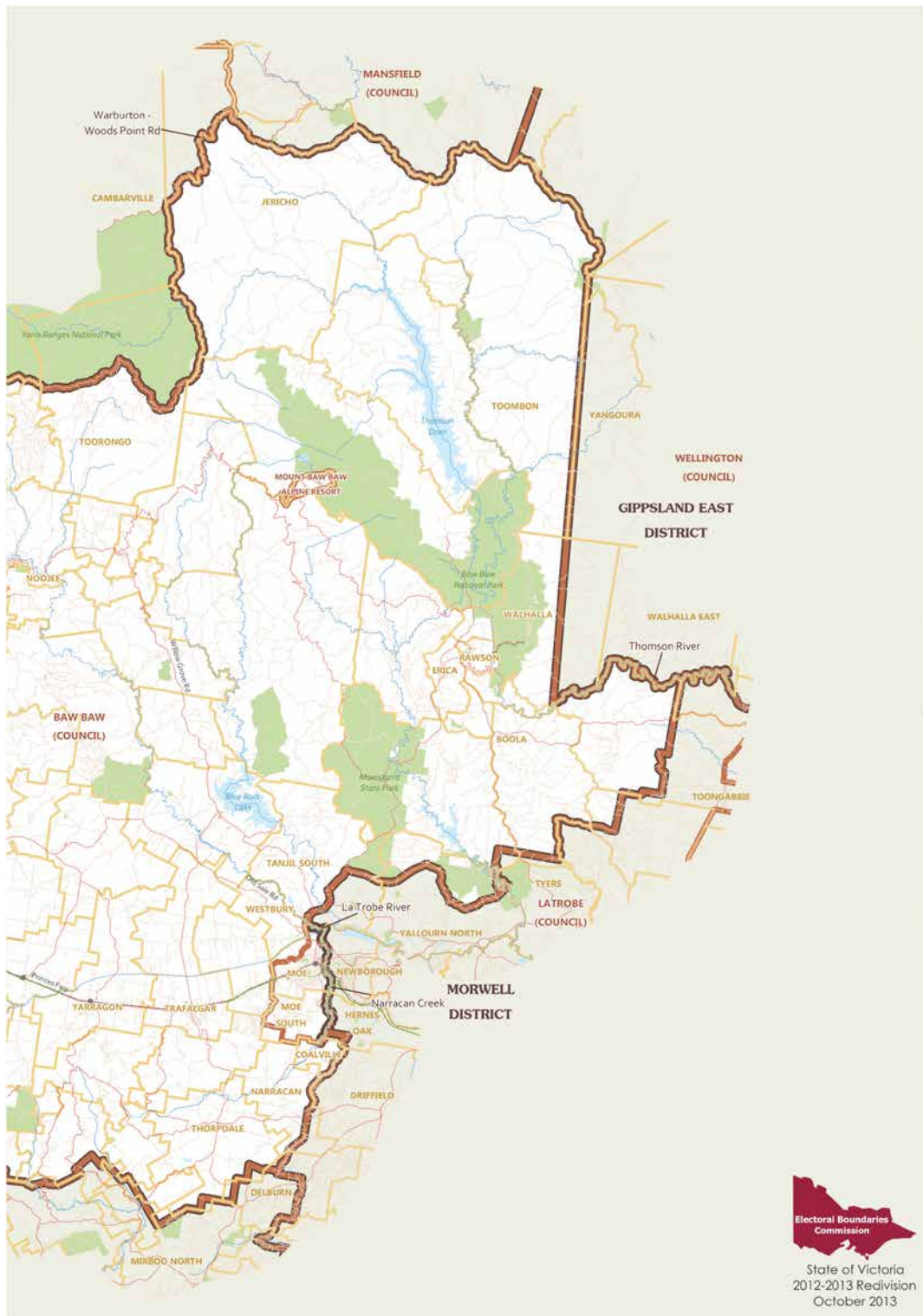
- District Boundary
- Municipality Boundary
- Locality Boundary

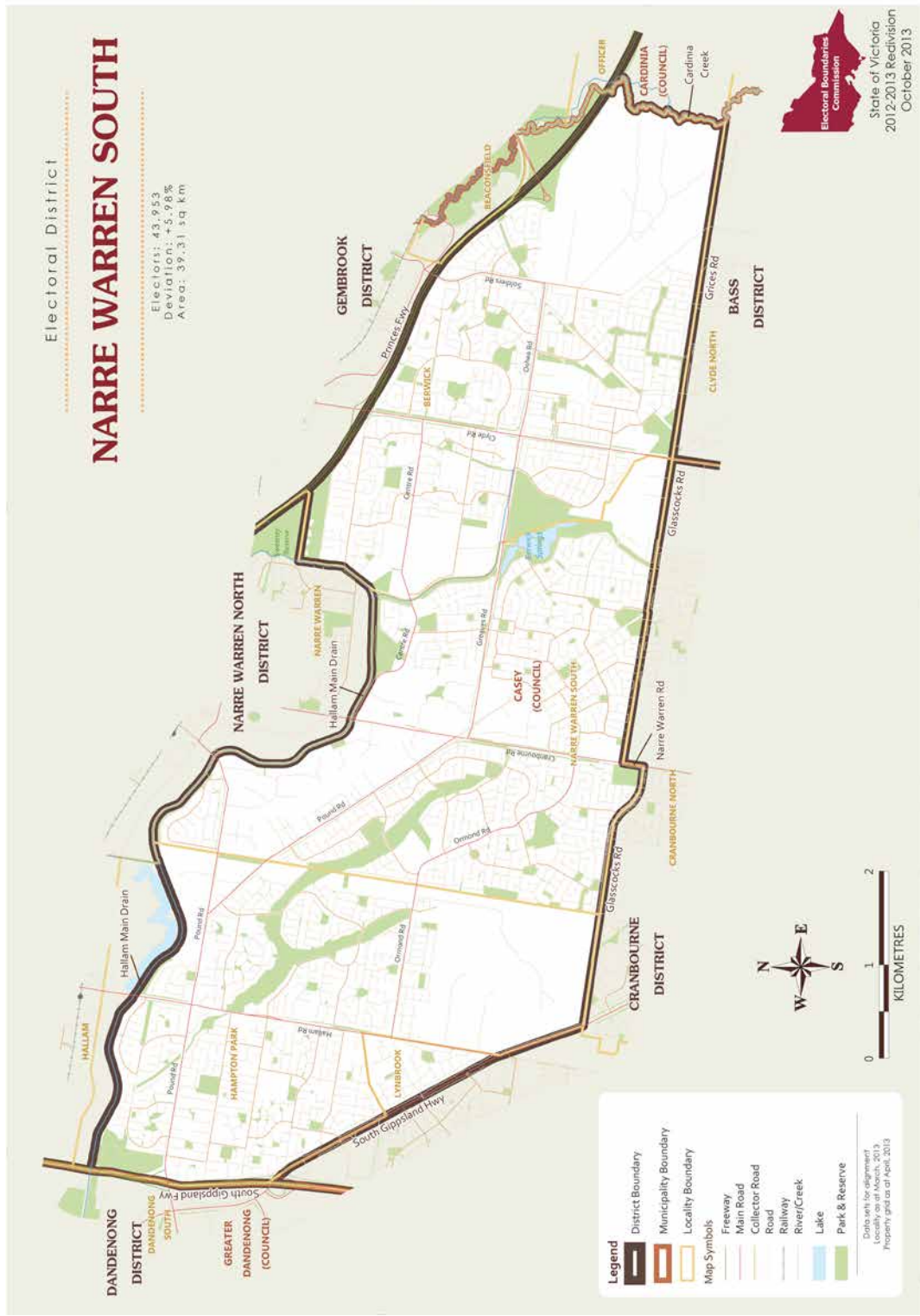
Map Symbols

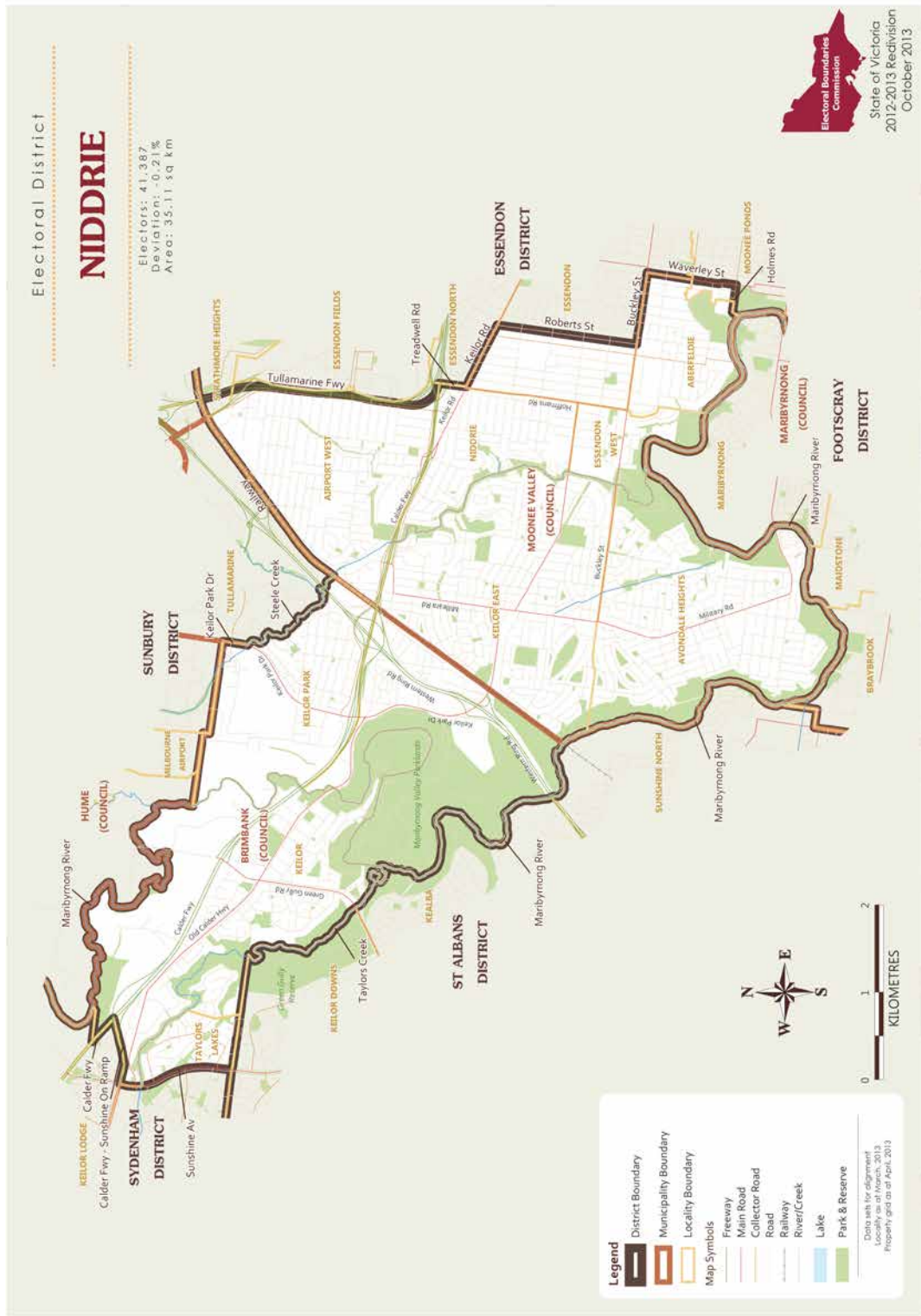
- Freeway
- Main Road
- Collector Road
- Road
- Railway
- River/Creek
- Lake
- Park & Reserve

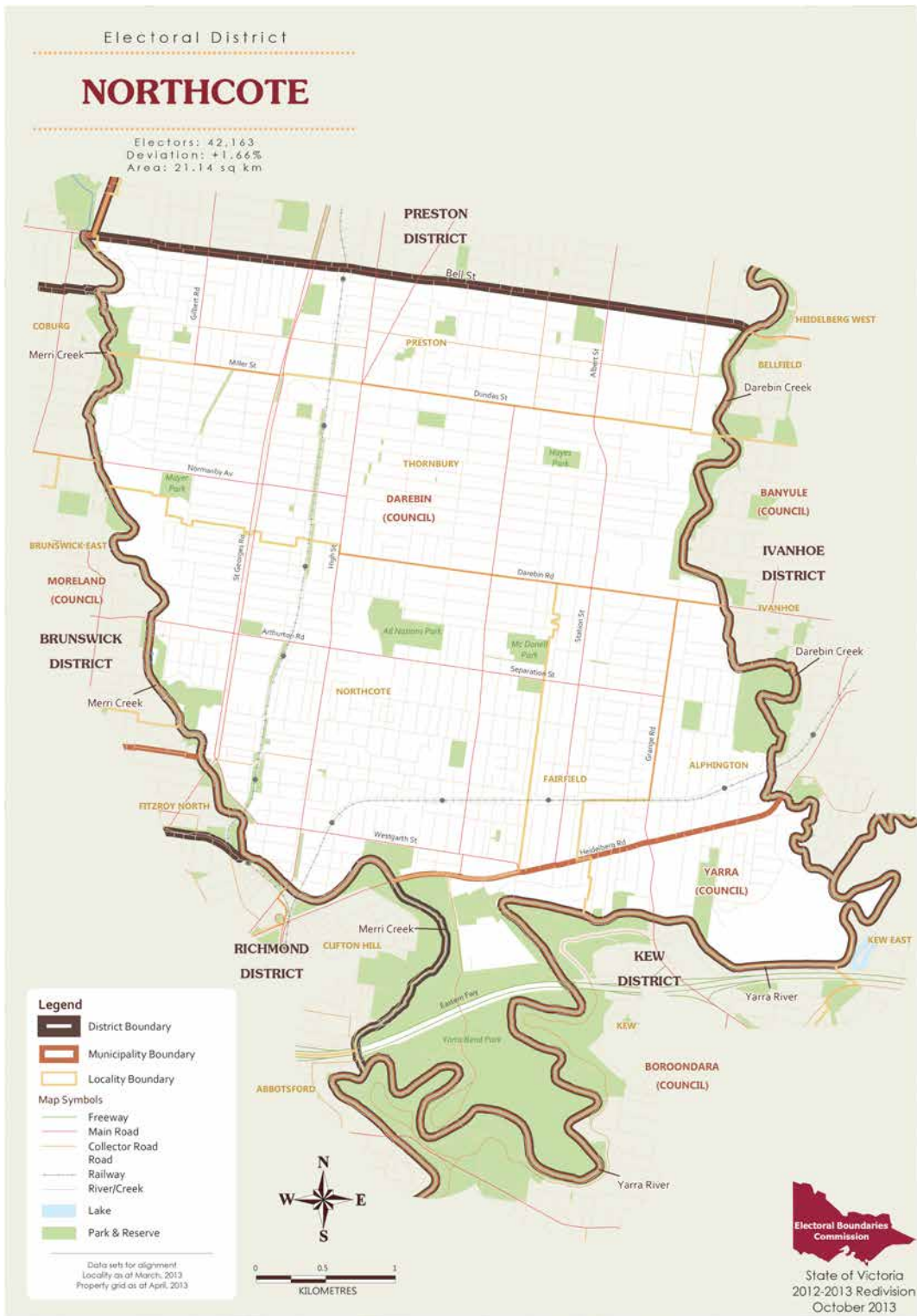
Data sets for alignment
 Locality as at March, 2013
 Property grid as at April, 2013

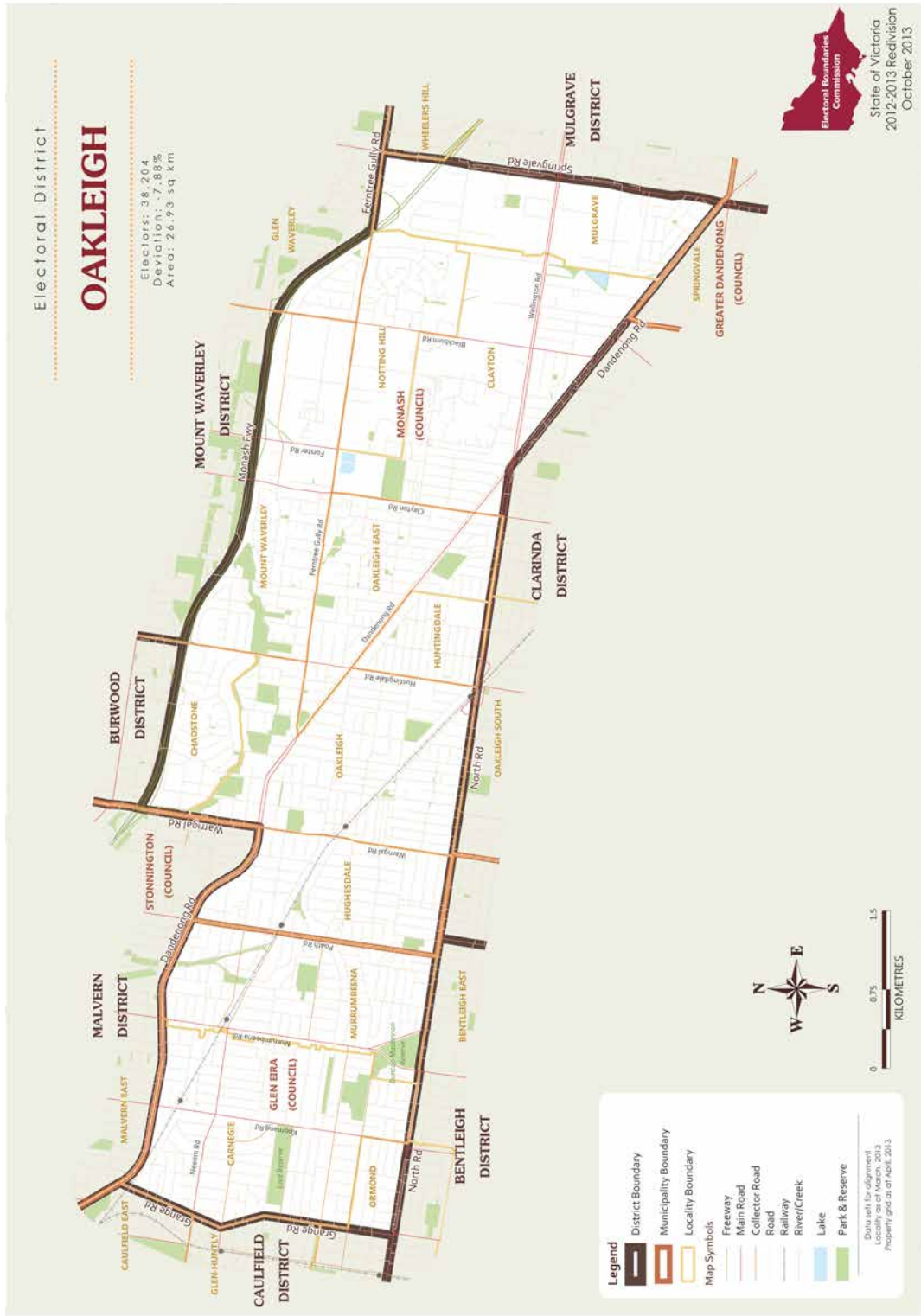


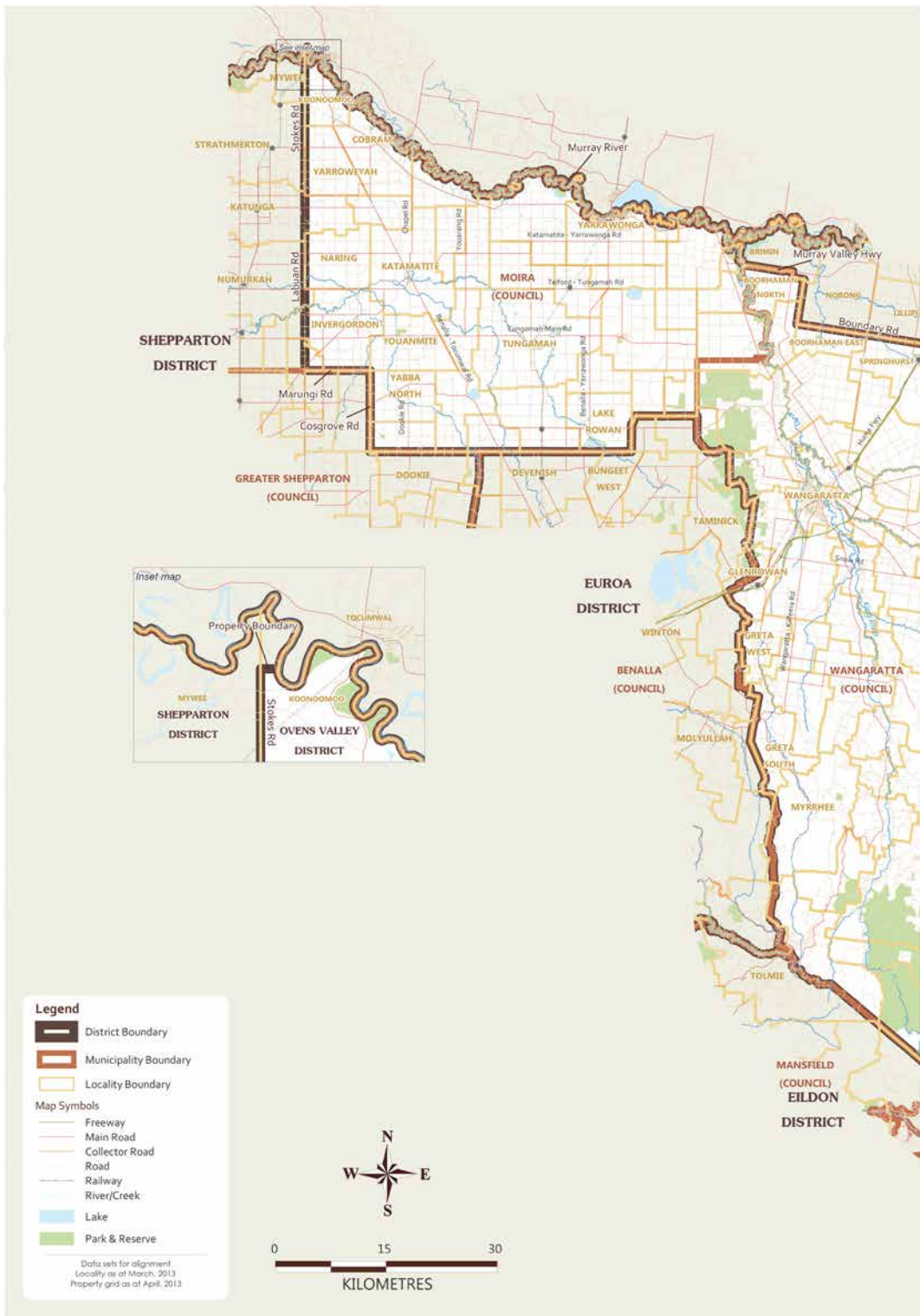








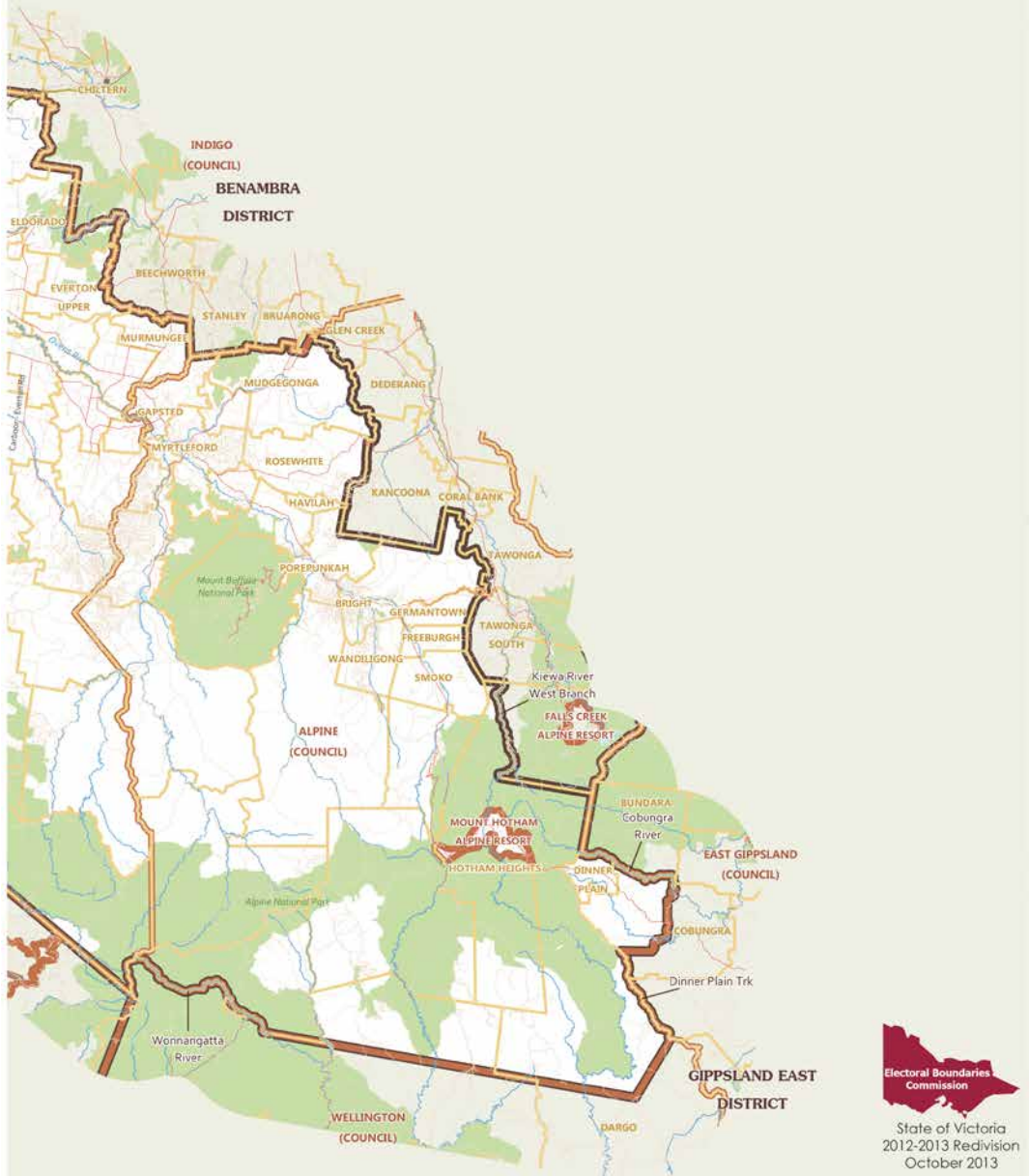




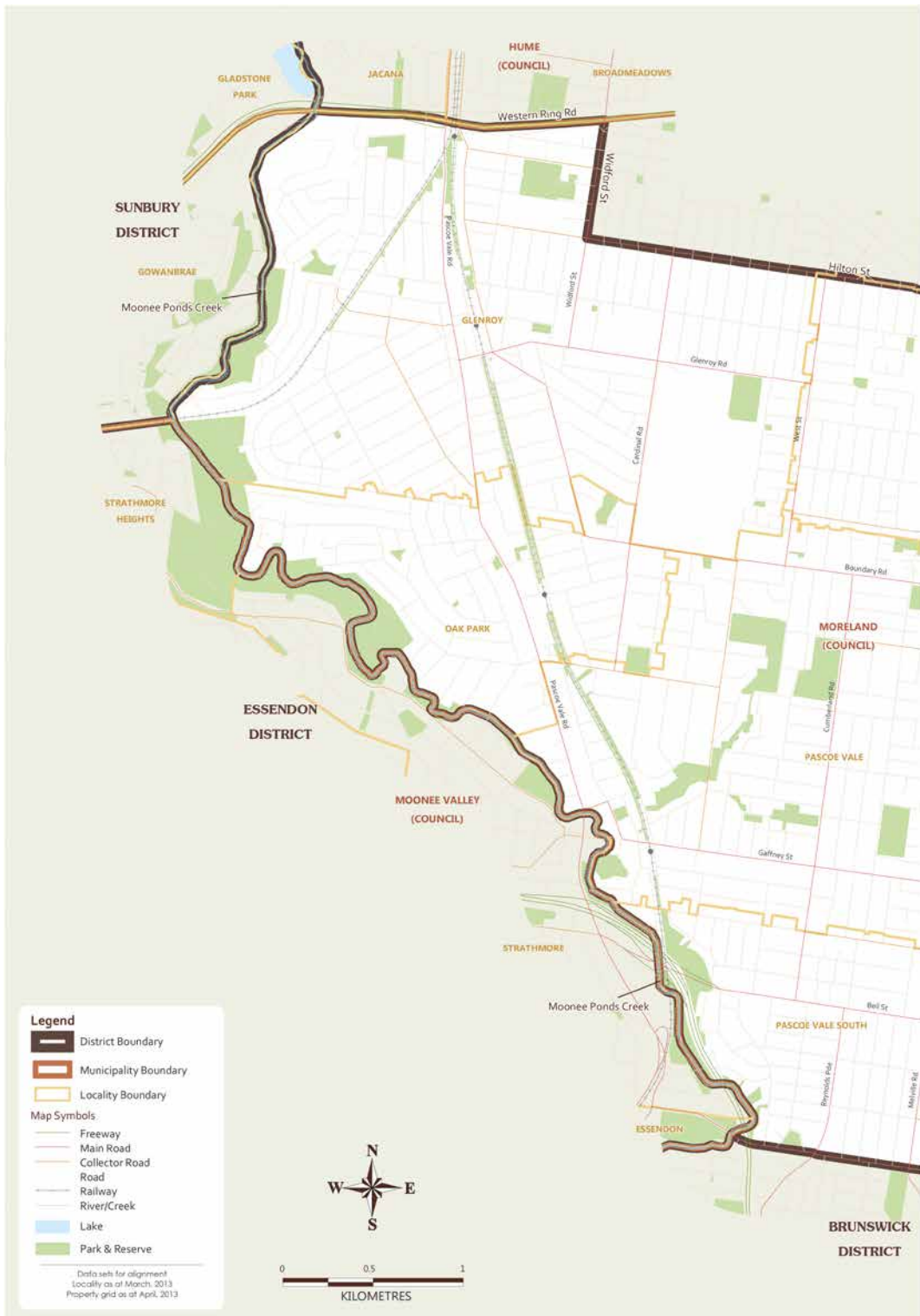
Electoral District

OVENS VALLEY

Electors: 40,338
Deviation: -2.74%
Area: 9,628.11 sq km



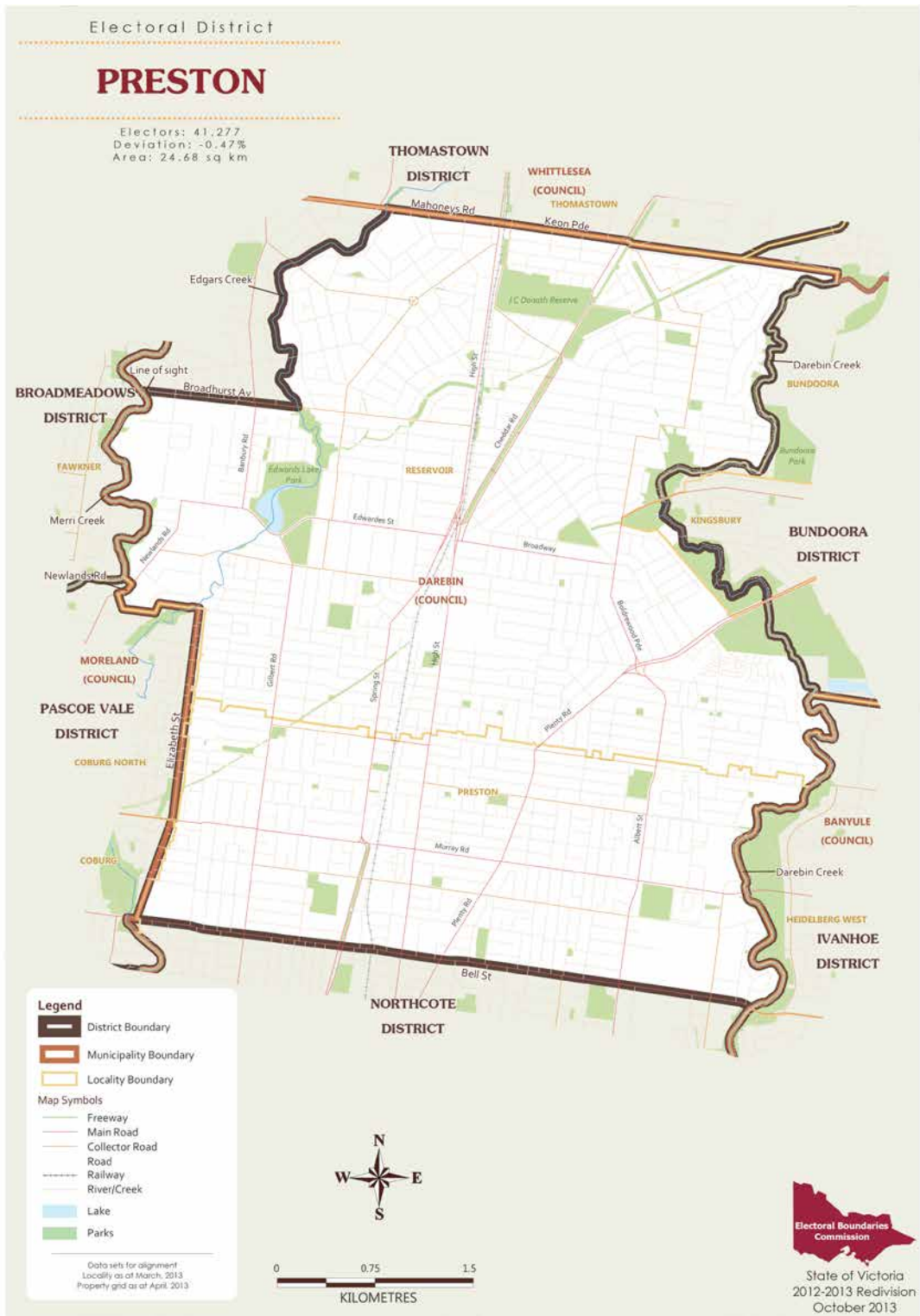
State of Victoria
2012-2013 Redivision
October 2013

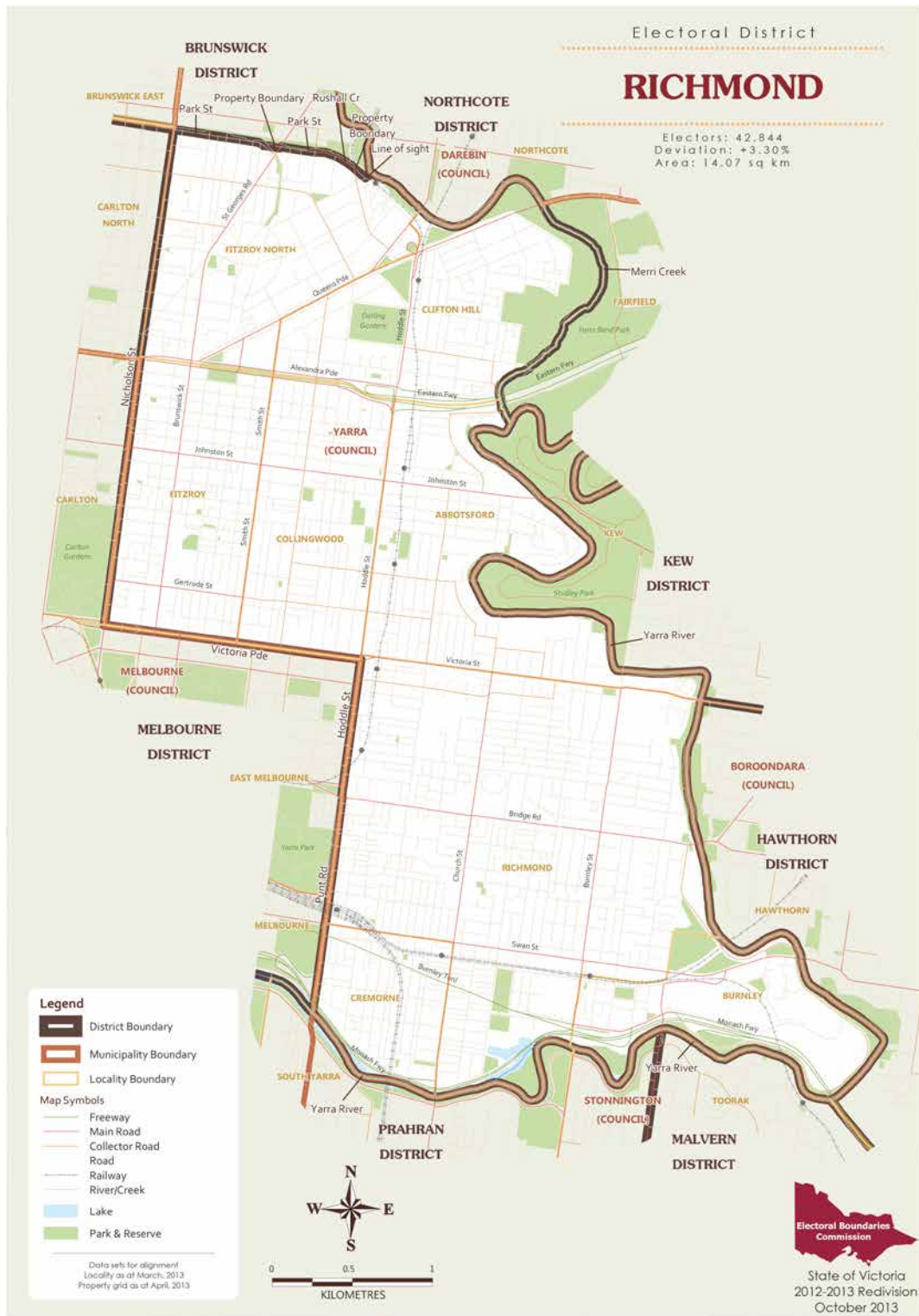


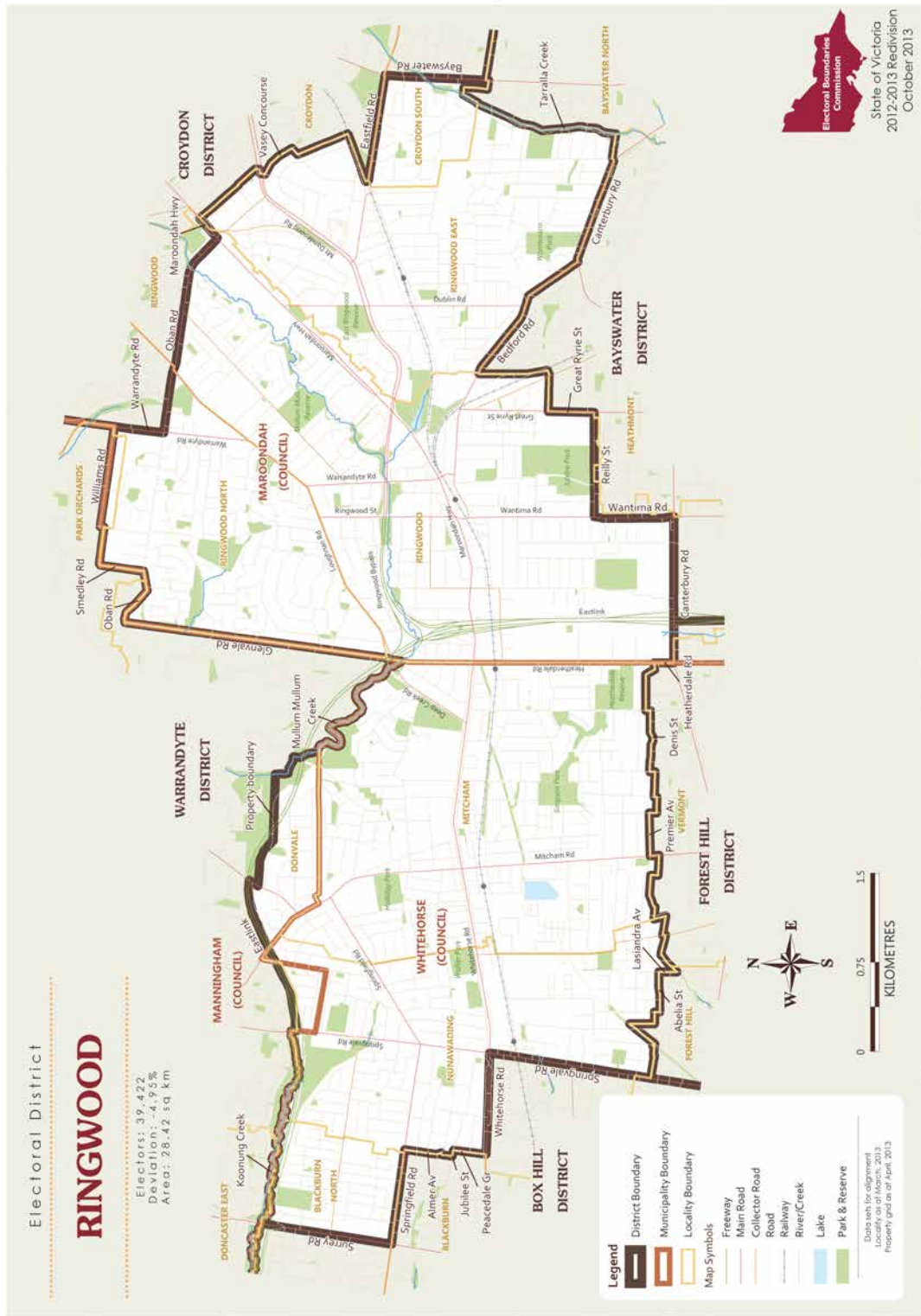




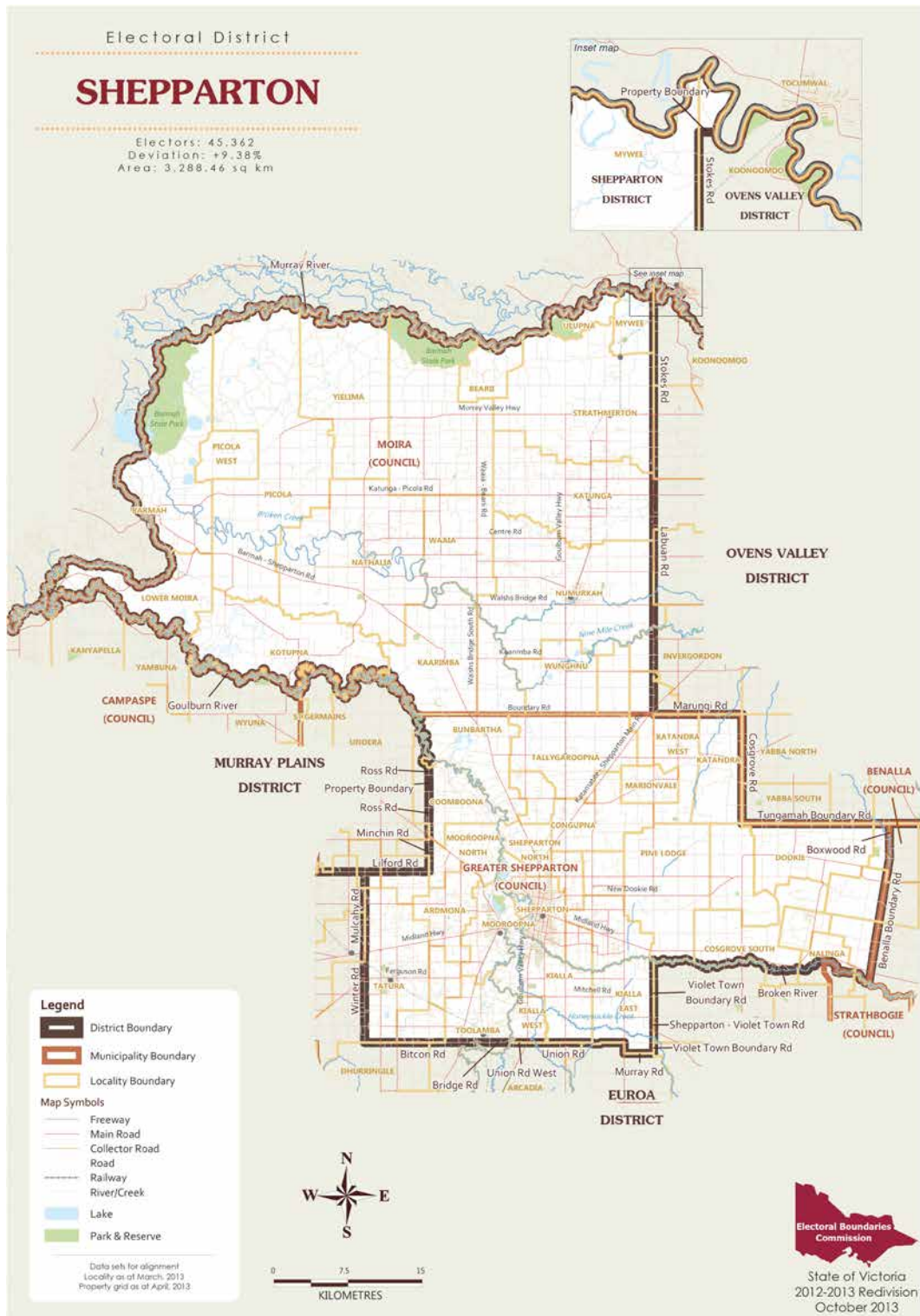


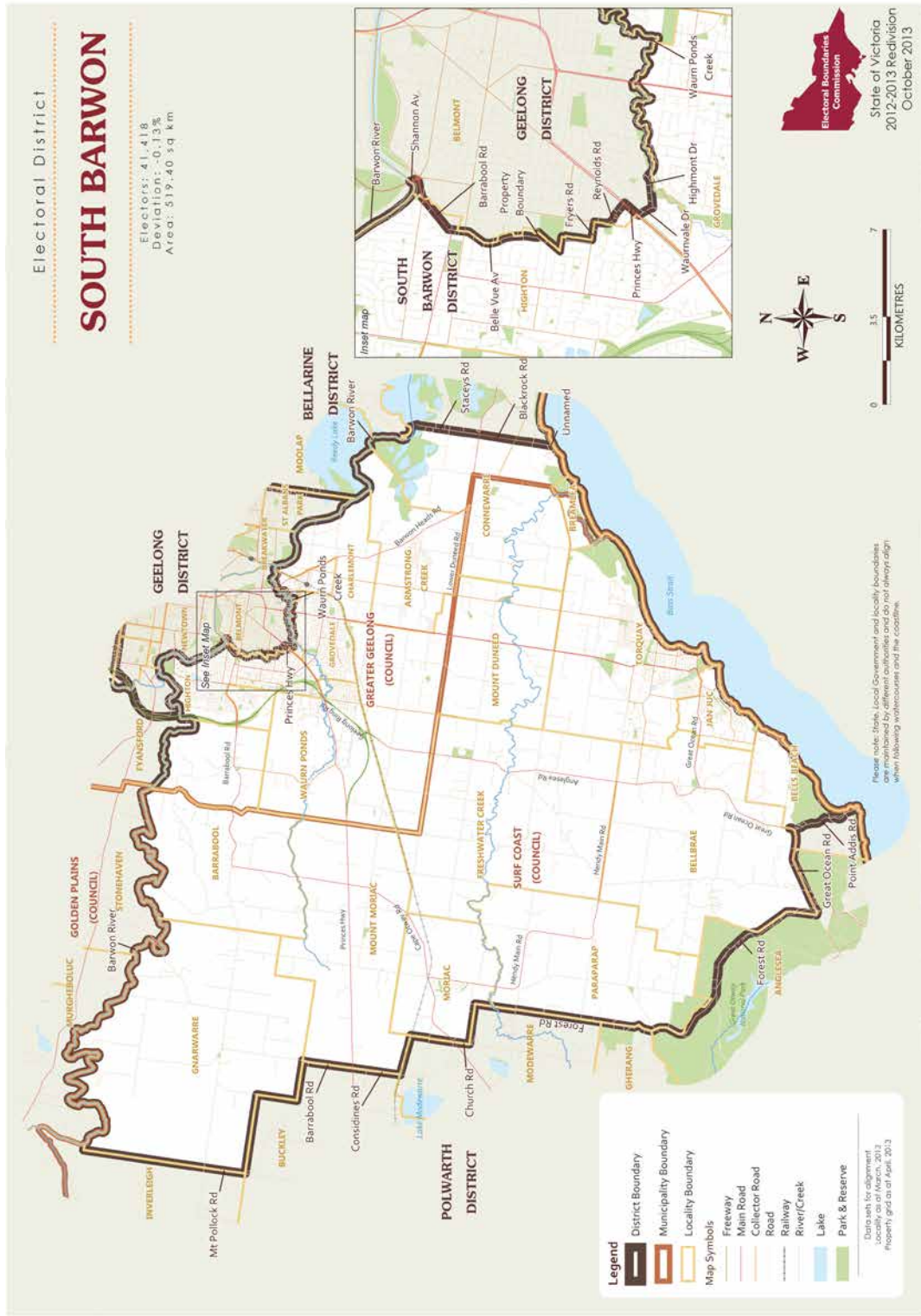


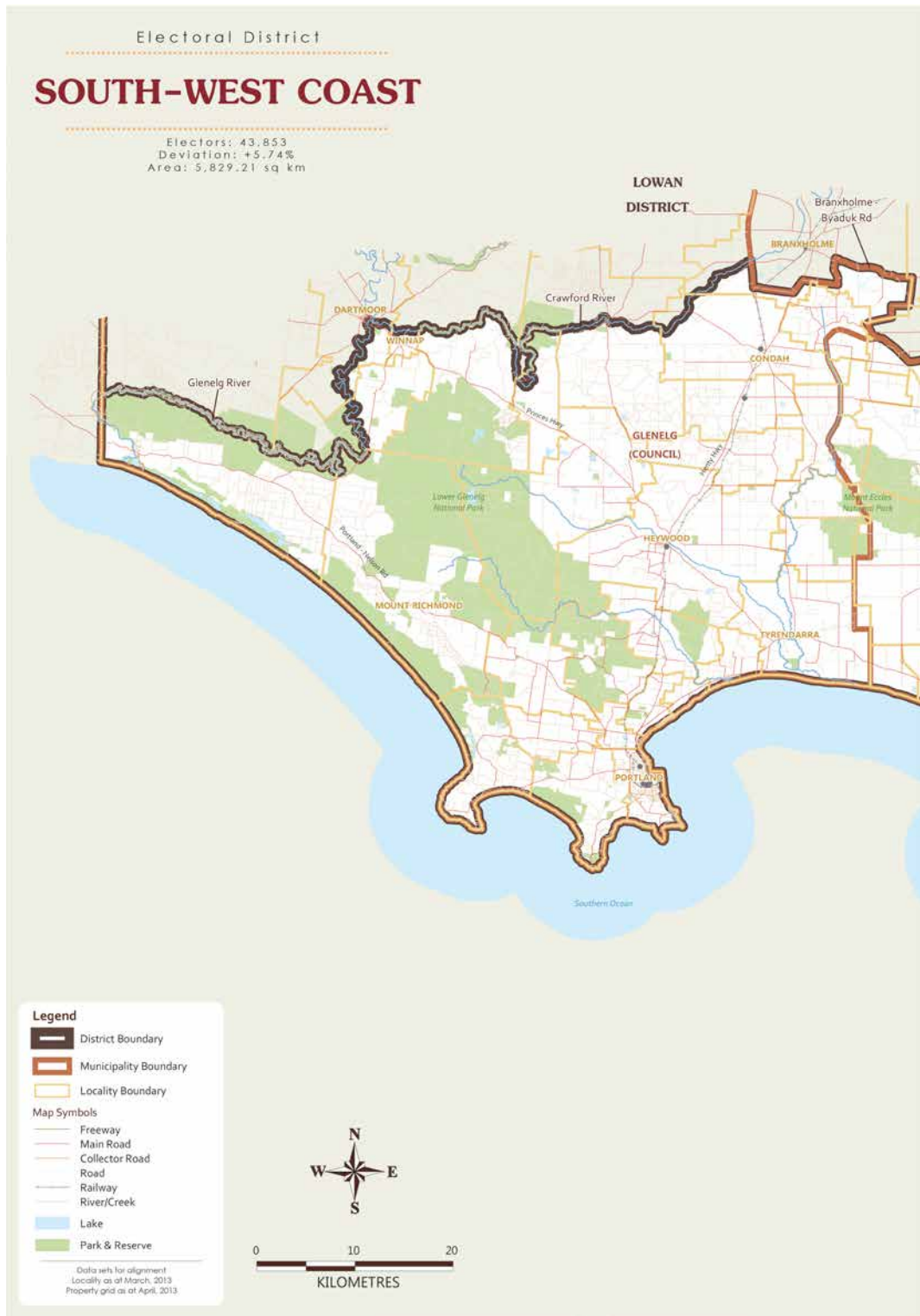


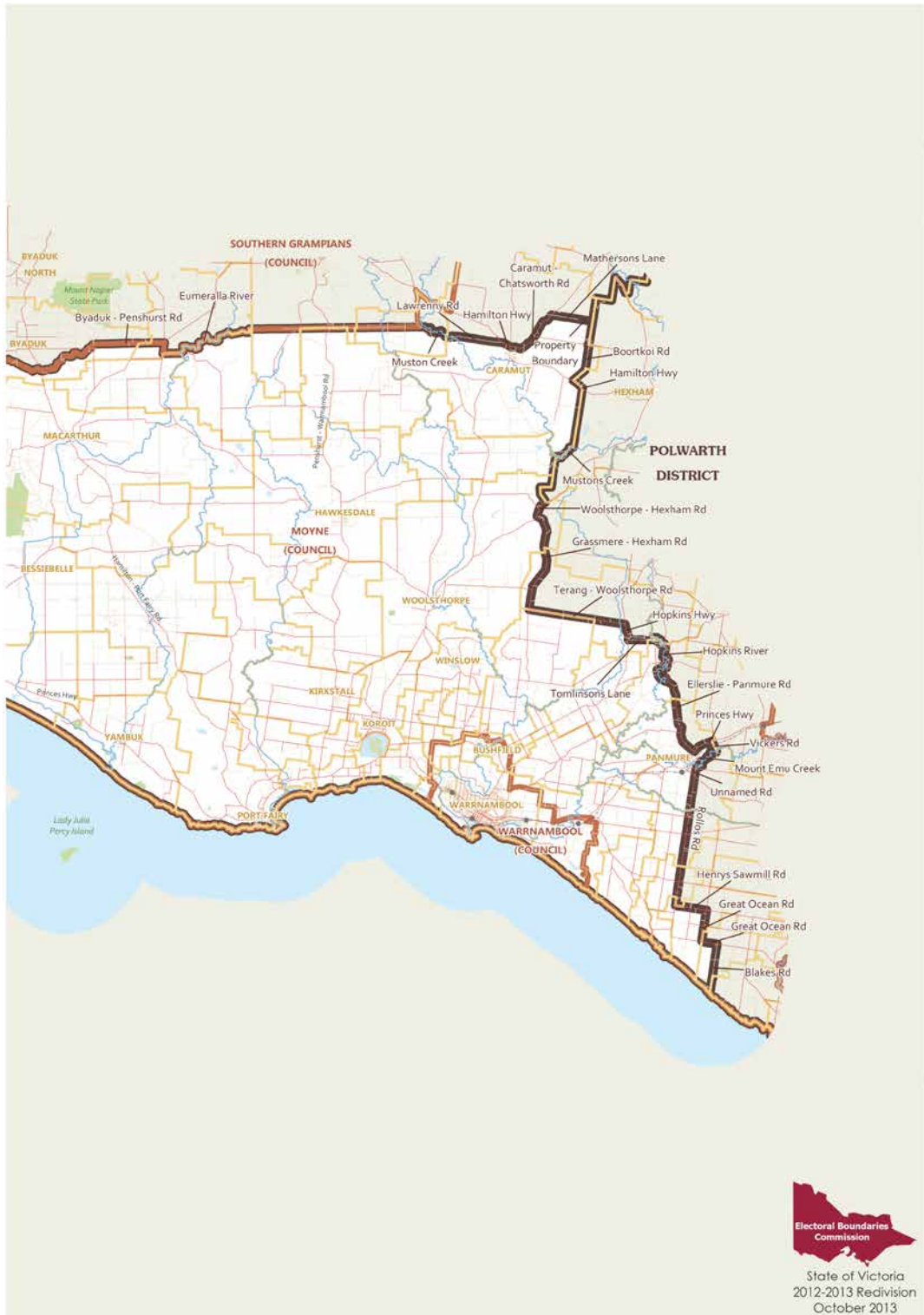


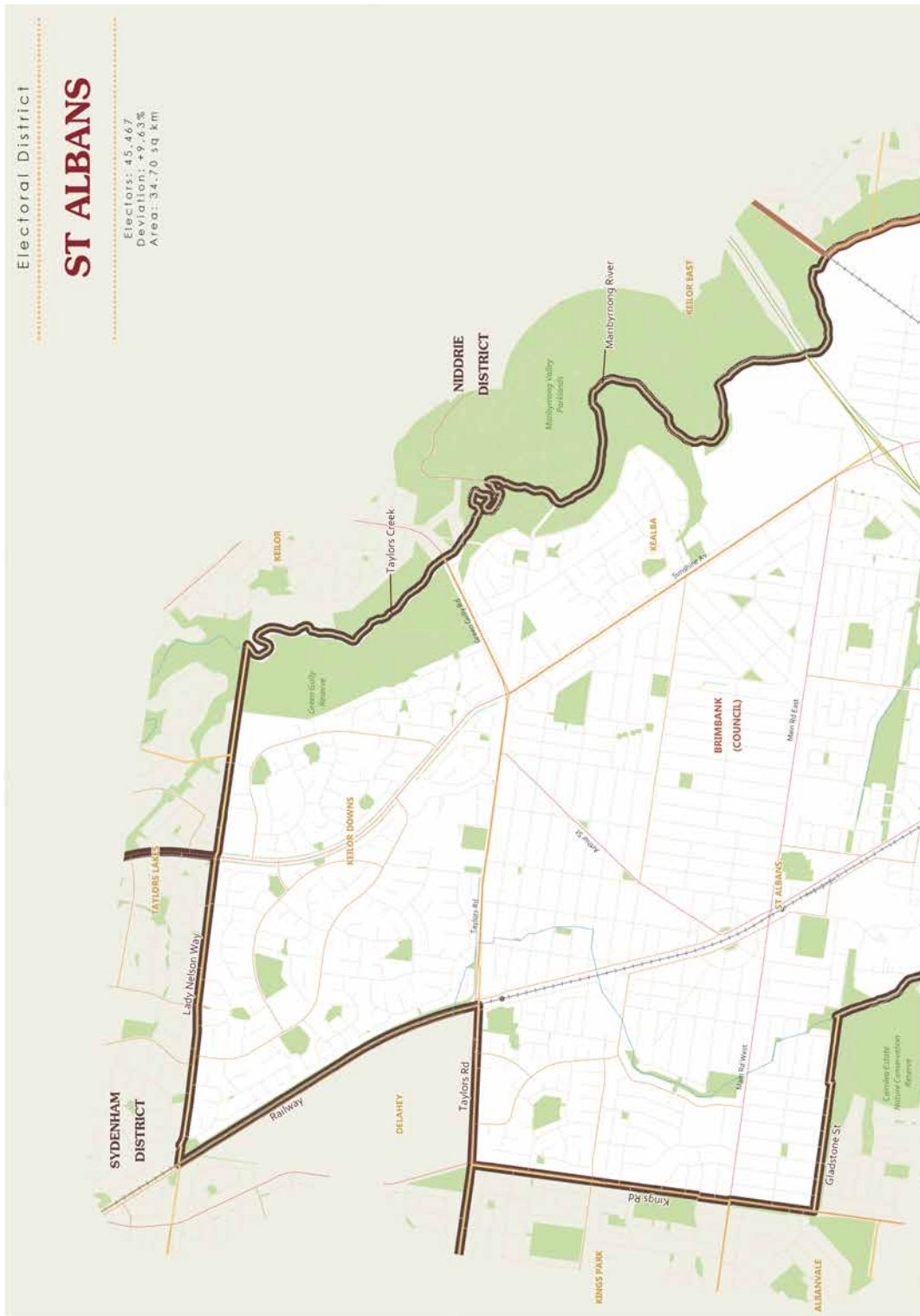




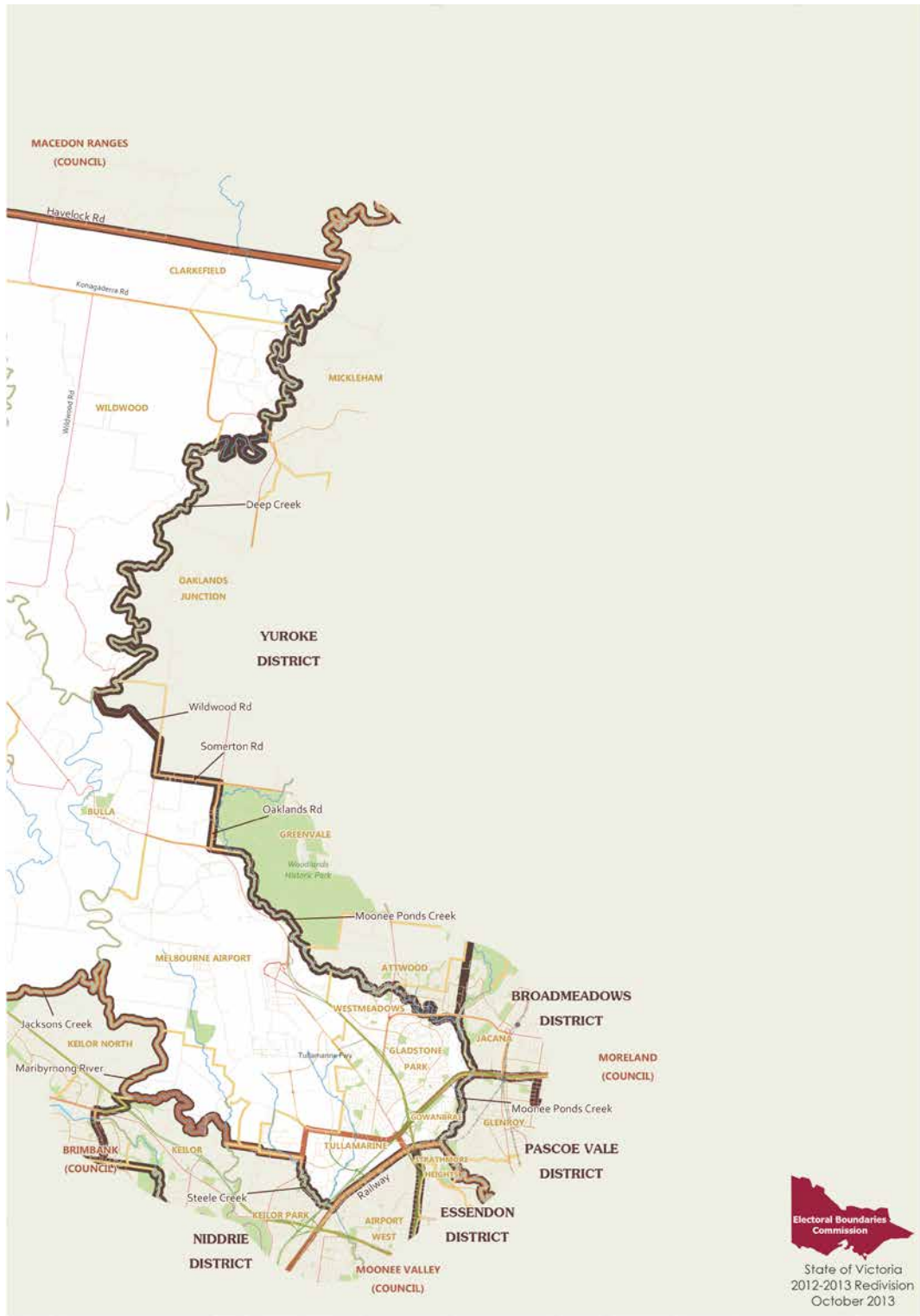


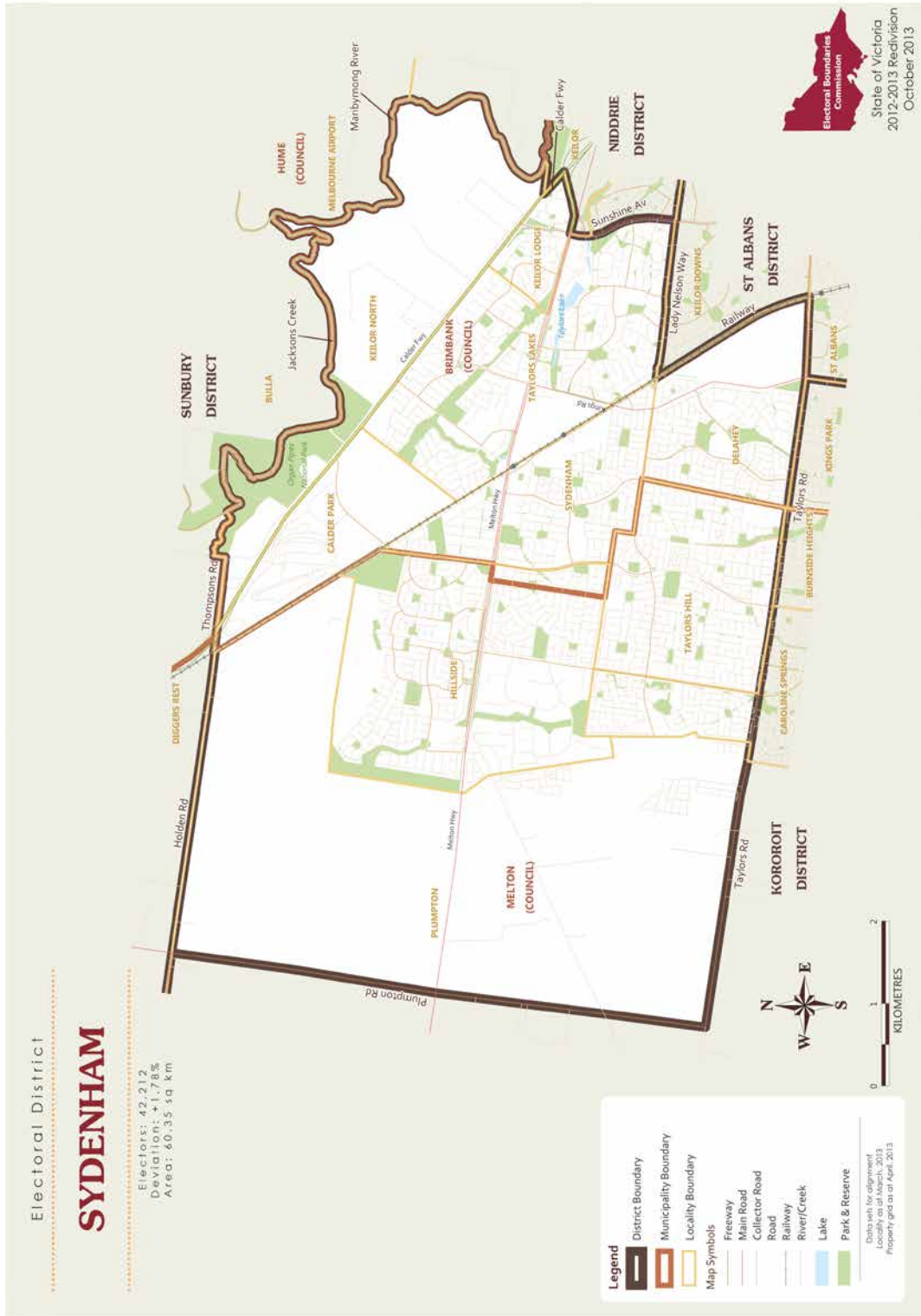


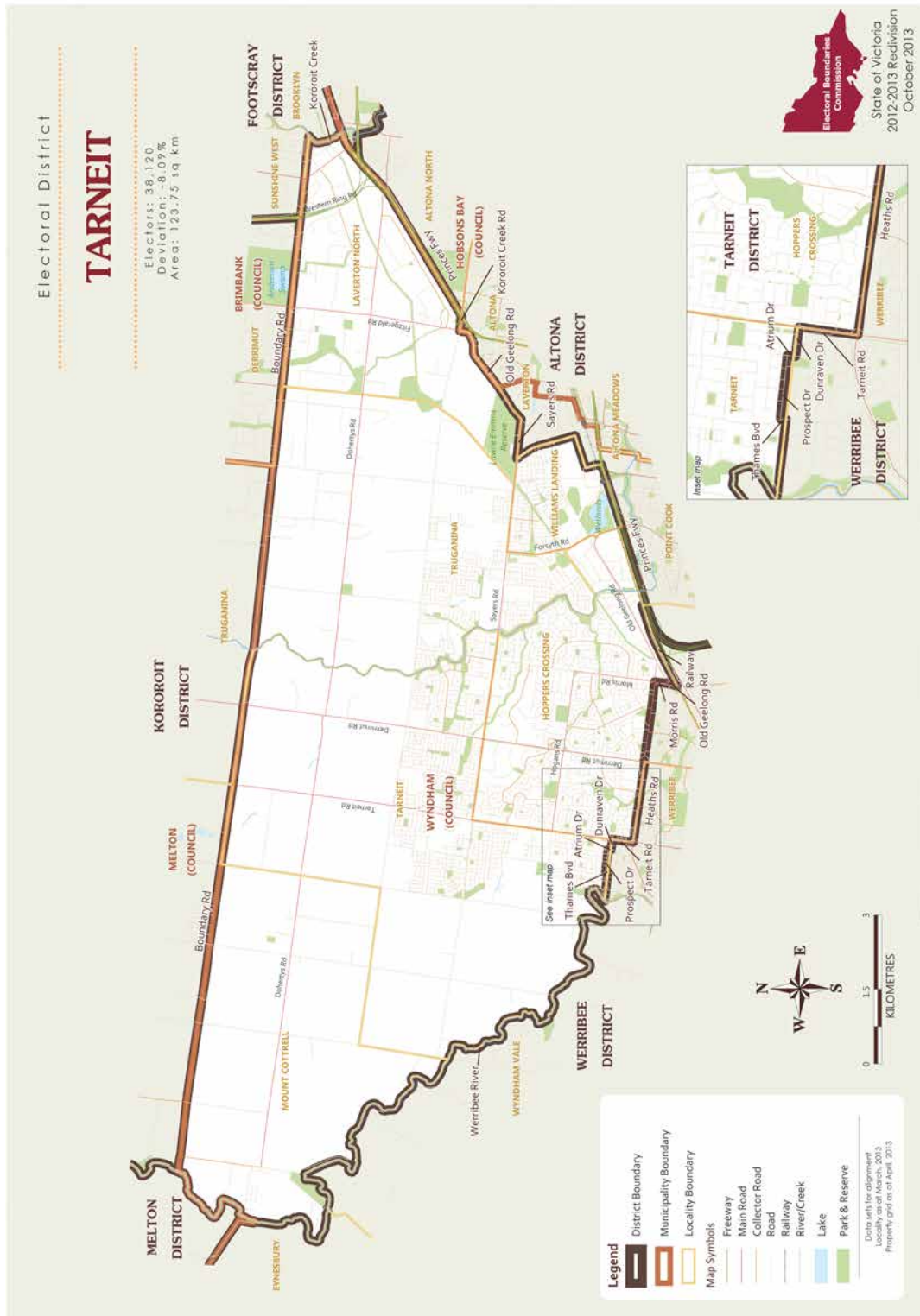


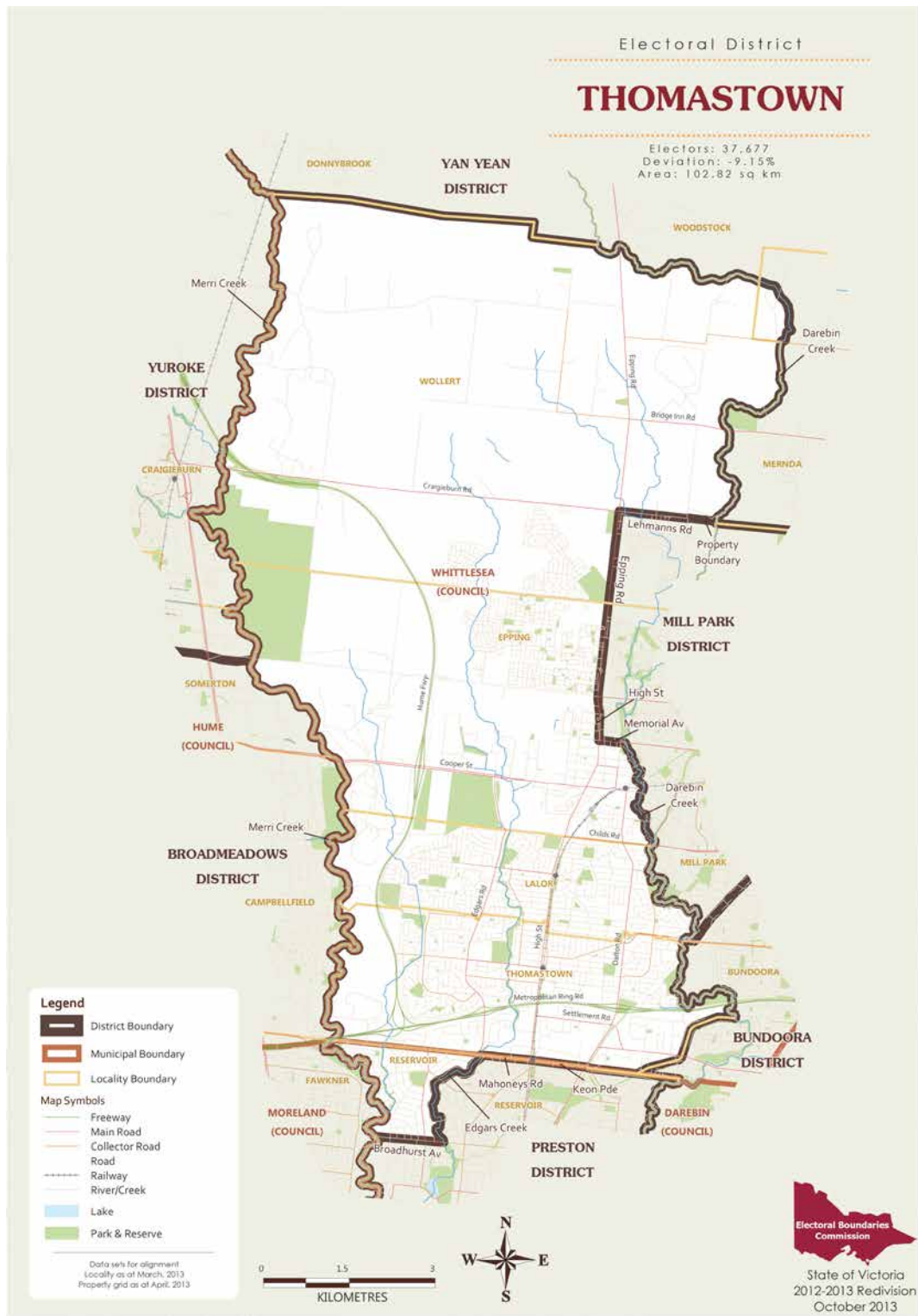


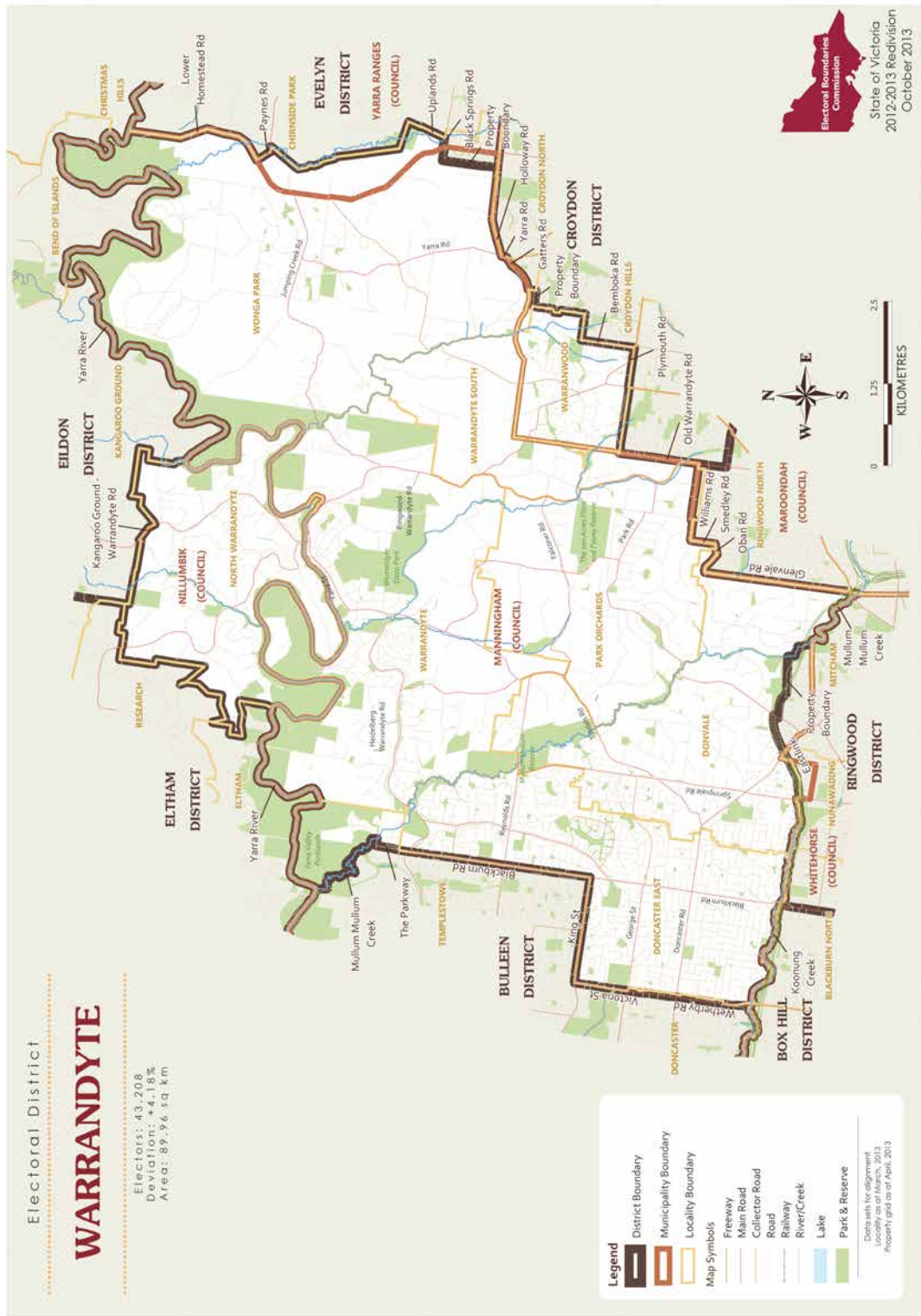












Electoral District

WENDOUREE

Electors: 39,110
 Deviation: -5.70%
 Area: 114.29 sq km



Legend

- District Boundary
- Municipality Boundary
- Locality Boundary

Map Symbols

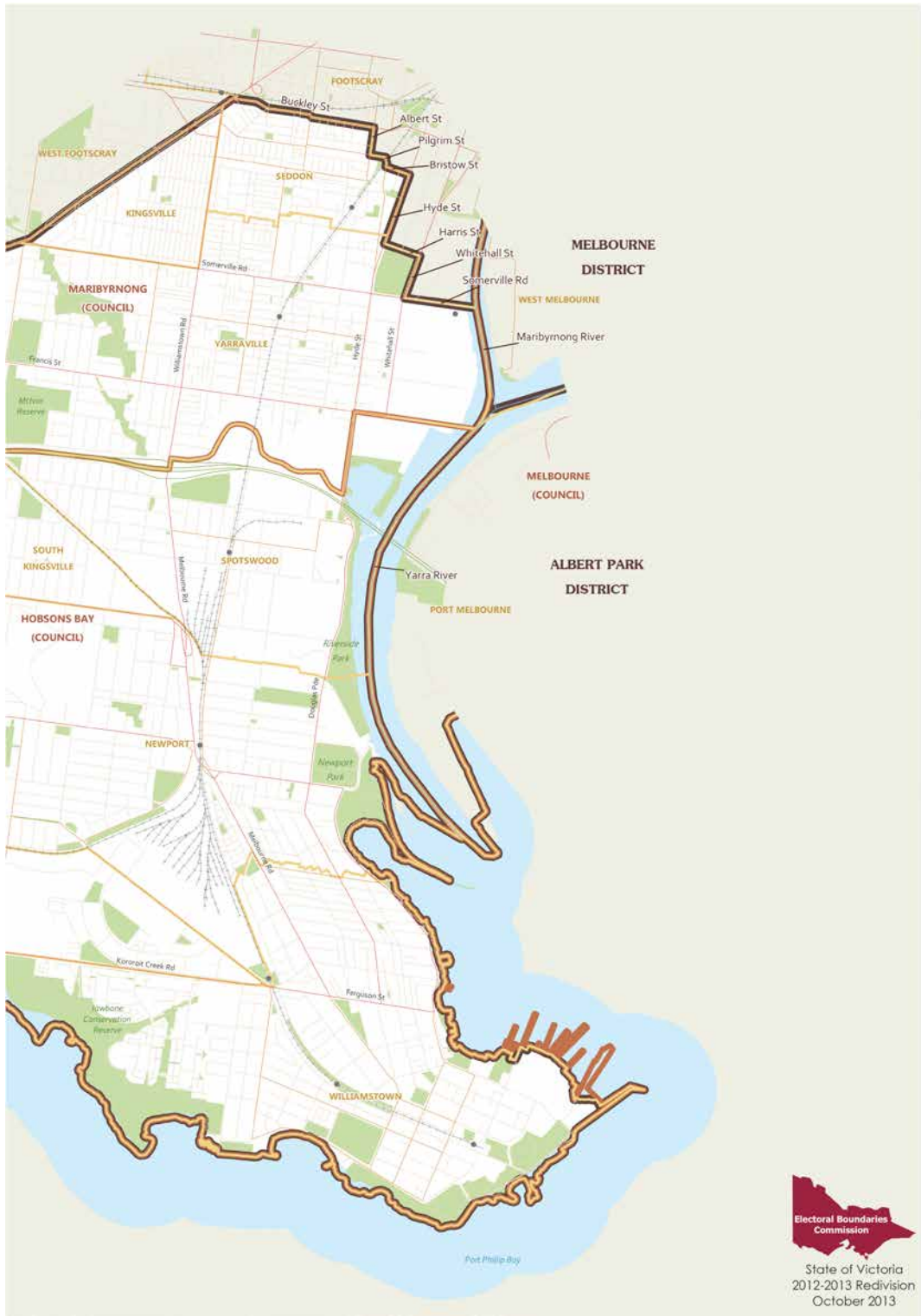
- Freeway
- Main Road
- Collector Road
- Road
- Railway
- River/Creek
- Lake
- Park & Reserve

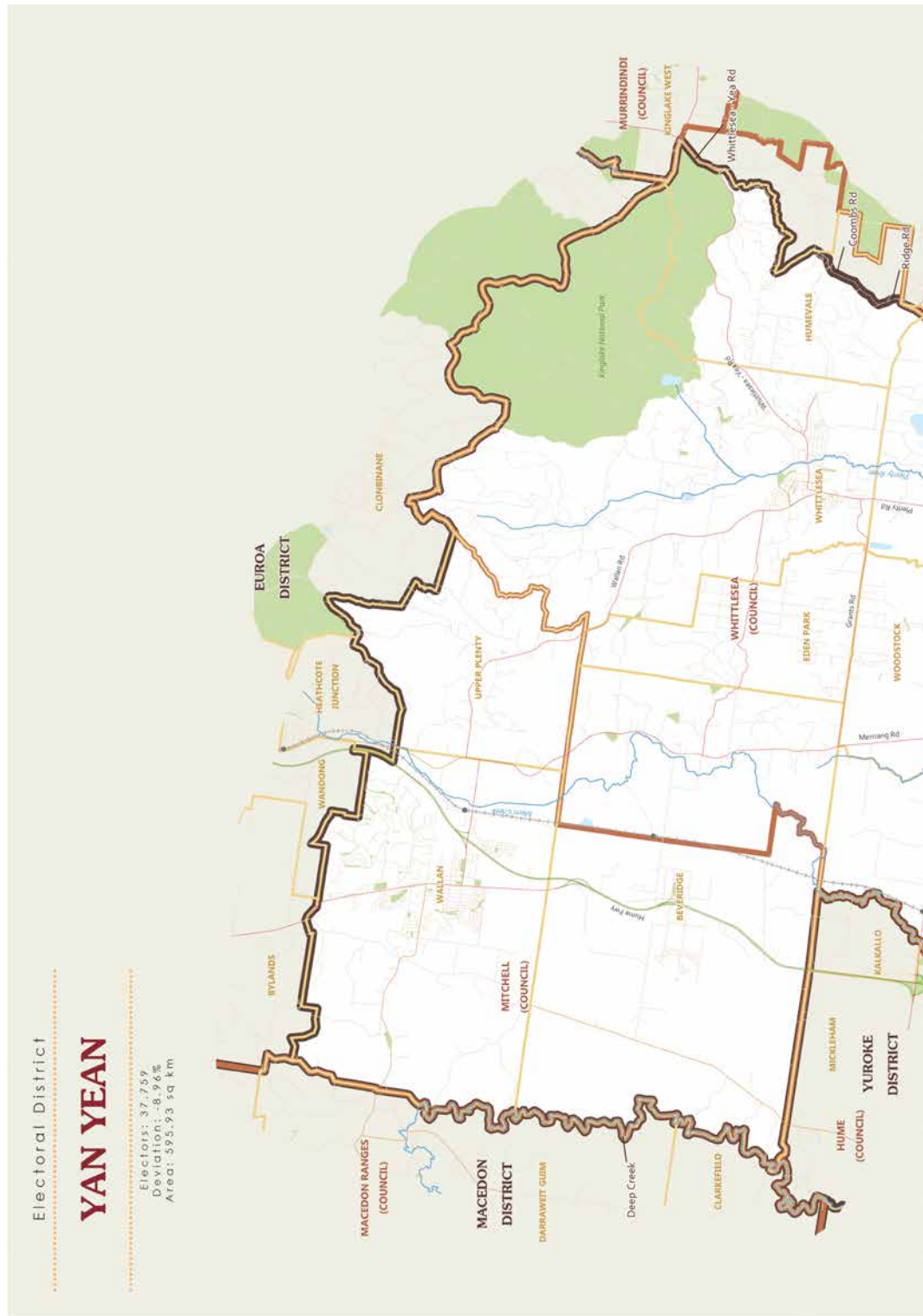
Data sets for alignment
 Locality as at March, 2013
 Property grid as at April, 2013

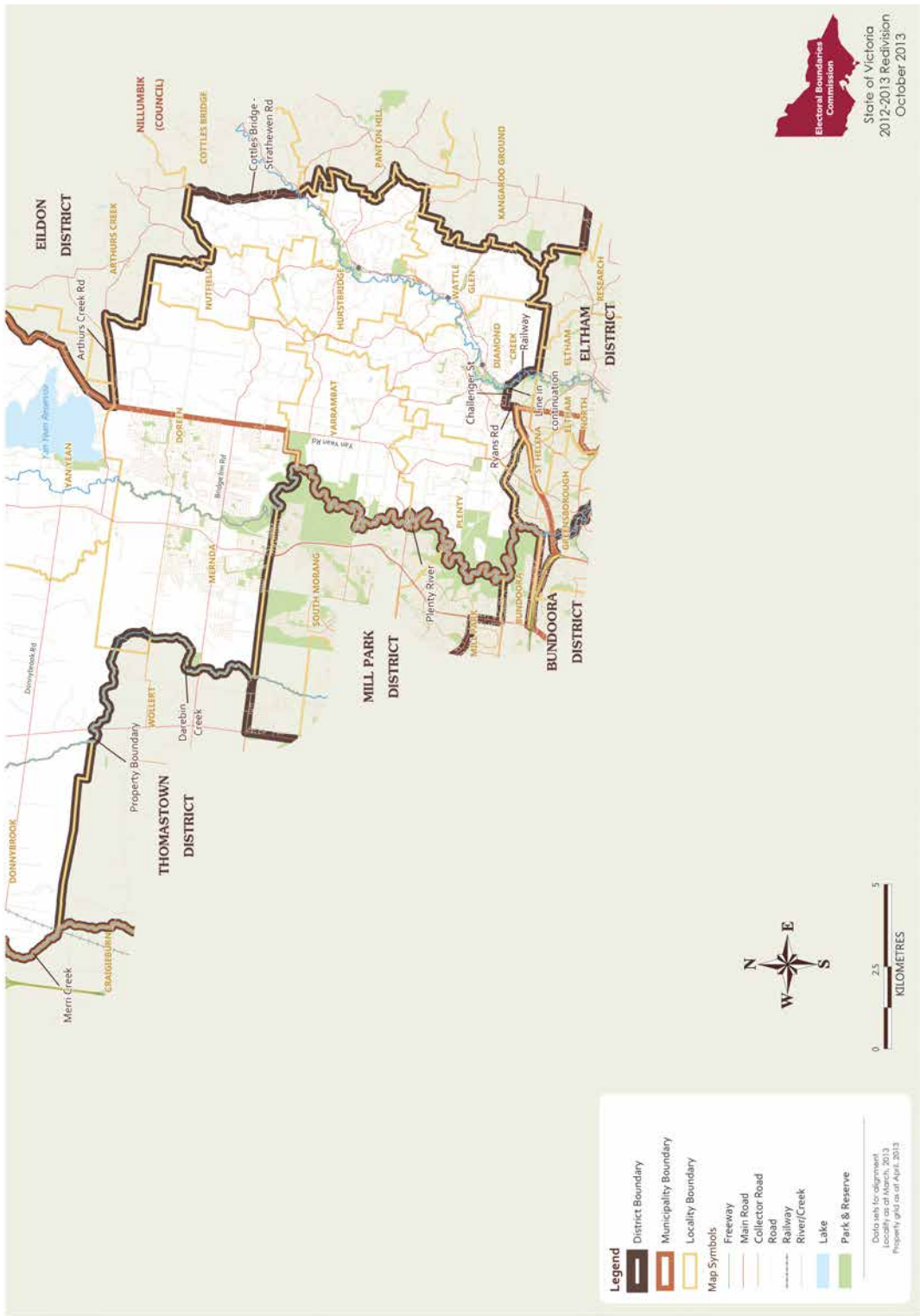


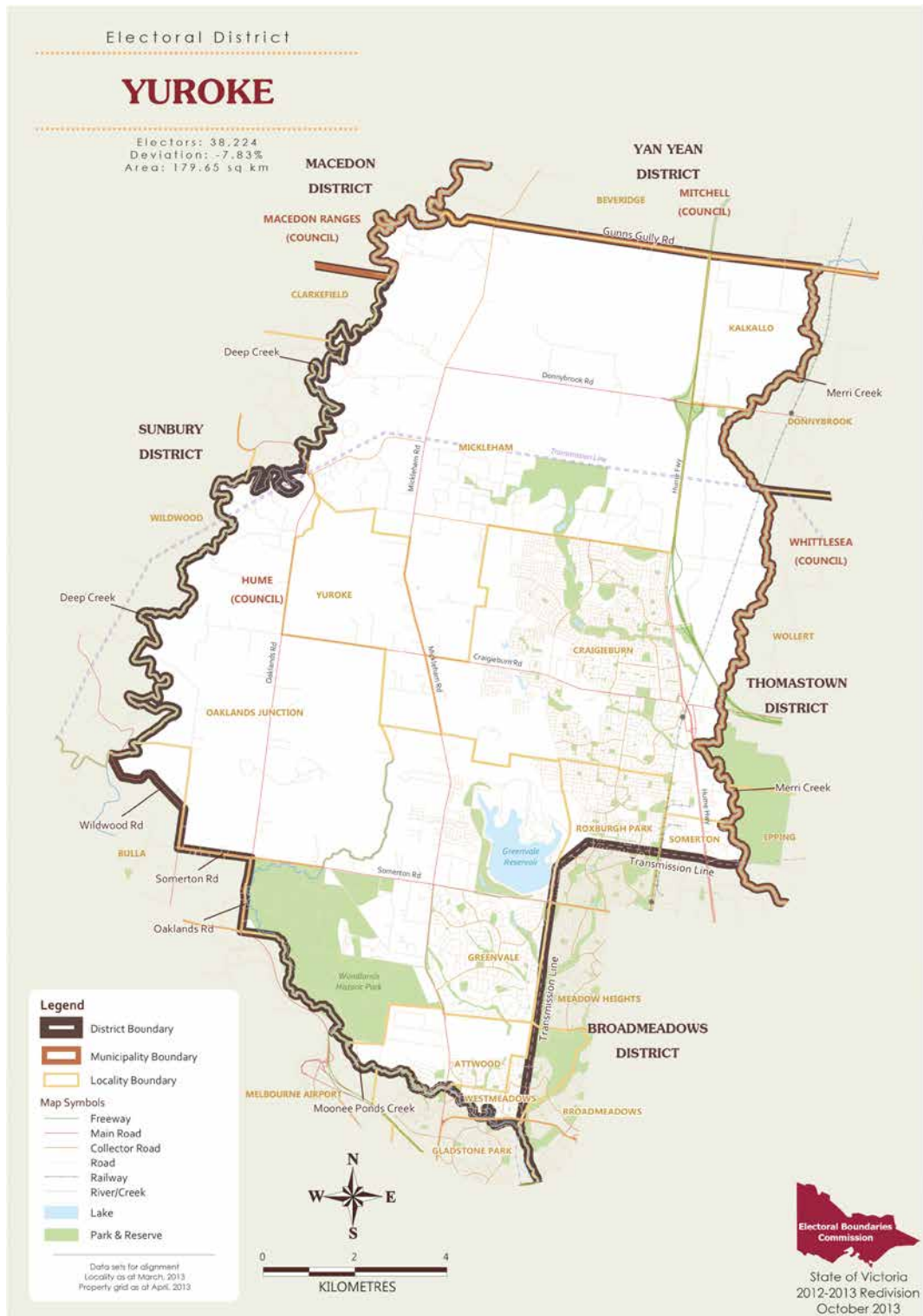
Electoral Boundaries Commission
 State of Victoria
 2012-2013 Redivision
 October 2013











This page was left blank intentionally

bluestar * **PRINT**

The *Victoria Government Gazette* is published by Blue Star Print with the authority of the Government Printer for the State of Victoria

© State of Victoria 2013

This publication is copyright. No part may be reproduced by any process except in accordance with the provisions of the Copyright Act.

Address all enquiries to the Government Printer for the State of Victoria

Level 2 1 Macarthur Street

Melbourne 3002

Victoria Australia

How To Order**Mail Order****Victoria Government Gazette**

Level 5, 460 Bourke Street
Melbourne 3000

PO Box 1957 Melbourne 3001

DX 106 Melbourne

**Telephone**

(03) 8523 4601

**Fax**

(03) 9600 0478

email

gazette@bluestargroup.com.au

**Retail & Mail Sales****Victoria Government Gazette**

Level 5, 460 Bourke Street
Melbourne 3000

PO Box 1957 Melbourne 3001

**Telephone**

(03) 8523 4601

**Fax**

(03) 9600 0478

**Retail Sales****Victorian Government Bookshop**

Level 20, 80 Collins Street
Melbourne 3000

**Telephone**

1300 366 356

**Fax**

(03) 9208 3316

Price Code E