



Victoria Government Gazette

By Authority of Victorian Government Printer

No. G 40 Thursday 3 October 2013

www.gazette.vic.gov.au

GENERAL

TABLE OF PROVISIONS

Private Advertisements		Sales by the Sheriff	
Land Act 1958 – Royal Australian Institute of Architects	2451	Zdenka Filipi	2455
		Walter Morris	2455
		Metin Tonkus	2455
Dissolution of Partnership		Government and Outer Budget Sector	
BP Rio Motors	2451	Agencies Notices	2456
Estates of Deceased Persons		Orders in Council	2482
A. B. Natoli Pty	2451	Acts: Plant Biosecurity	
ANZ Trustees Limited	2451	Serious Sex Offenders	
Aughtersons	2451	(Detention and Supervision)	
Basile & Co. Pty Ltd	2451	Late Notices	2486
Beck Legal	2451	Darebin City Council	
Bruce M. Cook & Associates	2452	– Road Discontinuance	
David Davis & Associates	2452	Obtainables	2490
Dwyer Mahon & Robertson	2452		
Faram Ritchie Davies	2452		
Featherbys Lawyers	2452		
Garden & Green	2452		
McNab McNab & Starke	2453		
Mills Oakley Lawyers	2453		
O’Sullivan & Ruffilli	2453		
Phillip M. Laing	2453		
Raymond James Carter	2453		
Rennick & Gaynor	2453		
Richmond & Bennison	2454		
Sandhurst Trustees Limited	2454		
SBA Law	2454		
Stidston Warren Lawyers	2454		
Tivey & Holland	2454		
White Cleland Pty Ltd	2454		

Advertisers Please Note

As from 3 October 2013

The last Special Gazette was No. 344 dated 2 October 2013.

The last Periodical Gazette was No. 1 dated 13 June 2013.

How To Submit Copy

- See our webpage www.gazette.vic.gov.au
 - or contact our office on 8523 4601 between 8.30 am and 5.30 pm Monday to Friday
-

Copies of recent Special Gazettes can now be viewed at the following display cabinet:

- 1 Treasury Place, Melbourne (behind the Old Treasury Building)
-

PRIVATE ADVERTISEMENTS

Notice is hereby given that the Royal Australian Institute of Architects has applied for a lease pursuant to section 134A of the **Land Act 1958** for a term of fifty (50) years in respect of Crown Allotments 2291 to 2230 (both inclusive), Parish of Melbourne North, City of Melbourne, containing 260.00 sq. metres (more or less) as a site for a balcony and/or terrace projections.

Ref No: 2018180.

DISSOLUTION OF PARTNERSHIP

Notice is hereby given that the business partnership between Peter Riachi and Paul Riachi, trading as BP Rio Motors, at 410 St Georges Road, Thornbury, has been dissolved with effect from 6 September 2013. Peter Riachi is continuing the business at the St Georges Road premises.

Re: MICHAEL JOHN ELLIS, late of 5/130 Balwyn Road, Balwyn, Victoria, retired woodcarver, deceased.

Creditors, next-of-kin and others having claims in respect of the estate of the deceased, who died on 9 July 2013, are required by the trustees, Martin Norman Ellis and Paul Anthony Ellis, to send particulars to the trustees, care of the undermentioned solicitors, by a date not later than two months from the date of publication hereof, after which date the trustees may convey or distribute the assets, having regard only to the claims of which they have notice.

A. B. NATOLI PTY, solicitors,
24 Cotham Road, Kew 3101.

**NOTICE OF CLAIMANTS UNDER
TRUSTEE ACT 1958
(SECTION 33 NOTICE)**

Notice to Claimants

ELIZABETH BARNARD, deceased, late of Lorikeet Lodge Nursing Home, 24-28 Moorooduc Road, Frankston, Victoria, deceased.

Creditors, next-of-kin and others having claims in respect of the estate of the deceased, who died on 16 May 2013, are required by the trustee, ANZ Trustees Limited, of 42/55 Collins Street, Melbourne, Victoria, to send particulars

to the trustee by 6 December 2013, after which date the trustee may convey or distribute the assets, having regard only to the claims of which the trustee has notice.

ANZ TRUSTEES LIMITED,
42/55 Collins Street, Melbourne, Victoria 3000.

LORNA JUNE CLEAVE, late of Unit 1, 49 Grayling Crescent, Croydon, Victoria, teacher, deceased.

Creditors, next-of-kin and others having claims in respect of the estate of the abovenamed deceased, who died on 25 August 2012, are required by the executors, Kathleen Anne Hardy and Jacqueline Lee Hardy, to send particulars thereof to them, care of the undermentioned solicitors, within two months from the date of publication of this notice, after which the executors will distribute the estate, having regard only to claims of which they have notice.

AUGHTERSONS, solicitors,
267 Maroondah Highway, Ringwood,
Victoria 3134.

Re: Estate MERLE ELIZABETH PEEL, deceased.

In the estate of MERLE ELIZABETH PEEL, late of 40 Mitchell Street, Kerang, Victoria, Victoria, home duties, deceased. Creditors, next-of-kin and all others having claims against the estate of the said deceased are required by Julie Ann Wilkinson, the executor of the Will of the said deceased, to send particulars of such claims to her, in care of the undermentioned solicitors, within two months from the date of publication of this notice, after which date they will distribute the assets, having regard only to the claims of which they then have notice.

BASILE & CO. PTY LTD, legal practitioners,
46 Wellington Street, Kerang, Victoria 3579.

Re: JUSTIN FRANCIS WILSON, deceased, late of 36 High Street, Heathcote, Victoria.

Creditors, next-of-kin and others having claims in respect of the estate of the deceased, who died on 26 June 2012, are required by the trustee, Margaret Frances Wilson, care of Beck

Legal, 165–171 Hargreaves Street, Bendigo, Victoria, to send particulars to the trustee, by 19 December 2013, after which date the trustee may convey or distribute the assets, having regard only to the claims of which the trustee has notice.

BECK LEGAL, solicitors,
165–171 Hargreaves Street, Bendigo 3550.

Re: ANN LEIGH, deceased.

Creditors, next-of-kin and others having claims in respect of the estate of ANN LEIGH, late of 42 Narong Road, Caulfield, Victoria, gentlewoman, who died on 9 September 2012, are to send particulars of their claims to the personal representative(s), care of the undermentioned solicitors, by 4 December 2013, after which date the personal representative(s) may convey or distribute the assets, having regard only to the claims of which they then have notice.

BRUCE M. COOK & ASSOCIATES, solicitors,
Level 1, 114 William Street, Melbourne 3000.

Re: MANFRED HERBERT WENDE (also known as Frederick Herbert Wende), late of 10 Nabilla Court, Pakenham, Victoria, truck driver, deceased.

Creditors, next-of-kin and others having claims in respect of the estate of the deceased, who died on 30 June 2012, are required by the administrator, Brenda May Wende, to send particulars to her, care of the undermentioned solicitors, by 2 December 2013, after which date they may convey or distribute the assets, having regard only to the claims of which they then have notice.

DAVID DAVIS & ASSOCIATES, solicitors,
Suite 4, 368 George Street, Fitzroy, Victoria 3065.

Re: Estate of ELEANOR MARY RICKARD.

Creditors, next-of-kin or others having claims in respect of the estate of ELEANOR MARY RICKARD, late of Wirrim Lodge, Taverner Street, Birchip, in the State of Victoria, home duties, deceased, who died on 20 June 2013, are to send particulars of their claim to the executors, care of the undermentioned legal practitioners, by 2 December 2013, after which the executors will distribute the assets, having

regard only to the claims of which they then have notice.

DWYER MAHON & ROBERTSON,
legal practitioners,
Beveridge Dome, 194–208 Beveridge Street,
Swan Hill 3585.

NOTICE TO CLAIMANTS UNDER TRUSTEE ACT 1958

PHYLLIS ANNE FOSTER, late of 25 Perrivale Drive, Shepparton, Victoria, retired (the deceased).

Creditors, next-of-kin and other persons having claims in respect of the estate of the deceased, who died on 17 January 2013, are required by the personal representative, Mary Elinor Johnson, of 35 Lisa Street, Varaville Caravan Park, Midland Highway, Mooroopna, Victoria, to send particulars of their claims to her solicitors, Faram Ritchie Davies, at their address below by 17 December 2013, after which date the personal representative may convey or distribute the assets, having regard only to the claims of which she then has notice.

Dated 17 September 2013

FARAM RITCHIE DAVIES,
solicitors for the said Mary Elinor Johnson,
375 Wyndham Street, Shepparton, Victoria 3630.

Re: IRIS VALERIE WRIGHT, deceased.

Creditors, next-of-kin and others having claims in respect of the estate of the deceased, who died on 3 July 2013, are required by the trustee, Mark Featherby, care of Featherbys Lawyers of 14 Ninth Avenue, Rosebud, Victoria, to send particulars to the trustee by 4 December 2013, after which date the trustee may convey or distribute the assets, having regard only to the claims of which the trustee has notice.

FEATHERBYS LAWYERS, solicitors,
14 Ninth Avenue, Rosebud 3939.

Re: Estate RONALD JOHN JILBERT, deceased.

Creditors, next-of-kin and others having claims in respect of the estate of the deceased, who died on 8 May 2013, are required by the trustees, Graeme Charles Jilbert and Lynette Alma Willson, to send particulars to them, care

of the undersigned, by 4 December 2013, after which date the trustees may convey or distribute the assets, having regard only to the claims of which they then have notice.

GARDEN & GREEN, lawyers,
4 McCallum Street, Swan Hill, Victoria 3585.

REITA MAY LECKIE, late of 15 Martin Street, Sunshine, in the State of Victoria.

Creditors, next-of-kin and others having claim in respect of the estate of the above deceased, who died at Sunshine on 12 September 2012, are required by the executors and trustees of the said deceased, Ian Bruce McNab and Mark Albert Maier, both care of McNab McNab & Starke, of 21 Keilor Road, Essendon, to send particulars to them by 6 December 2013, after which date the trustees may convey or distribute the assets, having regard only to the claims of which they then have notice.

McNAB McNAB & STARKE, solicitors,
21 Keilor Road, Essendon 3040
Telephone 9379 2819.

Re: CHRISTOPHER JOHN JOHNSON, late of Unit 3, 29 Dumbarton Street, Reservoir, Victoria.

Creditors, next-of-kin and others having claims in respect of the estate of the deceased, who died on 15 April 2013, are required to send particulars of their claims to the executor, care of PO Box 453, Collins Street West, Melbourne, Victoria 8007, by 4 December 2013, after which date the executor may convey or distribute the assets, having regard only to the claims of which she may then have notice.

MILLS OAKLEY LAWYERS,
Level 6, 530 Collins Street, Melbourne 3000.

**NOTICE TO CREDITORS UNDER
TRUSTEE ACT 1958**

(SECTION 33 NOTICE)

Notice To Claimants

MAURICE WILLIAM WHELAN, late of 3 Park Street, Abbotsford, Victoria 3067, retired gentleman, deceased. Creditors, next-of-kin and others having claims in respect of the estate of the deceased, who died on 8 October 2010, are required by Michael Gerard Hally and Stephen

Cornelius Hally of Victoria, the executors of the Will of the deceased, by way of chain of executors, to send particulars of their claims to them, care of the undermentioned solicitor, by 2 December 2013, after which date the executors may convey or distribute the assets, having regard only to the claims of which they then have notice.

Jasmine A. Ruffilli of
O'SULLIVAN & RUFFILLI, solicitors,
175 Victoria Parade, Fitzroy, Victoria 3065.

LILLIAN MILDRED MARKS, late of TLC Aged Care Pty Ltd, 'The Belmont', 235-237 High Street, Belmont, Victoria 3216, retired, deceased.

Creditors, next-of-kin and others having claims in respect of the estate of the deceased, who died on 10 April 2013, are required by the administrator, Sharyn Louise Johnston, care of Unit 1, 220 South Valley Road, Highton, Victoria 3216, to send particulars of their claims to her by 31 December 2013, after which date she will distribute the assets, having regard only to the claims of which she then has notice.

Dated 25 September 2013

PHILLIP M. LAING, solicitor,
Unit 1, 220 South Valley Road, Highton,
Victoria 3216.

RHONDA MAY CARTER, late of 13 Gullquist Way, Pakenham, Victoria 3810.

Creditors, next-of-kin and all others having claims in respect of the deceased, who died on 28 June 2013, are required by the executor, Raymond James Carter, 15/8 Saffron Drive, Hallam, Victoria 3803, to send particulars of such claims to the said executor by 2 December 2013, after which date the executor will distribute the assets, having regard only to the claims of which he has notice.

KEVIN RONALD BOWEN, late of Unit 4, 35 Strathalbyn Street, Kew East, Victoria, retired, deceased.

Creditors, next-of-kin and others having claims in respect of the estate of the deceased, who died on 17 February 2013, are required by the executors, Andrew Graham Neideck, of

46 Panoramic Road, North Balwyn, Victoria, accountant, and Barry James Williams, of 193 Crestwood Drive, Molendinar, Queensland, academic, to send particulars to them by 3 December 2013, after which date they may convey or distribute the assets, having regard only to the claims of which they then have notice.

RENNICK & GAYNOR, solicitors,
431 Riversdale Road, Hawthorn East,
Victoria 3123.

MAXWELL GEORGE HANDSHIN, formerly of 437 Beach Road, Beaumaris, Victoria, but late of Karinya Grove Nursing Home, 3 Aberdeen Road, Sandringham, Victoria.

Creditors, next-of-kin and others having claims in respect of the estate of the deceased, who died on 8 September 2013, are required by the executors, Winsome Van Den Bossche and Warwick George Barton, to send particulars of their claim to them, care of the undermentioned solicitors, by 2 December 2013, after which date the said executors may distribute the assets, having regard only to the claims of which they then have notice.

RICHMOND & BENNISON, solicitors,
493 Main Street, Mordialloc 3195.

Re: MARJORIE ELLA LEANEY, deceased.

Creditors, next-of-kin and others having claims in respect of the estate of the deceased, who died on 21 September 2013, are required by the trustee, Sandhurst Trustees Limited, ACN 004 030 737, of 18 View Street, Bendigo, Victoria, to send particulars to the trustee by 3 December 2013, after which date the trustee may convey or distribute the assets, having regard only to the claims of which the trustee has notice.

SANDHURST TRUSTEES LIMITED,
18 View Street, Bendigo 3550.

Re: ANDREW JOHN DODSON-GEARY, deceased.

Creditors, next-of-kin and others having claims in respect of the estate of ANDREW JOHN DODSON-GEARY, deceased, late of 31 Argus Street, Cheltenham, Victoria, manager,

who died on 9 April 2013, are required by the trustee, Rose Dodson-Geary, care of Level 13, 607 Bourke Street, Melbourne, Victoria 3000, to send particulars to her, care of SBA Law, Level 13, 607 Bourke Street, Melbourne, Victoria, by 2 December 2013, after which date the trustee may convey or distribute the assets, having regard only to the claims of which the trustee then has notice.

SBA LAW,
Level 13, 607 Bourke Street, Melbourne,
Victoria 3000.

EDWARD RAYMOND CROW, late of 3 Westport Street, Balnarring, Victoria, deceased.

Creditors, next-of-kin and others having claims in respect of the estate of the deceased, who died on 18 June 2013, are required by the executors, Denise Ann Crow, of 3 Westport Road, Balnarring, Victoria and Michael Anthony Crow of 14 Wattle Court, Balnarring, Victoria, to send particulars to them, care of Stidston Warren Lawyers, by 8 December 2013, after which date the executors may convey or distribute the assets, having regard only to the claims of which they then have notice.

STIDSTON WARREN LAWYERS,
Suite 1, 10 Blamey Place, Mornington 3931.

JOHN JAMES FARLECH, late of 22 Woods Street, Stawell, Victoria, deceased.

Creditors, next-of-kin and others having claims in respect of the estate of the deceased, who died on 24 October 2011, are required by the executor, Tania Lee McKenzie, care of the undermentioned solicitors, to send particulars to them by 2 December 2013, after which date the executor may convey or distribute the assets, having regard only to the claims of which she then has notice.

TIVEY & HOLLAND, solicitors,
97 Barkly Street, Ararat 3377.

Re: EMILY ROSE HODGINS, late of 45 Park Lane, Somerville, Victoria, retired, deceased.

Creditors, next-of-kin and others having claims in respect of the estate of the deceased, who died on 2 July 2013, are required by the trustee,

Maree Elizabeth Hodgins, to send particulars to the trustee, care of the undermentioned solicitors, by a date not later than two months from the date of publication of this notice, after which date the trustee may convey or distribute the assets, having regard only to the claims of which the trustee has notice.

WHITE CLELAND PTY LTD, solicitors,
3/454 Nepean Highway, Frankston 3199.

ADVERTISEMENT OF AUCTION BY
THE SHERIFF

On Thursday 21 November 2013 at 1.30 pm in the afternoon at the Sheriff's Office, 444 Swanston Street, Carlton (unless process be stayed or satisfied).

All the estate and interest (if any) of Zdenka Filipi, of 26 Coreen Avenue, Beaumaris, sole proprietor of an estate in fee simple in the land described on Certificate of Title Volume 05536 Folio 183 upon which is erected a residential dwelling known as 26 Coreen Avenue, Beaumaris, will be auctioned by the Sheriff.

The Sheriff is unable to provide access to this property.

Terms: 10% deposit on the fall of the hammer. Balance within 14 days unless stated in particulars of sale in contract. Cheque only.

Please contact Sheriff's Asset Administration Services on (03) 8684 8612 or realestatesection@justice.vic.gov.au for an information sheet on Sheriff's auctions, a contract of sale and any other enquiries.

SHERIFF

ADVERTISEMENT OF AUCTION BY
THE SHERIFF

On Thursday 21 November 2013 at 1.30 pm in the afternoon at the Sheriff's Office, 444 Swanston Street, Carlton (unless process be stayed or satisfied).

All the estate and interest (if any) of Walter Morris of 49 Dalgetty Road, Beaumaris, sole proprietor of an estate in fee simple in the land described on Certificate of Title Volume 11252 Folio 967 upon which is erected a unit known as Unit 1, 35 Longleaf Street, Frankston North, will be auctioned by the Sheriff.

Registered Mortgage (Dealing No. AF730196S), Registered Caveat (Dealing No. AH919580X), Agreement entered into under section 173, **Planning and Environment Act 1987** (Dealing Number AH694459Q) and Owners Corporation 1 Plan No. PS637273L affect the said estate and interest. The Sheriff is unable to provide access to this property.

Terms: 10% deposit on the fall of the hammer. Balance within 14 days unless stated in particulars of sale in contract. Cheque only.

Please contact Sheriff's Asset Administration Services on (03) 8684 8612 or realestatesection@justice.vic.gov.au for an information sheet on Sheriff's auctions, a contract of sale and any other enquiries.

SHERIFF

ADVERTISEMENT OF AUCTION BY
THE SHERIFF

On Thursday 21 November 2013 at 1.30 pm in the afternoon at the Sheriff's Office, 444 Swanston Street, Carlton (unless process be stayed or satisfied).

All the estate and interest (if any) of Metin Tonkus of 27 Lauderdale Drive, Craigieburn, sole proprietor of an estate in fee simple in the land described on Certificate of Title Volume 10876 Folio 291 upon which is erected a dwelling known as 27 Lauderdale Drive, Craigieburn, will be auctioned by the Sheriff.

Registered Mortgage (Dealing No. AF452954Y), Registered Caveat (Dealing No. AG566470D), Registered Caveat (Dealing No. AG584957V), Agreement entered into under section 173, **Planning and Environment Act 1987** (Dealing Number AD758914Y) and Covenant PS533809Y affect the said estate and interest. The Sheriff is unable to provide access to this property.

Terms: 10% deposit on the fall of the hammer. Balance within 14 days unless stated in particulars of sale in contract. Cheque only.

Please contact Sheriff's Asset Administration Services on (03) 8684 8612 or realestatesection@justice.vic.gov.au for an information sheet on Sheriff's auctions, a contract of sale and any other enquiries.

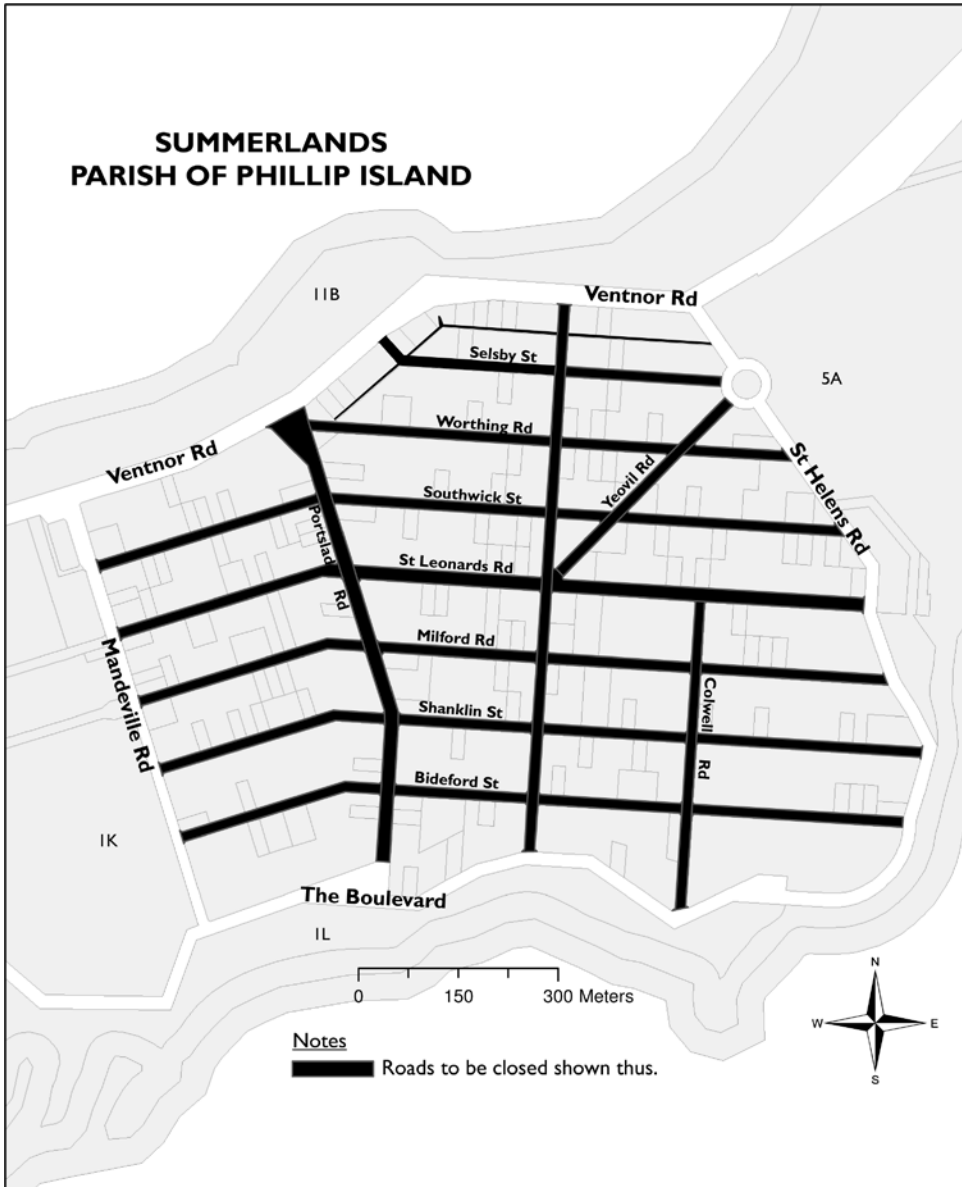
SHERIFF

**GOVERNMENT AND OUTER BUDGET
SECTOR AGENCIES NOTICES**

BASS COAST SHIRE COUNCIL

Road Discontinuance

Under section 206 and Schedule 10 Clause 3 of the **Local Government Act 1989**, the Bass Coast Shire Council, at its ordinary meeting held on 18 September 2013, formed the opinion that the roads shown on the plan below are not reasonably required as roads for public use and resolved to discontinue the roads and to transfer the land from the roads to the Crown.

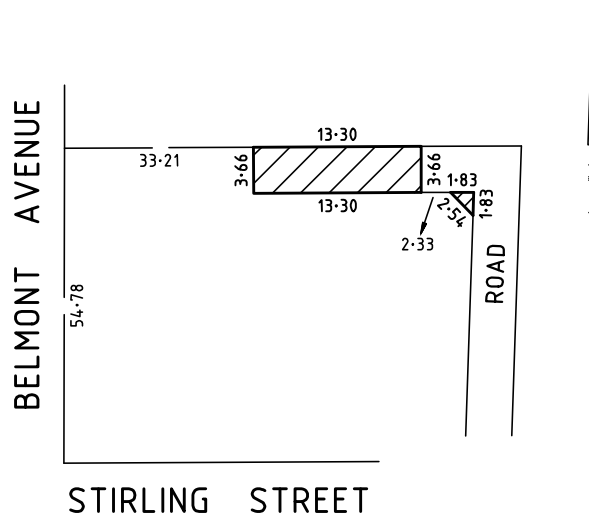


ALLAN BAWDEN
Chief Executive Officer

BOROONDARA CITY COUNCIL

Road Discontinuance

Pursuant to section 206 and schedule 10, clause 3 of the **Local Government Act 1989**, the Boroondara City Council has formed the opinion that the section of road adjoining 6 Belmont Avenue, Kew, shown by hatching on the plan below, is not reasonably required as a road for public use and resolved to discontinue the road and to sell the land from the road by private treaty to the adjoining owner of 6 Belmont Avenue, Kew.



PHILLIP STORER
Chief Executive Officer

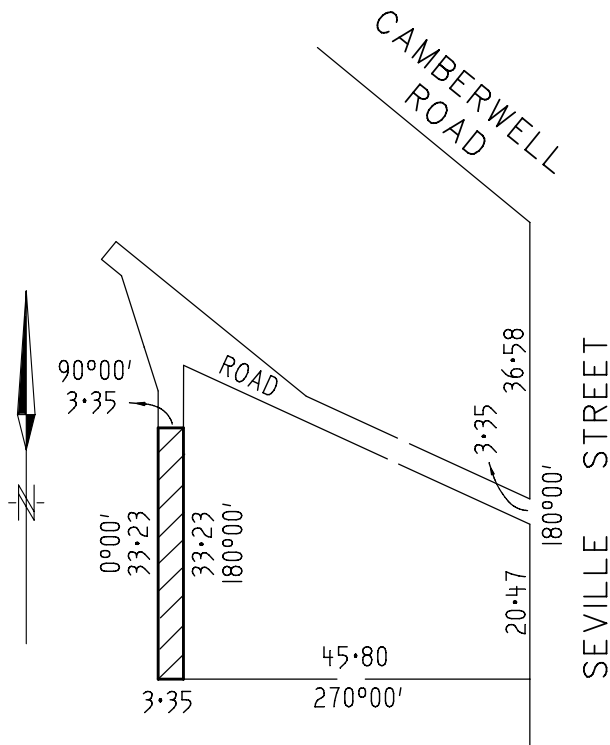
BOROONDARA CITY COUNCIL

Road Discontinuance

Pursuant to section 206 and schedule 10, clause 3 of the **Local Government Act 1989**, the Boroondara City Council has formed the opinion that the road at the rear of 11 to 15 Orange Grove and 4 Seville Street, Camberwell, and shown by hatching on the plan below, is not reasonably required as a road for public use and resolved to discontinue the road and to sell the land from the road by private treaty to the adjoining property owners at 11 and 15 Orange Grove, Camberwell.

The road is to be sold subject to the right, power or interest held by the Boroondara City Council and Yarra Valley Water Corporation in the road in connection with any sewers, drains or pipes under the control of those authorities in or near the road.

PARISH OF BOROONDARA
PART OF CROWN PORTION 125



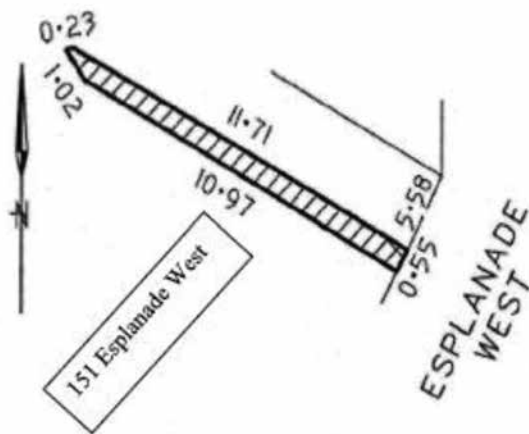
PHILLIP STORER
Chief Executive Officer

CITY OF PORT PHILLIP

Discontinuance of Road

Notice is hereby given that the Port Phillip City Council, at its ordinary meeting on 24 September 2013, formed the opinion that the section of road shown hatched on the plan below, is not reasonably required as roads for public use and resolved to discontinue that section of road.

Having advertised and served notices regarding the proposed discontinuance and hearing submissions under section 223 of the **Local Government Act 1989**, Port Phillip City Council orders that the sections of road at the front of 151 Esplanade West, Port Melbourne, be discontinued pursuant to section 206 and schedule 10, Clause 3 of the said Act, and the land of the discontinued roads be sold by private treaty to the owner of the land abutting the road.



JOHN HICKS
General Manager City and Infrastructure Services
City and Infrastructure Services

NILLUMBIK SHIRE COUNCIL

Notice of Intention to Make Local Laws

Amenity Local Law

Pursuant to section 119 of the **Local Government Act 1989**, the Nillumbik Shire Council, at its 24 September 2013 Ordinary Meeting, resolved to give public notice of its intention to make a new Local Law entitled the Amenity Local Law.

The purpose and general purport of the proposed Local Law is to provide for the:

- a) safe and fair use and enjoyment of public places;
- b) safe and fair use of roads;
- c) regulation of street activities;
- d) keeping and control of animals;
- e) fair and reasonable use and enjoyment of private land;
- f) uniform and fair administration of this Local Law;
- g) peace, order and good government of the municipality; and to
- h) revoke Council's Amendment (Amenity Local Law No. 5) Local Law.

The proposed Local Law may be inspected at the Civic Centre, Civic Drive, Greensborough, during normal office hours and copies may be obtained free of charge. The proposed Local Law may also be viewed at Council's website www.nillumbik.vic.gov.au

In accordance with section 223 of the **Local Government Act 1989**, written submissions may be made by any person affected by the proposed Local Law. Any person making a submission may request to be heard in support of their submission at a meeting of the Council. Where a person wishes to be heard by Council, they must advise of such in their written submission. Submissions must be received by Council by 4 pm on Thursday 31 October 2013 and should be addressed to the Chief Executive Officer, Nillumbik Shire Council, PO Box 476, Greensborough 3088.

Infrastructure Assets Local Law

Pursuant to section 119 of the **Local Government Act 1989**, the Nillumbik Shire Council, at its 24 September 2013 Ordinary Meeting, resolved to give public notice of its intention to make a new Local Law entitled the Infrastructure Assets Local Law.

The purpose and general purport of the proposed Local Law is to:

- a) provide for the peace, order and good government of the municipal district;
- b) protect public assets vested in Council from damage, accelerated deterioration or abuse during the building works process;
- c) provide a physical environment which aims to minimise hazards to the health and safety of persons attending building sites and those adjacent, opposite or passing building sites;
- d) prohibit, regulate and control the presence and disposal of refuse, rubbish and soil on and from building sites within the municipal district to reduce hazards to the environment and promote an environment where residents can enjoy a quality of life that meets the general expectation of the community;
- e) define the standards to which persons engaged in building works should adhere;
- f) educate and induce persons involved in building works to act responsibly to reduce the extent and cost of infrastructure damage for the benefit of the wider community; and to
- g) revoke Council's Local Law No. 7 Asset Protection Local Law.

The proposed Local Law may be inspected at the Civic Centre, Civic Drive, Greensborough during normal office hours and copies may be obtained free of charge. The proposed Local Law may also be viewed at Council's website www.nillumbik.vic.gov.au

In accordance with section 223 of the **Local Government Act 1989**, written submissions may be made by any person affected by the proposed Local Law. Any person making a submission may request to be heard in support of their submission at a meeting of the Council. Where a person wishes to be heard by Council, they must advise of such in their written submission. Submissions must be received by Council by 4 pm on Thursday 31 October 2013 and should be addressed to the Chief Executive Officer, Nillumbik Shire Council, PO Box 476, Greensborough 3088.

STUART BURDACK
Chief Executive Officer

CITY OF WHITTLESEA
Endorsement of Amended
Road Management Plan

Notice is hereby given that in accordance with section 54 of the **Road Management Act 2004**, City of Whittlesea gives notice that Council, at its ordinary meeting on 19 September 2013, resolved to endorse the Road Management Plan (Dated 28 March 2013).

The Road Management Plan may be accessed online at Council's website, www.whittlesea.vic.gov.au and following the links.

DAVID TURNBULL
Chief Executive Officer

Planning and Environment Act 1987
GANNAWARRA PLANNING SCHEME
Notice of Preparation of Amendment
Amendment C38
Authorisation A02586

The Gannawarra Shire Council has prepared Amendment C38 to the Gannawarra Planning Scheme.

In accordance with section 8A(3) of the **Planning and Environment Act 1987**, the Minister for Planning authorised the Gannawarra Shire Council as planning authority to prepare the Amendment.

The land affected by the Amendment is all land covered by the Land Subject to Inundation Overlay (LSIO) within the Shire of Gannawarra.

The Amendment proposes to replace the existing Schedule to the LSIO with a new Schedule to the LSIO.

You may inspect the Amendment, any documents that support the Amendment and the explanatory report about the Amendment, free of charge, at the following locations: during office hours, at the office of the planning authority, Gannawarra Shire Council, Patchell Plaza, 47 Victoria Street, Kerang, and Council Offices, 23–25 King Edward Street, Cohuna; or at the Department of Transport, Planning and Local Infrastructure website, www.dpcd.vic.gov.au/planning/publicinspection

Any person who may be affected by the Amendment may make a submission to the planning authority. Submissions must be made in writing giving the submitter's name and contact

address, clearly stating the grounds on which the Amendment is supported or opposed and indicating what changes (if any) the submitter wishes to make.

Name and contact details of submitters are required for Council to consider submissions and to notify such persons of the opportunity to attend Council meetings and any public hearing held to consider submissions. In accordance with the **Planning and Environment Act 1987**, Council must make available for inspection a copy of any submissions made.

The closing date for submissions is 4 November 2013. A submission must be sent to David Pietsch, Manager Planning, Gannawarra Shire Council, PO Box 287, Kerang, Victoria 3579.

JASON RUSSELL
Chief Executive Officer
Gannawarra Shire Council

Planning and Environment Act 1987
GREATER BENDIGO PLANNING SCHEME
Notice of Preparation of Amendment
Amendment C203
Authorisation A02597

The Greater Bendigo City Council has prepared Amendment C203 to the Greater Bendigo Planning Scheme.

In accordance with section 8A(3) of the **Planning and Environment Act 1987**, the Minister for Planning authorised the Greater Bendigo Council as planning authority to prepare the Amendment.

The land affected by the Amendment is 384–386 Napier Street, White Hills.

The Amendment proposes to apply a Heritage Overlay to land at 384–386 Napier Street, White Hills, by amending map 19HO and the Schedule to Clause 43.01 (Heritage Overlay).

You may inspect the Amendment, any documents that support the Amendment and the explanatory report about the Amendment, free of charge, at the following locations: during office hours, at the office of the planning authority, Greater Bendigo City Council, 15 Hopetoun Street, Bendigo; or at the Department of Transport, Planning and Local Infrastructure website, www.dpcd.vic.gov.au/planning/publicinspection

Any person who may be affected by the Amendment may make a submission to the planning authority. Submissions must be made in writing giving the submitter's name and contact address, clearly stating the grounds on which the Amendment is supported or opposed and indicating what changes (if any) the submitter wishes to make.

Name and contact details of submitters are required for Council to consider submissions and to notify such persons of the opportunity to attend Council meetings and any public hearing held to consider submissions. In accordance with the **Planning and Environment Act 1987**, Council must make available for inspection a copy of any submissions made.

The closing date for submissions is Monday 4 November 2013. A submission must be sent to the Greater Bendigo City Council, PO Box 733, Bendigo, Victoria 3552 or psamendments@bendigo.vic.gov.au

CRAIG NIEMANN
Chief Executive Officer

Planning and Environment Act 1987

GREATER GEELONG PLANNING SCHEME

Notice of the Preparation of an Amendment
to a Planning Scheme and Notice
of an Application for Planning Permit
Given Under Section 96C of the
Planning and Environment Act 1987

Amendment C289

Authorisation A02598

Planning Permit Application 29/2013

The land affected by the Amendment and planning permit application is land adjoining the southern boundary of 100 Weddell Road, North Geelong.

The Amendment proposes to rezone land adjoining the southern boundary of the Multicultural Aged Care Services facility site at 100 Weddell Road, North Geelong, from Public Park and Recreation Zone to Residential 1 Zone.

The application is for a permit to allow for a two lot subdivision and buildings and works associated with the existing aged care facility.

The person who requested the Amendment/permit is Fadgyas Planning Associates on behalf of Multicultural Aged Care Services Geelong Inc.

You may inspect the Amendment, the explanatory report about the Amendment, the application, and any documents that support the Amendment and the application, including the proposed permit, free of charge, at the following locations: during office hours, at the office of the planning authority, Greater Geelong City Council, 100 Brougham Street, Geelong, 8.00–5.00 weekdays; 'Have Your Say' section of the City's website: www.geelongaustralia.com.au/council/yoursay; or at the Department of Transport, Planning and Local Infrastructure website, www.dpcd.vic.gov.au/planning/publicinspection

Any person who may be affected by the Amendment or by the granting of the permit may make a submission to the planning authority.

The closing date for submissions is Monday 4 November 2013.

A submission must be sent to The Coordinator, Strategic Implementation Unit, City of Greater Geelong, PO Box 104, Geelong, Victoria 3220; or via email to strategicplanning@geelongcity.vic.gov.au

Please be aware that all submissions received will be made publicly available as part of the planning process. Submissions can be viewed at the City of Greater Geelong until the end of two months after the Amendment comes into operation or lapses. Anonymous submissions will not be considered.

PETER SMITH
Coordinator Strategic Implementation

Planning and Environment Act 1987

GREATER GEELONG PLANNING SCHEME

Notice of Preparation of Amendment

Amendment C295

Authorisation A02600

The City of Greater Geelong Council has prepared Amendment C295 to the Greater Geelong Planning Scheme.

In accordance with section 8A(3) of the **Planning and Environment Act 1987**, the Minister for Planning authorised the Greater Geelong City Council as planning authority to prepare the Amendment.

The land affected by the Amendment is 162–180 Hood Road, Portarlington.

The Amendment proposes to rezone the land from Farming Zone to Special Use Zone 3.

You may inspect the Amendment, any documents that support the Amendment and the explanatory report about the Amendment, free of charge, at the following locations: Greater Geelong City Council, Brougham Street Customer Service Centre, Ground Floor, 100 Brougham Street, Geelong – 8.00 am to 5.00 pm weekdays; Greater Geelong City Council, Drysdale Customer Service Centre, 18–20 Hancock Street, Drysdale – 9.00 am to 5.00 pm weekdays; ‘Have Your Say’ section of the City’s website, www.geelongaustralia.com.au/council/yoursay; or at the Department of Transport, Planning and Local Infrastructure website, www.dpcd.vic.gov.au/planning/publicinspection

Any person who may be affected by the Amendment may make a submission to the planning authority.

For further information contact Barry Gough, Strategic Planner, on 5272 4478.

Any person affected by the Amendment may make a submission to the planning authority.

Submissions close Monday 4 November 2013.

Submissions must be in writing and sent to: The Coordinator, Strategic Implementation Unit, City of Greater Geelong, PO Box 104, Geelong Victoria 3220; or by email to strategicplanning@geelongcity.vic.gov.au

Please be aware that all submissions received will be made publicly available for consideration as part of the planning process. Submissions can be viewed at City of Greater Geelong, Ground Floor, 100 Brougham Street, Geelong, until the end of two months after the Amendment comes into operation or lapses. Anonymous submissions will not be considered.

PETER SMITH
Coordinator Strategic Implementation

Planning and Environment Act 1987

KINGSTON PLANNING SCHEME

Notice of Preparation of Amendment

Amendment C128

Authorisation A02234

The City of Kingston has prepared Amendment C128 to the Kingston Planning Scheme.

In accordance with section 8A(3) of the **Planning and Environment Act 1987**, the Minister for Planning authorised the City of

Kingston as planning authority to prepare the Amendment.

The land affected by the Amendment is:

- 90–116 Nepean Highway, Mentone (Even Nos.)
- 202–208 Nepean Highway, Parkdale (Even Nos.)
- 10–44 Balcombe Road, Mentone (Even Nos.)
- 1–27 Balcombe Road, Mentone (Odd Nos.)
- 33–35 Childers Street, Mentone (Odd Nos.)

The Amendment proposes to introduce the Design and Development Overlay Schedule 22 at Clause 43.02.

You may inspect the Amendment, any documents that support the Amendment and the explanatory report about the Amendment, free of charge, at the following locations: during office hours, at the office of the planning authority, City of Kingston, Level 1, 1230 Nepean Highway, Mentone, and corner of Brindisi Street and Mentone Parade, Mentone; or at the Department of Transport, Planning and Local Infrastructure website, www.dpcd.vic.gov.au/planning/publicinspection

Any person who may be affected by the Amendment may make a submission to the planning authority. Submissions must be made in writing giving the submitter’s name and contact address, clearly stating the grounds on which the Amendment is supported or opposed and indicating what changes (if any) the submitter wishes to make.

Name and contact details of submitters are required for Council to consider submissions and to notify such persons of the opportunity to attend Council meetings and any public hearing held to consider submissions. In accordance with the **Planning and Environment Act 1987**, Council must make available for inspection a copy of any submissions made.

The closing date for submissions is 7 November 2013. A submission must be sent to the Kingston City Council, Strategic Planning Team, City Strategy, 1230 Nepean Highway, Cheltenham 3192, Attention: Rosa Zouzoulas, Team Leader Strategic Planning.

JONATHAN GUTTMANN
Manager City Strategy



Planning and Environment Act 1987

MITCHELL PLANNING SCHEME

Notice of Preparation of Amendment

Amendment C90

Authorisation A02602

Mitchell Shire Council has prepared Planning Scheme Amendment C90 to the Mitchell Planning Scheme.

In accordance with section 8A(3) of the **Planning and Environment Act 1987**, the Minister for Planning authorised Mitchell Shire Council as planning authority to prepare the Planning Scheme Amendment.

The land affected by the Planning Scheme Amendment is land identified as the following properties and adjoining areas of Crown land:

- 635 Telegraph Road, Seymour
- 650 Telegraph Road, Seymour
- 660 Telegraph Road, Seymour
- 670 Telegraph Road, Seymour
- 680 Telegraph Road, Seymour
- 690 Telegraph Road, Seymour
- 700 Telegraph Road, Seymour
- 710 Telegraph Road, Seymour
- 720 Telegraph Road, Seymour
- 730 Telegraph Road, Seymour
- 740 Telegraph Road, Seymour
- 750 Telegraph Road, Seymour
- 760 Telegraph Road, Seymour
- 770 Telegraph Road, Seymour
- 780 Telegraph Road, Seymour
- 790 Telegraph Road, Seymour
- 795 Telegraph Road, Seymour
- 800 Telegraph Road, Seymour
- 820 Telegraph Road, Seymour
- 850 Telegraph Road, Seymour
- 890 Telegraph Road, Seymour.

The Planning Scheme Amendment proposes to delete the Restructure Overlay from various properties along Telegraph Road, Seymour, and from adjoining areas of Crown land and insert the 'Restructure Plan, Telegraph Road, Seymour, Mitchell Planning Scheme, May 2013' as an incorporated document to the Mitchell Planning Scheme for the land parcels that will remain within the Restructure Overlay.

Specifically, the Planning Scheme Amendment proposes the following changes to the Mitchell Planning Scheme:

- amends Map No. 10RO by removing the Restructure Overlay from 19 privately owned properties along Telegraph Road, Seymour, and from adjoining areas of Crown land; and
- inserts a new incorporated document being the 'Restructure Plan, Telegraph Road, Seymour, Mitchell Planning Scheme, May 2013', by listing it in the Schedule to Clause 45.05 Restructure Overlay and in the Schedule to Clause 81.01 Incorporated Documents.

You may inspect the Planning Scheme Amendment, any documents that support the Planning Scheme Amendment and the explanatory report about the Planning Scheme Amendment, free of charge, at the following locations: during office hours, at the office of the planning authority, Mitchell Shire Council, Seymour Library and Customer Service Centre, 125 Anzac Avenue, Seymour; on Council's website at www.mitchellshire.vic.gov.au/council-services/strategic-planning/planning_scheme_amendments.aspx; or at the Department of Transport, Planning and Local Infrastructure website, www.dpcd.vic.gov.au/planning/publicinspection

Any person who may be affected by the Planning Scheme Amendment may make a submission to the planning authority. Submissions must be made in writing giving the submitter's name and contact address, clearly stating the grounds on which the Planning Scheme Amendment is supported or opposed and indicating what changes (if any) the submitter wishes to make.

Name and contact details of submitters are required for Council to consider submissions and to notify such persons of the opportunity to attend Council meetings and any public hearing held to consider submissions. In accordance with the **Planning and Environment Act 1987**, Council must make available for inspection a copy of any submissions made.

The closing date for submissions is Friday 8 November 2013. A submission must be sent to: Strategic Planning and Sustainability Department, Mitchell Shire Council, Submission to Amendment C90, 113 High Street, Broadford, Victoria 3658.

REBECCA McKENZIE
Chief Executive Officer

Planning and Environment Act 1987
WANGARATTA PLANNING SCHEME

Notice of Preparation of Amendment

Amendment C47

Authorisation A02621

The Rural City of Wangaratta Council has prepared Amendment C47 to the Wangaratta Planning Scheme.

In accordance with section 8A(3) of the **Planning and Environment Act 1987**, the Minister for Planning authorised the Rural City of Wangaratta Council as planning authority to prepare the Amendment.

The land affected by the Amendment is Lots 1 and 2 TP747379R, being 2–6 Green Street, Wangaratta.

The Amendment proposes to rezone the land from Residential 1 Zone to Commercial 1 Zone and apply the Environmental Audit Overlay to the land.

You may inspect the Amendment, any documents that support the Amendment and the explanatory report about the Amendment, free of charge, at the following locations: during office hours, at the office of the planning authority, Rural City of Wangaratta, Wangaratta Government Centre, 62–68 Ovens Street, Wangaratta, Victoria 3677; or at the Department of Transport, Planning and Local Infrastructure website, www.dpcd.vic.gov.au/planning/publicinspection

Any person who may be affected by the Amendment may make a submission to the planning authority. Submissions must be made in writing giving the submitter's name and contact address, clearly stating the grounds on which the Amendment is supported or opposed and indicating what changes (if any) the submitter wishes to make.

Name and contact details of submitters are required for Council to consider submissions and to notify such persons of the opportunity to attend Council meetings and any public hearing held to consider submissions. In accordance with the **Planning and Environment Act 1987**, Council must make available for inspection a copy of any submissions made.

The closing date for submissions is Monday 4 November 2013. A submission must be sent to the Rural City of Wangaratta, PO Box 238, Wangaratta, Victoria 3676.

KELVIN SPILLER
Acting Chief Executive Officer

Creditors, next-of-kin and others having claims against the estate of any of the undermentioned deceased persons are required to send particulars of their claims to State Trustees Limited, ABN 68 064 593 148, 168 Exhibition Street, Melbourne, Victoria 3000, the personal representative, on or before 10 December 2013, after which date State Trustees Limited may convey or distribute the assets, having regard only to the claims of which State Trustees Limited then has notice.

AMERY, Ethel Agnes, late of Noel Miller Centre, 9–15 Kent Street, Glen Iris, Victoria 3146, retired, deceased, who died on 12 June 2013.

BEATON, Stephen, late of 3 Shelley Court, Ashwood, Victoria 3147, deceased, who died on 24 July 2013.

HALL, Carmel Elizabeth Mary, late of 644 Frankston–Flinders Road, Baxter, Victoria 3911, deceased, who died on 26 May 2013.

PENDER, June Elsie, late of Amity At Bendigo, 208 Holdsworth Road, Bendigo, Victoria 3550, deceased, who died on 21 July 2013.

SEWELL, James Andrew, late of 3 Joy Mews, Pakenham, Victoria 3810, deceased, who died on 21 June 2012.

TETTEROO, Clara Hendrika Maria, late of Avondrust Lodge, 1105 Frankston–Dandenong Road, Carrum Downs, Victoria 3201, pensioner, deceased, who died on 1 May 2013.

TROTTER, Eileen, late of Shepparton Aged Care, 29–35 Pine Road, Shepparton, Victoria 3630, deceased, who died on 7 July 2013.

Dated 1 October 2013

STEWART MacLEOD
Manager

Creditors, next-of-kin and others having claims against the estate of any of the undermentioned deceased persons are required to send particulars of their claims to State Trustees Limited, ABN 68 064 593 148, 168 Exhibition Street, Melbourne, Victoria 3000, the personal representative, on or before 6 December 2013, after which date State Trustees Limited may convey or distribute the assets, having regard only to the claims of which State Trustees Limited then has notice.

GLOVER, Frank Henry, late of Room 8 Werona – Millward Nursing Home, 31 Blackburn Road, Doncaster East, Victoria 3109, retired, deceased, who died on 15 April 2011.

INGRAM, Arthur George, late of 10 Derna Crescent, Lalor, Victoria 3075, deceased, who died on 25 June 2013.

MORE, William Oswald, late of 25 Kurrajong Street, Bentleigh East, Victoria 3165, retired, deceased, who died on 11 June 2013.

SMITH, Geoffrey Michael, late of Unit 1/12 Sinclair Avenue, Morwell, Victoria 3840, deceased, who died on 1 July 2013.

TAPP, Graham David, late of Unit 5/21–23 Denhart Street, Doncaster East, Victoria 3109, deceased, who died on 5 May 2013.

TREVERTON, Grace Shirley, late of Carinya Nursing Home, 125 Golf Links Road, Frankston, Victoria 3199, pensioner, deceased, who died on 4 August 2013.

Dated 27 September 2013

STEWART MacLEOD
Manager

Associations Incorporation Reform Act 2012

SECTION 135

I, David Betts, Deputy Registrar of Incorporated Associations under the **Associations Incorporation Reform Act 2012** (the Act), under delegation provided by the Registrar, hereby give notice that, pursuant to section 135(3) of the Act, I intend to cancel the incorporation of the incorporated association mentioned below:

Shepparton Cricket Club Inc.

I further advise that unless a person makes a written objection to cancellation to the Registrar within 28 days of the date of this notice, I intend to cancel the incorporation of the incorporated association mentioned above.

Dated 3 October 2013

DAVID BETTS
Deputy Registrar of
Incorporated Associations
PO Box 4567
Melbourne, Victoria 3001

Associations Incorporation Reform Act 2012

SUB-SECTION 138

I, David Betts, Deputy Registrar of Incorporated Associations under the **Associations Incorporation Reform Act 2012** (the Act), under delegation provided by the Registrar, hereby give notice that an application for the voluntary cancellation of incorporation, pursuant to section 136 of the Act, has been received by the Registrar from each of the associations mentioned below:

Soirees Musicales Chamber Music Society Inc.; Ringwood and District Night Tennis Association Inc.; Golden Beach Aquatic Centre Fundraisers Inc.; Tinamba and District Community Representative Group Inc.; Maganni Mt. Buller Ski Club Inc.; Warrnambool Arthritis Support Group Inc.; Monash Caulfield Taekwondo Club Inc.; The Red Rock Outpost Inc.; Omeo District Rural Womens Group Inc.; Hunt Club Kindergarten Inc.; Latrobe Rose and Garden Show Inc.; Upper Yarra Community Voice Inc.; The Modewarre Tennis Club Inc.; Mount Eliza Action Group Inc.; Plastic Bag Free Torquay Inc.; Wilmott Park Golf Club Inc.; Hope Bears Charity Inc.; Tooborac Methodist Tennis Club Inc.; Grace Bruce & J. L. Macmillan Memorial Home Inc.; Children of the Indian Ocean Foundation Inc.; The “Good Now!” Society Inc.; Human Development Institute Library Inc.; Northern Community Care Inc.; Countrywide Lighting Association Inc.; Bitless Equestrian Association Inc.; Yarrambat Bowling Club Inc.; The Knox Arthritis Self Help Group Inc.; St. Arnaud Laurel Club Inc.; Peninsula Players Inc.; Donvale Junior Football Club Inc.; Erica Rial Group Inc.; Brown Swiss Cattle Breeders of Australia Victorian Branch Inc.; Sunset Strip Progress Association Inc.; Moorooduc Tennis Club Inc.; Australian Drapery Hardware Association Inc.; Yambuk Tent Erecting Committee Inc.; Mission Bookkeeping Inc.; Portland Gymnastics Club Inc.; Gippsland Medicine Inc.; “Romiosini” School of Modern Greek Dance Inc.; Eleventh Hour Ministries Inc.; Australian Passion and Care Association Inc.; Central Victorian Cheerleading Academy Inc.; Tai Chi for Everyone Inc.; Ringwood and District Night Tennis Association Inc.; Nathalia and District Youth Club Inc.; Goju League of

Instructors Inc.; Avalon Sprintcar Club Inc.; Melbourne Symphony Friends Inc.; North West Business Matters Inc.; Centurians Masters Group Inc.; Australian Association of Pet Crematoria and Cemeteries Inc.; Victorian Speedway Promoters Association Inc.; Australian Afghan Multicultural Public Art Association Inc.; Backpacker Love Inc.; Granya House Training Centre Inc.; Cowboys Dragon Boating Club Inc.; Colac St. Patrick's Racing Club Inc.; S.T.A.M Inc.; Ballarat & District Better Hearing Australia Inc.; Knox All-Stars Netball Club Inc.; Dunkeld and District Community Fund Inc.; Seymour Heated Pool Committee Inc.

I further advise that unless a person makes a written objection to cancellation to the Registrar within 28 days of the date of this notice, I intend to cancel the incorporation of the incorporated associations mentioned above.

Dated 3 October 2013

DAVID BETTS
Deputy Registrar of
Incorporated Associations
PO Box 4567
Melbourne, Victoria 3001

Electricity Industry Act 2000

NOTICE OF VARIATION OF ELECTRICITY RETAIL LICENCE

The Commission granted licence EG01-2012 to generate electricity at the Macarthur Wind Farm on 28 March 2012. This licence lists three entities that are together licensed to generate electricity at the Macarthur Wind Farm:

- Macarthur Wind Farm Pty Ltd (ABN 19 106 134 507),
- Meridian Wind Macarthur Pty Limited (ABN 60 124 383 688), and
- AGL HP1 Pty Limited (ABN 86 080 429 901), AGL HP2 Pty Limited (ABN 75 080 810 546) and AGL HP3 Pty Limited (ABN 22 080 735 815) as partners in the AGL Hydro Partnership (ABN 86 076 691 481).

Meridian Wind Macarthur Pty Limited (ABN 60 124 383 688) changed its name to Malakoff Wind Macarthur Pty Limited (ABN 60 124 383 688) on 28 June 2013.

The Essential Services Commission gives notice under section 30 of the **Electricity Industry Act 2000** (EIA) that at its meeting of 25 September 2013, it varied the licence EG01-2012 to reflect this name change. The variation is made pursuant to section 29 of the EIA. The licence continues on an ongoing basis.

A copy of the licence is available on the Commission's website located at <http://www.esc.vic.gov.au> or a copy can be obtained by contacting the Commission's reception on (03) 9032 1300.

DR RON BEN-DAVID
Chairperson

Forests Act 1958

REVOCATION OF DETERMINATION OF FIREWOOD COLLECTION AREA

I, Dale Antonysen, District Manager, Parks Victoria, as delegate of the Secretary to the Department of Environment and Primary Industries, under section 57U of the **Forests Act 1958**, revoke the determination of the firewood collection area described in items 2 and 3 of the table in the determination made under section 57U of the **Forests Act 1958** on 19 August 2013 and published in the Government Gazette No. G35 page 1941 on 29 August 2013.

This revocation comes into operation on the date on which it is published in the Government Gazette.

Dated 30 September 2013

DALE ANTONYSEN
District Manager North West
Parks Victoria
as delegate of the Secretary to the
Department of Environment and
Primary Industries

Penalty Interest Rates Act 1983

The penalty interest rate fixed by the Attorney-General under the **Penalty Interest Rates Act 1983** is 10% per annum with effect on and from 7 October 2010. The rate was previously fixed at 10.5%.

ROBERT CLARK MP
Attorney-General

Crown Land (Reserves) Act 1978
ORDER GIVING APPROVAL TO GRANT A LEASE
UNDER SECTIONS 17D AND 17DA

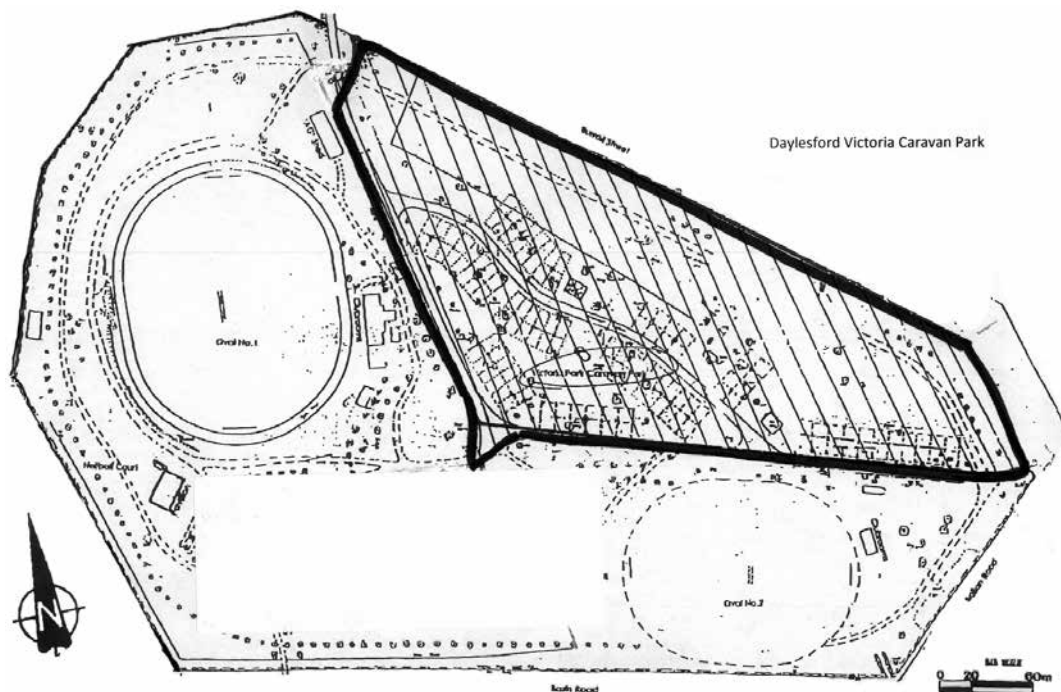
Under sections 17D and 17DA of the **Crown Land (Reserves) Act 1978**, I, The Hon. Ryan Smith MP, Minister for Environment and Climate Change, being satisfied that there are special reasons which make the granting of a licence reasonable and appropriate in the particular circumstances and to do this will not be substantially detrimental to the use and enjoyment of any adjacent land reserved under the **Crown Land (Reserves) Act 1978**, approve the granting of a lease to BJEC Pty Ltd by Hepburn Shire Council as the Committee of Management, for a term of twenty-one (21) years for the purpose of 'Caravan Park' over the area of Crown land being part of Victoria Park Reserve as described in the Schedule below and, in accordance with section 17D(3)(a) of the **Crown Land (Reserves) Act 1978**, state that –

- (a) there are special reasons which make granting a licence reasonable and appropriate in the particular circumstances; and
- (b) to do this will not be substantially detrimental to the use and enjoyment of any adjacent land reserved under the **Crown Land (Reserves) Act 1978**.

SCHEDULE

The combined area containing approximately 1.8739 hectares and labelled as 'Daylesford Victoria Caravan Park' on the following plan, being part of Allotment 8, Section 9C, Parish of Wombat, being Crown land temporarily reserved for Public Park by Order in Council of 20 August 1877 (vide Government Gazette 1877 page 1620).

Lease Plan_2014683



File Reference: 2014683

Dated 19 August 2013

THE HON RYAN SMITH MP
Minister for Environment and Climate Change

Geographic Place Names Act 1998**NOTICE OF REGISTRATION OF GEOGRAPHIC NAMES**

The Registrar of Geographic Names hereby gives notice of the registration of the undermentioned place names.

Road Naming:

Change Request Number	Road Name	Locality	Proposer and Location
57062	Allendale Road	Elphinstone	Mount Alexander Shire Council The road traverses south from Finnings Road.
57062	Harold Road	Elphinstone	Mount Alexander Shire Council The road traverses south from Finnings Road.
60516	Worden Track	Bruthen	Department of Environment and Primary Industries The track traverses west from Plane Crash Loop.
61358	Athenaeum Place	Kew	Boroondara City Council Rear of 157 to 183 High Street.
61707	Christies Lane	Patchewollock	Yarrimbiack Shire Council Runs from Poulton Street to Kernot Street.

Feature Naming:

Change Request Number	Place Name	Naming Authority and Location
53139	Dick Murdoch Reserve	Hobsons Bay City Council Formerly known as Cole Street Reserve 21 Eaton Parade, Laverton 3028.

Office of Geographic Names

Land Victoria
570 Bourke Street
Melbourne 3000

JOHN E. TULLOCH
Registrar of Geographic Names

Road Safety Act 1986

DECLARATION UNDER SECTION 99B(4) IN RELATION TO NON-ROAD ACTIVITIES IN BALLARAT FOR THE RUN BALLARAT ON SUNDAY 6 OCTOBER 2013

1. Purpose

The purpose of this Declaration is to exempt participants in the Run Ballarat from specified provisions of the **Road Safety Act 1986** and regulations under that Act with respect to the Event, which is a non-road activity to be conducted on roads listed in Table 2 on Sunday 6 October 2013.

2. Authorising provision

This notice is made under section 99B(4) of the **Road Safety Act 1986**. Section 99B(4) provides that the Minister may, on the application of a person proposing to conduct a non-road activity on a highway, by notice published in the Government Gazette, declare that specified provisions of the **Road Safety Act 1986** and of the regulations made under that Act do not apply with respect to the non-road activity specified in the notice during the period specified in the notice.

3. Commencement

This notice takes effect on Sunday 6 October 2013 at 6.00 am.

4. Expiry

This notice expires on Sunday 6 October 2013 at 12.00 pm.

5. Definitions

In this notice, unless the context or subject-matter otherwise requires –

- (a) ‘Event’ means the Run Ballarat, to be held on Sunday 6 October 2013; and
- (b) ‘Participants’ means participants in the Event, including officers, members and authorised agents of the Event organiser, whose presence is reasonably required to ensure the safe conduct of the Event.

6. Declaration

I, Gary Liddle, as delegate of the Minister for Roads, under section 99B(4) of the **Road Safety Act 1986** declare that the provisions of the **Road Safety Act 1986** and regulations specified in Table 1 do not apply to Participants engaged in activities forming part of the Event on the highway specified in column 1 of Table 2 on the date and during the period specified in column 2 of Table 2.

Table 1

**Provisions of the Road Safety Act 1986 and regulations
under that Act that do not apply to participants in the Event**

Road Safety Road Rules 2009

Rule 230	Crossing a road – General
Rule 231	Crossing a road at pedestrian lights
Rule 232	Crossing a road at traffic lights
Rule 238	Pedestrians travelling along a road (except in or on a wheeled recreational device or toy)

Table 2

Column 1 Highway	Column 2 Date and time
Ballarat–Burrumbeet Road (between Pleasant Street and Midland Highway), Ballarat Mair Street (between Lydiard Street and Drummond Street), Ballarat Grenville Street (between Little Bridge Street and Curtis Street), Ballarat Curtis Street (between Grenville Street and Humffray Street), Ballarat Little Bridge St (between Grenville St and Humffray Street), Ballarat Sturt Street (between Midland Highway and Grenville Street), Ballarat	Sunday 6 October between 6.00 am to 12.00 pm

Dated 12 September 2013

GARY LIDDLE
Chief Executive Officer
Roads Corporation
Delegate of the Minister for Roads

Road Safety Act 1986**ROAD SAFETY (VEHICLES) REGULATIONS 2009**

Specification of Temporary Routes for Class 1, 2 and 3 Vehicles

1. Purpose

The purpose of this notice is to specify routes on which class 1, 2 and 3 vehicles may travel in order to detour the temporary road closure for the Birregurra Weekend Festival held on Saturday 12 October 2013 and Sunday 13 October 2013.

2. Authorising provisions

This notice is made under –

- (a) regulations 178, 180, 188, 190, 194, and 196 of the Road Safety (Vehicles) Regulations 2009 ('the Regulations'); and
- (b) clause 7 of Schedule 7 to the Regulations; and
- (c) clauses 11, 21, 31, 37 and 42 of Schedule 8 to the Regulations.

3. Commencement

This notice comes into operation at 7.00 am on Saturday 12 October 2013 and Sunday 13 October 2013.

4. Expiry

This notice expires at 6.00 pm on Saturday 12 October 2013 and Sunday 13 October 2013.

5. Declaration

I, Gary Liddle, declare that the following vehicles travelling under a gazette notice or permit issued under the Regulations may, on the conditions specified in that gazette notice or permit, travel on the routes and at the times specified in the Table below –

- (a) a class 1 vehicle travelling under –
 - (i) a gazette notice issued under regulation 178 or clause 7 of Schedule 7; or
 - (ii) a permit issued under regulation 180; or
- (b) a class 2 vehicle travelling under a gazette notice or permit issued under –
 - (i) regulation 188 or 190, respectively; or
 - (ii) clause 11, 21, 31, 37 or 42 of Schedule 8; or
- (c) a class 3 vehicle travelling under a gazette notice issued under regulation 194 or a permit issued under regulation 196.

Table of permitted routes

Dates and times	Permitted routes
From 7.00 am until 6.00 pm on Saturday 12 October 2013 and from 7.00 am until 6.00 pm Sunday 13 October 2013.	<ul style="list-style-type: none"> ● Beal Street between Birregurra–Deans Marsh Road (Main Street) and Sladen Street ● Sladen Street between Beal Street and Ennis Street ● Ennis Street between Sladen Street and Warncoort–Birregurra Road (Main Street)

Notes:

1. Words and phrases in this notice have the same meanings as in the **Road Safety Act 1986** and the Regulations under that Act.
2. The specification of a permitted route does not permit a vehicle to be driven over any bridge in contravention of a posted mass or dimension limit.

Dated 26 September 2013

GARY LIDDLE
Chief Executive
Roads Corporation

Swinburne University of Technology Act 2010

APPOINTMENT OF A MEMBER TO THE
SWINBURNE UNIVERSITY OF TECHNOLOGY COUNCIL

Under sections 76(3)(b) and 12(2) of the **Swinburne University of Technology Act 2010**, I appoint –

Mr Andrew Dix

as a Ministerial appointment to the Swinburne University of Technology Council from the date of this Order until 31 December 2015 (inclusive).

Dated 16 September 2013

Signed by Minister
THE HON. PETER HALL, MLC
Minister for Higher Education and Skills
Minister responsible for the Teaching Profession

Victorian Managed Insurance Authority Act 1996

INSURANCE FOR THE GROWTH AREAS INFRASTRUCTURE CONTRIBUTION
HARDSHIP RELIEF BOARD

Pursuant to section 25A of the **Victorian Managed Insurance Authority Act 1996**, I, Robert Clark MP, direct the Victorian Managed Insurance Authority (VMIA) to provide appropriate insurance to the Growth Areas Infrastructure Contribution Hardship Relief Board.

This direction is effective from 26 October 2013 until 30 June 2014 (both dates inclusive), with the VMIA to determine the premium payable by the Board, as well as any policy terms and conditions as it sees fit. The insurance is to be provided at a commercial rate.

Dated 17 September 2013

ROBERT CLARK MP
Minister for Finance



Wimmera CMA
Water Act 1989

WIMMERA CATCHMENT MANAGEMENT AUTHORITY

Pursuant to section 203 of the **Water Act 1989**, notice is hereby given that the Wimmera Catchment Management Authority intends to declare flood levels for the Natimuk area as shown on Plan 590147. These flood levels will be used for planning and building purposes and are based on the Authority's best estimate of a flood event, which has a probability of occurrence of 1% in any one year. The proposed flood levels are based on the results of the Natimuk Flood Investigation (2013).

The flood level plan is available for inspection at the Horsham Rural City Council (Roberts Avenue, Horsham) and the Wimmera Catchment Management Authority offices (24 Darlot Street, Horsham).

Prior to declaring flood levels for the Natimuk area, any person may, within 6 weeks of the date of publication of this notice, make a submission regarding the proposed declaration. Written submissions should be marked 'Declaration Submission' and be addressed to the Chief Executive Officer, Wimmera CMA (24 Darlot Street, Horsham). Interested persons may visit the Authority's website (www.wcma.vic.gov.au) for further information or contact Clare Wilson on (03) 5382 9916 prior to the closing date for submissions.

D. BRENNAN
Chief Executive Officer

Planning and Environment Act 1987

BAYSIDE PLANNING SCHEME

Notice of Approval of Amendment

Amendment C87

The Minister for Planning has approved Amendment C87 to the Bayside Planning Scheme.

The Amendment comes into operation on the date this notice is published in the Government Gazette.

The Amendment applies the Heritage Overlay to the Brighton Town Hall Heritage Precinct (HO764) and updates clauses 21.06 and 22.05 of the Bayside Planning Scheme accordingly.

A copy of the Amendment can be inspected, free of charge, at the Department of Transport, Planning and Local Infrastructure website at www.dpcd.vic.gov.au/planning/publicinspection and free of charge, during office hours, at the offices of the Bayside City Council, 76 Royal Avenue, Sandringham.

JOHN PHILLIPS

Director

Planning and Building Systems

Department of Transport, Planning and Local Infrastructure

Planning and Environment Act 1987

BAYSIDE PLANNING SCHEME

Notice of Approval of Amendment

Amendment C123

The Minister for Planning has approved Amendment C123 to the Bayside Planning Scheme.

The Amendment comes into operation on the date this notice is published in the Government Gazette.

The Amendment removes the Heritage Overlay from the land at 1a Deakin Street South, Hampton.

A copy of the Amendment can be inspected, free of charge, at the Department of Transport, Planning and Local Infrastructure website at www.dpcd.vic.gov.au/planning/publicinspection and free of charge, during office hours, at the offices of the Bayside City Council, 76 Royal Avenue, Sandringham.

JOHN PHILLIPS

Director

Planning and Building Systems

Department of Transport, Planning and Local Infrastructure

Planning and Environment Act 1987

GLEN EIRA PLANNING SCHEME

Notice of Approval of Amendment

Amendment C112

The Minister for Planning has approved Amendment C112 to the Glen Eira Planning Scheme.

The Amendment comes into operation on the date this notice is published in the Government Gazette.

The Amendment introduces transitional provisions to Schedules 1, 2 and 3 to the General Residential Zone and Schedule 1 to the Residential Growth Zone.

A copy of the Amendment can be inspected, free of charge, at the Department of Transport, Planning and Local Infrastructure website at www.dpcd.vic.gov.au/planning/publicinspection and free of charge, during office hours, at the offices of the City of Glen Eira, Corner Glen Eira Road and Hawthorn Road, Caulfield.

JOHN PHILLIPS

Director

Planning and Building Systems

Department of Transport, Planning and Local Infrastructure

Planning and Environment Act 1987

GREATER BENDIGO PLANNING SCHEME

Notice of Approval of Amendment

Amendment C192

The Greater Bendigo City Council has approved Amendment C192 to the Greater Bendigo Planning Scheme.

The Amendment comes into operation on the date this notice is published in the Government Gazette.

The Amendment rezones part of 184 Jobs Gully Road, Jackass Flat, from Residential 1 Zone to Commercial 1 Zone, and amends the schedule to introduce a 1,200m² maximum leasable floor area for retail use.

The Amendment was approved by the Greater Bendigo City Council on 13 September 2013 in accordance with authorisation given by the Minister under section 11(1) of the **Planning and Environment Act 1987** on 1 March 2013. The authorisation has not been withdrawn.

A copy of the Amendment can be inspected, free of charge, at the Department of Transport, Planning and Local Infrastructure website at www.dpcd.vic.gov.au/planning/publicinspection and free of charge, during office hours, at the offices of the City of Greater Bendigo, 15 Hopetoun Street, Bendigo, Victoria.

JOHN PHILLIPS

Director

Planning and Building Systems

Department of Transport, Planning and Local Infrastructure

Planning and Environment Act 1987
GREATER DANDENONG PLANNING SCHEME
Notice of Approval of Amendment
Amendment C179

The Minister for Planning has approved Amendment C179 to the Greater Dandenong Planning Scheme.

The Amendment comes into operation on the date this notice is published in the Government Gazette.

The Amendment introduces to the Schedule to the Mixed Use Zone an exemption for applications in the Declared Project Area – Central Dandenong from the notice and review requirements of the zone.

A copy of the Amendment can be inspected, free of charge, at the Department of Transport, Planning and Local Infrastructure website at www.dpcd.vic.gov.au/planning/publicinspection and free of charge, during office hours, at the offices of the Greater Dandenong City Council, 39 Clow Street, Dandenong.

JOHN PHILLIPS
Director
Planning and Building Systems
Department of Transport, Planning and Local Infrastructure

Planning and Environment Act 1987
GREATER SHEPPARTON PLANNING SCHEME
Notice of Approval of Amendment
Amendment C110

The Minister for Planning has approved Amendment C110 to the Greater Shepparton Planning Scheme.

The Amendment comes into operation on the date this notice is published in the Government Gazette.

The Amendment implements the recommendations of the Greater Shepparton Heritage Study Stage IIB.

A copy of the Amendment can be inspected, free of charge, at the Department of Transport, Planning and Local Infrastructure website at www.dpcd.vic.gov.au/planning/publicinspection and free of charge, during office hours, at the offices of the Greater Shepparton City Council, 90 Welsford Street, Shepparton.

JOHN PHILLIPS
Director
Planning and Building Systems
Department of Transport, Planning and Local Infrastructure

Planning and Environment Act 1987

MELTON PLANNING SCHEME

Notice of Approval of Amendment

Amendment C134

The Minister for Planning has approved Amendment C134 to the Melton Planning Scheme.

The Amendment comes into operation on the date this notice is published in the Government Gazette.

The Amendment corrects anomalies in the Melton Planning Scheme and updates references from 'Shire' to 'City'.

A copy of the Amendment can be inspected, free of charge, at the Department of Transport Planning and Local Infrastructure website at www.dpcd.vic.gov.au/planning/publicinspection and free of charge, during office hours, at the offices of the Melton City Council, Civic Centre, 232 High Street, Melton.

JOHN PHILLIPS

Director

Planning and Building Systems

Department of Transport, Planning and Local Infrastructure

Planning and Environment Act 1987

SOUTH GIPPSLAND PLANNING SCHEME

Notice of Approval of Amendment

Amendment C72

The Minister for Planning has approved Amendment C72 to the South Gippsland Planning Scheme.

The Amendment comes into operation on the date this notice is published in the Government Gazette.

The Amendment updates the Nyora, Loch, Poowong and Meeniyan Structure Plans through amendments to the Municipal Strategic Statement. The Amendment also rezones land in all four townships from Township Zone to residential, commercial, industrial and public land zonings. Land in Nyora is rezoned from Farming Zone and Low Density Residential Zone to the Residential 1 Zone. The Environment Audit Overlay has been applied to land in Poowong and the Development Plan Overlay to land in Nyora.

A copy of the Amendment can be inspected, free of charge, at the Department of Transport, Planning and Local Infrastructure website at www.dpcd.vic.gov.au/planning/publicinspection and free of charge, during office hours, at the offices of the South Gippsland Shire Council, 9 Smith Street, Leongatha.

JOHN PHILLIPS

Director

Planning and Building Systems

Department of Transport, Planning and Local Infrastructure

Planning and Environment Act 1987
SOUTH GIPPSLAND PLANNING SCHEME
Notice of Approval of Amendment
Amendment C84

The Minister for Planning has approved Amendment C84 to the South Gippsland Planning Scheme.

The Amendment comes into operation on the date this notice is published in the Government Gazette.

The Amendment:

- introduces and applies Schedule 5 to the Special Use Zone to the Leongatha SP Ausnet Depot;
- introduces the ‘SPI Electricity Pty Ltd Leongatha Depot 2013’ incorporated document to the Schedule at Clause 81.01; and
- corrects an anomaly by rezoning land from Mixed Use Zone to Public Park and Recreation Zone and removes the Environmental Audit Overlay from this land.

A copy of the Amendment can be inspected, free of charge, at the Department of Transport, Planning and Local Infrastructure website at www.dpcd.vic.gov.au/planning/publicinspection and free of charge, during office hours, at the offices of the South Gippsland Shire Council, 9 Smith Street, Leongatha.

JOHN PHILLIPS
Director
Planning and Building Systems
Department of Transport, Planning and Local Infrastructure

Planning and Environment Act 1987
WARRNAMBOOL PLANNING SCHEME
Notice of Approval of Amendment
Amendment C77

The Minister for Planning has approved Amendment C77 to the Warrnambool Planning Scheme.

The Amendment comes into operation on the date this notice is published in the Government Gazette.

The Amendment rezones land on the south west corner of Aberline Road and Wangoom Road, Warrnambool, from Farming Zone to part Residential 1 Zone, part Urban Floodway Zone and Part Road Zone Category 2 and applies Design and Development Overlay Schedule 4 and Development Plan Overlay Schedule 7 to the land. The Amendment also applies the Land Subject to Inundation Overlay to areas affected by inundation.

A copy of the Amendment can be inspected, free of charge, at the Department of Transport, Planning and Local Infrastructure website at www.dpcd.vic.gov.au/planning/publicinspection and free of charge, during office hours, at the offices of the Warrnambool City Council, 25 Liebig Street, Warrnambool.

JOHN PHILLIPS
Director
Planning and Building Systems
Department of Transport, Planning and Local Infrastructure

Planning and Environment Act 1987
WHITEHORSE PLANNING SCHEME
Notice of Approval of Amendment
Amendment C123

The Minister for Planning has approved Amendment C123 to the Whitehorse Planning Scheme.

The Amendment comes into operation on the date this notice is published in the Government Gazette.

The Amendment introduces Schedule 4 to the Development Plan Overlay and applies it to land at 2–18 and 27–29 Vision Drive and 709 Highbury Road, East Burwood, to guide future development of the Crossway Baptist Church.

A copy of the Amendment can be inspected, free of charge, at the Department of Transport, Planning and Local Infrastructure website at www.dpcd.vic.gov.au/planning/publicinspection and free of charge, during office hours, at the offices of the Whitehorse City Council, 379–397 Whitehorse Road, Nunawading.

JOHN PHILLIPS
Director
Planning and Building Systems
Department of Transport, Planning and Local Infrastructure

Planning and Environment Act 1987
WODONGA PLANNING SCHEME
Notice of Approval of Amendment
Amendment C94

The Minister for Planning has approved Amendment C94 to the Wodonga Planning Scheme.

The Amendment comes into operation on the date this notice is published in the Government Gazette.

The Amendment implements the ‘Leneva Valley and Baranduda Native Vegetation Precinct Plan (February 2013)’ by:

- rezoning land in the Leneva Valley and Baranduda area to Public Park and Recreation Zone and Public Conservation and Resource Zone and by altering the application of the Vegetation Protection Overlay;
- amending references in the Municipal Strategic Framework, Local Planning Policy Framework and in Clause 52.16; and
- inserting a new Incorporated Document ‘Leneva Valley and Baranduda Native Vegetation Precinct Plan (February 2013)’.

A copy of the Amendment can be inspected, free of charge, at the Department of Transport, Planning and Local Infrastructure website at www.dpcd.vic.gov.au/planning/publicinspection and free of charge, during office hours, at the offices of the Wodonga City Council, Hovell Street, Wodonga.

JOHN PHILLIPS
Director
Planning and Building Systems
Department of Transport, Planning and Local Infrastructure

Planning and Environment Act 1987

WODONGA PLANNING SCHEME

Notice of Approval of Amendment

Amendment C107

The Minister for Planning has approved Amendment C107 to the Wodonga Planning Scheme.

The Amendment comes into operation on the date this notice is published in the Government Gazette.

The Amendment amends the Schedule to Clause 61.01 of the Wodonga Planning Scheme to transfer the Responsible Authority status for issuing planning certificates from Wodonga City Council to the Minister for Planning.

A copy of the Amendment can be inspected, free of charge, at the Department of Transport, Planning and Local Infrastructure website at www.dpcd.vic.gov.au/planning/publicinspection and free of charge, during office hours, at the offices of Wodonga City Council, 104 Hovell Street, Wodonga.

JOHN PHILLIPS

Director

Planning and Building Systems

Department of Transport, Planning and Local Infrastructure

Planning and Environment Act 1987

WYNDHAM PLANNING SCHEME

Notice of Approval of Amendment

Amendment C86

The Minister for Planning has approved Amendment C86 to the Wyndham Planning Scheme.

The Amendment comes into operation on the date this notice is published in the Government Gazette.

The Amendment makes permanent the interim Heritage Overlay controls to 86 properties introduced by Amendment C98; amends the Schedule to Clause 52.37 (Post Boxes and Dry Stone Walls), to include all land in the municipality in requiring a planning permit for works to dry stone walls, and; amends Clause 22.12 to insert additional reference documents 'City of Wyndham Review of Heritage Sites of Local Interest (August 2004)' Peter Andrew Barrett, and 'Heritage of the City of Wyndham: Addendum Citations (2010)'.

A copy of the Amendment can be inspected, free of charge, at the Department of Transport, Planning and Local Infrastructure website at www.dpcd.vic.gov.au/planning/publicinspection and free of charge, during office hours, at the offices of the Wyndham City Council, 45 Princes Highway, Werribee, Victoria.

JOHN PHILLIPS

Director

Planning and Building Systems

Department of Transport, Planning and Local Infrastructure

Planning and Environment Act 1987

WYNDHAM PLANNING SCHEME

Notice of Approval of Amendment

Amendment C148

The Minister for Planning has approved Amendment C148 to the Wyndham Planning Scheme.

The Amendment comes into operation on the date this notice is published in the Government Gazette.

The Amendment rezones the Wyndham Leisure and Events Centre and the Youth Resource Centre, 78–86 Derrimut Road, Hoppers Crossing, and Wyndham Community Health Centre, 117–129 Warringa Crescent, Hoppers Crossing, to Public Use Zone 3.

A copy of the Amendment can be inspected, free of charge, at the Department of Transport, Planning and Local Infrastructure website at www.dpcd.vic.gov.au/planning/publicinspection and free of charge, during office hours, at the offices of the Wyndham City Council, 45 Princes Highway, Werribee, Victoria.

JOHN PHILLIPS

Director

Planning and Building Systems

Department of Transport, Planning and Local Infrastructure

Planning and Environment Act 1987

BOROONDARA PLANNING SCHEME

Notice of Lapsing of Amendment

Amendment C116

The Boroondara City Council has resolved to abandon Amendment C116 to the Boroondara Planning Scheme.

Amendment C116 proposed to apply the Heritage Overlay to 629 Canterbury Road, Surrey Hills.

Amendment C116 lapsed on 20 December 2011.

JOHN PHILLIPS

Director

Planning and Building Systems

Department of Transport, Planning and Local Infrastructure

ORDERS IN COUNCIL

Plant Biosecurity Act 2010

ORDER DECLARING CONTROL AREAS IN VICTORIA FOR THE PURPOSE OF PREVENTING THE SPREAD OF THE PEST POTATO CYST NEMATODE

Order in Council

The Lieutenant Governor, as the Governor's deputy, with the advice of the Executive Council, makes the following Order.

Dated 1 October 2013

Responsible Minister:

PETER WALSH MLA

Minister for Agriculture and Food Security

YVETTE CARISBROOKE
Clerk of the Executive Council

1 **Objective**

The objective of this Order is to declare control areas in Victoria for the purposes of preventing the spread of the pest Potato Cyst Nematode to other parts of Victoria.

2 **Authorising Provision**

This Order is made under section 19 of the **Plant Biosecurity Act 2010**.

3 **Commencement**

This Order comes into operation on 1 November 2013, and expires 12 months from that date.

4 **Revocation**

The Order made under section 9 of the **Plant Health and Plant Products Act 1995** by the Governor in Council on 10 February 2009 declaring areas in Victoria to be control areas for the purpose of preventing the spread of Potato Cyst Nematode as published in Government Gazette G7 on 12 February 2009 is **revoked**.

5 **Definitions**

Agricultural Equipment means any equipment used for the culture, harvesting, packing or processing of any PCN host plants, including bulk handlers, and any vehicle;

Earth material means soil, gravel, sand or rocks;

Potato Cyst Nematode or 'PCN' means the pest *Globodera rostochiensis* (Wollenweber) Skarbilovich;

Package includes –

- (a) anything in or by which a plant or plant product is contained, wrapped or packed; and
- (b) bulk containers;

PCN host plants means any plant or plant product of the Solanaceae family and any root vegetable, bulb, seedling, nursery plant or tree;

Solanaceae means the family of plants which includes potatoes, tomatoes, eggplants, and weeds including nightshade.

6 **Control areas for preventing the spread of Potato Cyst Nematode**

The areas described in Schedules 1, 2 and 3 are declared to be control areas for the purpose of preventing the spread of potato cyst nematode.

7 **Prohibitions**

- (1) The removal from a control area of –
 - (a) PCN host plants; or

- (b) any agricultural equipment; or
 - (c) any packages, including bins or bulk bags, which have contained any PCN host plants; or
 - (d) earth material –
is **prohibited**.
- (2) Sub-clause (1) does not apply if the plant, equipment, package or earth material is grown on, or sourced from, a property prescribed in Schedule 2 of this Order; and –
- (a) packed, labelled and certified in accordance with any conditions prescribed by an accreditation program administered by the Department of Environment and Primary Industries; or
 - (b) accompanied by a plant health declaration issued by an authorised person declaring that it has been treated in a manner approved by the Director, Plant Biosecurity and Product Integrity or Plant Biosecurity Manager; or
 - (c) accompanied by a plant health certificate issued by an inspector certifying that it has been treated in a manner approved by the Director, Plant Biosecurity and Product Integrity or Plant Biosecurity Manager; or
 - (d) treated, packed or labelled in any other manner approved by the Director, Plant Biosecurity and Product Integrity or Plant Biosecurity Manager.

SCHEDULE 1

The parcels of land described by Property Title References: CP155572; CP155924; CP158255; LP219882, Lot 1 & 2; LP53641, Lot 5; LP53796, Lot 2; LP53796, Lot 3; LP91933, Lot 1; PS310682, Lot 2; PS346644, Lot 2; PS442623, Lot 1; PS442623, Lot 2; PS501792, Lot 1; PS546419, Lot 1; PS546419, Lot 2; PS546419, Lot 3; TP205618, Lot 1; TP227243, Lot 1; TP222643, Lot 1; TP243315, Lot 1; TP387764, Lot 1 & 2; TP396960, Lot 1; TP396960, Lot 2; TP396960, Lot 3; TP411895, Lot 1; TP439642, Lot 1; TP444656, Lot 1; TP529879, Lot 3; TP529879, Lot 4; TP591451, Lot 1; TP803112, Lot 1; TP852584, Lot 1 & 2; Parish Kooweerup East (Section D, Allotments 1, 2, 3, 4, 5, 6, 7, 31, 32); Parish Kooweerup East (Section M, Allotments 5, 6, 6A, 7, 8, 9, 12, 13, 16); Parish Kooweerup East (Section O, Allotments 59, 60, 63, 76, 85, 86, 87, 94, 95, 96, 97); Parish Kooweerup East (Section T, Allotment 6A); Parish Kooweerup East (Section V, Allotment 38A; Parish of Moe (Section B, Allotment 2).

SCHEDULE 2

The parcels of land described by Property Title References: CP151457; CP156923; CP166990; CP171895; LP31359, Lot 1; LP91933, Lot 2; LP141061, Lot 2; LP127968, Lot 2; LP137963, Lot 2; LP202810, Lot 2; LP210666, Lot 2; LP214107, Lot 4; LP216942, Lot 2; LP222475, Lot 4; PS310682, Lot 1; PS310934, Lot 2; PS346644, Lot 1; PS346643, Lot 3; PS408216, Lot 1; PS408216, Lot 2; PS408216, Lot 3; PS408216, Lot RES1.; PS439766, Lot 1; PS444083, Lot 2; PS501792, Lot 1; PS501792, Lot 2; PS501792, Lot 6; PS542775, Lot 2; PS641873, Lot 2; PS645444, Lot 2; PS649357, Lot 1; PS649357, Lot 2; TP16308, Lot 1; TP22414, Lot 1; TP83866, Lot 1; TP104088, Lot 1; TP137281, Lot 1; TP179823, Lot 1; TP218816, Lot 1; TP234836, Lot 6; TP241058, Lot 1; TP383300, Lot 1; TP387764, Lot 3; TP392147, Lot 1; TP403752, Lot 1; TP408664, Lot 3; TP413163, Lot 1; TP443469, Lot 1; TP529879, Lot 1; TP529879, Lot 2; TP563470, Lot 1; TP622549, Lot 1; TP643308, Lot 1; TP847634, Lot 1; TP888464, Lot 3; Parish of Gembrook (Section 4, Allotments 4, 5C, 2002); Parish Kooweerup (Section G, Allotments 26A, 29B); Parish Kooweerup East (Allotments 15, 18); Parish Kooweerup East (Section D, Allotments 8, 10, 11, 12, 13, 33, 34); Parish Kooweerup East (Section M, Allotments 5A, 7A); Parish Kooweerup East (Section O, Allotments 2, 3, 4, 14, 16, 47, 50, 58, 61, 67, 75, 77, 83, 98); Parish of Moe (Section B, Allotments 1A, 6); Parish of Wandin – Wallock (Section B, Allotment 3).

SCHEDULE 3

The area of land bounded by a line commencing at the intersection of Woori Yallock Road and Calder Road, then in a generally easterly direction along Calder Road to the intersection of Calder Road and Ure Road, then in a northerly direction along Ure Road to the intersection of Ure Road and Shepherds Creek Road, then in a straight line in an easterly direction to the intersection of Monkhouse Track and Manna Gum Track, then in a straight line in a southerly direction to the intersection of Clarkes Creek Track and Beenak Road, then in a straight line in a south-easterly direction to the intersection of Gilwell Track and Gembrook–Launching Place Road, then in a southerly direction along Gembrook–Launching Place Road to the intersection of Gembrook–Launching Place Road and Swallowfield Road, then in a straight line in a south-easterly direction to the intersection of Beenak East Road and Wylaars Road, then in a straight line in a south-easterly direction to the intersection of Williams Road and Rocky Ridge Track, then in a straight line in a south-westerly direction to the intersection of William Wallace Track and Parker Track, then in a straight line in a westerly direction to the intersection of The Avenue and Gembrook–Tonimbuk Road, then in a straight line in a southerly direction to the intersection of Stone Road and Boyd Road, then in a westerly direction along Boyd Road to the intersection of Boyd Road and Gembrook Road, then in a south-westerly direction along Gembrook Road to the intersection of Gembrook Road and Bessie Creek Road, then in a southerly direction along Bessie Creek Road to the intersection of Bessie Creek Road and Halifax Road, then in a straight line in a westerly direction to the intersection of Black Road and Gembrook Road, then in a south-westerly direction along Gembrook Road to the intersection of Gembrook Road and Pakenham Road, then in a straight line in a southerly direction to the intersection of Upper Gembrook Road and Bourkes Creek Road, then in a north-westerly direction along Bourkes Creek Road to the intersection of Bourkes Creek Road and Matters Road, then in a northerly direction along Matters Road to the intersection of Matters Road and Paternoster Road, then in a north-westerly direction along Paternoster Road to the intersection of Paternoster Road and View Hill Road, then in a straight line in a north-easterly direction to the intersection of Belgrave–Gembrook Road and Fielder Road, then in a straight line in a northerly direction to the intersection of Waratah Way and Mountain Road, then in an easterly direction along Mountain Road to the intersection of Mountain Road and Rainy Hill Road, then in a north-westerly direction along Rainy Hill Road to the intersection of Rainy Hill Road and Kirk Road, then in a straight line in a north-easterly direction to the intersection of Bedford Road and Evans Road, then in a northerly direction along Evans Road to the intersection of Evans Road and Woori Yallock Road, then in a northerly direction along Woori Yallock Road to the point of commencement.

Note: Section 20(1) of the **Plant Biosecurity Act 2010** provides an offence for a person who causes or permits the movement of any plant, plant product, used package, used equipment or earth material into or from a control area or within a control area or within a specified part of a control area contrary to any prohibition or restriction in an order declaring an area to be a control area if the person knows or may reasonably be expected to know that the place has been declared to be a control area, unless the person is authorised to do so under a permit issued by the Secretary. The maximum penalty for this offence is 60 penalty units in the case of an individual and 300 penalty units in the case of a body corporate. Section 20(3) of the **Plant Biosecurity Act 2010** provides that a person who contravenes any prohibition or restriction in an order declaring a place to be a control area, where that person is not liable for the offence in section 20(1) of the **Plant Biosecurity Act 2010**, is guilty of an offence and is liable to a penalty not exceeding 10 penalty units in the case of an individual and 60 penalty units in the case of a body corporate, unless the person is authorised to do so under a permit issued by the Secretary.

Serious Sex Offenders (Detention and Supervision) Act 2009
 REVOCATION AND APPOINTMENT OF RESIDENTIAL FACILITY

Order in Council

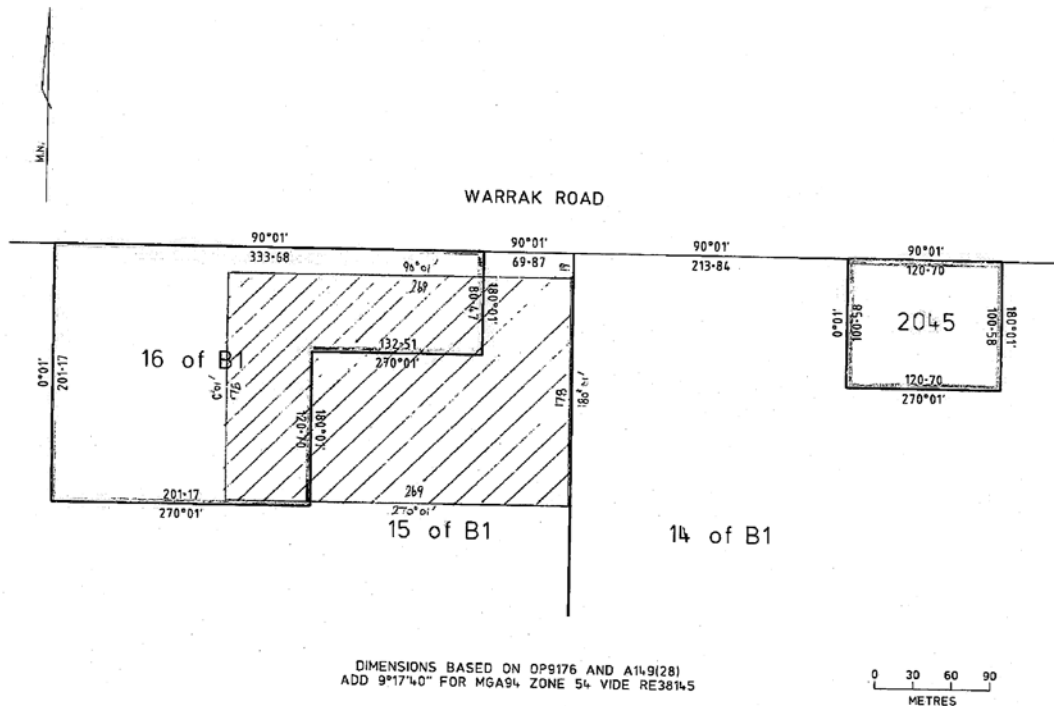
The Lieutenant-Governor, as the Governor's Deputy, with the advice of the Executive Council, under section 133 of the **Serious Sex Offenders (Detention and Supervision) Act 2009**, by Order, revokes the order made on 23 July 2013 entitled 'variation of appointment of residential facility' and appoints the premises known as 'Corella Place', Warrak Road, Ararat, being the area shown hatched in the attached Plan of Survey of Crown Allotments 15 and 16, Section B1, County of Ripon, Parish of Ararat, together with Crown Allotment 2045, County of Ripon, Parish of Ararat, as a residential facility.

This Order comes into effect on the date it is made.

Dated 1 October 2013

Responsible Minister:
 EDWARD O'DONOHUE MLC

YVETTE CARISBROOKE
 Clerk of the Executive Council

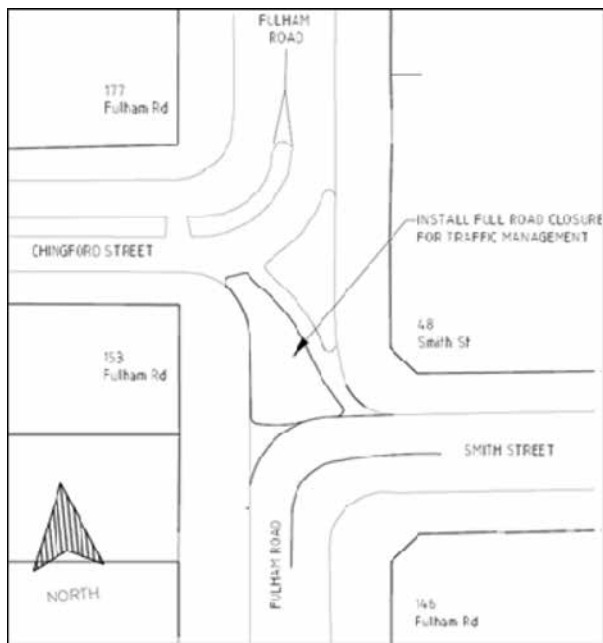


LATE NOTICES

DAREBIN CITY COUNCIL

Road Discontinuance

Pursuant to section 206 and Schedule 10, Clause 3 of the **Local Government Act 1989**, the Darebin City Council, at a meeting held on 15 July 2013, resolved to place permanent obstruction in Fulham Road at Chingford Street intersection in Alphington to discourage illegal turning movements at Fulham Road and Chingford Street intersection. The proposal of the road closure is shown in the figure below.

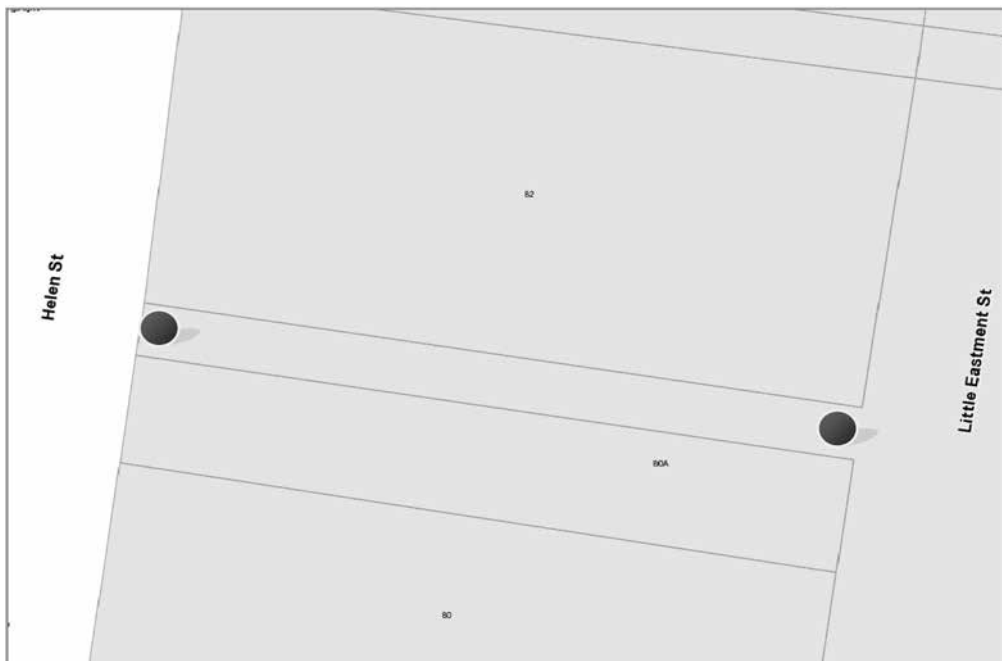


RASIAH DEV
Chief Executive

DAREBIN CITY COUNCIL

Road Discontinuance

Pursuant to section 206 and Schedule 10, Clause 3 of the **Local Government Act 1989**, the Darebin City Council, at a meeting held on 15 July 2013, resolved to place a permanent obstruction to formally close the laneway between Helen Street and the car park behind High Street shops to vehicular traffic. The plan is shown below.



RASIAH DEV
Chief Executive

This page was left blank intentionally

This page was left blank intentionally

**SUBORDINATE LEGISLATION ACT 1994
NOTICE THAT STATUTORY RULES ARE
OBTAINABLE**

Notice is hereby given under section 17(3) of the **Subordinate Legislation Act 1994** that the following Statutory Rules were first obtainable from the Victorian Government Bookshop, Level 20, 80 Collins Street, Melbourne on the date specified:

117. *Statutory Rule:* Supreme Court
(Fees) Further
Amendment
Regulations 2013
- Authorising Act:* Supreme Court
Act 1986
- Date first obtainable:* 30 September 2013
- Code A*
118. *Statutory Rule:* Road Safety
(General)
Amendment
Regulations 2013
- Authorising Act:* Road Safety
Act 1986
- Date first obtainable:* 30 September 2013
- Code A*
-

PRICING FOR SPECIAL GAZETTE, PERIODICAL GAZETTE AND VICTORIAN LEGISLATION

Retail price varies according to the number of pages in each Victoria Government Special Gazette, Victoria Government Periodical Gazette and Victorian legislation. The table below sets out the prices that apply.

<i>Price Code</i>	<i>No. of Pages (Including cover and blank pages)</i>	<i>Price*</i>	<i>Price Code</i>	<i>No. of Pages (Including cover and blank pages)</i>	<i>Price*</i>
A	1–16	\$3.90	#Z	1407–1470	\$116.50
B	17–32	\$5.85	#ZA	1471–1536	\$122.00
C	33–48	\$8.00	#ZB	1537–1610	\$126.70
D	49–96	\$12.60	#ZC	1611–1666	\$132.00
E	97–144	\$16.25	#ZD	1667–1730	\$137.00
F	145–192	\$19.25	#ZE	1731–1796	\$142.50
G	193–240	\$22.20	#ZF	1797–1860	\$147.65
H	241–288	\$23.60	#ZG	1861–1926	\$152.50
I	289–352	\$26.60	#ZH	1927–1990	\$158.00
J	353–416	\$31.00	#ZI	1991–2056	\$163.00
K	417–480	\$35.40			
L	481–544	\$41.30			
M	545–608	\$47.20			
N	609–672	\$52.20			
O	673–736	\$59.00			
P	737–820	\$65.00			
#Q	821–886	\$70.70			
#R	887–950	\$75.40			
#S	951–1016	\$80.50			
#T	1017–1080	\$85.50			
#U	1081–1146	\$90.65			
#V	1147–1210	\$96.00			
#W	1211–1276	\$101.00			
#X	1277–1340	\$106.45			
#Y	1341–1406	\$111.25			

* All prices include GST

Printed as two volumes

bluestar * **PRINT**

The *Victoria Government Gazette* is published by Blue Star Print with the authority of the Government Printer for the State of Victoria

© State of Victoria 2013

This publication is copyright. No part may be reproduced by any process except in accordance with the provisions of the Copyright Act.

Address all enquiries to the Government Printer for the State of Victoria
Level 2, 1 Macarthur Street
Melbourne 3002
Victoria Australia

How To Order**Mail Order****Victoria Government Gazette**

Level 5, 460 Bourke Street
Melbourne 3000
PO Box 1957 Melbourne 3001
DX 106 Melbourne

**Telephone**

(03) 8523 4601

**Fax**

(03) 9600 0478

email

gazette@bluestargroup.com.au

**Retail & Mail Sales****Victoria Government Gazette**

Level 5, 460 Bourke Street
Melbourne 3000
PO Box 1957 Melbourne 3001

**Telephone**

(03) 8523 4601

**Fax**

(03) 9600 0478

**Retail Sales****Victorian Government Bookshop**

Level 20, 80 Collins Street
Melbourne 3000

**Telephone**

1300 366 356

**Fax**

(03) 9208 3316

ISSN 0819-5471



9 770819 555152

Recommended Retail Price \$2.10 (includes GST)