



Victoria Government Gazette

No. S 219 Thursday 20 June 2013
By Authority of Victorian Government Printer

Road Management Act 2004

ROAD DECLARATIONS

VicRoads, pursuant to sections 11 and 14 of the **Road Management Act 2004**, upon publication of this notice declares or revokes the roads described in Schedule A and on the plans attached. VicRoads also withdraws the access points described in Schedule B and on the plan attached. The effects of these revocations and declarations on road names are described in Table 1.

SCHEDULE A

FREEWAY

- a) Those parts of Hume Freeway identified by hatching on the plan numbered GP14317 are declared as described in the legend in the said plan.

ARTERIAL ROAD

- b) Those parts of Healesville–Koo-Wee-Rup Road identified by hatching on the plan numbered GP22863 are declared as described in the legend in the said plan.
- c) That part of Casterton–Naracoorte Road identified by heavy solid line on the plan numbered GP302AR is revoked as described in the legend in the said plan.
- d) That part of Casterton–Apsley Road identified by heavy broken lines on the plan numbered GP302AR is renamed or declared as described in the legend in the said plan.
- e) Those parts of Sunraysia Highway identified by hatching and cross hatching on the plan numbered GP303AR are revoked, declared or renamed as described in the legend in the said plan.
- f) Those parts of Wimmera Highway identified by hatching on the plan numbered GP303AR are renamed or declared as described in the legend in the said plan.

MUNICIPAL ROAD

- g) That part of Casterton–Naracoorte Road identified by heavy solid line on the plan numbered GP50MU is declared as described in the legend in the said plan.
- h) That part of Napier Street identified by cross hatching on the plan numbered GP51MU is declared as described in the legend in the said plan.
- i) That part of Millett Street identified by hatching on the plan numbered GP51MU is declared as described in the legend in the said plan.
- j) That part of Kings Avenue identified by hatching on the plan numbered GP51MU is declared as described in the legend in the said plan.
- k) That part of George Street identified by hatching on the plan numbered GP21142A is declared as described in the legend in the said plan.

SPECIAL

SCHEDULE B

Plan No. (Identifier)	Purpose of Access Point	Authorised Users
GP14317 (AAWD)	Withdraw Access	None
GP14317 (AAWE)	Withdraw Access	None

TABLE 1**EFFECTS ON ROAD NAMES**

- Names in Column 2 are unaffected by this notice, unless otherwise stated.
- Column 1 names are for VicRoads administrative purposes only and are independent of names in Column 2.**
- Names in Column 2 may not apply to the whole length of the road and are for general information purposes only.

FREEWAY

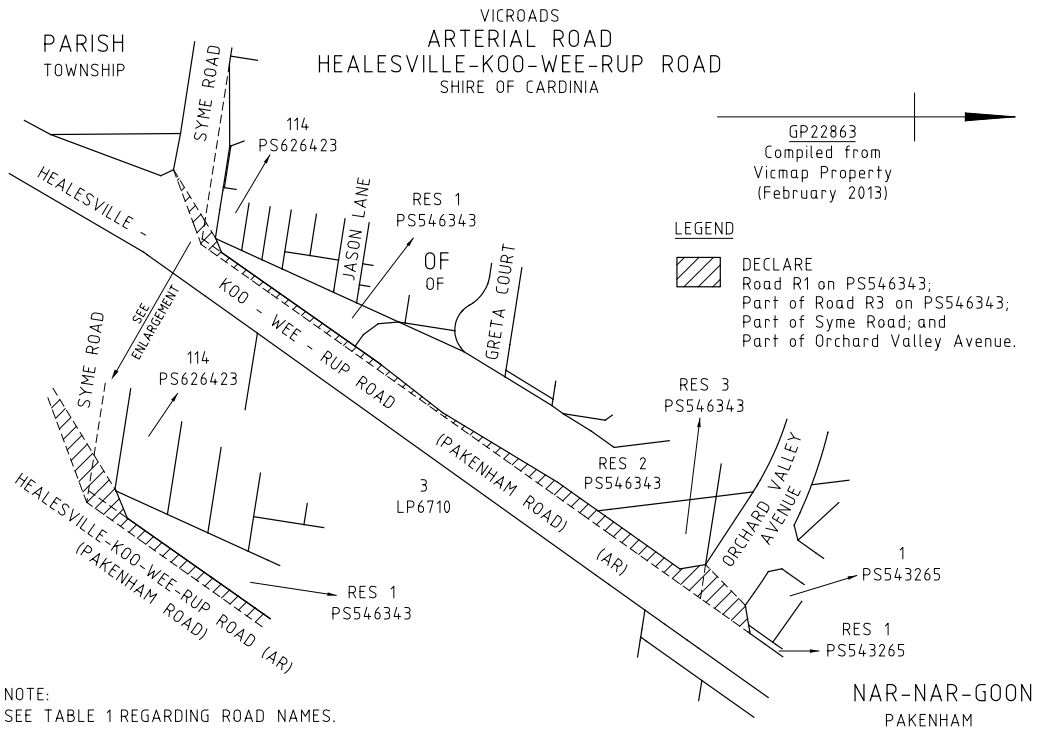
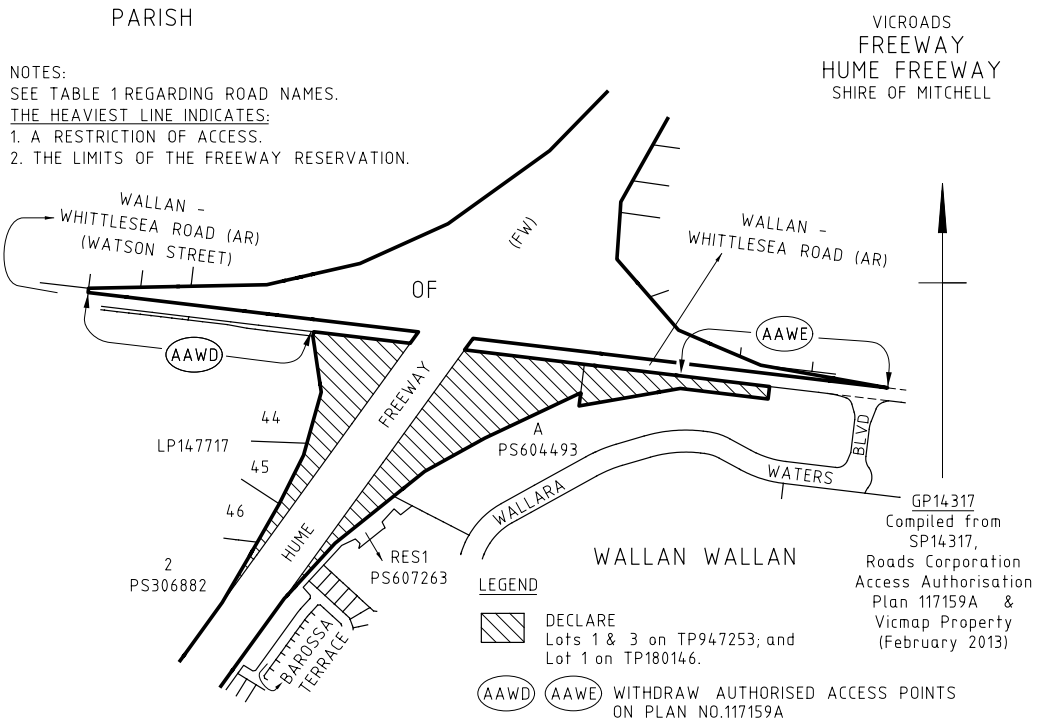
GP Number	VicRoads Administrative Name Column 1	Primary Road Name for Addressing Purposes Column 2
GP14317	Hume Freeway	Not Applicable

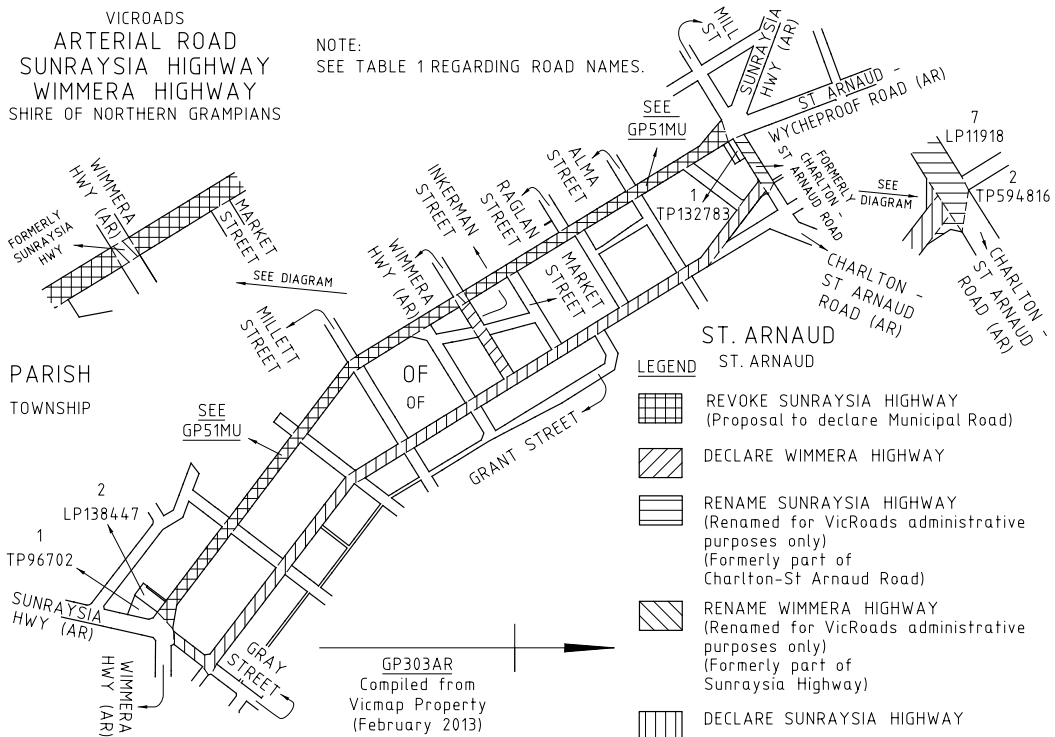
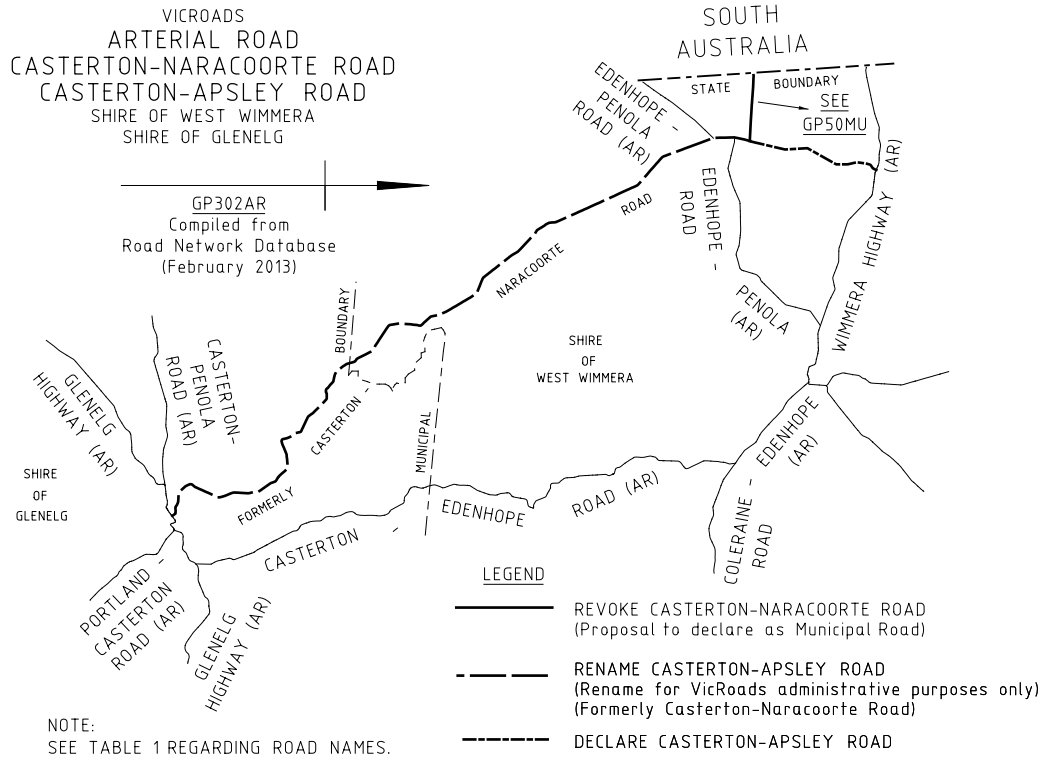
ARTERIAL ROADS

GP Number	VicRoads Administrative Name Column 1	Primary Road Name for Addressing Purposes Column 2
GP22863	Healesville–Koo-Wee-Rup Road	Pakenham Road
GP302AR	Casterton–Apsley Road	Casterton–Naracoorte Road Apsley–Langkoop Road
GP303AR	Sunraysia Highway	Mill Street Short Street Dundas Street Gray Street
GP303AR	Wimmera Highway	Inkerman Street

MUNICIPAL ROADS

GP Number	VicRoads Administrative Name Column 1	Primary Road Name for Addressing Purposes Column 2
GP50MU	None	Casterton–Naracoorte Road
GP51MU	None	Napier Street Millett Street Kings Avenue
GP21142A	None	George Street



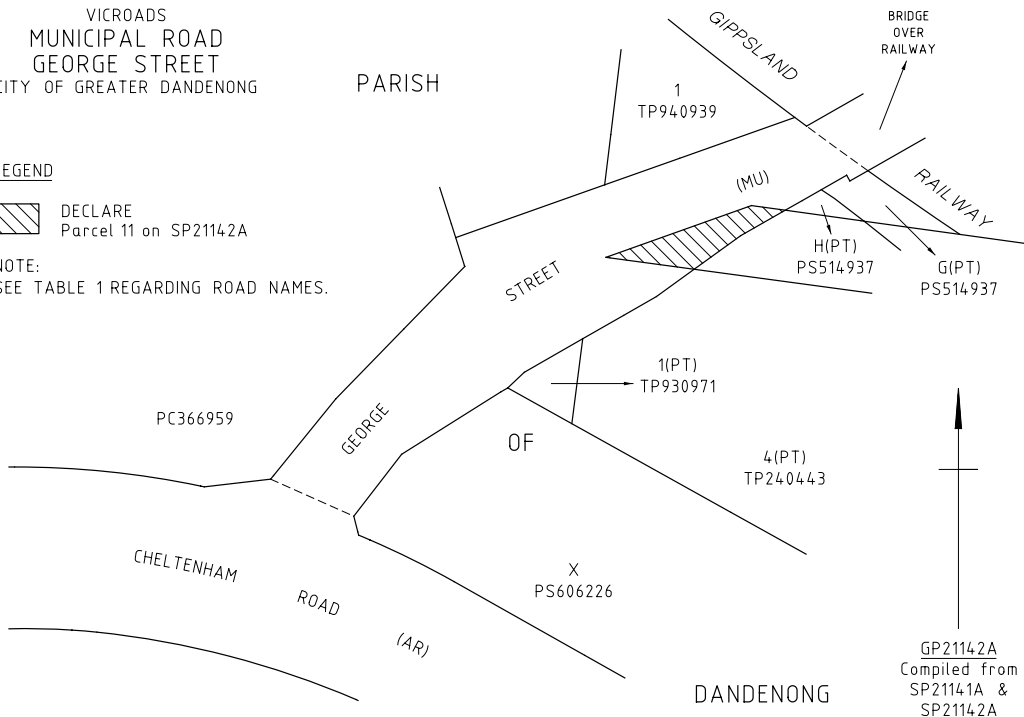


VICROADS
MUNICIPAL ROAD
GEORGE STREET
CITY OF GREATER DANDENONG

LEGEND

 DECLARE
Parcel 11 on SP21142A

NOTE:
SEE TABLE 1 REGARDING ROAD NAMES.



GP21142A
Compiled from
SP21141A &
SP21142A

Dated 19 June 2013

PETER TODD
Chief Operating Officer
VicRoads

This page was left blank intentionally

bluestar * **PRINT**

The *Victoria Government Gazette* is published by Blue Star Print with the authority of the Government Printer for the State of Victoria

© State of Victoria 2013

This publication is copyright. No part may be reproduced by any process except in accordance with the provisions of the Copyright Act.

Address all enquiries to the Government Printer for the State of Victoria

Level 2, 1 Macarthur Street
Melbourne 3002
Victoria Australia

How To Order**Mail Order****Victoria Government Gazette**

Level 5, 460 Bourke Street
Melbourne 3000
PO Box 1957 Melbourne 3001
DX 106 Melbourne

**Telephone**

(03) 8523 4601

**Fax**

(03) 9600 0478

email

gazette@bluestargroup.com.au

**Retail & Mail Sales****Victoria Government Gazette**

Level 5, 460 Bourke Street
Melbourne 3000
PO Box 1957 Melbourne 3001

**Telephone**

(03) 8523 4601

**Fax**

(03) 9600 0478

**Retail Sales****Victorian Government Bookshop**

Level 20, 80 Collins Street
Melbourne 3000

**Telephone**

1300 366 356

**Fax**

(03) 9208 3316

Price Code A