



Victoria Government Gazette

No. S 297 Friday 23 August 2013
By Authority of Victorian Government Printer

Road Management Act 2004

ROAD DECLARATIONS

ROAD DECLARATIONS

VicRoads, pursuant to sections 11 and 14 of the **Road Management Act 2004**, upon publication of this notice declares the roads described in Schedule A and on the plans attached. VicRoads also authorises the access points described in Schedule B and on the plans attached. The effects of these declarations on road names are described in Table 1.

SCHEDULE A

FREEWAY

- a) Those parts of Princes Freeway identified by hatching on the plans numbered GP21469B, GP21472, GP21477A, GP22543, GP22544 and GP22545 are declared as described in the legend in the said plans.

ARTERIAL ROAD

- b) Those parts of Cardinia Road identified by hatching on the plan numbered GP22543A are declared as described in the legend in the said plan.
- c) Those parts of Healesville–Koo-Wee-Rup Road identified by hatching on the plan numbered GP22544A are declared as described in the legend in the said plan.

SCHEDULE B

Plan No. (Identifier)	Purpose of Access Point	Authorised Users
GP22544 (AA1)	Gas Utility Access	Gas Utility Only
GP22544 (AA2)	Gas Utility Access	Gas Utility Only
GP22544 (AA3)	Utilities and Council Access	Utilities and Council Only
GP22545 (AA1)	Private Access	Lot 1 on TP743925 Only
GP22545 (AA2)	Private Access	Lot 8A on PS549122 Only

The access points are authorised for the time being only and VicRoads may withdraw the authorisation at any time it so desires.

SPECIAL

TABLE 1

EFFECTS ON ROAD NAMES

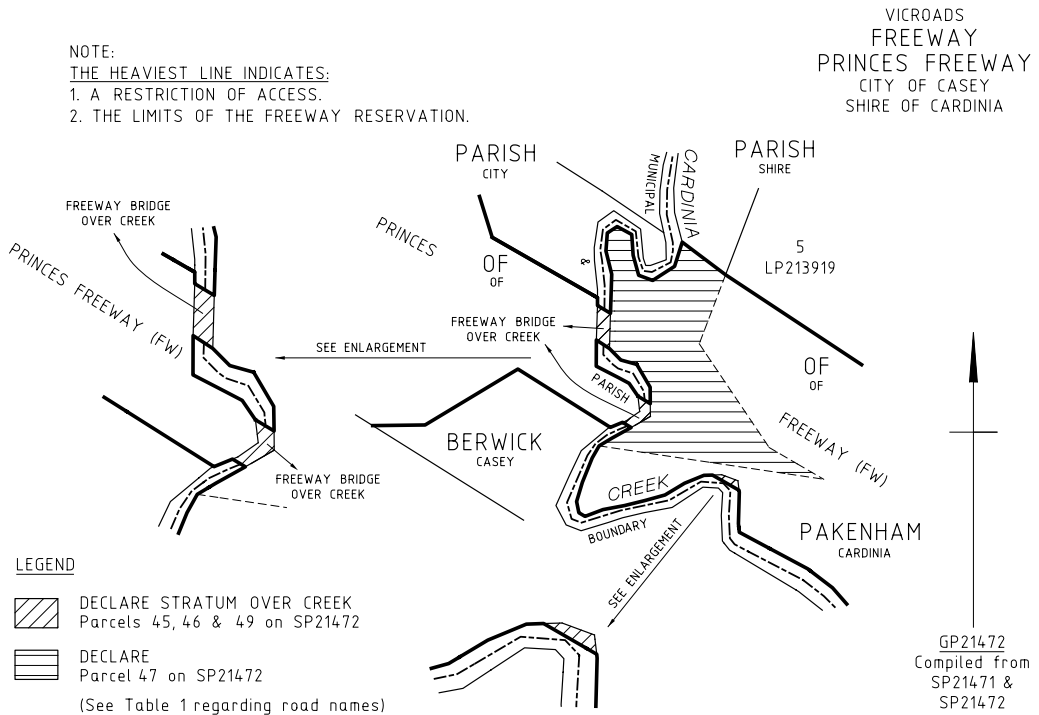
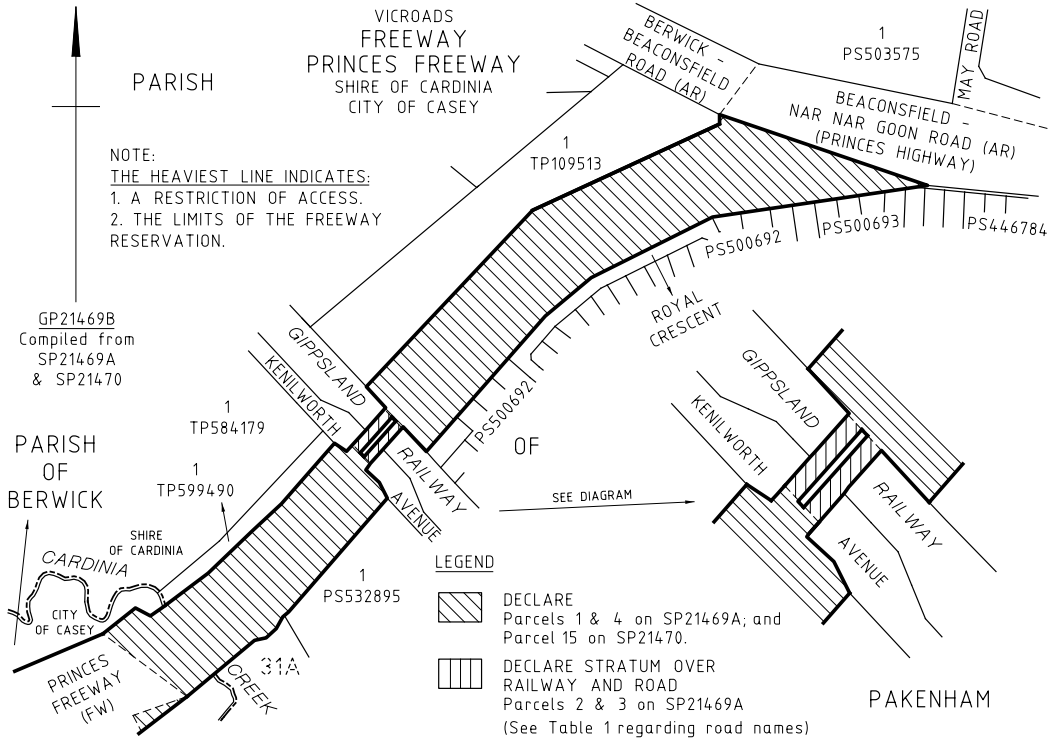
1. Names in Column 2 are unaffected by this notice, unless otherwise stated.
2. **Column 1 names are for VicRoads administrative purposes only and are independent of names in Column 2.**
3. Names in Column 2 may not apply to the whole length of the road and are for general information purposes only.

FREEWAY

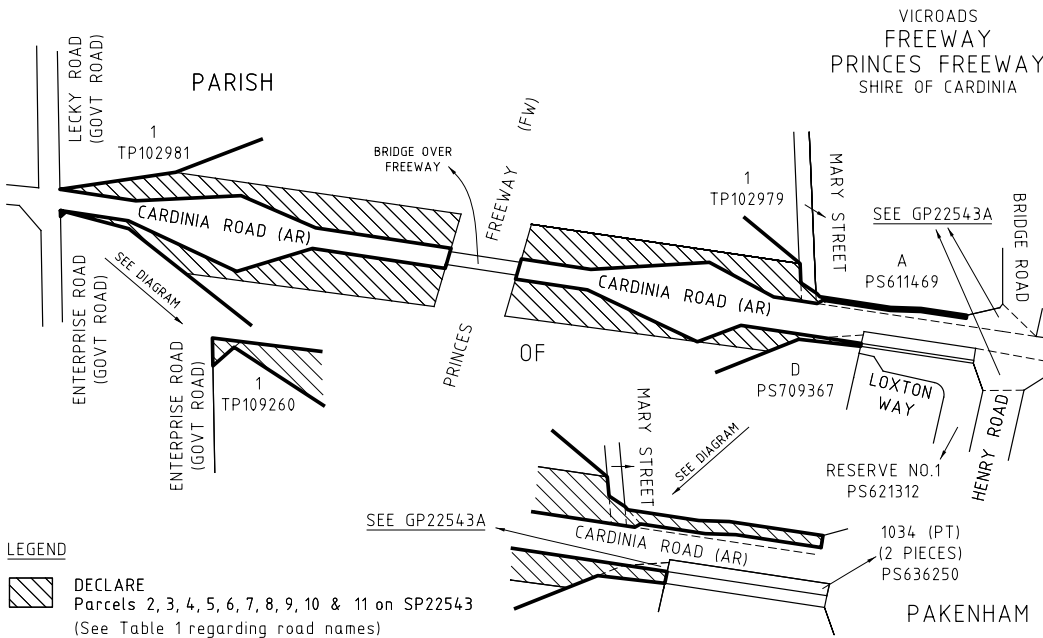
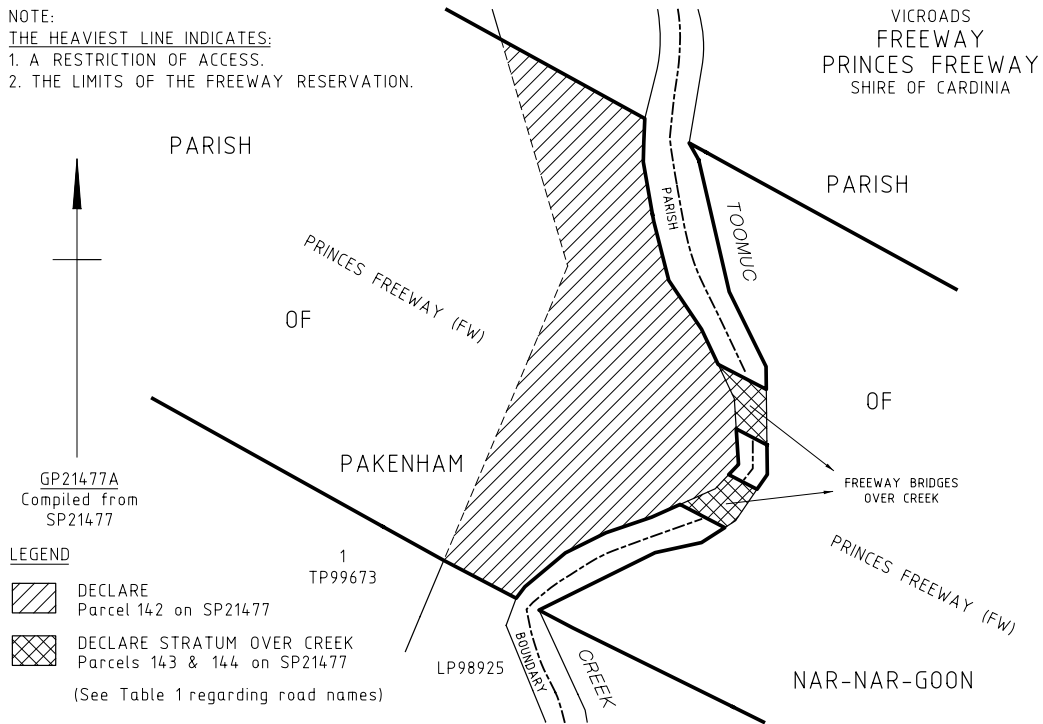
GP Number	VicRoads Administrative Name Column 1	Primary Road Name for Addressing Purposes Column 2
GP21469B GP21472 GP21477A GP22543 GP22544 GP22545	Princes Freeway	Not Applicable

ARTERIAL ROAD

GP Number	VicRoads Administrative Name Column 1	Primary Road Name for Addressing Purposes Column 2
GP22543A	Cardinia Road	Cardinia Road
GP22544A	Healesville–Koo-Wee-Rup Road	Koo Wee Rup Road

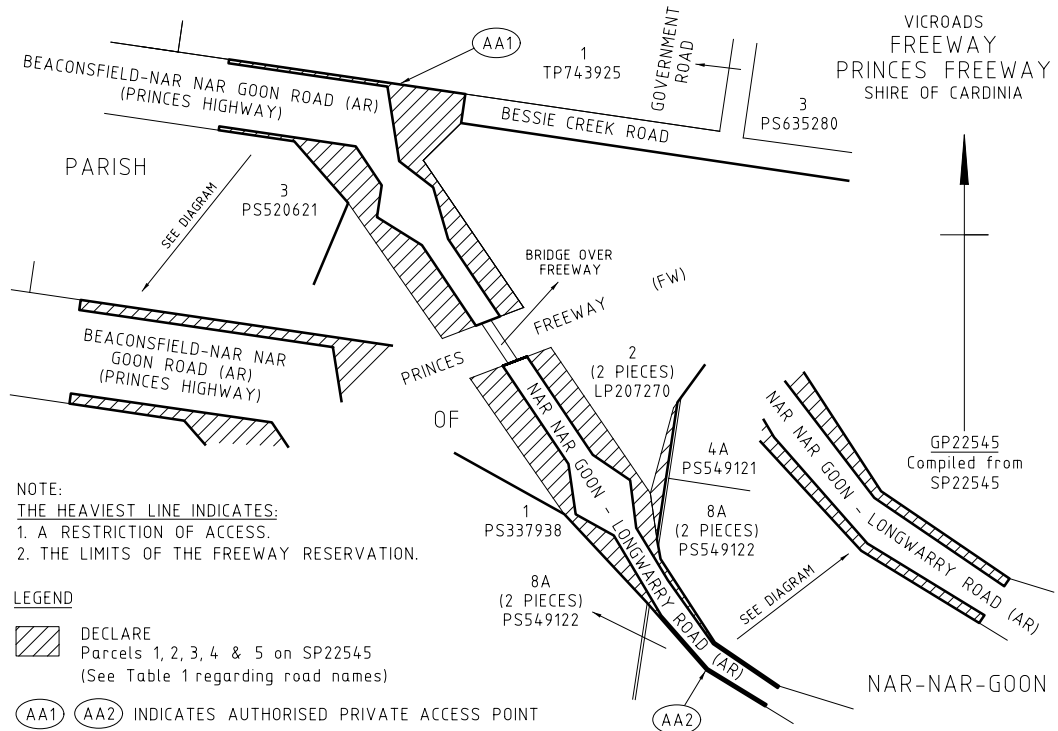
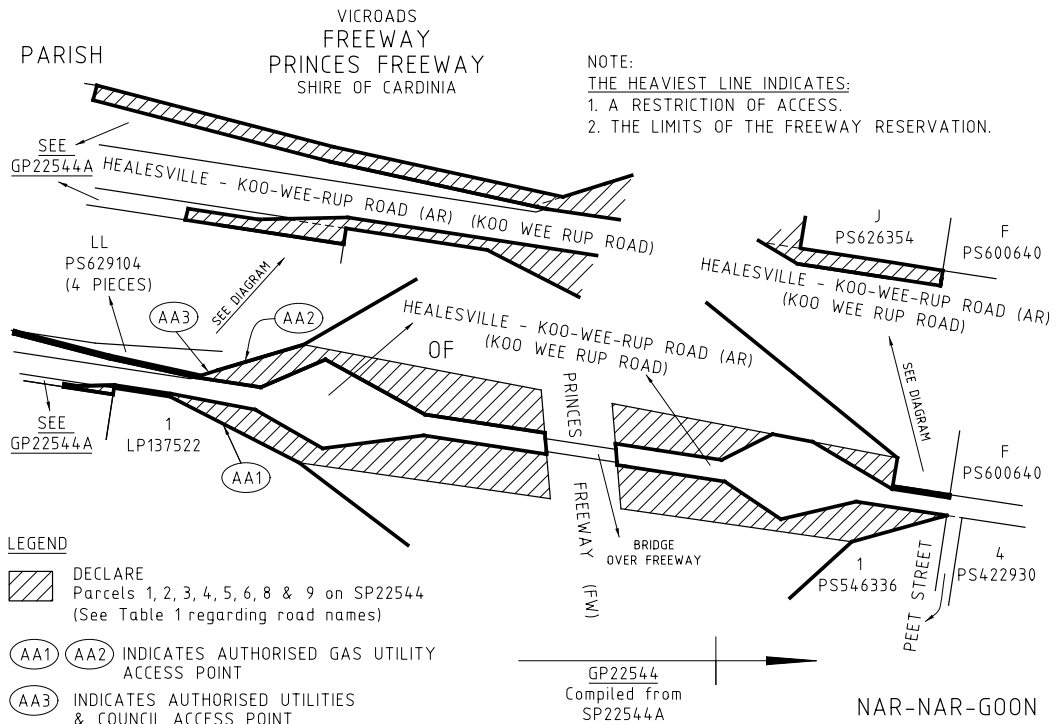


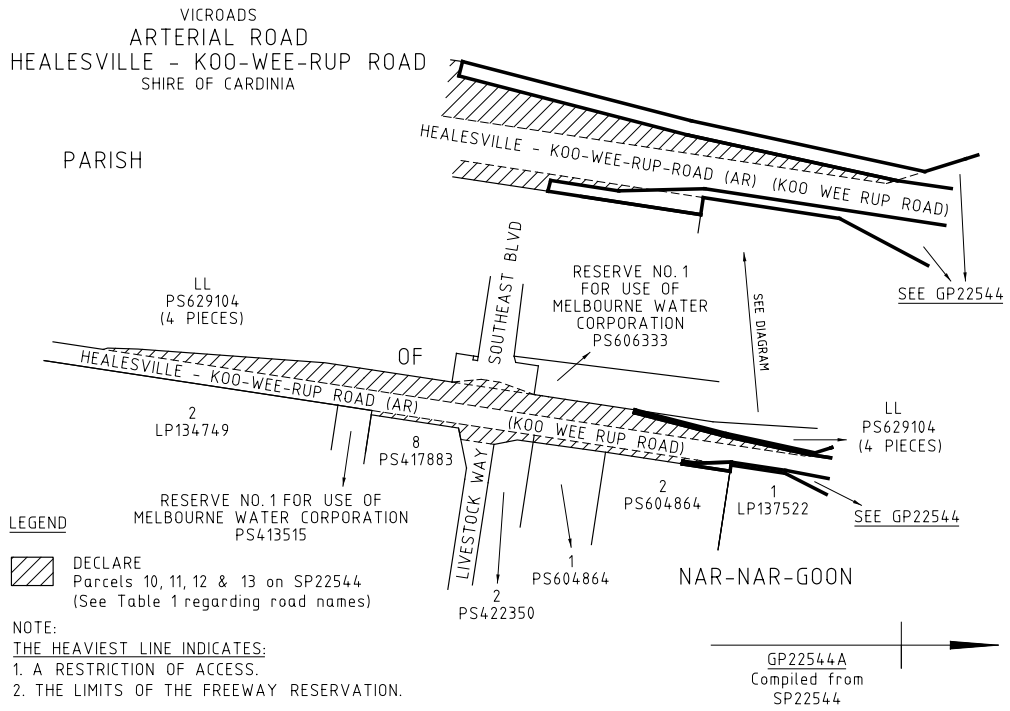
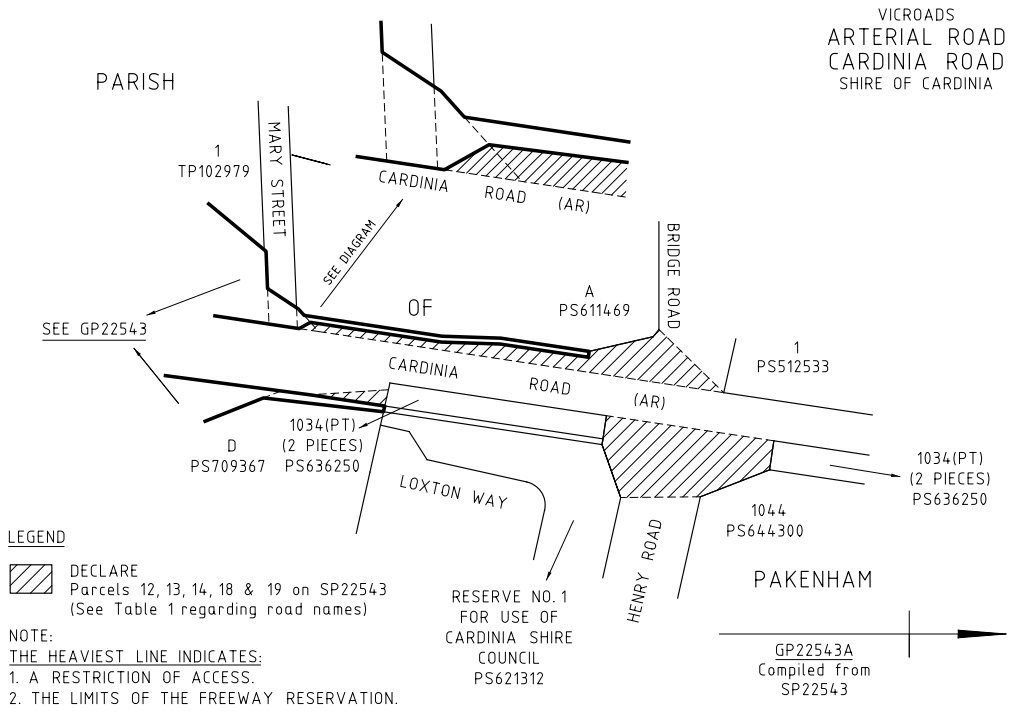
NOTE:
 THE HEAVIEST LINE INDICATES:
 1. A RESTRICTION OF ACCESS.
 2. THE LIMITS OF THE FREEWAY RESERVATION.



NOTE:
 THE HEAVIEST LINE INDICATES:
 1. A RESTRICTION OF ACCESS.
 2. THE LIMITS OF THE FREEWAY RESERVATION.

GP22543
 Compiled from
 SP22543





Dated 22 August 2013

GARY LIDDLE
Chief Executive
VicRoads

This page was left blank intentionally

bluestar * **PRINT**

The *Victoria Government Gazette* is published by Blue Star Print with the authority of the Government Printer for the State of Victoria

© State of Victoria 2013

This publication is copyright. No part may be reproduced by any process except in accordance with the provisions of the Copyright Act.

Address all enquiries to the Government Printer for the State of Victoria

Level 2, 1 Macarthur Street
Melbourne 3002
Victoria Australia

How To Order**Mail Order****Victoria Government Gazette**

Level 5, 460 Bourke Street
Melbourne 3000
PO Box 1957 Melbourne 3001
DX 106 Melbourne

**Telephone**

(03) 8523 4601

**Fax**

(03) 9600 0478

email

gazette@bluestargroup.com.au

**Retail & Mail Sales****Victoria Government Gazette**

Level 5, 460 Bourke Street
Melbourne 3000
PO Box 1957 Melbourne 3001

**Telephone**

(03) 8523 4601

**Fax**

(03) 9600 0478

**Retail Sales****Victorian Government Bookshop**

Level 20, 80 Collins Street
Melbourne 3000

**Telephone**

1300 366 356

**Fax**

(03) 9208 3316

Price Code A