



Victoria Government Gazette

No. S 277 Thursday 21 August 2014
By Authority of Victorian Government Printer

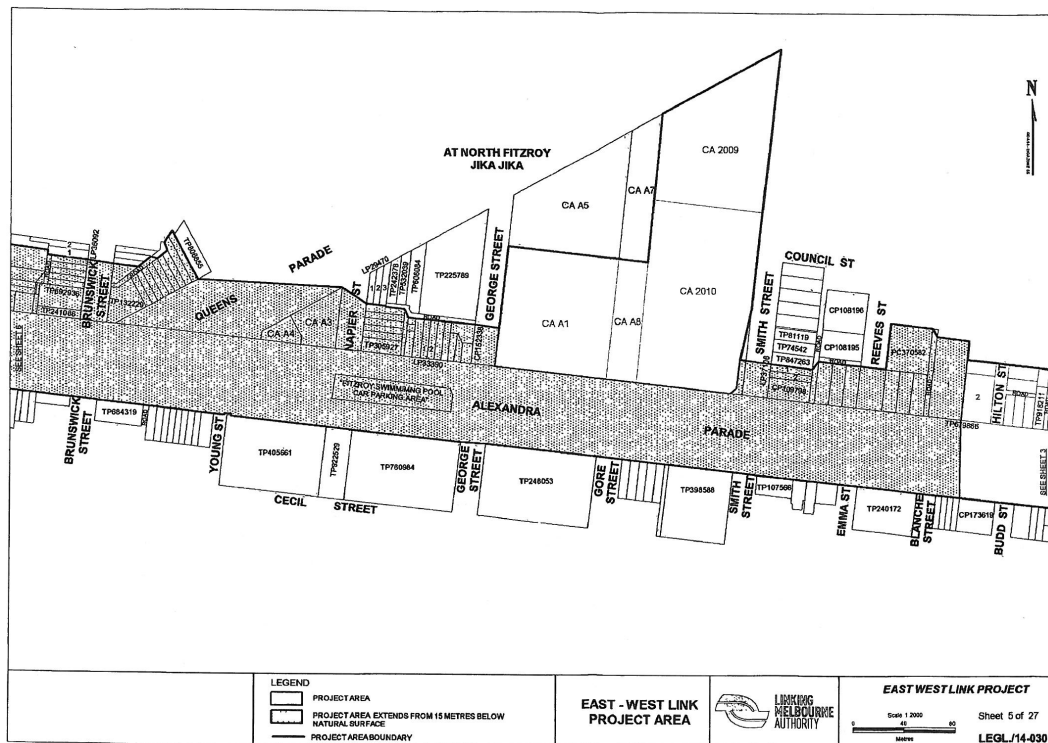
Major Transport Projects Facilitation Act 2009 EAST WEST LINK PROJECT (EASTERN SECTION) VARIATION TO PROJECT AREA FOR THE EAST WEST LINK (EASTERN SECTION) PROJECT

Order

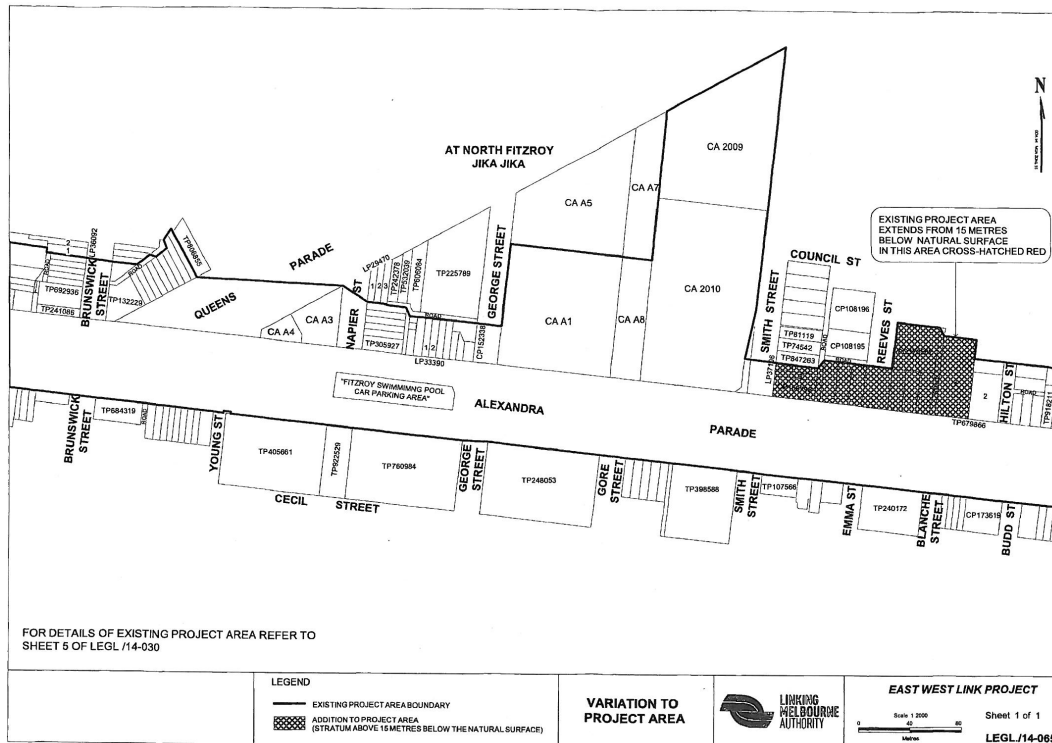
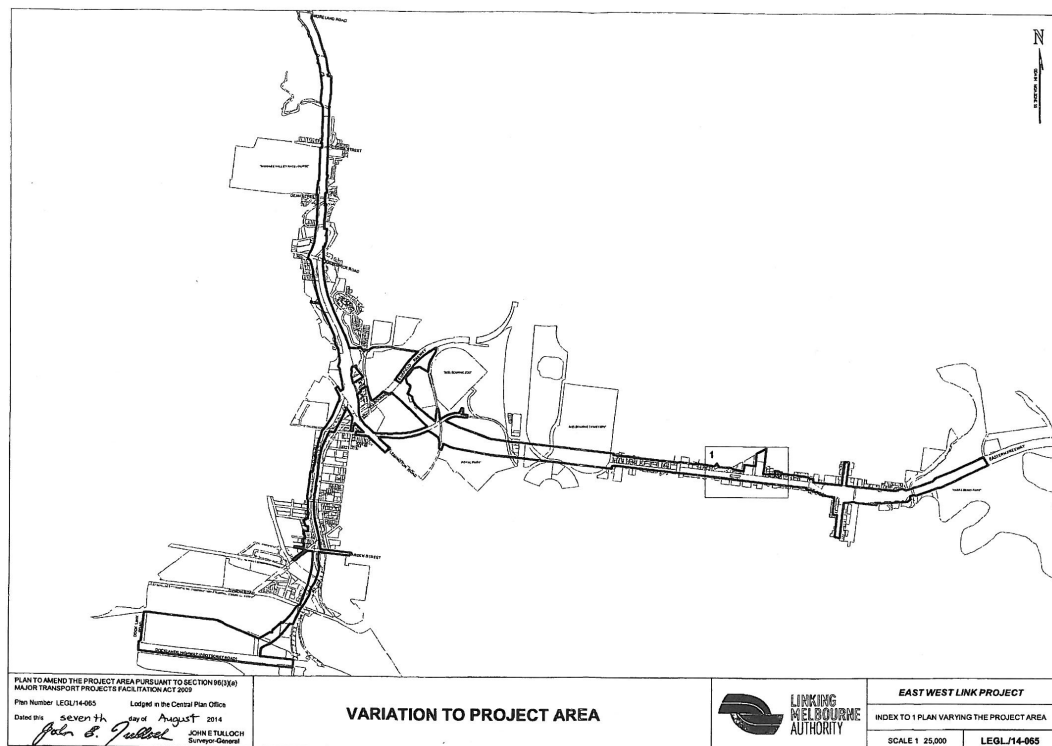
I, Matthew Guy, Minister for Planning, pursuant to section 96(3)(a) of the **Major Transport Projects Facilitation Act 2009**, vary the project area, made by Order published 30 July 2014, by increasing the project area by including the land described on the plan with reference LEGL./14-065 signed by the Surveyor-General and lodged at the Central Plan Office on 7 August 2014 for the East West Link (Eastern Section) Project, being the land, in addition to the stratum previously designated (which extends from 15 metres below the natural surface), the stratum above 15 metres below the natural surface.

This Order takes effect on the day that it is published in the Government Gazette.
Dated 18 August 2014

MATTHEW GUY MLC
Minister for Planning



SPECIAL



This page was left blank intentionally

bluestar*PRINT

The *Victoria Government Gazette* is published by Blue Star Print with the authority of the Government Printer for the State of Victoria

© State of Victoria 2014

This publication is copyright. No part may be reproduced by any process except in accordance with the provisions of the Copyright Act.

Address all enquiries to the Government Printer for the State of Victoria

Level 2, 1 Macarthur Street

Melbourne 3002

Victoria Australia

How To Order**Retail &
Mail Sales****Victoria Government Gazette**

Level 5, 460 Bourke Street
Melbourne 3000

PO Box 1957 Melbourne 3001

**Telephone**

(03) 8523 4601

**Fax**

(03) 9600 0478

email

gazette@bluestargroup.com.au

Price Code A