



Victoria Government Gazette

No. S 401 Monday 14 December 2015
By Authority of Victorian Government Printer

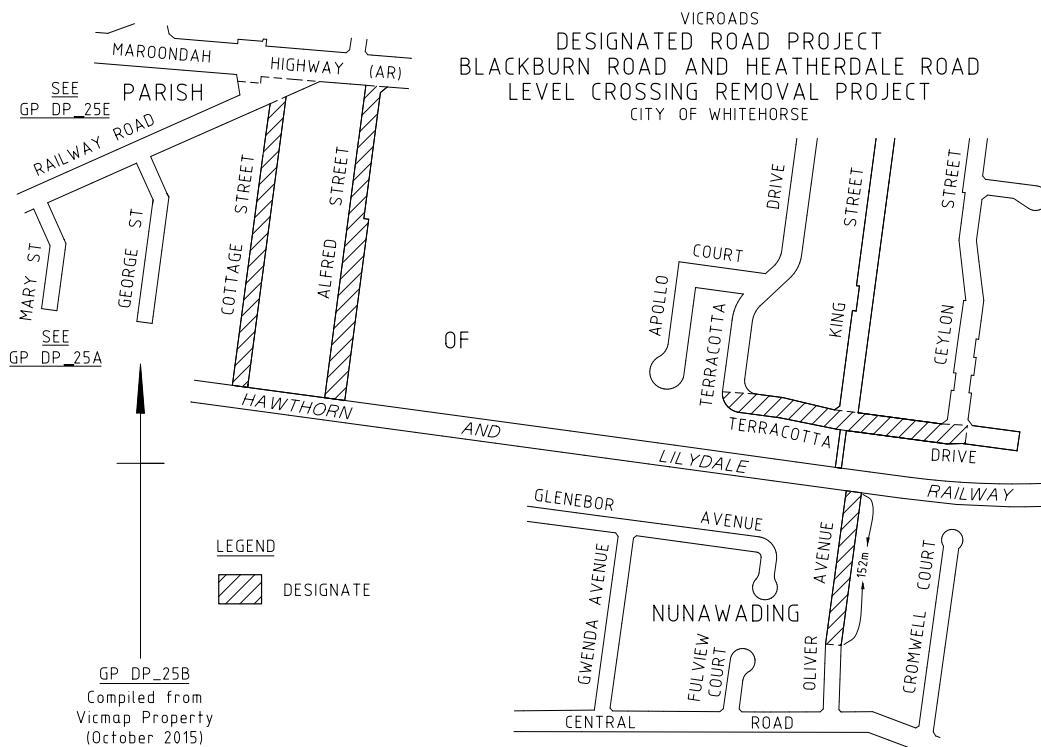
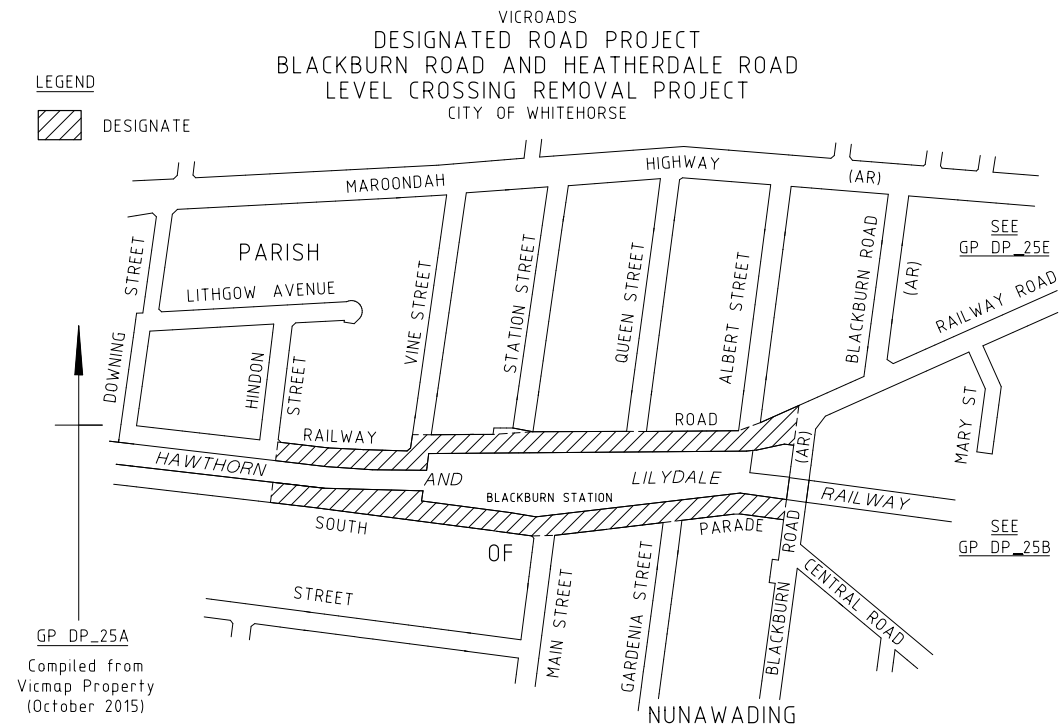
Road Management Act 2004

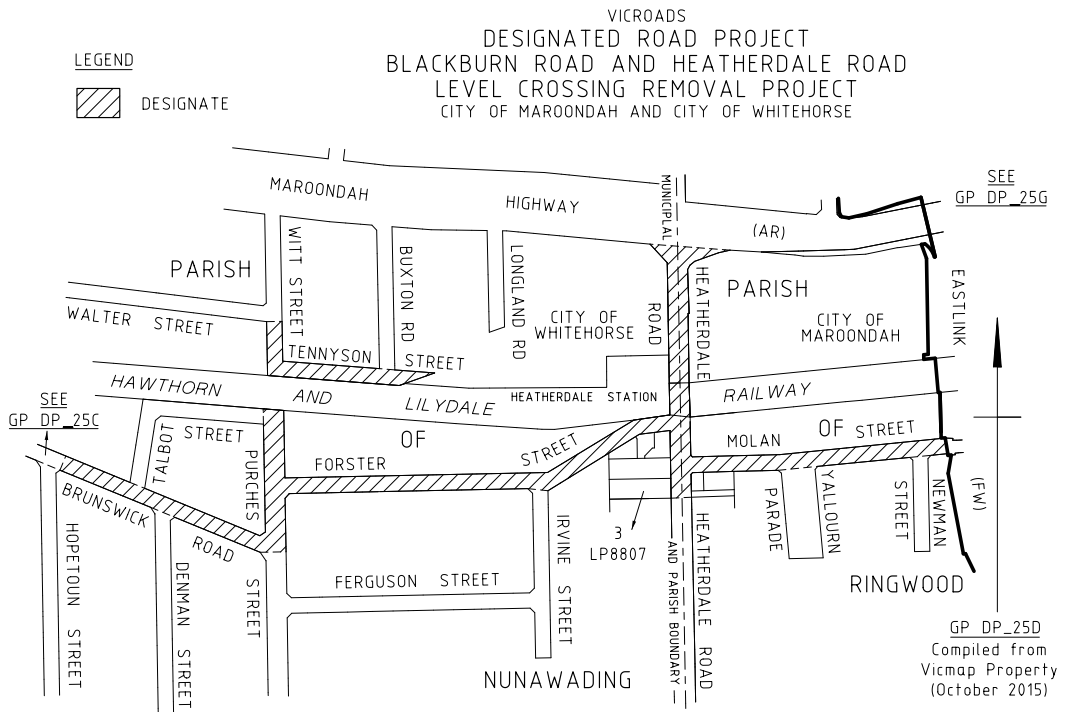
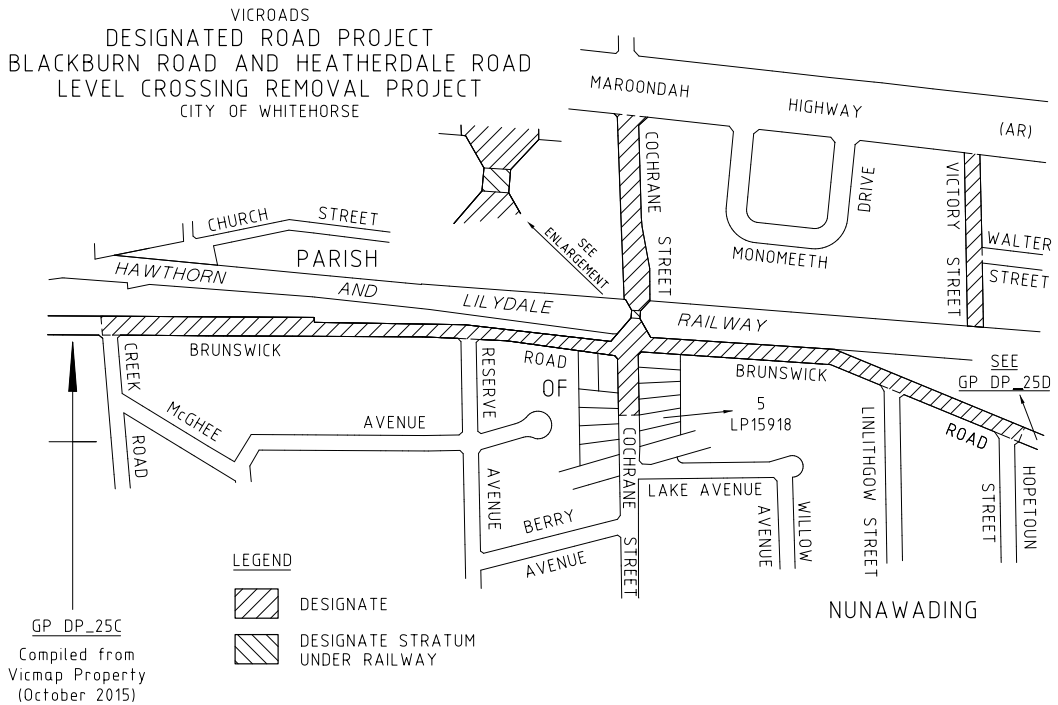
DETERMINATION OF THE BLACKBURN ROAD AND HEATHERDALE ROAD LEVEL CROSSING REMOVAL PROJECT TO BE A DESIGNATED ROAD PROJECT

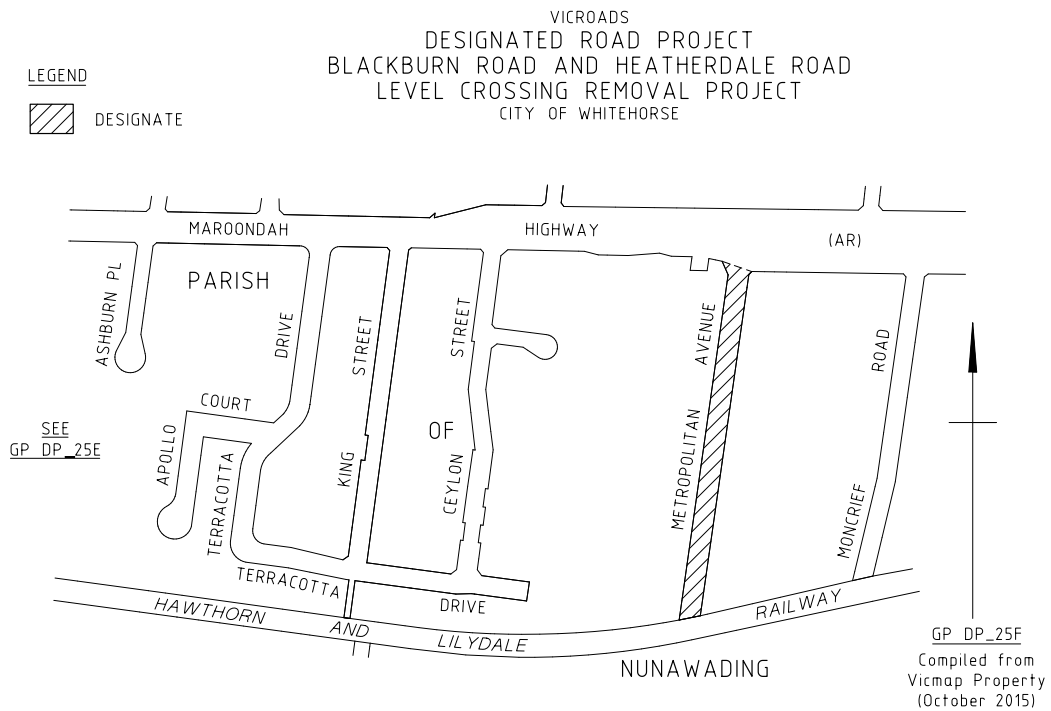
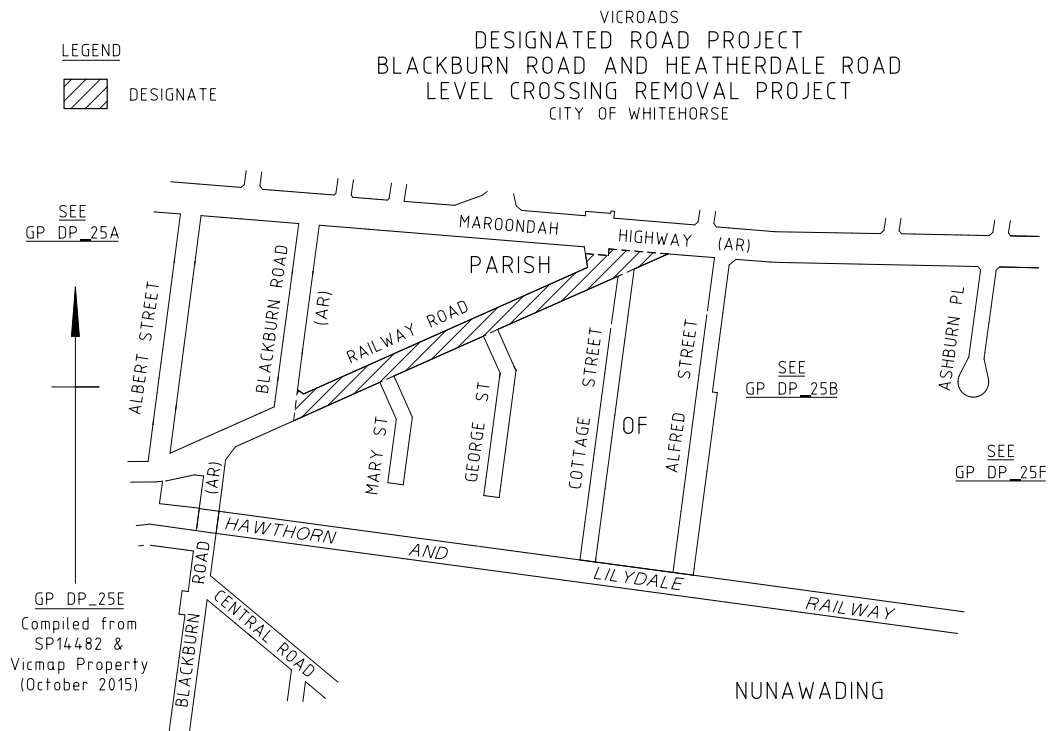
I, Luke Donnellan, Minister for Roads and Road Safety, under section 16 of the **Road Management Act 2004** ('the Act') determine as follows:

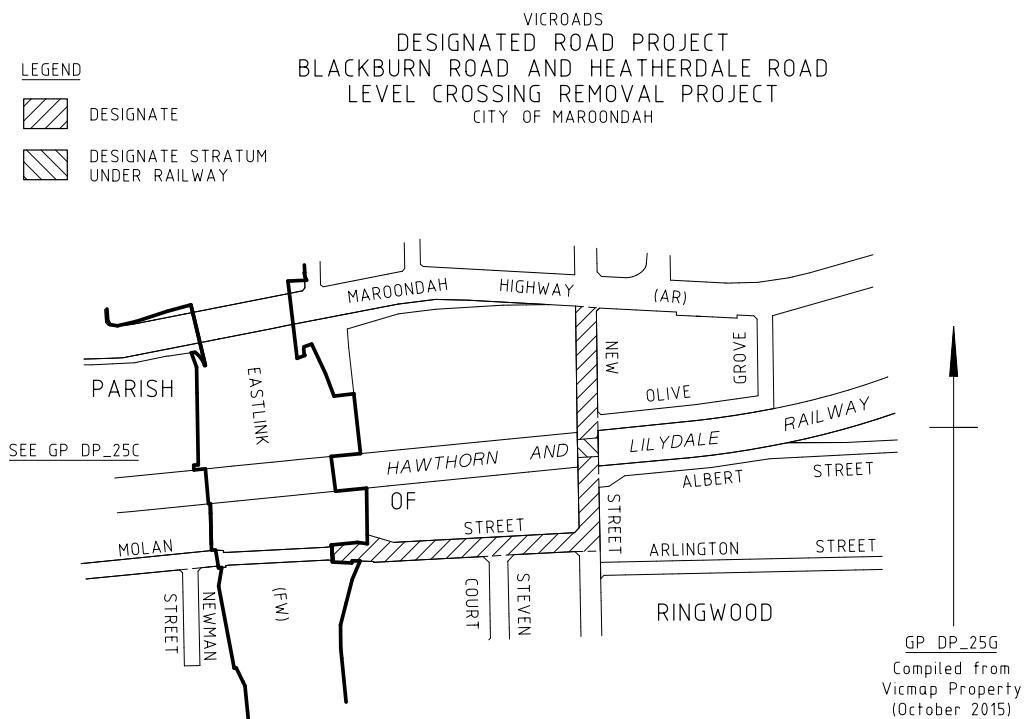
1. The Project known as the Blackburn Road and Heatherdale Road Level Crossing Removal Project is a designated road project.
2. The Road Authority to which the designated project is assigned is the Roads Corporation ('VicRoads').
3. The project area for the purposes of the designated road project is the area within the City of Whitehorse (Council) and the Maroondah City Council, comprising the parts of the road reserves shown by hatching and described in the legends on the attached plans numbered GP DP_25A, GP DP_25B, GP DP_25C, GP DP_25D, GP DP_25E, GP DP_25F and GP DP_25G.
4. For the attached plans numbered GP DP_25A, GP DP_25B, GP DP_25C and GP DP_25D, the period during which this determination is to operate is from the day on which it is published in the Government Gazette until 30 June 2017 (inclusive) or, if this determination is earlier revoked, until and the day on which it is revoked (including both of those days).
5. For the attached plans numbered GP DP_25E, GP DP_25F and GP DP_25G the period during which this determination is to operate is from 1 December 2016 until 30 June 2017 (inclusive) or, if this determination is earlier revoked, until and the day on which it is revoked (including both of those days).

SPECIAL









Dated 5 December 2015

HON. LUKE DONNELLAN MP
Minister for Roads and Road Safety

Road Management Act 2004**DIRECTION TO THE ROADS CORPORATION WITH RESPECT TO PARTS OF
THE BLACKBURN ROAD AND HEATHERDALE ROAD LEVEL CROSSING
REMOVAL PROJECT**

I, Luke Donnellan, Minister for Roads and Road Safety:

- having determined that the Blackburn Road and Heatherdale Road Level Crossing Removal Project ('the Project') is a designated road project under section 16 of the **Road Management Act 2004** ('the Act'); and
- having specified the Roads Corporation ('VicRoads') as the road authority to which the designated road project is assigned; and
- having designated a project area with respect to the designated road project; and
- noting that VicRoads may, pursuant to section 119(1)(b) of the Act, perform any road management function under the Act on any road in relation to a project assigned to VicRoads by the Minister; and
- considering that it is in the public interest to do so –

direct VicRoads, pursuant to section 22 of the Act, to perform the functions and exercise the powers of a co-ordinating road authority and a responsible road authority with respect to the roads comprising the project area in the following manner –

- in consultation with the City of Whitehorse (Council) and Maroondah City Council;
- so far as is practicable, in accordance with any processes and policies that each Council would follow if it were the co-ordinating road authority and responsible road authority with respect to the project area.

I further direct that –

- before, or as soon as practicable after, the Project ceases to be a designated road project, VicRoads must commission and have carried out a survey of any road within the project area of which the boundaries have or may have been altered in the course of the Project; and
- as soon as practicable after the Project ceases to be a designated road project, VicRoads must:
 - declare as arterial roads, municipal roads or other appropriate road classifications as applicable and as agreed between VicRoads and the respective Council, or
 - vary or revoke the existing declarations as arterial roads, municipal roads or other road classifications, or
 - discontinue any roads or parts of existing roads within the project area, to the extent necessary to ensure that all boundaries of the roads as declared align with the boundaries of the roads as they were immediately before the commencement of the Project or if altered in the course of the Project, as determined by survey.

I specify that this direction is to apply for the period of time during which the project remains a designated road project under section 16 of the Act.

Dated 5 December 2015

HON. LUKE DONNELLAN MP
Minister for Roads and Road Safety

This page was left blank intentionally

bluestar*PRINT

The *Victoria Government Gazette* is published by Blue Star Print with the authority of the Government Printer for the State of Victoria

© State of Victoria 2015

This publication is copyright. No part may be reproduced by any process except in accordance with the provisions of the Copyright Act.

Address all enquiries to the Government Printer for the State of Victoria

Level 2, 1 Macarthur Street

Melbourne 3002

Victoria Australia

How To Order**Retail &
Mail Sales****Victoria Government Gazette**

Level 5, 460 Bourke Street
Melbourne 3000

PO Box 1957 Melbourne 3001

DX 106 Melbourne

**Telephone**

(03) 8523 4601

**Fax**

(03) 9600 0478

email

gazette@bluestargroup.com.au

Price Code A