



Victoria Government Gazette

By Authority of Victorian Government Printer

No. G 36 Thursday 10 September 2015

www.gazette.vic.gov.au

GENERAL

TABLE OF PROVISIONS

Private Advertisements		Sales by the Sheriff	
Land Act 1958 – Gravity Recreation Pty Ltd	1930	Alexander Furman	1934
Land Act 1958 – Telstra Corporation	1930	Keith Bernard Morgan	1935
Dissolution of Partnership		Kenneth David Rutter and Carmel Ann Pawluck	1935
Clark, Toop & Taylor Lawyers	1930	Government and Outer Budget Sector Agencies Notices	1936
Nova Pharmacy Studfield	1930	Orders in Council	1971
Estates of Deceased Persons		Acts: Crown Land (Reserves); Livestock Disease Control	
Bancroft Lawyers	1930	Obtainables	1976
Boothby & Boothby	1930		
Brendan Holland & Michael Cahir	1930		
De Marco Lawyers	1930		
Devenish	1931		
Engel & Partners Pty	1931		
G. A. Black & Co.	1931		
G & S Lawyers	1931		
Hicks Oakley Chessell Williams	1931		
Littleton Hackford & D'Alessandro	1932		
McCluskys Lawyers	1932		
Moores	1932		
Morris Margolis	1932		
Osborne & Osborne Pty Ltd	1932		
Palmer Stevens & Rennick	1933		
Perpetual Legal Services Pty Ltd	1933		
Pietrzak Solicitors	1933		
Roberts Beckwith Partners	1933		
Sandhurst Trustees Limited	1934		
Tivey & Holland	1934		
Willis Simmonds Lawyers	1934		

Advertisers Please Note

As from 10 September 2015

The last Special Gazette was No. 258 dated 8 September 2015.

The last Periodical Gazette was No. 1 dated 27 May 2015.

How To Submit Copy

- See our webpage www.gazette.vic.gov.au
 - or contact our office on 8523 4601 between 8.30 am and 5.30 pm Monday to Friday
-

2015 AFL GRAND FINAL PUBLIC HOLIDAY

Grand Final Friday

The Friday before the Australian Football League (AFL) Grand Final was declared a public holiday and published in Special Gazette S229 dated 19 August 2015. The 2015 public holiday will fall on Friday 2 October 2015.

Please Note: this office will be closed on Friday 2 October 2015.

The Victoria Government Gazette (General) for GRAND FINAL FRIDAY week (G40/15) will be published on **Thursday 8 October 2015**.

Copy deadlines:

Private Advertisements	9.30 am on Monday 5 October 2015
Government and Outer Budget Sector Agencies Notices	9.30 am on Tuesday 6 October 2015

Office Hours:

The Victoria Government Gazette Office is open normal office hours during that week, i.e. 8.30 am to 5.30 pm **Monday** to **Thursday**, excluding the public holiday.

Where urgent gazettal is required after hours, arrangements should be made with the Government Gazette Officer on 0419 327 321.

JENNY NOAKES
Government Gazette Officer

PRIVATE ADVERTISEMENTS

Land Act 1958

Notice is hereby given that Gravity Recreation Pty Ltd has applied for a lease pursuant to section 134 of the **Land Act 1958** for a term of thirty (30) years in respect of Allotment 2213, Parish of Lyndhurst, County of Mornington, containing 11.63 ha for the construction and commercial operation of an outdoor recreation facility.

Ref No.: 2021450

Land Act 1958

Notice is hereby given that Telstra Corporation Limited has applied for a lease pursuant to section 134 of the **Land Act 1958** for a term of 21 years in respect of Crown Allotment 1A of Section 4, Township of Kulwin, containing 2095 square metres as a site for telecommunication purposes.

Ref No.: 0102327: Mildura.

NOTICE OF

DISSOLUTION OF PARTNERSHIP

Clark, Toop & Taylor Lawyers

In accordance with section 41 of the **Partnership Act 1958**, notice is hereby given of the dissolution of the partnership of Clark, Toop & Taylor Lawyers, effective as of 26 August 2015.

DISSOLUTION OF PARTNERSHIP

The partnership of Michael James Nunan, Erin Sanford Nunan, Shelley Kim Ryan and Jeffrey Francis Gallagher, trading as Nova Pharmacy Studfield, has been dissolved with effect from 30 June 2015.

CHARLES EDWARD ERASMUS, late of 65 Lyons Road, Croydon North 3136, deceased.

Creditors, next-of-kin and others having claims in respect of the Will/estate of the abovenamed deceased, who died on 22 February 2015, are required by the executor, Thea Erasmus, care of Bancroft Lawyers, Suite 1, 245 Bay Street, Brighton, Victoria 3186, to send particulars of their claims to Bancroft Lawyers by 10 November 2015, after which date the

executor may convey or distribute the assets, having regard only to the claims of which she then has notice. Probate was granted in Victoria on 13 July 2015.

Dated 3 September 2015

Creditors, next-of-kin and others having claims in respect of the estate of BARBARA EDITH ANTHONISZ, late of 31 Elizabeth Street, Bayswater, retired, deceased, who died on 26 February 2015, are required to send particulars of their claims to the executors, Michael W. Broberg, Judith A. Broberg and Warren G. Woolcock, care of Boothby & Boothby, 883 Dandenong Road, Caulfield East, by 30 November 2015, after which date the executors will convey or distribute the assets, having regard only to the claims of which they then have notice.

BOOTHBY & BOOTHBY,
883 Dandenong Road, Caulfield East 3145.

Re: Estate of RONALD KEITH WILKINSON, late of Cardinal Knox Village, 69 Langhorne Street, Dandenong, Victoria, deceased.

Creditors, next-of-kin or others having claims in respect of the estate of the deceased, who died on 16 May 2015, are required by the trustee, Michael Anthony Cahir, to send particulars of their claims to the trustee, care of the undermentioned legal practitioners, by a date not later than two months from the date of publication of this notice, after which date the trustee may convey or distribute the assets, having regard only to the claims of which he then has notice.

BRENDAN HOLLAND & MICHAEL CAHIR,
legal practitioners,
130 Balcombe Road, Mentone 3194.

Re: PAOLA EMMANUELE, late of 64 Munro Street, Coburg, Victoria, home duties, deceased.

Creditors, next-of-kin and others having claims in respect of the estate of the deceased, who died on 10 April 2015, are required by the trustee, Paola Aparo, to send particulars to the trustee, care of the undermentioned solicitors,

within 60 days from the publication hereof, after which date the trustee may convey or distribute the assets, having regard only to the claims of which the trustee has notice.

DE MARCO LAWYERS,
794A Pascoe Vale Road, Glenroy 3046.

Re: JOHN SANAJKO, late of 126/128 Wellington Street, Bombala, New South Wales, diamond driller, deceased.

Creditors, next-of-kin and others having claims in respect of the estate of the deceased, who died on 23 December 2014, are required by the trustee, John Sanajko, to send particulars to the trustee, care of the undermentioned solicitors, within 60 days from the publication hereof, after which date the trustee may convey or distribute the assets, having regard only to the claims of which the trustee has notice.

DE MARCO LAWYERS,
794A Pascoe Vale Road, Glenroy 3046.

Re: PETER JULIAN SULLIVAN, late of 12 Elysee Avenue, South Morang, Victoria, concreter, deceased.

Creditors, next-of-kin and others having claims in respect of the estate of the deceased, who died on 8 May 2015, are required by the trustees, Luke Julian Sullivan and Lauren Kate Sullivan, to send particulars to the trustees, care of the undermentioned solicitors, within 60 days from the publication hereof, after which date the trustees may convey or distribute the assets, having regard only to the claims of which the trustees have notice.

DE MARCO LAWYERS,
794A Pascoe Vale Road, Glenroy 3046.

GWENETH AUDREY YOUNG, late of 8 Turnbull Court, Ringwood, Victoria, retired, deceased.

Creditors, next-of-kin and others having claims in respect of the estate of the deceased, who died on 29 May 2015, are required by the executor, Grantly Penn Young, to send particulars of their claims to the undermentioned solicitors, within 60 days from the date of publication of this notice, after which date the executor may convey or distribute the assets, having regard only to the claims of which the executor then has notice.

DEVENISH, lawyers,
PO Box 4276, Ringwood, Victoria 3134.

Creditors, next-of-kin and others who have claims in respect of the estate of TERRENCE RICHARD JACKSON, late of 53 Fourth Avenue, Raymond Island, in the State of Victoria, deceased, who died on 19 January 2014, are to send particulars of their claims to the administrators, care of Engel & Partners Pty of 109 Main Street, Bairnsdale, by 10 November 2015, after which date they will distribute the assets, having regard only to the claims of which they then have notice.

ENGEL & PARTNERS PTY,
legal practitioners,
109 Main Street, Bairnsdale 3875.

Re: DOROTHY MARGARET HARSANT of 10–12 Nagoondie Lane, Healesville, in the State of Victoria, retired.

Creditors, next-of-kin and others having claims in respect of the estate of the deceased, who died on 8 August 2015, are required by the trustee, Margaret Anne Hradsky, to send particulars to her, care of the undersigned, by 10 November 2015, after which date the trustee may convey or distribute the assets, having regard only to the claims of which the trustee has notice.

G. A. BLACK & CO., solicitors,
222 Maroondah Highway, Healesville 3777.

Creditors, next-of-kin and others having claims against the estate of WAH WHEE, late of 33 Lyall Street, Cranbourne, in the State of Victoria, widow, deceased, who died on 1 April 2012, are required to send particulars of the claims to the executors, Alfred Whee and John Whee, care of the undermentioned solicitor, by 10 November 2015, after which date they will distribute the estate of the deceased, having regard only to the claims of which they then have notice.

G & S LAWYERS,
Unit 1, Level 1, 570 Main Street, Mordialloc,
Victoria 3195.

Re: Estate of DOROTHY LUCRETIA McINTYRE.

Creditors, next-of-kin and others having claims against the estate of DOROTHY LUCRETIA McINTYRE, late of 450 Waverley Road, Glen Waverley, Victoria, home duties, deceased, who died on 25 February 2015, are requested to send particulars of their claims to the executor, care of the undermentioned

lawyers, by 11 November 2015, after which date he will distribute the assets, having regard only to the claims of which he then has notice.

HICKS OAKLEY CHESSELL WILLIAMS,
lawyers,
The Central 1, Level 2, Suite 17, 1 Ricketts Road,
Mount Waverley, Victoria 3149.

Re: STEPHEN JAMES BAILLIE, late of
210 Carrs Creek Road, Longford, deceased.

Creditors, next-of-kin and others having claims in respect of the estate of the deceased, who died on 14 January 2014, are required by the trustee, Garth Milson Reece-Hackford, to send particulars to him, care of the undermentioned solicitors, by 9 November 2015, after which date the trustee may convey or distribute the assets, having regard only to the claims of which the trustee has notice.

LITTLETON HACKFORD &
D'ALESSANDRO, solicitors,
256A Commercial Road, Morwell, Victoria 3840.

ROBERT HIGGINS, also known as Robert Berchmans Higgins, late of 742 Hawthorn Road, Brighton East, Victoria, retired, deceased.

Creditors, next-of-kin and others having claims in respect of the estate of the deceased, who died on 20 June 2015, are required by the executors to send particulars of their claims to the undermentioned lawyers by 9 November 2015, after which date the executors may convey or distribute the estate, having regard only to the claims of which they have notice.

McCLUSKYS LAWYERS,
111 Bay Street, Port Melbourne, Victoria 3207.

Re: KEITH ALBERT BEER, deceased.

Creditors, next-of-kin and others having claims in respect of the estate of the deceased, who died on 26 August 2013, are required by the trustee, Roderick Gregory Beer, to send particulars to the trustee, care of Moores, lawyers, 9 Prospect Street, Box Hill, by 11 November 2015, after which date the trustee may convey or distribute the assets, having regard only to the claims of which the trustee has notice.

MOORES, lawyers,
9 Prospect Street, Box Hill 3128.

Re: SANDRA LIANNE VEGTING,
deceased.

Creditors, next-of-kin and others having claims in respect of the estate of the deceased, who died on 17 August 2014, are required by the trustee, Raymond Wolfers, to send particulars to the trustee, care of Moores, lawyers, 9 Prospect Street, Box Hill, by 11 November 2015, after which date the trustee may convey or distribute the assets, having regard only to the claims of which the trustee has notice.

MOORES, lawyers,
9 Prospect Street, Box Hill 3128.

ROBERT CLARENCE GRAHAM
McGOWAN, late of Bupa Donvale, 296–304 Springvale Road, Donvale, Victoria 3111, engineer, deceased.

Creditors, next-of-kin and others having claims in respect of the estate of the deceased, who died on 8 May 2015, are required by the trustee, Christine Marjory Ashby, to send particulars to the undermentioned solicitor by 11 November 2015, after which date the trustee may convey or distribute the assets, having regard only to the claims of which the trustee then has notice.

MORRIS MARGOLIS, solicitor,
Suite 7, 1097–1111 High Street, Armadale,
Victoria 3143.

MAXWELL LESLIE PRATT, late of
22 Progress Street, Seymour, Victoria 3660,
retired, deceased.

Creditors, next-of-kin and others having claims in respect of the Will/estate of the abovenamed deceased, who died on 12 November 2014, are required by the executors, Stanley John Waite and James Wall, care of 6 Wallis Street, Seymour, Victoria 3660, to send particulars of their claims to them by 10 November 2015, after which date the executors may convey or distribute the assets and distribute the estate, having regard only to the claims of which they have notice. Probate was granted in Victoria on 16 February 2015.

Dated 3 September 2015

OSBORNE & OSBORNE PTY LTD,
solicitors and chartered accountants,
6 Wallis Street, Seymour, Victoria 3660,
PO Box 31, Seymour, Victoria 3661,
DX 66001 Seymour,
Ph: (03) 5792 1400, Fax: (03) 5792 1801.
WSO: 140552. Contact Warren Stephen Osborne.

Re: PHYLLIS YVONNE CHENEY, late of RM Begg, 27–35 Epping Street, Kyneton, Victoria, deceased.

Creditors, next-of-kin and others having claims in respect of the estate of the deceased, who died on 6 June 2015, are required by the executor, Christine Sue Douglas, to send particulars of such claims to the executor, care of the undermentioned solicitors, by 4 November 2015, after which date the executor will make a distribution of the assets, having regard only to the claims of which the executor has notice.

PALMER STEVENS & RENNICK, solicitors,
8 Jennings Street, Kyneton, Victoria 3444.

MARGARET THERESA BANKS, late of 8 Daly Street, West Brunswick, Victoria, retired army nurse, deceased.

Creditors, next-of-kin and others having claims in respect of the estate of the deceased, who died on 18 March 2015, are required by Perpetual Trustee Company Limited, ACN 000 001 007, of 35/525 Collins Street, Melbourne, Victoria, the executor, to send particulars to it by 19 November 2015, after which date it may convey or distribute the assets, having regard only to the claims of which it then has notice.

PERPETUAL LEGAL SERVICES PTY LTD,
35/525 Collins Street, Melbourne, Victoria 3000.

MARGARET MURIEL SCHNEIDER, late of Unit 201, 1286 High Street, Malvern, Victoria, retired events organiser, deceased.

Creditors, next-of-kin and others having claims in respect of the estate of the deceased, who died on 4 December 2014, are required by Perpetual Trustee Company Limited, ACN 000 001 007, of 35/525 Collins Street, Melbourne, Victoria, the executor, to send particulars to it by 19 November 2015, after which date it may convey or distribute the assets, having regard only to the claims of which it then has notice.

PERPETUAL LEGAL SERVICES PTY LTD,
35/525 Collins Street, Melbourne, Victoria 3000.

YVONNE LOIS SPENCER, late of 184/461 St Kilda Road, Melbourne, widow, deceased.

Creditors, next-of-kin and others having claims in respect of the estate of the deceased, who died on 30 April 2015, are required by Perpetual Trustee Company Limited, ACN 000

001 007, of 35/525 Collins Street, Melbourne, Victoria, the executor, to send particulars to it by 19 November 2015, after which date it may convey or distribute the assets, having regard only to the claims of which it then has notice.

PERPETUAL LEGAL SERVICES PTY LTD,
35/525 Collins Street, Melbourne, Victoria 3000.

Creditors, next-of-kin and others having claims in respect of the estate of GEORGE KERRY, late of 52 Cumberland Drive, Maribyrnong, deceased, who died on 17 February 2014, are required to send particulars of such claims to the executor, care of the undermentioned solicitors, by 10 November 2015, after which date the executor will convey or distribute the assets, having regard only to the claims of which the executor then has notice.

PIETRZAK SOLICITORS,
222 La Trobe Street, Melbourne 3000.

Creditors, next-of-kin and others having claims in respect of the estate of ROZALIA ZAJAC, late of Unit 1, 15 Huxtable Avenue, Altona North, deceased, who died on 2 June 2015, are required to send particulars of such claims to the executor, care of the undermentioned solicitors, by 10 November 2015, after which date the executor will convey or distribute the assets, having regard only to the claims of which the executor then has notice.

PIETRZAK SOLICITORS,
222 La Trobe Street, Melbourne 3000.

Re: JOAN KATHLEEN CAPORN, deceased.

Creditors, next-of-kin and others having claims in respect of the estate of the deceased, who died on 30 April 2015, are required by the trustee, Geoffrey Alan Putnam, to send particulars of such claims to him, in care of the below mentioned lawyers, by 11 November 2015, after which date the trustee may convey or distribute the assets, having regard only to the claims of which he then has notice.

ROBERTS BECKWITH PARTNERS, lawyers,
16 Blamey Place, Mornington, Victoria 3931.

Re: SHIRLEY MARGOT GARTH, deceased.

Creditors, next-of-kin and others having claims in respect of the estate of the deceased, who died on 26 April 2015, are required by the

trustee, Sandra Lee Garth, to send particulars of such claims to her, in care of the below mentioned lawyers, by 11 November 2015, after which date the trustee may convey or distribute the assets, having regard only to the claims of which she then has notice.

ROBERTS BECKWITH PARTNERS, lawyers,
16 Blamey Place, Mornington, Victoria 3931.

Re: NOEL PATRICK GRIFFITH, late of Unit 3, 56 Kerferd Street, Tatura, Victoria, farmer, deceased.

Creditors, next-of-kin and others having claims in respect of the estate of the deceased, who died on 12 July 2015, are required by the trustee, Sandhurst Trustees Limited, ACN 004 030 737, of 18 View Street, Bendigo, Victoria, to send particulars to the trustee by 10 November 2015, after which date the trustee may convey or distribute the assets, having regard only to the claims of which the trustee then has notice.

SANDHURST TRUSTEES LIMITED,
18 View Street, Bendigo 3550.

LYNETTE RUBY HOCKING, late of 70 Lowe Street, Ararat, home duties, deceased.

Creditors, next-of-kin and others having claims in respect of the estate of the deceased, who died on 18 April 2015, are required by the executors, Gaynor Shirley Watts and Malcolm Kenneth Watts, care of the undermentioned solicitors, to send particulars to them by 10 November 2015, after which date the executors may convey or distribute the assets, having regard only to the claims of which they then have notice.

TIVEY & HOLLAND, solicitors,
97 Barkly Street, Ararat 3377.

ARTHUR JOHN HOLLIS, late of 106 High Street, Ararat, Victoria, retired, deceased.

Creditors, next-of-kin and others having claims in respect of the estate of the deceased, who died on 8 May 2015, are required by the executors, Robert Frederick Hollis and Eleanor Joan Hollis, care of the undermentioned solicitors, to send particulars to them, by 10 November 2015, after which date the executors may convey or distribute the assets, having regard only to the claims of which they then have notice.

TIVEY & HOLLAND, solicitors,
97 Barkly Street, Ararat 3377.

Re: The estate of RENEE FRANCES DYSON, late of 5 Tower Avenue, Bundoora, Victoria.

Creditors, next-of-kin and others having claims in respect of the estate of the deceased, who died on 29 May 2015, are required by the executor, Frances Elaine Mansergh, to send particulars to her, care of the undersigned solicitors, within two months from the publication of this notice, after which date the trustee may convey or distribute the assets, having regard only to the claims of which the trustee has notice.

WILLIS SIMMONDS LAWYERS,
legal practitioners,
6/1 North Concourse, Beaumaris 3193.

ADVERTISEMENT OF AUCTION BY THE SHERIFF

On Thursday 15 October 2015 at 1.30 pm in the afternoon at the Sheriff's Office, 444 Swanston Street, Carlton (unless process be stayed or satisfied).

All the estate and interest (if any) of Alexander Furman of Unit 203, 344 Orrong Road, Caulfield North, sole proprietor of an estate in fee simple in the land described on Certificate of Title Volume 11392 Folio 272, upon which is erected a unit and known as Unit 203, 344 Orrong Road, Caulfield North, will be auctioned by the Sheriff.

Registered Mortgage (Dealing Number AK640085K), Registered Caveat (Dealing Number AK657468X) and Owners Corporation 1 Plan No. PS622535Q affect the said estate and interest.

The Sheriff is unable to provide access to this property.

Terms: 10% deposit on the fall of the hammer. Balance within 14 days unless as stated in particulars of sale in contract of sale. Payment is by cheque only.

Please contact Sheriff's Asset Administration Services by email at realestatesection@justice.vic.gov.au for an information sheet on Sheriff's auctions, a contract of sale and any other enquiries.

SHERIFF

ADVERTISEMENT OF AUCTION BY
THE SHERIFF

On Thursday 15 October 2015 at 1.30 pm in the afternoon at the Sheriff's Office, 444 Swanston Street, Carlton (unless process be stayed or satisfied).

All the estate and interest (if any) of Keith Bernard Morgan of Unit 2, 36–38 Clarendon Street, Cranbourne, sole proprietor of an estate in fee simple in the land described on Certificate of Title Volume 10255 Folio 976, upon which is erected a residential unit and known as Unit 2, 36–38 Clarendon Street, Cranbourne, will be auctioned by the Sheriff.

Owners Corporation 1 Plan No. RP016442 affects the said estate and interest.

The Sheriff is unable to provide access to this property.

Terms: 10% deposit on the fall of the hammer. Balance within 14 days unless as stated in particulars of sale in contract of sale. Payment is by cheque only.

Please contact Sheriff's Asset Administration Services by email at realestatesection@justice.vic.gov.au for an information sheet on Sheriff's auctions, a contract of sale and any other enquiries.

SHERIFF

Terms: 10% deposit on the fall of the hammer. Balance within 14 days unless as stated in particulars of sale in contract of sale. Payment is by cheque only.

Please contact Sheriff's Asset Administration Services by email at realestatesection@justice.vic.gov.au for an information sheet on Sheriff's auctions, a contract of sale and any other enquiries.

SHERIFF

ADVERTISEMENT OF AUCTION BY
THE SHERIFF

On Thursday 15 October 2015 at 1.30 pm in the afternoon at the Sheriff's Office, 444 Swanston Street, Carlton (unless process be stayed or satisfied).

All the estate and interest (if any) of Ken Rutter of 38 Seaview Avenue, Safety Beach, as shown on Certificate of Title Kenneth David Rutter, joint proprietor with Carmel Ann Pawluck of an estate in fee simple in the land described on Certificate of Title Volume 10380 Folio 076, upon which is erected a house and known as 38 Seaview Avenue, Safety Beach, will be auctioned by the Sheriff.

Registered Mortgage (Dealing Number W035177K) and Covenant W035176N affect the said estate and interest.

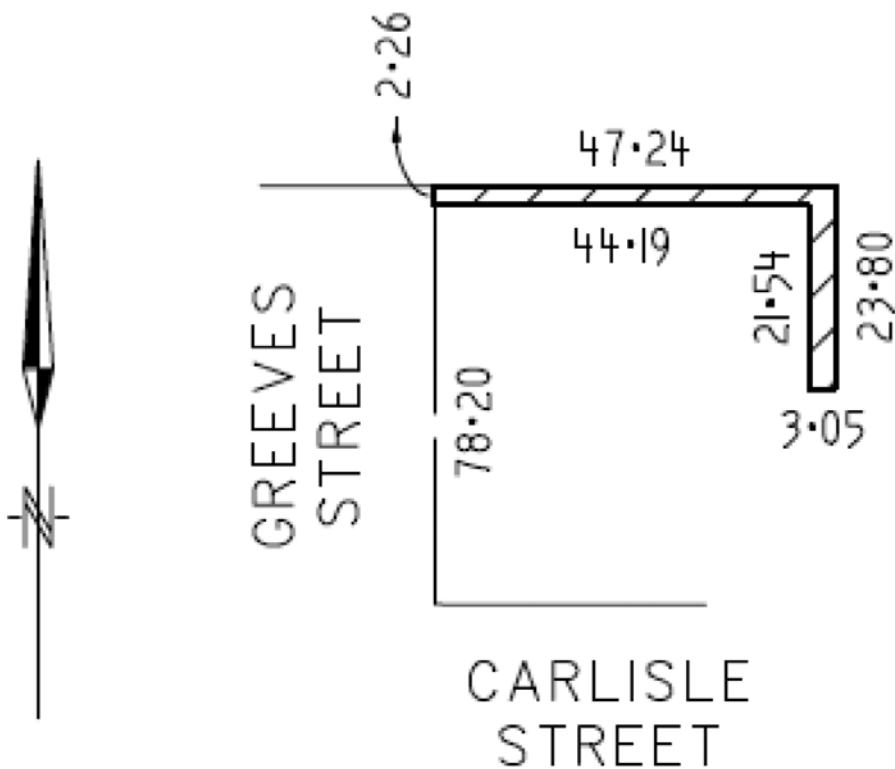
The Sheriff is unable to provide access to this property.

**GOVERNMENT AND OUTER BUDGET
SECTOR AGENCIES NOTICES**

CITY OF PORT PHILLIP
Discontinuance of Road

Notice is hereby given that the Port Phillip City Council, at its ordinary meeting on 28 July 2015, formed the opinion that the road shown hatched on the plan below is not reasonably required as roads for public use and resolved to discontinue the road.

Having advertised and served notices regarding the proposed discontinuance and hearing submissions under section 223 of the **Local Government Act 1989**, Port Phillip City Council orders that the road abutting 48 Greeves Street, St Kilda, be discontinued pursuant to section 206 and Schedule 10, Clause 3 of the said Act, and the land of the discontinued road be sold by private treaty to the owner of 48 Greeves Street, St Kilda.

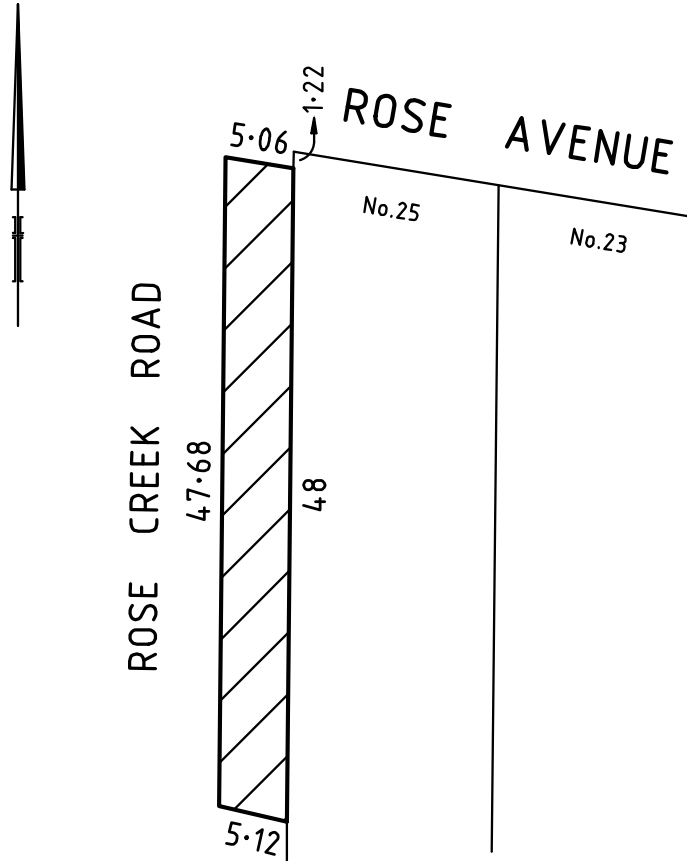


CHRIS CARROLL
General Manager Organisational Development

MOONEE VALLEY CITY COUNCIL

Part Road Discontinuance

Pursuant to section 206 and Schedule 10, Clause 3(a) of the **Local Government Act 1989**, the Moonee Valley City Council, at its meeting on 25 August 2015, formed the opinion that the section of disused road (239 m²) abutting 25 Rose Avenue, Niddrie, contained on Certificate of Title Volume 2358 Folio 590 and described as Lot 1 on TP949369T and shown hatched on the plan below, is not reasonably required as a road for public use and resolved to discontinue the road and sell the land by private treaty.



BRYAN LANCASTER
Acting Chief Executive

MELBOURNE CITY COUNCIL

Road Discontinuance

Pursuant to section 206(1) and Clause 3 of Schedule 10 of the **Local Government Act 1989**, the Melbourne City Council (Council) declares the road at 89–97 Haines Street, North Melbourne, known as Road R1 on LP34844, discontinued. The Council intends to retain the resulting land.

NOTICE OF INTENTION TO MAKE
LOCAL LAWS

Following a review of its Local Laws, Central Goldfields Shire Council gives notice under section 119(2) of the **Local Government Act 1989** of its intention to revoke its existing General Local Law 2005 and Governance Local Law 2005 and replace them with new Local Laws being General Local Law 2015 and Governance Local Law 2015.

The purpose and general purport of General Local Law 2015 is to provide for:

- the safe and fair use and enjoyment of public places;
- the protection and enhancement of the amenity and environment of the municipality.

The purpose and general purport of Governance Local Law 2015 is to:

- regulate proceedings at Council Meetings, Committee Meetings and other meetings conducted by or on behalf of Council where Council has resolved that the provisions of the Local Law are to apply;
- regulate proceedings for the election of the Mayor;
- regulate the use of the Common Seal and prohibit unauthorised use of the Common Seal or any device resembling the Common Seal.

Copies of the proposed Local Laws are available for inspection at the Council Office, 22 Nolan Street, Maryborough; post offices in Bealiba, Carisbrook and Talbot; and the Dunolly Rural Transaction Centre.

Written submissions about the proposed Local Laws will be considered in accordance with section 223 of the **Local Government Act 1989** and will be received up until the close of business on Friday 2 October 2015, addressed to the Chief Executive Officer, PO Box 194, Maryborough, Victoria 3465.

Persons making written submissions should note if they wish to be heard in respect to their submission in person or by a person acting on their behalf at a future meeting of the Council to be advised.

MARK W. JOHNSTON
Chief Executive Officer



Notice is given pursuant to section 119 of the **Local Government Act 1989** that at the Ordinary Meeting on 24 August, Kingston City Council made the 'Community Local Law – 2015'.

The purpose of the Community Local Law – 2015 is to:

- provide for the peace, order and good government of the municipal district; and
- provide for the administration of Council's powers and functions; and
- promote a physical and social environment free from hazards to health, in which the residents of the municipal district can enjoy a quality of life that meets the general expectations of the community; and
- prevent and suppress nuisances which may adversely affect the enjoyment of life within the municipal district or the health, safety and welfare of persons within the municipal district; and
- consolidate Council's previous Local Laws 1, 2, 3, 4, 5 and 6

and to achieve these objectives by:

- regulating and controlling activities of people within the municipal district which may be dangerous, unsafe or detrimental to the quality of life of other people in, or the environment of, the municipal district; and

- providing standards and conditions for specified activities to protect the safety and the welfare of people within, and the environment of, the municipal district.

The general purport of the Community Local Law – 2015 is to govern the following matters:

YOUR PROPERTY, TREES AND PETS

- Property Numbers
- Domestic Waste, Green Waste, Recyclable Material and Hard Waste
- Bins
- Hard Waste
- Tree Prunings
- Disposal of Refrigerators and other Compartments
- Chimneys
- Audible Intruder Alarms
- Dangerous or Unsightly Premises
- Fencing Vacant Land
- Noxious Weeds
- Moveable Dwelling (Includes tents and caravans)
- Motor Vehicles, Machinery and Second-hand Goods
- Tree Protection
- Trees or Plants Causing Damage to Council Land, or on Council Land
- Keeping of Animals
- Animals and Amenity
- Litters of Animals
- Housing of Animals
- Permits Relating to the Number of Animals Kept
- Keeping of Bees and Wasps
- Livestock

VEHICLES AND ROADS

- Resident Parking
- Repair and Display of Vehicles
- Abandoned, Derelict and Unregistered Vehicles
- Obstruction-free use of a road
- Transportation of Waste
- Street Parties, Street Festivals and Processions
- Restriction of Use of a Road by Heavy Vehicles
- Storing or Servicing of Heavy Vehicles

HEALTH

- Nightsoil

BUSINESS AND BUILDERS

- Road Regulation of Trading
- Moveable Advertising Signs and Display of Goods
- Busking
- Outdoor Eating Facilities
- Shopping Trolleys
- Street Appeals
- Street Stalls
- Wheeled Recreational Devices, Wheeled Toys and Bicycles
- Industrial, Trade and Commercial Rubbish
- Sale of Aerosol Spray Paint Containers
- Tapping into Drains
- Interference with Water Courses
- Management of Stormwater
- Road Occupation and Works
- Vehicle Crossings
- Asset Protection
- Inspections of a Building Site
- Temporary Toilet Facilities on Building Sites

COUNCIL BUILDINGS

- Behaviour in Council Buildings
- Availability and Hire
- Management Committees
- Hours of Operation
- Prohibition on Entry
- Prohibited Articles

COUNCIL LAND AND FORESHORE RESERVES

- Behaviour on Council Land and Foreshore Reserves
- Use of Council Land and Foreshore Reserves
- Access to Council Land and Foreshore Reserves
- Animals in or on Council Land and Foreshore Reserves
- Enclosures
- Fires
- Stranded Vehicles
- Bathing Boxes and Boathouses

- Defacing Council Land
- Nature Strips
- Bin Skips
- Materials on Roads or Council Land
- Livestock on Roads and Council Land
- Camping on Council Land and Public Places
- Trees and Plants Overhanging Roads
- Council Property
- Circuses and Carnivals

CONSUMPTION OF LIQUOR IN PUBLIC PLACES

- Consumption of Liquor

FIRE PREVENTION

- Lighting Fires in the Open and Incinerators
- Barbecues

PERMITS AND DELEGATION

- Applying for a Permit
- Fees
- Issue of Permits
- Conditional Permits
- Duration of a Permit
- Cancellation of a Permit
- Correction of Permits
- Registers
- Service Authorities
- Exemptions
- Offences
- Delegation

ENFORCEMENT

- Impounding
- Notice to Comply
- Time to Comply
- Failure to Comply with a Notice to Comply
- Power of Authorised/Delegated Officer to Act in Urgent Circumstances
- Offences
- Infringement Notices

A copy of the Community Local Law – 2015 can be inspected at the Municipal Offices at 1230 Nepean Highway, Cheltenham, Victoria 3192.

Alternatively you can view a copy online at www.kingston.vic.gov.au

JOHN NEVINS
Chief Executive Officer

Planning and Environment Act 1987

BOROONDARA PLANNING SCHEME

Notice of Preparation of Amendment

Amendment C229

The Boroondara City Council has prepared Amendment C229 to the Boroondara Planning Scheme.

The Amendment applies to all land in the City of Boroondara.

The Amendment proposes to update the Local Planning Policy Framework (LPPF) including a revised Municipal Strategic Statement and changes to Local Planning Policies. The Amendment also makes administrative and other minor changes to zones and overlays which have arisen from updating the LPPF.

You may inspect the Amendment, any documents that support the Amendment and the explanatory report about the Amendment, free of charge, at the following locations: during office hours, at the office of the planning authority, Boroondara City Council, Camberwell Municipal Offices, Planning Counter, First Floor, 8 Inglesby Road, Camberwell, Victoria 3124; at the Department of Environment, Land, Water and Planning website, www.dtpli.vic.gov.au/publicinspection; and Boroondara public libraries in Ashburton, Balwyn, Camberwell, Hawthorn and Kew.

Any person who may be affected by the Amendment may make a submission to the planning authority. Submissions must be made in writing giving the submitter's name and contact address, clearly stating the grounds on which the Amendment is supported or opposed and indicating what changes (if any) the submitter wishes to make.

Name and contact details of submitters are required for Council to consider submissions and to notify such persons of the opportunity to attend Council meetings and any public hearing held to consider submissions. In accordance with the **Planning and Environment Act 1987**, Council must make available for inspection a copy of any submissions made.

The closing date for submissions is Monday 12 October 2015. A submission should be lodged online at <http://www.boroondara.vic.gov.au/C229>

The following panel hearing dates have been set for this Amendment:

- directions hearing: to commence in the week of 1 February 2016.
- panel hearing: to commence in the week of 22 February 2016.

PHILLIP STORER
Chief Executive Officer
City of Boroondara

Planning and Environment Act 1987

MACEDON RANGES PLANNING SCHEME

Notice of the Preparation of an Amendment

Amendment C98

The Macedon Ranges Shire Council has prepared Amendment C98 to the Macedon Ranges Planning Scheme.

The land affected by the Amendment is in and around the township of Woodend (generally between Montgomerys Lane/Honeysuckle Lane, South Road, the Calder Freeway and Ashbourne Road/Gregory Street) as shown in the explanatory report, available on Council's website, mrsc.vic.gov.au and also by visiting one of Council's service centres.

The Amendment proposes to implement the key recommendations of the Woodend Structure Plan and Neighbourhood Character Study 2014. The effect of the Amendment is to:

- replace the existing MSS Clause 21.13-3 for Woodend with an updated clause and introduce the Structure Plan as a reference document;
- rezone the Industrial 1 Zone (IN1Z) within the town boundary to Industrial 3 Zone (IN3Z). This includes all land bound by Anslow, Wood, Bowen and Ligar Streets;
- apply the Design and Development Overlay Schedule 23 (DDO23) to all town centre land in the Commercial 1 Zone (C1Z), as well as 19 parcels of General Residential Zoned land that forms part of a concurrent planning scheme Amendment (C107);
- apply the Environmental Significance Overlay Schedule 7 (ESO7) to a buffer around the Woodend Wastewater Treatment Plant on Montgomerys Lane;
- amend Schedule 1 to Clause 32.03 Low Density Residential Zone (LDRZ) to increase the minimum subdivision area for LDRZ land within the township boundary from 2,000 m² to 4,000 m²;

- introduce Schedule 2 to Clause 32.08 General Residential Zone (GRZ2) and apply this zone to existing GRZ1 areas identified for multi-dwelling development;
- introduce Clause 32.09 Neighbourhood Residential Zone and five (5) Schedules (NRZ2–NRZ6) and apply these to existing GRZ1 areas envisaged for limited growth; and
- amend the Schedule to Clause 66.04 to list the operator of the wastewater treatment plant as a Determining Referral Authority.

You may inspect the Amendment, any documents that support the Amendment and the explanatory report about the Amendment, free of charge, at the following locations: during office/opening hours, at the following offices of the planning authority: Kyneton Administration Centre, 129 Mollison Street, Kyneton; Gisborne Administration Centre, 40 Robertson Street, Gisborne; Riddells Creek Neighbourhood House, 59 Main Street, Riddells Creek; Woodend Library, corner Forest and High Streets, Woodend; Romsey Library, 96–100 Main Street, Romsey; and at the Department of Environment, Land, Water and Planning website, www.delwp.vic.gov.au/public-inspection

Any person who may be affected by the Amendment may make a submission to the planning authority about the Amendment. Submissions must be made in writing giving the submitter's name and contact address, clearly stating the grounds on which the Amendment is supported or opposed and indicating what changes (if any) the submitter wishes to make.

Name and contact details of submitters are required for Council to consider submissions and to notify such persons of the opportunity to attend Council meetings and any public hearing held to consider submissions. The closing date for submissions is Friday 23 October 2015. A submission must be sent to Strategic Planning and Environment, Macedon Ranges Shire Council, PO Box 151, Kyneton, Victoria 3444, or emailed to mrsc@mrsc.vic.gov.au

The planning authority must make a copy of every submission available at its office for any person to inspect, free of charge, until the end of two months after the Amendment comes into operation or lapses.

PETER JOHNSTON
Chief Executive Officer
Macedon Ranges Shire Council

Planning and Environment Act 1987**MACEDON RANGES PLANNING SCHEME**

Notice of the Preparation of an Amendment

Amendment C99

The Macedon Ranges Shire Council has prepared Amendment C99 to the Macedon Ranges Planning Scheme.

The land affected by the Amendment is in and around the township of Kyneton (generally bound by Pleasant Hill Road, Harpers Lane, the Campaspe River, Clarke Court, Kyneton–Metcalf Road, Redesdale Road, Edgcombe Road and the Calder Freeway) as shown in the explanatory report, available on Council's website, mrsc.vic.gov.au and also by visiting Council's service centres.

The Amendment proposes to implement the key recommendations of the Kyneton Structure Plan, 2013. The effect of the Amendment is to:

- replace existing MSS Clause 21.13-2 for Kyneton with an updated clause and introduce the Kyneton Neighbourhood Character Precinct Profiles as a reference document;
- replace existing Schedule 1 to the Development Plan Overlay (DPO1) with an updated Schedule 1 (Clause 43.04);
- rezone land bounded by Wedge Street, Latrobe Street, Powlett Road and Post Office Creek from Industrial 1 Zone (IN1Z) to General Residential Zone Schedule 5 (GRZ5), and apply the Environmental Audit Overlay (EAO) and the Development Plan Overlay (DPO17) to this land;
- apply the Development Plan Overlay (DPO17) to 85 Ebdon Street;
- apply the Environmental Significance Overlay Schedule 7 (ESO7) to a buffer around the Kyneton Wastewater Treatment Plant on Redesdale Road;
- rezone land at the western end of the block bounded by Baynton Street, Ebdon Street, Jennings Street and Mollison Street from General Residential 1 (GRZ) to Commercial 1 (C1Z);
- rezone industrial land bounded by the Calder Freeway, Beauchamp Street, Johnson Court, and the rear of lots in the General Residential Zone on Ebdon Street, from Industrial 1 (IN1Z) to Industrial 3 (IN3Z);
- rezone land in the east of the township bounded by Bourke Street, High Street and the Calder Freeway from Industrial 1 (IN1Z) to Commercial 2 (C2Z);
- rezone land at 83 Edgcombe Road from Industrial 2 (IN2Z) to Industrial 1 (IN1Z);
- introduce Schedules 5 and 6 to Clause 32.08 General Residential Zone (GRZ5 & GRZ6) and apply these schedules to areas identified for moderate infill development;
- introduce Schedule 1 to Clause 32.09 Neighbourhood Residential Zone and apply this zone to areas envisaged for limited growth; and
- amend the Schedule to Clause 66.04 to list the operator of the wastewater treatment plant as a Determining Referral Authority.

You may inspect the Amendment, any documents that support the Amendment and the explanatory report about the Amendment, free of charge, at the following locations: during office/opening hours, at the following offices of the planning authority: Kyneton Administration Centre, 129 Mollison Street, Kyneton; Gisborne Administration Centre, 40 Robertson Street, Gisborne; Riddells Creek Neighbourhood House, 59 Main Street, Riddells Creek; Woodend Library, corner Forest and High Streets, Woodend; Romsey Library, 96–100 Main Street, Romsey; and at the Department of Environment, Land, Water and Planning website, www.delwp.vic.gov.au/public-inspection

Any person who may be affected by the Amendment may make a submission to the planning authority about the Amendment. Submissions must be made in writing giving the submitter's name and contact address, clearly stating the grounds on which the Amendment is supported or opposed and indicating what changes (if any) the submitter wishes to make.

Name and contact details of submitters are required for Council to consider submissions and to notify such persons of the opportunity to attend Council meetings and any public hearing held to consider submissions. The closing date for submissions is Friday 23 October 2015. A submission must be sent to Strategic Planning and Environment, Macedon Ranges Shire Council, PO Box 151, Kyneton, Victoria 3444 or emailed to mrsc@mrsc.vic.gov.au

The planning authority must make a copy of every submission available at its office for any person to inspect, free of charge, until the end of two months after the Amendment comes into operation or lapses.

PETER JOHNSTON
Chief Executive Officer
Macedon Ranges Shire Council

Planning and Environment Act 1987
MACEDON RANGES PLANNING SCHEME
Notice of the Preparation of an Amendment
Amendment C100

The Macedon Ranges Shire Council has prepared Amendment C100 to the Macedon Ranges Planning Scheme.

The land affected by the Amendment is in and around the township of Riddells Creek (generally bound by Williams Lane, Royal Parade/Gap Road, Mount Charlie Road, Main Road, Frost Lane, Amess Road, Sutherlands Road, Melbourne–Lancefield Road, Stokes Lane East, Stokes Lane West, Riddell Road and Main Road) as shown in the explanatory report, available on Council's website, mrsc.vic.gov.au and also by visiting one of Council's service centres.

The Amendment proposes to implement the key recommendations of the Riddells Creek Structure Plan, 2013. The effect of the Amendment is to:

- replace the existing MSS Clause 21.13-5 for Riddells Creek with an updated clause and introduce the Riddells Creek Neighbourhood Character Precinct Profiles as a reference document;
- rezone land bounded by Sutherlands Road, Lions Club Park, Riddells Creek Primary School and Riddells Creek Recreation Reserve from Commercial 2 (C2Z) to Special Use Zone Schedule 5 (SUZ5);
- rezone land in the Kilmore Road, Amess Road, Frost Lane and Wohl Court area from Rural Living 1 (RLZ1) to Urban Growth (UGZ);
- rezone land south of the railway line, east of Riddell Road and west of Stokes Lane West from Rural Living 1 (RLZ1) to Urban Growth (UGZ);

- apply the Design and Development Overlay Schedule 24 (DDO24) to all land in the Commercial 1 Zone (C1Z) and some adjoining land in the Public Use and Public Park and Recreation Zones in the town centre;
- apply the Environmental Significance Overlay Schedule 7 (ESO7) to a buffer around the Riddells Creek Wastewater Treatment Plant;
- introduce Schedules 3 and 4 to Clause 32.08 General Residential Zone (GRZ3 and GRZ4) and apply these zones to existing GRZ1 areas identified for moderate infill development;
- introduce Clause 32.09 Neighbourhood Residential Zone and one (1) schedule (NRZ7) and apply this zone to existing GRZ1 areas envisaged for limited growth;
- amend Schedule 1 to Clause 32.03 Low Density Residential Zone (LDRZ) to increase the minimum subdivision area for all LDRZ land north-west of Main Road to 20,000 m² (2 hectares); and
- amend the Schedule to Clause 66.04 to list the operator of the wastewater treatment plant as a Determining Referral Authority.

You may inspect the Amendment, any documents that support the Amendment and the explanatory report about the Amendment, free of charge, at the following locations: during office/opening hours, at the following offices of the planning authority: Kyneton Administration Centre, 129 Mollison Street, Kyneton; Gisborne Administration Centre, 40 Robertson Street, Gisborne; Riddells Creek Neighbourhood House, 59 Main Street, Riddells Creek; Woodend Library, corner Forest and High Streets, Woodend; Romsey Library, 96–100 Main Street, Romsey; and at the Department of Environment, Land, Water and Planning website, www.delwp.vic.gov.au/public-inspection

Any person who may be affected by the Amendment may make a submission to the planning authority about the Amendment. Submissions must be made in writing giving the submitter's name and contact address, clearly stating the grounds on which the Amendment is supported or opposed and indicating what changes (if any) the submitter wishes to make.

Name and contact details of submitters are required for Council to consider submissions and to notify such persons of the opportunity to attend Council meetings and any public hearing held to consider submissions. The closing date for submissions is Friday 23 October 2015. A submission must be sent to Strategic Planning and Environment, Macedon Ranges Shire Council, PO Box 151, Kyneton, Victoria 3444, or emailed to mrsc@mrsc.vic.gov.au

The planning authority must make a copy of every submission available at its office for any person to inspect, free of charge, until the end of two months after the Amendment comes into operation or lapses.

PETER JOHNSTON
Chief Executive Officer
Macedon Ranges Shire Council

Planning and Environment Act 1987

MACEDON RANGES PLANNING SCHEME

Notice of the Preparation of an Amendment Amendment C103

Macedon Ranges Shire Council has prepared Amendment C103 to the Macedon Ranges Planning Scheme.

The land affected by the Amendment is the former Kyneton Swimming Pool site at 2–8 Maxwell Street, Kyneton – specifically:

- Crown Allotment 1 and Crown Allotment 2 of TP764474B Certificate of Title Volume 1165 Folio 889; and
- Lot 1 and Lot 2 of TP609026A Certificate of Title Volume 8210 Folio 228.

This Amendment proposes to rezone the abovementioned land from Public Park and Recreation Zone (PPRZ) to General Residential Zone 1 (GRZ1).

You may inspect the Amendment, any documents that support the Amendment and the explanatory report about the Amendment, free of charge, at the following locations: during office/opening hours, at the following offices and service centres of the planning authority: Kyneton Administration Centre, 129 Mollison Street, Kyneton 3444; Gisborne Administration Centre, 40 Robertson Street, Gisborne 3437; Woodend Library, corner Forest and High Streets, Woodend 3442; Romsey Library,

96–100 Main Street, Romsey 3434; Riddells Creek Neighbourhood House, 59 Main Road, Riddells Creek 3431; and at the Department of Environment, Land, Water and Planning website, www.delwp.vic.gov.au/public-inspection

Any person who may be affected by the Amendment may make a submission to the planning authority about the Amendment. Submissions must be made in writing giving the submitter's name and contact address, clearly stating the grounds on which the Amendment is supported or opposed and indicating what changes (if any) the submitter wishes to make.

Name and contact details of submitters are required for Council to consider submissions and to notify such persons of the opportunity to attend Council meetings and any public hearing held to consider submissions.

The closing date for submissions is Friday 23 October 2015. A submission must be sent to the Macedon Ranges Shire Council, PO Box 151, Kyneton, Victoria 3444.

The planning authority must make a copy of every submission available at its office for any person to inspect, free of charge, until the end of two months after the Amendment comes into operation or lapses.

PETER JOHNSTON
Chief Executive Officer
Macedon Ranges Shire Council

Planning and Environment Act 1987

MACEDON RANGES PLANNING SCHEME

Notice of the Preparation of an Amendment Amendment C105

Macedon Ranges Shire Council has prepared Amendment C105 to the Macedon Ranges Planning Scheme.

The land affected by the Amendment is:

- 94 Mitchell Street, Kyneton;
- 102, 104, 106–110, 109 and 112 Beauchamp Street, Kyneton;
- 15–17 Jeffrey Street, Kyneton;
- 38 Campaspe Place, Kyneton; and
- 4 and 6 Lennox Street, Kyneton.

The Amendment proposes to introduce Special Use Zone Schedule 7 (Horse Training and Equine Services Precinct) into the Macedon Ranges Planning Scheme and apply this zone to the abovementioned land.

You may inspect the Amendment, any documents that support the Amendment and the explanatory report about the Amendment, free of charge, at the following locations: during office/opening hours, at the following offices and service centres of the planning authority: Kyneton Administration Centre, 129 Mollison Street, Kyneton 3444; Gisborne Administration Centre, 40 Robertson Street, Gisborne 3437; Woodend Library, corner Forest and High Streets, Woodend 3442; Romsey Library, 96–100 Main Street, Romsey 3434; Riddells Creek Neighbourhood House, 59 Main Road, Riddells Creek 3431; and at the Department of Environment, Land, Water and Planning website, www.delwp.vic.gov.au/public-inspection.

Any person who may be affected by the Amendment may make a submission to the planning authority about the Amendment. Submissions must be made in writing giving the submitter's name and contact address, clearly stating the grounds on which the Amendment is supported or opposed and indicating what changes (if any) the submitter wishes to make.

Name and contact details of submitters are required for Council to consider submissions and to notify such persons of the opportunity to attend Council meetings and any public hearing held to consider submissions.

The closing date for submissions is Friday 23 October 2015. A submission must be sent to the Macedon Ranges Shire Council, PO Box 151, Kyneton, Victoria 3444.

The planning authority must make a copy of every submission available at its office for any person to inspect, free of charge, until the end of two months after the Amendment comes into operation or lapses.

PETER JOHNSTON
Chief Executive Officer
Macedon Ranges Shire Council

Creditors, next-of-kin and others having claims against the estate of any of the undermentioned deceased persons are required to send particulars of their claims to State Trustees Limited, ABN 68 064 593 148, of 1 McNab Avenue, Footscray, Victoria 3011, the personal representative, on or before 10 November 2015, after which date State Trustees Limited may convey or distribute the assets, having regard only to the claims of which State Trustees Limited then has notice.

DOWELL, Kenneth Arthur, also known as Kenneth Dowell, late of PO Box 4007, Ringwood, Victoria 3134, retired, deceased, who died on 9 June 2015.

GLEESON, Allan, late of Bellview Nursing Home, 23A Elizabeth Street, Oakleigh East, Victoria 3166, deceased, who died on 12 April 2015.

HOOGENDOORN, Edward, late of 35 Strathcole Drive, Traralgon, Victoria 3844, pensioner, deceased, who died on 9 April 2015.

IRVING, Paul Leonard, late of Unit 11, 4 Vasey Street, Ascot Vale, Victoria 3032, deceased, who died on 13 May 2015.

KLASAN, Natalie Susan, late of 25 Silverdene Avenue, Sydenham, Victoria 3037, deceased, who died on 2 June 2015.

MEROTTO, Celesino, late of Unit 5, 55 Filbert Street, Caulfield South, Victoria 3162, deceased, who died on 30 April 2015.

O'HARE, Ivy Hilda, late of Centennial Lodge Nursing Home, 13 Lewis Road, Wantirna South, Victoria 3152, retired, deceased, who died on 25 April 2015.

PHIPPS, Graeme Russell, late of Glanville Village, 17 Francis Street, Echuca, Victoria 3564, deceased, who died on 15 June 2015.

QUIN, Albert Edward, late of 127 Lomond Avenue, Kilsyth, Victoria 3137, retired, deceased, who died on 27 May 2015.

VALLER, Maria Elizabeth, late of 453 Wattletree Road, Malvern East, Victoria 3145, deceased, who died on 29 April 2015.

VASQUEZ, Felice Vincent, late of Gardenia Nursing Home, 87 Argyle Avenue, Chelsea, Victoria 3196, deceased, who died on 24 May 2015.

Dated 1 September 2015

STEWART MacLEOD
Manager

Creditors, next-of-kin and others having claims against the estate of any of the undermentioned deceased persons are required to send particulars of their claims to State Trustees Limited, ABN 68 064 593 148, of 1 McNab Avenue, Footscray, Victoria 3011, the personal representative, on or before 16 November 2015, after which date State Trustees Limited may convey or distribute the assets, having regard only to the claims of which State Trustees Limited then has notice.

CHAMBERLAIN, Joan, late of Baptcare Strathallan Community, 2–34 Erskine Road, Macleod, Victoria 3085, pensioner, deceased, who died on 15 May 2015. Grant of Probate dated 27 August 2015.

CLOUGH, Frank, late of Room 2, 52 Union Road, Ascot Vale, Victoria 3032, deceased, who died on 13 July 2015.

HERON, George Gerard, late of Marina Residential Aged Care, 385 Blackshaws Road, Altona North, Victoria 3025, retired, deceased, who died on 11 June 2015.

JAMES, Gavin Kenneth, late of James Barker House, 64 Buckley Street, Footscray, Victoria 3011, pensioner, deceased, who died on 4 May 2015.

MIDDLETON, Rex Edwin, late of Hepburn House, 1 Hepburn Road, Daylesford, Victoria 3460, retired, deceased, who died on 13 June 2015.

MURPHY, Douglas John, late of 6 Bond Court, Croydon, Victoria 3136, deceased, who died on 3 May 2015.

SEDDON, Eunice, late of 2 Wintringham Road, Williamstown, Victoria 3016, deceased, who died on 19 April 2015.

Dated 7 September 2015

STEWART MacLEOD
Manager

Associations Incorporation Reform Act 2012

SECTION 134

I, David Joyner, Deputy Registrar under the **Associations Incorporation Reform Act 2012** (the Act), under delegation provided by the Registrar, hereby give notice that, pursuant to section 134(1) of the Act, the registration of the incorporated association mentioned below has been cancelled on this day:

Mount Zion Strict Baptist Church Property Board Inc.

Dated 10 September 2015

DAVID JOYNER
Deputy Registrar
Incorporated Associations
PO Box 4567
Melbourne, Victoria 3001

Associations Incorporation Reform Act 2012

SECTION 135

I, David Joyner, Deputy Registrar under the **Associations Incorporation Reform Act 2012** (the Act), under delegation provided by the Registrar, hereby give notice that, pursuant to section 135(3) of the Act, I intend to cancel the incorporation of the incorporated associations mentioned below:

Aged Care Management Association Inc.; Ararat Y's Men's Club Inc.; Association of Portuguese Speaking Communities of Victoria Inc.; Association of Victoria Police Soccer Club Inc.; Australian Bosnian Cultural and Sporting Society Inc.; Australian Camp Connect Association Inc.; Bacchus Marsh Campdraft Club Inc.; Blue Waters Lake Restoration Group Inc.; Brimbank and Sunshine Districts Roller Sports Club Inc.; Brimbank Basketball Association Inc.; Central Highlands Timber Harvesting Association (C.H.T.H.A) Inc.; Chinese Youth Society of Melbourne Inc.; Colac Drag Racing Club Inc.; Colac Lawn Tennis Club Inc.; Corangamite Pistol Club Inc.; Croydon North Junior Football Club Inc.; Dandenong Life Saving and Swimming Club Inc.; Dandenong Valley Netball Region Inc.; Diamond Valley Tennis Association Inc.; Disability Social Activities Group Inc.; Donvale Football Club Inc.; Filef Association Inc.; Francofonte Social Club Inc.; Frankston Districts Tiger Sharks Inc.; Friends of Lanka Inc.; Hallam Basketball Club Inc.; Hardware Precinct Association Inc.; High Vibes Inc.; International Outlook Inc.; International Society for Performance Improvement Melbourne Chapter Inc.; Katunga Cricket Club Inc.; Killarney Coast Care Inc.; Kilvington House Collective Inc.; Langwarrin Sports Club Inc.; Manchester United Supporters' Club of Victoria Inc.; Maroondah Community Care Inc.; Medallist Travel Club Inc.; Moe. Newborough.Yallourn Nth.Dance Eisteddfod Inc.; Murray River Rollers Skating Club Inc.; Patterson Park Tennis Club Inc.; Philanthropic and Cultural Club 'Krithia' of Thessaloniki Inc.; Powercor Head Office Social Club (Vic) Inc.; Red Cliffs Basketball Association Inc.; South West Indigenous Cricket Association Victoria Inc.; State Federation of Cypriot Communities & Organizations of Melbourne & Victoria Inc.; Tally Ho Junior Football Club Inc.; The Gertrude Players Charitable Inc.; The Victorian

Crown & Bridge Society Inc.; Vivekananda Yoga Education, Research and Therapy Institute Inc.; West Gippsland Netball Association Inc.; Williamstown Gymnastic Club Inc.; Wodonga and District Cricket Association Inc.

I further advise that unless a person makes a written objection to cancellation to the Registrar within 28 days of the date of this notice, I intend to cancel the incorporation of the incorporated associations mentioned above.

Dated 10 September 2015

DAVID JOYNER
Deputy Registrar of
Incorporated Associations
PO Box 4567
Melbourne, Victoria 3001

Coastal Management Act 1995

NOTICE OF ENDORSEMENT OF CENTRAL, WESTERN AND GIPPSLAND REGIONAL COASTAL PLANS 2015

I, Liza Neville, Minister for Environment, Climate Change and Water, give notice, in accordance with section 27 of the **Coastal Management Act 1995**, that the Central, Western and Gippsland Regional Coastal Plans 2015 have been endorsed by me in accordance with section 26 of the **Coastal Management Act 1995**. Copies of the Central Regional Coastal Plan 2015 are available on the Central Coastal Board website, www.ccb.vic.gov.au. Copies of the Western Regional Coastal Plan 2015 are available on the Western Coastal Board website, www.wcb.vic.gov.au. Copies of the Gippsland Regional Coastal Plan 2015 are available on the Gippsland Coastal Board website, www.gcb.vic.gov.au

Dated 16 August 2015

LIZA NEVILLE, MP
Minister for Environment, Climate Change and Water

Subordinate Legislation Act 1994

NOTICE OF MAKING OF LEGISLATIVE INSTRUMENT

I, Liza Neville, Minister for Environment, Climate Change and Water, give notice under section 16A(2) of the **Subordinate Legislation Act 1994** that the Central, Western and Gippsland Regional Coastal Plans 2015 have been endorsed. Copies of the Central Regional Coastal Plan 2015 are available on the Central Coastal Board website, www.ccb.vic.gov.au. Copies of the Western Regional Coastal Plan 2015 are available on the Western Coastal Board website, www.wcb.vic.gov.au. Copies of the Gippsland Regional Coastal Plan 2015 are available on the Gippsland Coastal Board website, www.gcb.vic.gov.au

Dated 16 August 2015

LIZA NEVILLE, MP
Minister for Environment, Climate Change and Water

Interpretation of Legislation Act 1984
DANGEROUS GOODS (TRANSPORT BY ROAD OR RAIL)
AMENDMENT REGULATIONS 2015

Notice of Incorporation of Documents

As required by section 32 of the **Interpretation of Legislation Act 1984**, I give notice that the Dangerous Goods (Transport by Road or Rail) Amendment Regulations 2015 apply, adopt or incorporate the following documents:

Statutory rule provision	Title of applied, adopted or incorporated document	Matter in applied, adopted or incorporated document
Regulation 5 which inserts the definitions of ICAO approved and ICAO Technical Instructions in Regulation 5 of the Principal Regulations and regulations 44, 45, 46, 49, 50 and 51 which amend regulations 81, 82, 83, 86, 87 and 88 of the Principal Regulations	‘Technical Instructions for the Safe Transport of Dangerous Goods by Air’, published by the International Civil Aviation Organization	The whole
Regulation 5 which inserts the definitions of IMDG Code and IMO approved in Regulation 5 of the Principal Regulations and regulations 44, 45, 46, 49, 50 and 51 which amend regulations 81, 82, 83, 86, 87 and 88 of the Principal Regulations	‘International Maritime Dangerous Goods Code’, published by the International Maritime Organization	The whole
Regulations 95 and 96 which amend regulations 198(1) and 205(1) of the Principal Regulations	‘Assessing Fitness to Drive for commercial and private vehicle drivers’, published by Austroads Ltd and the National Transport Commission	The whole

The above documents applied, adopted or incorporated by the regulations are available for inspection, without charge, by the public during normal business hours at the offices of WorkSafe Victoria, Ground Level, 222 Exhibition Street, Melbourne.

Copies of the documents were lodged with the Clerks of the Parliament on 31 July 2015.

Dated 4 September 2015

ROBIN SCOTT MP
Minister for Finance

Interpretation of Legislation Act 1984

PIPELINES AMENDMENT REGULATIONS 2015

Notice of Incorporation of Documents and Address for Inspection of Documents

As required by section 32(3) of the **Interpretation of Legislation Act 1984**, notice is given that the Pipelines Amendment Regulations 2015 ('the Regulations') apply, adopt or incorporate the following documents:

Table of Applied, Adopted or Incorporated Matter

Statutory Rule Provision	Title of applied, adopted or incorporated document	Matter in applied, adopted or incorporated document
Section 5	AS 2885.1-2012: Pipelines – Gas and liquid petroleum Part 1: Design and Construction.	Australian Standard
Section 5	AS 2885.2-2007: Pipelines – Gas and liquid petroleum Part 2: Welding.	Australian Standard
Section 5	AS 2885.3-2012: Pipelines – Gas and liquid petroleum Part 3: Operation and maintenance.	Australian Standard

A copy of the material applied, adopted or incorporated by the Regulations has been lodged with the Clerk of the Parliaments and is available for inspection by the public, free of charge, during normal business hours at the Department of Economic Development, Jobs, Transport and Resources, 121 Exhibition Street, Melbourne 3000, telephone 9027 4455.

HON. LILY D'AMBROSIO
Minister for Energy and Resources

Marine Safety Act 2010

NOTICE OF BOATING ACTIVITY EXCLUSION ZONE

I, David Jackson, Manager Recreation and Land Strategy of Goulburn–Murray Water, the Waterway Manager for Lake Eppalock, hereby give notice under section 208(2) of the **Marine Safety Act 2010** that all persons and vessels not participating in the Victorian Speedboat Club Events between 9.00 am and 5.00 pm on 6 September 2015, 28 and 29 November 2015, and 23 and 24 April 2016 are prohibited from entering and remaining in the waters of Lake Eppalock adjacent to the Victorian Speed Boat Club in the Derrinal Pool as marked by buoys.

The exclusion zone takes effect from 9.00 am to 5.00 pm on 6 September 2015, 28 and 29 November 2015 and 23 and 24 April 2016.

Dated 26 August 2015

DAVID JACKSON
Manager Recreation and Land Strategy
Goulburn–Murray Water

Marine Safety Act 2010

PUBLIC NOTICE

Declaration of Boating Activity Exemption

Corangamite Catchment Management Authority as the declared waterway manager for the Barwon River between the Lower Breakwater and Orana Road under the **Marine Safety Act 2010** (Act) makes the following declaration under section 203(3) of the Act.

For the purpose of conducting the Battle of the Barwon by Geelong Water Dragons Inc. in their application of 3 August 2015 under section 203(1) of the Act, vessels involved in the activity are exempt from:

1. The requirements to operate a vessel at a speed not exceeding 5 knots within 50 metres of another vessel or buoy as detailed in clauses 2(c) of the Notice under the **Marine Safety Act 2010**.

The exemption applies from 9.00 am to 2.00 pm on Saturday 12 September 2015, provided that the stated safety controls and undertakings detailed in the Event Application are adhered to.

Dated 4 September 2015

BY ORDER OF THE
CORANGAMITE CATCHMENT MANAGEMENT AUTHORITY

Marine Safety Act 2010

Section 208(2)

NOTICE OF ACTIVITY EXCLUSION ZONE

In accordance with section 208(2) of the **Marine Safety Act 2010**, Corangamite Catchment Management Authority (the waterway manager for the Barwon River between the Lower Breakwater and Orana Road) gives notice that the waters of the Barwon River between an imaginary line joining two signs headed 'Rowing Zone – Power Boat Zone' situated on opposite banks of the river at the eastern side of the Princes Bridge and downstream of the Queens Park Bridge are prohibited to all persons and vessels not registered to take part in the Battle of the Barwon 2015. The exclusion zone takes effect between 9.00 am and 2.00 pm Saturday 12 September 2015.

Dated 4 September 2015

TRENT WALLIS
as delegate of the
Corangamite Catchment Management Authority

Mineral Resources (Sustainable Development) Act 1990

Section 7

NOTICE OF REVOCATION

I, Ross McGowan, Executive Director, Earth Resources Regulation, acting pursuant to section 7 of the **Mineral Resources (Sustainable Development) Act 1990** and under delegation from the Minister for Energy and Resources, hereby give notice that the exemption over all Crown land situated within the boundaries of former Exploration Licence Application EL006002 is revoked on 20 August 2015. Applications for a licence over this area will be accepted from 20 August 2015.

Dated 4 September 2015

ROSS MCGOWAN
Executive Director, Earth Resources Regulation

Mineral Resources (Sustainable Development) Act 1990

EXEMPTION OF LAND FROM AN EXPLORATION, MINING, RETENTION OR
PROSPECTING LICENCE

I, Mark Ritch, Acting Manager Earth Resources Tenements, pursuant to section 7 of the **Mineral Resources (Sustainable Development) Act 1990** and under delegation from the Minister for Energy and Resources, hereby exempt all that Crown land situated within the boundaries of exploration application EL006176 from being subject to a licence under the **Mineral Resources (Sustainable Development) Act 1990**.

Dated 14 August 2015

MARK RITCH
Acting Manager Earth Resources Tenements
Delegate of the Minister

Mineral Resources (Sustainable Development) Act 1990
EXEMPTION OF LAND FROM AN EXPLORATION, MINING, RETENTION OR
PROSPECTING LICENCE

I, Ross McGowan, Executive Director, Earth Resources Regulation, pursuant to section 7 of the **Mineral Resources (Sustainable Development) Act 1990** and under delegation of the Minister for Energy and Resources, hereby exempt all that land situated within the boundaries of hatched area on attached Schedule A.



Dated 28 August 2015

ROSS MCGOWAN
Executive Director, Earth Resources Regulation

Water Act 1989**BULK ENTITLEMENT (WESTERNPORT) AMENDMENT ORDER 2015**

I, Lisa Neville, as Minister administering the **Water Act 1989**, make the following Order –

TITLE

1. This Order is called the Bulk Entitlement (Westernport) Amendment Order 2015.

PRELIMINARY

2. The Bulk Entitlement (Westernport) Conversion Order 1997 (the ‘Bulk Entitlement’) was made by the Minister on 8 July 1997 to convert Westernport Water’s existing rights to water from Tennent Creek to a defined bulk water entitlement.

PURPOSE

3. The purpose of this Order is to amend the Bulk Entitlement to allow for operational tolerances for environmental releases, to add clarity around suspension of environmental releases during times of water supply stress, to fix a mistake and to establish obligations for the Authority and the waterway manager to develop Operating Arrangements.

AUTHORISING PROVISIONS

4. This Order is made in accordance with section 44 of the **Water Act 1989**.

COMMENCEMENT

5. This Order comes into effect on the day it is published in the Government Gazette.

AMENDMENT OF CLAUSE 4

6. In Clause 4 of the Bulk Entitlement –
insert the following definition –
‘**“waterway manager”** means Melbourne Water Corporation acting in regard to Part 10 of the Act;’

AMENDMENT OF CLAUSE 9A

7. In sub-clause 9A.1 **delete** the words ‘within operational tolerances to be agreed by the Authority and the waterway manager.’
8. In sub-clause 9A.1 after the words ‘7 days between each winter fresh’ **insert** ‘within operational tolerances agreed by the Authority and the waterway manager and documented in the Operating Arrangements prescribed in clause 9B.’
9. In sub-clause 9A.3 for the words ‘under paragraph 9A.1(a)’ **substitute** ‘under paragraphs 9A.1(a) and 9A.1(c)’.
10. In sub-clause 9A.4 after the words ‘the inflows to Candowie Reservoir from Tennent Creek’ **insert** ‘within operational tolerances agreed by the Authority and the waterway manager and documented in the Operating Arrangements prescribed in clause 9B.’
11. In sub-clause 9A.5 for the words ‘with paragraph 9A.1(a)’ **substitute** ‘with paragraphs 9A.1(a) and 9A.1(c)’.
12. For sub-clause 9A.7 **substitute** –
‘The Authority and waterway manager must agree arrangements for the monitoring and management of the waterway, downstream of Candowie Reservoir, during periods of restriction under sub-clause 9A.3, including provisions for emergency water releases. These arrangements must be documented in the Operating Arrangements prescribed in clause 9B.’

13. After sub-clause 9A.9 **insert** –
‘9A.10 The Authority may suspend environmental releases under 9A.1, 9A.4 or 9A.7 to manage an unforeseen event if –
a) it is requested to by the waterway manager; or
b) it obtains consent from the waterway manager.’

NEW CLAUSE 9B.

14. After clause 9A **insert** –
‘**9B. OPERATING ARRANGEMENTS**
9B.1 The Authority and the waterway manager (the parties), must endeavour to agree on operating arrangements for the water stored in and released under clause 9A. of this Order from Candowie Reservoir.
9B.2 If the parties cannot reach an agreement under clause 9B.1, either party may give written notice to the other party requiring the matter to be determined in accordance with clause 19.
9B.3 The parties may, by agreement, vary the operating arrangements from time to time.’

AMENDMENT OF CLAUSE 13

15. For sub-clause 13.1 **substitute** –
‘The Authority, must propose to the Minister, within 12 months of the date of this Order, a metering program to determine –
(a) the amount of water taken by the Authority under this bulk entitlement;
(b) the amount of water in the Candowie Reservoir; and
(c) the amount of water release by the Authority for Environmental Releases prescribed in clause 9A –
for the purpose of assessing whether or not the Authority complies with this bulk entitlement.’

AMENDMENT OF CLAUSE 14

16. In sub-clause 14.1(d) after the words ‘programs under clauses’ **insert** ‘9B,’.

Dated 27 August 2015

LISA NEVILLE MLA
Minister for Environment, Climate Change and Water

AGREEMENT FOR THE MELBOURNE CITY LINK AND
AGREEMENT FOR THE EXHIBITION STREET EXTENSION PROJECT

Notice under Schedule 4 of the Agreement for Integrating and Facilitating the Project and the Exhibition Street Extension Project between the Crown in right of the State of Victoria, CityLink Melbourne Limited, Transurban Infrastructure Management Limited and City Link Extension Pty Limited (the 'IFA') (as substituted for (and as if incorporated in lieu of) Schedule 3 of the Agreement for the Melbourne City Link between the Crown in right of the State of Victoria, CityLink Melbourne Limited and Transurban Infrastructure Management Limited (the 'Concession Deed') and Schedule 1 of the Agreement for the Exhibition Street Extension Project between the Crown in right of the State of Victoria and City Link Extension Pty Limited ('the ESEP Deed')).

CityLink Melbourne Limited (ABN 65 070 810 678) (for itself and as agent of City Link Extension Pty Limited (ABN 40 082 058 615)) ('CityLink Melbourne') gives notice of the following Charge Tolls, Maximum Charge Tolls, Day Tolls, Taxi Tolls and Taxi Day Tolls for the Melbourne City Link and the Exhibition Street Extension:

Schedule of Charge Tolls and Maximum Charge Tolls

Charge Tolls (\$/vehicle)

Category of Vehicle Tollable Section	Car	Light Commercial Vehicle	Heavy Commercial Vehicle	Motor Cycle
Tullamarine Freeway Upgrade, between Moreland Road and Brunswick Road	2.26	3.62	4.30	1.13
Western Link Section 1, between Racecourse Road and Dynon Road	2.26	3.62	4.30	1.13
Western Link Section 2, between Footscray Road and West Gate Freeway	2.83	4.52	5.37	1.41
Domain Tunnel and that part of the Southern Link leading into that Tunnel between the eastern portal of that Tunnel and Punt Road, other than that part of Southern Link Section 1:	2.83	4.52	5.37	1.41
(a) between Punt Road and the exit to Boulton Parade; and				
(b) comprising Boulton Parade				
Burnley Tunnel and that part of the Southern Link leading out of that Tunnel between the eastern portal of that Tunnel and Burnley Street	5.09	8.13	9.66	2.54
Southern Link Section 1, between Burnley Street and Punt Road and including that part of Southern Link Section 1:	2.26	3.62	4.30	1.13
(a) between Punt Road and the exit to Boulton Parade; and				
(b) comprising Boulton Parade				
Southern Link Section 5, between Punt Road and Burnley Street other than that part of the Southern Link leading out of the Burnley Tunnel between the eastern portal of that Tunnel and Burnley Street	2.26	3.62	4.30	1.13
Southern Link Section 1, between Glenferrie Road and Burnley Street	2.26	3.62	4.30	1.13
Southern Link Section 5, between Burnley Street and Glenferrie Road	2.26	3.62	4.30	1.13
Exhibition Street Extension	1.41	2.26	2.67	0.71

Southern Link Section 1, between Punt Road and Swan Street Intersection, other than:	1.41	2.26	2.67	0.71
(a) that part of Southern Link Section 1:				
(i) between Punt Road and the exit to Boulton Parade; and				
(ii) comprising Boulton Parade; and				
(b) that part of the Southern Link leading into the Domain Tunnel between the eastern portal of that Tunnel and Punt Road				
Southern Link Section 5, between Swan Street Intersection and Punt Road	1.41	2.26	2.67	0.71

Notes:

- When travelling on Southern Link Section 1 between Burnley Street and Punt Road and then onto Batman Avenue, the Tollable Sections may be combined for the purposes of levying Tolls.
- When travelling on Southern Link Section 1 and into the Domain Tunnel, the Tollable Sections may be combined for the purposes of levying Tolls.
- A reference in the description of a Tollable Section to a part of the Southern Link between a particular street or road and Burnley Street, includes that part of the Southern Link between that particular street or road and where Burnley Street would cross the Southern Link if Burnley Street continued in a straight southerly direction from its southernmost extremity.
- In this table:
 - ‘Boulton Parade’ includes the off-ramp connecting the rest of the Southern Link to Boulton Parade;
 - ‘Burnley Tunnel’ means the eastbound tunnel between Sturt Street and Burnley Street;
 - ‘Domain Tunnel’ means the westbound tunnel between Punt Road and Sturt Street; and
 - ‘Swan Street Intersection’ means the intersection between Swan Street and Batman Avenue.

Maximum Charge Tolls (\$/vehicle)

Category of Vehicle	Car	Light Commercial Vehicle	Heavy Commercial Vehicle	Motor Cycle
Trips where the passage of the Vehicle on the last Tollable Section comprising the Trip before exiting the Total Link occurs between 6.00 am and 8.00 pm	8.48	11.30	11.30	4.23
Trips where the passage of the Vehicle on the last Tollable Section comprising the Trip before exiting the Total Link occurs between 8.00 pm and 6.00 am	8.48	8.48	8.48	4.23

Day Tolls (\$/vehicle)

Category of Vehicle	Car	Light Commercial Vehicle	Heavy Commercial Vehicle	Motor Cycle
Day Toll	16.30	26.10	31.00	8.15

Taxi Tolls (\$/Taxi)

Trip	Taxi Toll
Trips involving use of any or all of the Tollable Sections which comprise the Western Link* and no other Tollable Sections	5.70
Trips involving use of any or all of the Tollable Sections which comprise the Southern Link** and/or Exhibition Street Extension*** and no other Tollable Sections	5.70
Trips involving use of Tollable Sections which comprise both the Western Link* and either or both of the Southern Link** and the Exhibition Street Extension***	7.90

* The Western Link comprises the following three Tollable Sections:

1. Tullamarine Freeway Upgrade, between Moreland Road and Brunswick Road.
2. Western Link Section 1, between Racecourse Road and Dynon Road.
3. Western Link Section 2, between Footscray Road and West Gate Freeway.

** The Southern Link comprises the following eight Tollable Sections:

1. Domain Tunnel and that part of the Southern Link leading into that Tunnel between the eastern portal of that Tunnel and Punt Road, other than that part of Southern Link Section 1:
 - (a) between Punt Road and the exit to Boulton Parade; and
 - (b) comprising Boulton Parade.
2. Southern Link Section 1, between Burnley Street and Punt Road and including that part of Southern Link Section 1:
 - (a) between Punt Road and the exit to Boulton Parade; and
 - (b) comprising Boulton Parade.
3. Southern Link Section 5, between Punt Road and Burnley Street other than that part of the Southern Link leading out of the Burnley Tunnel between the eastern portal of that Tunnel and Burnley Street.
4. Burnley Tunnel and that part of the Southern Link leading out of that Tunnel between the eastern portal of that Tunnel and Burnley Street.
5. Southern Link Section 1, between Glenferrie Road and Burnley Street.
6. Southern Link Section 5, between Burnley Street and Glenferrie Road.

7. Southern Link Section 1, between Punt Road and Swan Street Intersection, other than:
- (a) that part of Southern Link Section 1:
 - (i) between Punt Road and the exit to Boulton Parade; and
 - (ii) comprising Boulton Parade; and
 - (b) that part of the Southern Link leading into the Domain Tunnel between the eastern portal of that Tunnel and Punt Road.
8. Southern Link Section 5, between Swan Street Intersection and Punt Road.

*** The Exhibition Street Extension comprises the following Tollable Section:

1. Exhibition Street Extension.

Taxi Day Tolls (\$/Taxi)

Taxi	Taxi Day toll
Metropolitan Taxi	16.30
A Taxi not being a Metropolitan Taxi	7.00

CityLink Melbourne intends that each Charge Toll, Maximum Charge Toll, Day Toll, Taxi Toll and Taxi Day Toll specified above will first apply in the quarter ending 31 December 2015.

Capitalised terms in this notice that are defined in:

- (a) the Concession Deed have, subject to paragraph (b), that meaning in this notice;
- (b) the ESEP Deed have that meaning in this notice, but only to the extent that the provision applies to the ESEP Deed,

subject to the provisions of the IFA.

C. M. MURPHY
 Company Secretary
 CityLink Melbourne Limited
 (ABN 65 070 810 678)

V. E. VASSALLO
 Director
 CityLink Melbourne Limited
 (ABN 65 070 810 678)

AGREEMENT FOR THE EXHIBITION STREET EXTENSION PROJECT

Notice under Schedule 1 of the Agreement for the Exhibition Street Extension Project between the Crown in right of the State of Victoria and City Link Extension Pty Limited (the 'ESEP Deed').

City Link Extension Pty Limited (ABN 40 082 058 615) ('Clepeco') gives notice of the following Charge Tolls for the Exhibition Street Extension:

Charge Tolls (\$/vehicle)

Category of Vehicle	Car	Light Commercial Vehicle	Heavy Commercial Vehicle	Motor Cycle
Tollable Section				
Exhibition Street Extension	1.41	2.26	2.67	0.71

Clepeco intends that these Charge Tolls will first apply in the quarter ending 31 December 2015.

Capitalised terms in this notice that are defined in the ESEP Deed have the same meaning as given by the ESEP Deed.

C. M. MURPHY
 Company Secretary
 City Link Extension Pty Limited
 ABN 40 082 058 615

V. E. VASSALLO
 Director
 City Link Extension Pty Limited
 ABN 40 082 058 615

AGREEMENT FOR THE MELBOURNE CITY LINK

Notice under Schedule 3 of the Agreement for the Melbourne City Link between the Crown in right of the State of Victoria, CityLink Melbourne Limited and Transurban Infrastructure Management Limited (the 'Concession Deed').

CityLink Melbourne Limited (ABN 65 070 810 678) ('CityLink Melbourne') gives notice of the following Charge Tolls, Maximum Charge Tolls, Day Tolls, Taxi Tolls and Taxi Day Tolls for the Melbourne City Link:

Charge Tolls (\$/vehicle)

Category of Vehicle	Car	Light Commercial Vehicle	Heavy Commercial Vehicle	Motor Cycle
Tollable Section				
Tullamarine Freeway Upgrade, between Moreland Road and Brunswick Road	2.26	3.62	4.30	1.13
Western Link Section 1, between Racecourse Road and Dynon Road	2.26	3.62	4.30	1.13
Western Link Section 2, between Footscray Road and West Gate Freeway	2.83	4.52	5.37	1.41
Domain Tunnel and that part of the Southern Link leading into that Tunnel between the eastern portal of that Tunnel and Punt Road, other than that part of Southern Link Section 1:	2.83	4.52	5.37	1.41
(a) between Punt Road and the exit to Boulton Parade; and				
(b) comprising Boulton Parade				
Burnley Tunnel and that part of the Southern Link leading out of that Tunnel between the eastern portal of that Tunnel and Burnley Street	5.09	8.13	9.66	2.54
Southern Link Section 1, between Burnley Street and Punt Road and including that part of Southern Link Section 1:	2.26	3.62	4.30	1.13
(a) between Punt Road and the exit to Boulton Parade; and				
(b) comprising Boulton Parade				

Southern Link Section 5, between Punt Road and Burnley Street other than that part of the Southern Link leading out of the Burnley Tunnel between the eastern portal of that Tunnel and Burnley Street	2.26	3.62	4.30	1.13
Southern Link Section 1, between Glenferrie Road and Burnley Street	2.26	3.62	4.30	1.13
Southern Link Section 5, between Burnley Street and Glenferrie Road	2.26	3.62	4.30	1.13
Southern Link Section 1, between Punt Road and Swan Street Intersection, other than:	1.41	2.26	2.67	0.71
(a) that part of Southern Link Section 1:				
(i) between Punt Road and the exit to Boulton Parade; and				
(ii) comprising Boulton Parade; and				
(b) that part of the Southern Link leading into the Domain Tunnel between the eastern portal of that Tunnel and Punt Road				
Southern Link Section 5, between Swan Street Intersection and Punt Road	1.41	2.26	2.67	0.71

Notes:

1. When travelling on Southern Link Section 1 between Burnley Street and Punt Road and then onto Batman Avenue, the Tollable Sections may be combined for the purposes of levying Tolls.
2. When travelling on Southern Link Section 1 and into the Domain Tunnel, the Tollable Sections may be combined for the purposes of levying Tolls.
3. A reference in the description of a Tollable Section to a part of the Southern Link between a particular street or road and Burnley Street, includes that part of the Southern Link between that particular street or road and where Burnley Street would cross the Southern Link if Burnley Street continued in a straight southerly direction from its southernmost extremity.
4. In this table:
 - ‘Boulton Parade’ includes the off-ramp connecting the rest of the Southern Link to Boulton Parade;
 - ‘Burnley Tunnel’ means the eastbound tunnel between Sturt Street and Burnley Street;
 - ‘Domain Tunnel’ means the westbound tunnel between Punt Road and Sturt Street; and
 - ‘Swan Street Intersection’ means the intersection between Swan Street and Batman Avenue.

Maximum Charge Tolls (\$/vehicle)

Category of Vehicle	Car	Light Commercial Vehicle	Heavy Commercial Vehicle	Motor Cycle
Trips where the passage of the Vehicle on the last Tollable Section comprising the Trip before exiting the Link occurs between 6.00 am and 8.00 pm	8.48	11.30	11.30	4.23
Trips where the passage of the Vehicle on the last Tollable Section comprising the Trip before exiting the Link occurs between 8.00 pm and 6.00 am	8.48	8.48	8.48	4.23

Day Tolls (\$/vehicle)

Category of Vehicle	Car	Light Commercial Vehicle	Heavy Commercial Vehicle	Motor Cycle
Day Toll	16.30	26.10	31.00	8.15

Taxi Tolls (\$/Taxi)

Trip	Taxi Toll
Trips involving use of any or all of the Tollable Sections which comprise the Western Link* and no other Tollable Sections	5.70
Trips involving use of any or all of the Tollable Sections which comprise the Southern Link** and no other Tollable Sections	5.70
Trips involving use of Tollable Sections which comprise both the Western Link* and the Southern Link**	7.90

* The Western Link comprises the following three Tollable Sections:

1. Tullamarine Freeway Upgrade, between Moreland Road and Brunswick Road.
2. Western Link Section 1, between Racecourse Road and Dynon Road.
3. Western Link Section 2, between Footscray Road and West Gate Freeway.

** The Southern Link comprises the following eight Tollable Sections:

1. Domain Tunnel and that part of the Southern Link leading into that Tunnel between the eastern portal of that Tunnel and Punt Road, other than that part of Southern Link Section 1:
 - (a) between Punt Road and the exit to Boulton Parade; and
 - (b) comprising Boulton Parade.

2. Southern Link Section 1, between Burnley Street and Punt Road and including that part of Southern Link Section 1:
 - (a) between Punt Road and the exit to Boulton Parade; and
 - (b) comprising Boulton Parade.
3. Southern Link Section 5, between Punt Road and Burnley Street other than that part of the Southern Link leading out of the Burnley Tunnel between the eastern portal of that Tunnel and Burnley Street.
4. Burnley Tunnel and that part of the Southern Link leading out of that Tunnel between the eastern portal of that Tunnel and Burnley Street.
5. Southern Link Section 1, between Glenferrie Road and Burnley Street.
6. Southern Link Section 5, between Burnley Street and Glenferrie Road.
7. Southern Link Section 1, between Punt Road and Swan Street Intersection, other than:
 - (a) that part of Southern Link Section 1:
 - (i) between Punt Road and the exit to Boulton Parade; and
 - (ii) comprising Boulton Parade; and
 - (b) that part of the Southern Link leading into the Domain Tunnel between the eastern portal of that Tunnel and Punt Road.
8. Southern Link Section 5, between Swan Street Intersection and Punt Road.

Taxi Day Tolls (\$/Taxi)

Taxi	Taxi Day toll
Metropolitan Taxi	16.30
A Taxi not being a Metropolitan Taxi	7.00

CityLink Melbourne intends that each Charge Toll, Maximum Charge Toll, Day Toll, Taxi Toll and Taxi Day Toll specified above will first apply in the quarter ending 31 December 2015.

Capitalised terms in this notice that are defined in the Concession Deed have the same meaning as given by the Concession Deed.

C. M. MURPHY
 Company Secretary
 CityLink Melbourne Limited
 (ABN 65 070 810 678)

V. E. VASSALLO
 Director
 CityLink Melbourne Limited
 (ABN 65 070 810 678)

Planning and Environment Act 1987
BOROONDARA PLANNING SCHEME
Notice of Approval of Amendment
Amendment C220

The Minister for Planning has approved Amendment C220 to the Boroondara Planning Scheme. The Amendment comes into operation on the date this notice is published in the Government Gazette.

The Amendment removes floor space restrictions from incorporated documents for 1 Whitehorse Road, Balwyn (Deepdene) and 308 High Street, Kew.

A copy of the Amendment can be inspected, free of charge, at the Department of Environment, Land, Water and Planning website at www.delwp.vic.gov.au/public-inspection and free of charge, during office hours, at the offices of the City of Boroondara, 8 Inglesby Road, Camberwell, Victoria 3124.

JIM GARDNER
Executive Director
Statutory Planning and Heritage
Department of Environment, Land, Water and Planning

Planning and Environment Act 1987
CASEY PLANNING SCHEME
Notice of Approval of Amendment
Amendment C202

The Minister for Planning has approved Amendment C202 to the Casey Planning Scheme. The Amendment comes into operation on the date this notice is published in the Government Gazette.

The Amendment:

- amends the text in the Schedule to Clause 52.01 to clarify the operation of the clause by removing reference to the subdivision of land to create lots for medium-density housing development;
- amends Plans 1.1 and 1.2 in the Schedule to Clause 52.01 to clarify the boundaries of Contribution Rate areas specified in the Schedule;
- amends Planning Scheme Maps 3HO and 6HO to update the elements of significance of HO111 (Harkaway Farm, 2–30 Rowallan Avenue, Harkaway);
- amends the Schedule to Clause 43.01 and amends Planning Scheme Map 4HO to delete HO74 (12 Doveton Avenue, Eumemmerring), the subject heritage building having been demolished;
- corrects the Public Acquisition Overlay designation that applies to land on the eastern side of Clyde–Five Ways Road, Clyde, between Railway Road and South Gippsland Highway, from PAO3 to PAO1; and
- includes reference to the revised incorporated document, ‘Site-Specific Control – 38–40 Shrives Road, Narre Warren South, Use of the land as a Residential building, December 2014’, in the Schedules to Clauses 52.03 and 81.01.

A copy of the Amendment can be inspected, free of charge, at the Department of Environment, Land, Water and Planning website at www.delwp.vic.gov.au/public-inspection and free of charge, during office hours, at the offices of the Casey City Council, Magid Drive, Narre Warren.

JIM GARDNER
Executive Director
Statutory Planning and Heritage
Department of Environment, Land, Water and Planning

Planning and Environment Act 1987
GREATER GEELONG PLANNING SCHEME
Notice of Approval of Amendment
Amendment C261

The Minister for Planning has approved Amendment C261 to the Greater Geelong Planning Scheme.

The Amendment comes into operation on the date this notice is published in the Government Gazette.

The Amendment rezones land at 130–150 Forest Road South, Lara, from Farming Zone to part General Residential Zone Schedule 1 and part Public Use Zone 6.

The Minister has granted the following permit under Division Five Part Four of the Act:

Permit No.	Description of land
PP1163/2013	130–150 Forest Road South, Lara

A copy of the Amendment can be inspected, free of charge, at the Department of Environment, Land, Water and Planning website at www.delwp.vic.gov.au/public-inspection and free of charge, during office hours, at the offices of the Greater Geelong City Council, 100 Brougham Street, Geelong.

JIM GARDNER
Executive Director
Statutory Planning and Heritage
Department of Environment, Land, Water and Planning

Planning and Environment Act 1987
KNOX PLANNING SCHEME
Notice of Approval of Amendment
Amendment C120

The Minister for Planning has approved Amendment C120 to the Knox Planning Scheme.

The Amendment comes into operation on the date this notice is published in the Government Gazette.

The Amendment makes changes to Schedules 1, 2, 3, 4, 5 and 6 of Clause 42.03 Significant Landscape Overlay, by updating vegetation removal permit triggers, permit exemptions, application requirements and decision guidelines.

A copy of the Amendment can be inspected, free of charge, at the Department of Environment, Land, Water and Planning website at www.delwp.vic.gov.au/public-inspection and free of charge, during office hours, at the offices of the Knox City Council, 511 Burwood Highway, Wantirna South.

JIM GARDNER
Executive Director
Statutory Planning and Heritage
Department of Environment, Land, Water and Planning

Planning and Environment Act 1987
MACEDON RANGES PLANNING SCHEME
Notice of Approval of Amendment
Amendment C84

The Minister for Planning has approved Amendment C84 to the Macedon Ranges Planning Scheme.

The Amendment comes into operation on the date this notice is published in the Government Gazette.

The Amendment incorporates changes to the planning scheme recommended in the ‘Small Towns Study, 2006’, the ‘Report of expert review of planning policy, 2008’, and the ‘Macedon Ranges Settlement Strategy, 2011’. The Amendment deletes 17 local policies in the scheme and incorporates their content into the Municipal Strategic Statement or relevant schedules to the Environmental Significance Overlay, Vegetation Protection Overlay or Significant Landscape Overlay, amends 5 existing local policies, updates and corrects content in affected clauses where required, and inserts the ‘Macedon Ranges Settlement Strategy, 2011’ as a reference document in the scheme.

A copy of the Amendment can be inspected, free of charge, at the Department of Environment, Land, Water and Planning website at www.delwp.vic.gov.au/public-inspection and free of charge, during office hours, at the offices of the Macedon Ranges Shire Council, Gisborne Administration Centre, 40 Robertson Street, Gisborne, or Kyneton Administration Centre, 129 Mollison Street, Kyneton.

JIM GARDNER
Executive Director
Statutory Planning and Heritage
Department of Environment, Land, Water and Planning

Planning and Environment Act 1987
MOONEE VALLEY PLANNING SCHEME
Notice of Approval of Amendment
Amendment C144

The Minister for Planning has approved Amendment C144 to the Moonee Valley Planning Scheme.

The Amendment comes into operation on the date this notice is published in the Government Gazette.

The Amendment amends the schedule to Clause 43.01 (Heritage Overlay) to give statutory effect to the Heritage Overlay Review Report (2014), including the correction of anomalies and precinct boundaries. The Amendment also updates the ‘City of Moonee Valley Permit exemptions policy – Heritage Overlay Precincts – March 2014’ at Clause 81.01 to include all heritage precincts.

A copy of the Amendment can be inspected, free of charge, at the Department of Environment, Land, Water and Planning website at www.delwp.vic.gov.au/public-inspection and free of charge, during office hours, at the offices of the Moonee Valley City Council, 9 Kellaway Avenue, Moonee Ponds.

JIM GARDNER
Executive Director
Statutory Planning and Heritage
Department of Environment, Land, Water and Planning

Planning and Environment Act 1987

MORELAND PLANNING SCHEME

Notice of Approval of Amendment

Amendment C133

The Minister for Planning has approved Amendment C133 to the Moreland Planning Scheme.

The Amendment comes into operation on the date this notice is published in the Government Gazette.

The Amendment applies the Development Contributions Plan Overlay to all land with the City of Moreland and inserts a new incorporated document entitled 'Moreland Development Contributions Plan, January 2015'.

A copy of the Amendment can be inspected, free of charge, at the Department of Environment, Land, Water and Planning website at www.delwp.vic.gov.au/public-inspection and free of charge, during office hours, at the offices of the Moreland City Council, Municipal Offices, 90 Bell Street, Coburg, Victoria 3058.

JIM GARD'NER

Executive Director

Statutory Planning and Heritage

Department of Environment, Land, Water and Planning

Planning and Environment Act 1987

SURF COAST PLANNING SCHEME

Notice of Approval of Amendment

Amendment C100

The Minister for Planning has approved Amendment C100 to the Surf Coast Planning Scheme.

The Amendment comes into operation on the date this notice is published in the Government Gazette.

The Amendment rezones the land at 795, 799 and 815 Hendy Main Road, Moriac, from Farming Zone to Low Density Residential Zone, and introduces and applies Schedule 14 to the Development Plan Overlay at the land 799 and 815 Hendy Main Road, Moriac. The Amendment also rezones the land at 785 Hendy Main Road, Moriac (Moriac Primary School), from Farming Zone to Public Use Zone 2 (PUZ2 – Education) to reflect the existing use of the land for education purposes.

A copy of the Amendment can be inspected, free of charge, at the Department of Environment, Land, Water and Planning website at www.delwp.vic.gov.au/public-inspection and free of charge, during office hours, at the offices of the Surf Coast Shire Council, 1 Merrijig Drive, Torquay.

JIM GARD'NER

Executive Director

Statutory Planning and Heritage

Department of Environment, Land, Water and Planning

Planning and Environment Act 1987
WARRNAMBOOL PLANNING SCHEME
Notice of Approval of Amendment
Amendment C97

The Minister for Planning has approved Amendment C97 to the Warrnambool Planning Scheme. The Amendment comes into operation on the date this notice is published in the Government Gazette.

The Amendment:

- modifies Clause 21.06 (Environment) to include new policy requirements for air quality;
- inserts a new Schedule 3 to Clause 37.01 (Special Use Zone 3 – Warrnambool West Industrial Precinct – Transition Area) into the scheme; and
- rezones land at Lot 2 PS702614 Eccles Street, Warrnambool, and 4 and 4A Scott Street, Warrnambool, from General Residential Zone 1 to Special Use Zone Schedule 3.

A copy of the Amendment can be inspected, free of charge, at the Department of Environment, Land, Water and Planning website at www.delwp.vic.gov.au/public-inspection and free of charge, during office hours, at the offices of the Warrnambool City Council, 25 Liebig Street, Warrnambool.

JIM GARDNER
Executive Director
Statutory Planning and Heritage
Department of Environment, Land, Water and Planning

Planning and Environment Act 1987
WHITEHORSE PLANNING SCHEME
Notice of Approval of Amendment
Amendment C170

The Minister for Planning has approved Amendment C170 to the Whitehorse Planning Scheme. The Amendment comes into operation on the date this notice is published in the Government Gazette.

The Amendment rezones 78 Middleborough Road, Burwood East, from Priority Development Zone to Commercial 1 Zone, Residential Growth Zone and General Residential Zone, introduces Schedule 6 to the Development Plan Overlay into the Whitehorse Planning Scheme and applies it to the land and makes subsequent changes to Clause 22.11 – Burwood Heights Activity Centre and Clause 22.12 – Former Brickworks Site, 78 Middleborough Road, Burwood East.

A copy of the Amendment can be inspected, free of charge, at the Department of Environment, Land, Water and Planning website at www.delwp.vic.gov.au/public-inspection and free of charge, during office hours, at the offices of the City of Whitehorse, 379–397 Whitehorse Road, Nunawading.

JIM GARDNER
Executive Director
Statutory Planning and Heritage
Department of Environment, Land, Water and Planning

Planning and Environment Act 1987

YARRA PLANNING SCHEME

Notice of Approval of Amendment

Amendment C181

The Minister for Planning has approved Amendment C181 to the Yarra Planning Scheme.

The Amendment comes into operation on the date this notice is published in the Government Gazette.

The Amendment rezones the land at 10 Bedford Street, Collingwood, from a Public Use Zone Schedule 2 (PUZ2) to a General Residential Zone Schedule 2.

A copy of the Amendment can be inspected, free of charge, at the Department of Environment, Land, Water and Planning website at www.delwp.vic.gov.au/public-inspection and free of charge, during office hours, at the offices of the Yarra City Council, 333 Bridge Road, Richmond.

JIM GARD'NER
Executive Director
Statutory Planning and Heritage
Department of Environment, Land, Water and Planning

Planning and Environment Act 1987

YARRA RANGES PLANNING SCHEME

Notice of Approval of Amendment

Amendment C147

The Minister for Planning has approved Amendment C147 to the Yarra Ranges Planning Scheme.

The Amendment comes into operation on the date this notice is published in the Government Gazette.

The Amendment extends the expiry date of Schedule 2 to the Environmental Significance Overlay applying to the Little Stringybark Creek catchment area until 12 March 2018.

A copy of the Amendment can be inspected, free of charge, at the Department of Environment, Land, Water and Planning website at www.delwp.vic.gov.au/public-inspection and free of charge, during office hours, at the offices of the Yarra Ranges Shire Council, 15 Anderson Street, Lilydale.

JIM GARD'NER
Executive Director
Statutory Planning and Heritage
Department of Environment, Land, Water and Planning

Planning and Environment Act 1987

MOORABOOL PLANNING SCHEME

Notice of Lapsing of Amendment

Amendment C6 (Part 4)

The Moorabool Shire Council has resolved to abandon Amendment C6 (Part 4) to the Moorabool Planning Scheme.

The Amendment C6 (Part 4) proposed to apply the heritage overlay to JBD Industrial Park, at 25 Rowsley Station Road, Maddingley.

The Amendment C6 (Part 4) lapsed on 5 March 2015.

JIM GARD'NER
Executive Director
Statutory Planning and Heritage
Department of Environment, Land, Water and Planning

Planning and Environment Act 1987

WYNDHAM PLANNING SCHEME

Notice of Lapsing of Amendment

Amendment C185

The Wyndham City Council has resolved to abandon Amendment C185 to the Wyndham Planning Scheme.

Amendment C185 proposed to implement the findings of the Tarneit and Sayers Roads Neighbourhood Character Investigations Area, Final Report May 2013 by applying Schedule 9 to the Design and Development Overlay to the subject land on a permanent basis.

Amendment C185 lapsed on 24 August 2015.

JIM GARDNER
Executive Director
Statutory Planning and Heritage
Department of Environment, Land, Water and Planning

Planning and Environment Act 1987

WYNDHAM PLANNING SCHEME

Notice of Lapsing of Amendment

Amendment C204

The Wyndham City Council has resolved to abandon Amendment C204 to the Wyndham Planning Scheme.

Amendment C204 proposed to implement the Tarneit and Sayers Road Development Contributions Plan.

Amendment C204 lapsed on 24 August 2015.

JIM GARDNER
Executive Director
Statutory Planning and Heritage
Department of Environment, Land, Water and Planning

ORDERS IN COUNCIL

Crown Land (Reserves) Act 1978

RESERVATION OF CROWN LAND FOR COURT PURPOSES

Order in Council

The Governor in Council under section 4(1) of the **Crown Land (Reserves) Act 1978** temporarily reserves the following Crown land which is required for Public purposes (Court purposes):—

MUNICIPAL DISTRICT OF THE CITY OF MELBOURNE

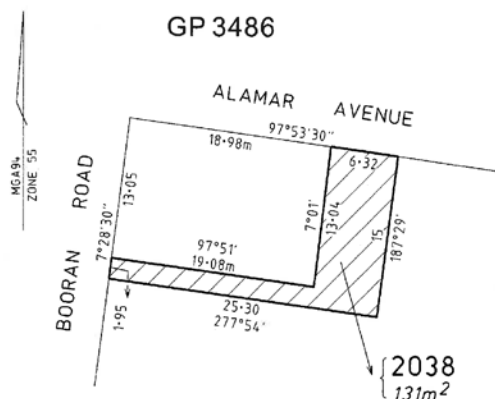
MELBOURNE – Public purposes (Court purposes), area 7717 square metres, being Crown Allotment 22D, Section 30, City of Melbourne, Parish of Melbourne North as shown on Original Plan No. 120651 lodged in the Central Plan Office of the Department of Environment, Land, Water and Planning. – (LA/21/3029)

This Legislative Instrument is effective from the date on which it is published in the Government Gazette.

Dated 8 September 2015

Responsible Minister
HON LISA NEVILLE MP
Minister for Environment, Climate Change
and Water

MATTHEW McBEATH
Clerk of the Executive Council



This Order is effective from the date on which it is published in the Government Gazette.

Dated 8 September 2015

Responsible Minister
HON LISA NEVILLE MP
Minister for Environment, Climate Change
and Water

MATTHEW McBEATH
Clerk of the Executive Council

Crown Land (Reserves) Act 1978

NOTICE OF INTENTION TO REVOKE TEMPORARY RESERVATION

Order in Council

The Governor in Council under section 10 of the **Crown Land (Reserves) Act 1978** gives notice of intention to revoke the following temporary reservation:

CAULFIELD – The temporary reservation by Order in Council of 30 March 2010 of an area of 379 square metres of land being Crown Allotment 2015, At Caulfield, Parish of Prahran as a site for Water supply purposes, **so far only as** the portion containing 131 square metres being Crown Allotment 2038, At Caulfield, Parish of Prahran as indicated by hatching on plan GP3486 hereunder. – (GP3486) – (2018803)

Livestock Disease Control Act 1994**ORDER DECLARING DISEASES AND EXOTIC DISEASES****Order in Council**

The Governor in Council, under section 6 of the **Livestock Disease Control Act 1994** –

- (a) revokes the Order declaring diseases and exotic diseases for the purposes of the Act made by the Governor in Council on 23 June 2015 and published in Government Gazette S 166 on 23 June 2015; and
- (b) declares the contagious or infectious diseases and conditions listed in Schedule 1 to be diseases for the purposes of the Act; and
- (c) declares the contagious or infectious diseases and conditions listed in Schedule 2 to be exotic diseases for the purposes of the Act.

This Order comes into operation on, and has effect for 12 months from, the day it is published in the Government Gazette.

SCHEDULE 1***Diseases**

*See section 3 of Act for definition of 'disease'

Part A Diseases of Mammals and Birds

Anaplasmosis	Lead poisoning (in food producing livestock)
Anthrax	Leptospirosis
Avian paramyxovirus Type 1	Listeriosis
Babesiosis	Mucosal disease
Bovine genital campylobacteriosis	Ovine brucellosis
Bovine malignant catarrh	Ovine footrot
Bovine malignant tumour of the eye larger than 2 cm	Ovine ked
Buffalo fly	Ovine lice
Caprine arthritis encephalitis	Paratuberculosis (Johne's disease)
Cattle tick	Psittacosis
<i>Cysticercus bovis</i> (<i>Taenia saginata</i>)	Pullorum disease (<i>Salmonella pullorum</i>)
Enzootic bovine leukosis	Salmonellosis
Equine herpes-virus 1 (abortigenic and neurological strains)	Strangles
Equine infectious anaemia	Swine brucellosis (<i>B. suis</i>)
Equine viral arteritis	Trichomoniasis
Infectious bovine rhinotracheitis	Tuberculosis (other than <i>Mycobacterium bovis</i>)
Infectious laryngotracheitis	Verocytotoxigenic <i>E. coli</i>

Part B Diseases of Bees

American foul brood (<i>Paenibacillus</i> larvae)	European foul brood (<i>Melisococcus plutonius</i>)
Braula fly (<i>Braula coeca</i>)	Nosema (<i>Nosema apis</i> and <i>Nosema ceranae</i>)
Chalk brood disease	Small hive beetle (<i>Aethina tumida</i>)

Part C Diseases of Fish**Diseases of Fin Fish**

Aeromonas salmonicida (atypical strains)
 Epizootic haematopoietic necrosis (EHN virus)
 Infection with *Aphanomyces invadans*
 (epizootic ulcerative syndrome)

Diseases of Amphibians

Chytridiomycosis (*Batrachochytrium dendrobatidis*)

Infection with Ranavirus

Diseases of Molluscs

Bonamiosis (*Bonamia* species)

SCHEDULE 2***Exotic Diseases**

*See section 3 of Act for definition of 'exotic disease'

Part A Exotic Diseases of Mammals and Birds

African horse sickness	Leishmaniosis of any species
African swine fever	Louping ill
Aujeszký's disease	Lumpy skin disease
Australian lyssaviruses including bat lyssavirus	Maedi-visna
Avian influenza (highly pathogenic)	Malignant catarrhal fever (wildebeest-associated)
Avian influenza (low pathogenic virus subtypes)	Menangle virus infection (porcine paramyxovirus)
Bluetongue	Nairobi sheep disease
Borna disease	Newcastle disease (<i>virulent</i>)
Bovine Viral Diarrhoea Virus Type 2	Nipah virus infection
<i>Brucella canis</i>	Peste des petits ruminants
Brucellosis – <i>Brucella abortus</i>	Porcine myocarditis (Bungowannah virus infection)
Brucellosis – caprine and ovine (<i>B. melitensis</i>)	Porcine reproductive and respiratory syndrome
Camelpox	Post-weaning multi-systemic wasting syndrome
Chagas' disease (<i>T. cruzi</i>)	Potomac fever
Classical swine fever	Pulmonary adenomatosis (Jaagsiekte)
Contagious agalactia	Rift Valley fever
Contagious bovine pleuropneumonia	Rinderpest
Contagious caprine pleuropneumonia	<i>Salmonella enteritidis</i> infection in poultry
Contagious equine metritis	Salmonellosis (<i>S. abortus-equi</i>)
Crimean Congo haemorrhagic fever	Salmonellosis (<i>S. abortus-ovis</i>)
<i>Cysticercus cellulosae</i> (<i>Taenia solium</i>)	Screw worm fly – New World (<i>Cochliomyia hominivorax</i>)
Devil facial tumour disease	Screw worm fly – Old World (<i>Chrysomya bezziana</i>)
Dourine	Sheep pox
Duck virus enteritis (duck plague)	Sheep scab
Duck virus hepatitis	Spongiform encephalopathies
East coast fever (<i>Theileria parva</i>) and Mediterranean Theileriosis (<i>Theileria annulata</i>)	Surra (<i>Trypanosoma evansi</i>)
Elaphostrongylosis	Swine influenza
Encephalitides (tick-borne)	Swine vesicular disease
Enzootic abortion of ewes	
Epizootic haemorrhagic disease (clinical disease)	
Epizootic lymphangitis	

Equine encephalomyelitis (eastern, western, Venezuelan)	Teschen disease (Porcine enterovirus encephalomyelitis)
Equine encephalosis	Transmissible gastroenteritis
Equine influenza	Transmissible spongiform encephalopathies
Equine piroplasmiasis (<i>Babesia caballi</i> and <i>Theileria equi</i>)	(bovine spongiform encephalopathy, chronic wasting disease of deer, feline spongiform encephalopathy, scrapie)
<i>Fasciola gigantica</i>	Trichinellosis
Fowl typhoid (<i>S. gallinarum</i>)	Trypanosomiasis (tsetse fly associated)
Getah virus	Tuberculosis (<i>Mycobacterium bovis</i>)
Goat pox	Tularaemia
Glanders	Turkey rhinotracheitis (avian metapneumovirus)
Haemorrhagic septicaemia	Vesicular exanthema
Heartwater	Vesicular stomatitis
Hendra virus	Warble fly myiasis
Infectious bursal disease (hypervirulent and exotic antigenic variant forms)	Wesselsbron disease
Japanese encephalitis	West Nile virus clinical infection
Jembrana disease	

Part B Exotic Diseases of Bees

Africanised bees	Tropilaelaps mite (<i>Tropilaelaps clareae</i>)
Tracheal mite (<i>Acarapis woodi</i>)	Varroosis (<i>Varroa destructor</i>)
	Varroosis (<i>Varroa jacobsoni</i>)

Part C Exotic Disease of Fish

Exotic Diseases of Fin Fish

Bacterial kidney disease (<i>Renibacterium salmoninarum</i>)
Channel catfish virus disease
<i>Edwardsiella ictaluri</i>
Enteric redmouth disease (<i>Yersinia ruckeri</i> – Hagerman strain)
Enteric septicaemia of catfish (<i>Edwardsiella ictaluri</i>)
European catfish virus / European sheatfish virus
Furunculosis (<i>Aeromonas salmonicida</i> subsp. <i>salmonicida</i>)
Grouper iridoviral disease
Gyrodactylosis (<i>Gyrodactylus salaris</i>)
Infection with salmonid alphavirus
Infectious haematopoietic necrosis
Infectious pancreatic necrosis
Infection with HPR-deleted or HPR0 infectious salmon anaemia virus
Infectious spleen and kidney necrosis virus-like (ISKNV-like) viruses
Koi herpesvirus disease
Piscirickettsiosis (<i>Piscirickettsia salmonis</i>)
Red sea bream iridoviral disease
Spring viraemia of carp
Viral encephalopathy and retinopathy
Viral haemorrhagic septicaemia
Whirling disease (<i>Myxobolus cerebralis</i>)

Exotic Diseases of Molluscs

Abalone viral mortality

Abalone viral ganglioneuritis

Bonamiosis (*Bonamia ostreae*, *Bonamia exitiosus*)

Iridoviroses

Marteilioides chungmuensis

Marteiliosis (*Marteilia refringens*, *Marteilia sydneyi*)

Mikrocytosis (*Mikrocytos mackini*)

Ostreid herpesvirus-1 μ variant (OsHV-1 μ var)

Perkinsosis (*Perkinsus marinus*, *Perkinsus olseni*)

Withering syndrome of abalones (*Xenohalotis californiensis*)

Exotic Diseases of Crustacea

Acute hepatopancreatic necrosis disease (AHPND)

Crayfish plague (*Aphanomyces astaci*)

Gill-associated virus

Infection with Candidatus *Hepatobacter penaei*

Infection with yellow head virus

Infectious hypodermal and haematopoietic necrosis

Infectious myonecrosis

Monodon slow growth syndrome

Taura syndrome

White spot disease

White tail disease

Dated 8 September 2015

Responsible Minister:

JAALA PULFORD

Minister for Agriculture

MATTHEW McBEATH
Clerk of the Executive Council

**SUBORDINATE LEGISLATION ACT 1994
NOTICE THAT STATUTORY RULES ARE
OBTAINABLE**

Notice is hereby given under section 17(3) of the **Subordinate Legislation Act 1994** that the following Statutory Rules were first obtainable from SAI Global Bookshop, 85 Buckhurst Street, South Melbourne, on the date specified:

99. *Statutory Rule:* Victorian Civil and Administrative Tribunal (Allocation to Lists Amendment) Rules 2015

Authorising Act: Victorian Civil and Administrative Tribunal Act 1998

Date first obtainable: 7 September 2015

Code A

100. *Statutory Rule:* Infringements (General) Further Amendment Regulations 2015

Authorising Act: Infringements Act 2006

Date first obtainable: 7 September 2015

Code A

101. *Statutory Rule:* Victorian Civil and Administrative Tribunal (Fees) Amendment (Powers of Attorney) Regulations 2015

Authorising Act: Victorian Civil and Administrative Tribunal Act 1998

Date first obtainable: 7 September 2015

Code A

PRICING FOR SPECIAL GAZETTE, PERIODICAL GAZETTE AND VICTORIAN LEGISLATION

Retail price varies according to the number of pages in each Victoria Government Special Gazette, Victoria Government Periodical Gazette and Victorian legislation. The table below sets out the prices that apply.

<i>Price Code</i>	<i>No. of Pages (Including cover and blank pages)</i>	<i>Price*</i>	<i>Price Code</i>	<i>No. of Pages (Including cover and blank pages)</i>	<i>Price*</i>
A	1–16	\$4.00	#Z	1407–1470	\$119.05
B	17–32	\$6.00	#ZA	1471–1536	\$124.70
C	33–48	\$8.20	#ZB	1537–1610	\$129.45
D	49–96	\$12.90	#ZC	1611–1666	\$134.90
E	97–144	\$16.60	#ZD	1667–1730	\$140.00
F	145–192	\$19.70	#ZE	1731–1796	\$145.65
G	193–240	\$22.70	#ZF	1797–1860	\$150.90
H	241–288	\$24.10	#ZG	1861–1926	\$155.85
I	289–352	\$27.20	#ZH	1927–1990	\$161.50
J	353–416	\$31.70	#ZI	1991–2056	\$166.60
K	417–480	\$36.20			
L	481–544	\$42.20			
M	545–608	\$48.25			
N	609–672	\$53.35			
O	673–736	\$60.30			
P	737–820	\$66.45			
#Q	821–886	\$72.25			
#R	887–950	\$77.05			
#S	951–1016	\$82.30			
#T	1017–1080	\$87.40			
#U	1081–1146	\$92.65			
#V	1147–1210	\$98.10			
#W	1211–1276	\$103.20			
#X	1277–1340	\$108.80			
#Y	1341–1406	\$113.70			

* All prices include GST

Printed as two volumes

bluestar **PRINT**

The *Victoria Government Gazette* is published by Blue Star Print with the authority of the Government Printer for the State of Victoria

© State of Victoria 2015

This publication is copyright. No part may be reproduced by any process except in accordance with the provisions of the Copyright Act.

Address all enquiries to the Government Printer for the State of Victoria

Level 2, 1 Macarthur Street
Melbourne 3002
Victoria Australia

How To Order



**Retail &
Mail Sales**

Victoria Government Gazette
Level 5, 460 Bourke Street
Melbourne 3000

PO Box 1957 Melbourne 3001

DX 106 Melbourne



Telephone

(03) 8523 4601



Fax

(03) 9600 0478

email

gazette@bluestargroup.com.au

Recommended Retail Price \$2.10 (includes GST)