



Victoria Government Gazette

By Authority of Victorian Government Printer

No. G 32 Thursday 10 August 2017

www.gazette.vic.gov.au

GENERAL

TABLE OF PROVISIONS

Private Advertisements		Government and Outer Budget Sector	
		Agencies Notices	1688
Estates of Deceased Persons		Orders in Council	1724
A. B. Natoli Pty	1684	Agricultural Industry Development	
Andrew McMullan & Co.	1684	Crown Land (Reserves);	
Aughtersons	1684	Land	
BizLaw	1684	Late Notices	1728
Daniel Lawyers & Associates	1684	Determination of Firewood Collection	
Donald & Ryan Lawyers	1685	Areas	
Equity Trustees Wealth Services Ltd	1685	Obtainables	1730
Hartwell Legal	1685		
Harwood Andrews	1685		
Hassall's Litigation Services	1685		
Mahons with Yuncken & Yuncken	1685		
Moores	1686		
R B Legal Pty Ltd	1686		
Roberts Beckwith Partners	1686		
Russo Pellicano Carlei	1686		
Taits Legal	1686		
Van Lierop Lawyers	1686		
Voigt Lawyers	1687		
Sales by the Sheriff			
Shirin Syed Housaini	1687		
Thulani Khumalo	1687		

Advertisers Please Note

As from 10 August 2017

The last Special Gazette was No. 267 dated 9 August 2017.

The last Periodical Gazette was No. 1 dated 17 May 2017.

How To Submit Copy

- See our webpage www.gazette.vic.gov.au
 - or contact our office on 8523 4601
between 8.30 am and 5.30 pm Monday to Friday
-

2017 AFL GRAND FINAL PUBLIC HOLIDAY

Grand Final Friday

The Friday before the Australian Football League (AFL) Grand Final was declared a public holiday and published in Special Gazette S229 dated 19 August 2015. The 2017 public holiday will fall on Friday 29 September 2017.

Please Note: this office will be closed on Friday 29 September 2017.

The Victoria Government Gazette (General) for GRAND FINAL FRIDAY week (G40/17) will be published on **Thursday 5 October 2017**.

Copy deadlines:

Private Advertisements	9.30 am on Monday 2 October 2017
Government and Outer Budget Sector Agencies Notices	9.30 am on Tuesday 3 October 2017

Office Hours:

The Victoria Government Gazette Office is open normal office hours during that week, i.e. 8.30 am to 5.30 pm **Monday to Thursday**, excluding the public holiday.

Where urgent gazettal is required after hours, arrangements should be made with the Government Gazette Officer on 0419 327 321.

JENNY NOAKES
Government Gazette Officer

PRIVATE ADVERTISEMENTS

Re: HERBERT LEONARD LESLIE LEACH, late of 22–24 Gellibrand Street, Kew, Victoria, businessman, deceased.

Creditors, next-of-kin and others having claims in respect of the estate of the deceased, who died on 12 March 2017, are required by the trustees, Robert John Michael Leach and Sarah Elizabeth Mary Leach, to send particulars to the trustees, care of the undermentioned solicitors, by a date not later than two months from the date of publication hereof, after which date the trustees may convey or distribute the assets, having regard only to the claims of which they have notice.

A. B. NATOLI PTY, solicitors,
24 Cotham Road, Kew 3101.

Re: VALERIE ANNE SLATER, late of 54–64 Princes Highway, Pakenham, Victoria, gentlelady, deceased.

Creditors, next-of-kin and others having claims in respect of the estate of the deceased, who died on 22 May 2017, are required by the trustee, John Francis Natoli, to send particulars to the trustee, care of the undermentioned solicitors, by a date not later than two months from the date of publication hereof, after which date the trustee may convey or distribute the assets, having regard only to the claims of which he has notice.

A. B. NATOLI PTY, solicitors,
24 Cotham Road, Kew 3101.

Re: Estate of JEAN HENSON.

Creditors, next-of-kin and others having claims in respect of the estate of JEAN HENSON, late of 7 Compton Street, Glen Waverley, Victoria, who died on 8 August 2016, are required by William Henson and Elizabeth May Henson, the executors of the Will of the deceased, to send particulars of their claim to Andrew McMullan & Co., solicitors, Suite 7, 21–23 Aristoc Road, Glen Waverley, Victoria, solicitors for the executors of the said estate, by 20 October 2017, after which time the executors may convey or distribute the assets, having regard only to claims of which they then have notice.

ANDREW McMULLAN & CO., solicitors,
Suite 7, 21–23 Aristoc Road, Glen Waverley,
in the state of Victoria.

PETER FRANK BRIDGLAND, late of 2 Phillips Street, Minyip, Victoria.

Creditors, next-of-kin and others having claims in respect of the estate of the deceased, who died on 13 April 2017, are required by the personal representative, Christopher John Bridgland, to send particulars to him, care of the undermentioned solicitors, by 10 October 2017, after which date the personal representative may convey or distribute the assets, having regard only to the claims of which he then has notice.

AUGHTERSONS,
267 Maroondah Highway, Ringwood 3134.

ROBERT FREDERICK WHITE (also known as Robert Frederick Dunn), late of 794 Mount Dandenong Road, Kilsyth, Victoria.

Creditors, next-of-kin and others having claims in respect of the estate of the deceased, who died on 28 February 2017, are required by the personal representative, Donald Keith Ryan, to send particulars to him, care of the undermentioned solicitors, by 10 October 2017, after which date the personal representative may convey or distribute the assets, having regard only to the claims of which he then has notice.

AUGHTERSONS,
267 Maroondah Highway, Ringwood 3134.

Re: SUSANNE WINIFRED McQUEEN, late of 499 Lowe Road, Rochester, in the State of Victoria, customer service.

Creditors, next-of-kin and others having claims in respect of the estate of the deceased, who died on 21 March 2016, are required by the executor, Tania Maree Keenan, care of BizLaw, 182a Allan Street, Kyabram, Victoria 3620/ PO Box 177, Kyabram, Victoria 3619, to send particulars to her by 18 October 2017, after which the executor may convey or distribute the assets, having regard only to the claims of which she then has notice.

Re: ALFRED GAUCI, late of 76 Wellington Street, Footscray West, Victoria 3012.

Creditors, next-of-kin and others having claims in respect of the estate of the deceased, who died on 4 April 2017, are required by the executor, Jennifer Chatteron, to send particulars of their claim to her, care of the undermentioned solicitors, by 10 October 2017, after which date

the executor may convey or distribute the assets, having regard only to the claims of which she may then have notice.

DANIEL LAWYERS & ASSOCIATES,
Level 1, 40 Droop Street, Footscray 3011.

Re: ROSE MARTHA WOODS, deceased.

Creditors, next-of-kin and others having claims in respect of the estate of the late ROSE MARTHA WOODS, late of Benetas at Corowa Court, 752 Esplanade, Mornington, Victoria, machinist, deceased, who died on 23 June 2016, are required by the administrator to send particulars of their claim to him, care of the undermentioned solicitors, by 23 December 2017, after which date the said administrator will distribute the assets of the deceased, having regard only to the claims of which he then shall have notice.

DONALD & RYAN LAWYERS, solicitors,
304 High Street, Kew 3101.

NOTICE OF CLAIMANTS UNDER
TRUSTEE ACT 1958
(SECTION 33 NOTICE)

Notice to Claimants

JEAN VICTORIA CROSS, late of 9 Curzon Street, East Brighton, Victoria, retired, deceased.

Creditors, next-of-kin and others having claims in respect of the estate of the deceased, who died on 23 February 2017 are required by the trustees, Equity Trustees Wealth Services Limited and Florence Keily of 1/575 Bourke Street, Melbourne, Victoria to send particulars to the trustees by 10 October 2017, after which date the trustees may convey or distribute the assets, having regard only to the claims of which the trustee has notice.

EQUITY TRUSTEES WEALTH SERVICES LTD
1/575 Bourke Street, Melbourne, Victoria 3000.

Trustee Act 1958
SECTION 33 NOTICE

Notice to Claimants

ANTONIO SANTOMARTINO, late of 3/36 Deakin Street, East Brunswick, Victoria 3057, hospitality consultant, deceased.

Creditors, next-of-kin and others having claims in respect of the estate of the deceased, who died on 9 November 2016, are required by Giuseppe Santomartino, Carmine Edward Santomartino, and Antony Leo Santomartino, care of Hartwell Legal of 8/1 Milton Parade,

Malvern, Victoria 3144, the executors of the deceased, to send particulars of their claims by 9 October 2017, after which date the executors may convey or distribute the assets, having regard only to the claims of which they then have notice.

HARTWELL LEGAL,
8/1 Milton Parade, Malvern, Victoria 3144.

NOELINE MURIEL LEILA OWEN, late of Yarraville Village, 34–52 Somerville Road, Yarraville, Victoria, retired, deceased.

Creditors, next-of-kin and others having claims in respect of the estate of the deceased, who died on 9 June 2015, are required by Robert John Jeremiah, the executor of the deceased's estate, to send particulars to him, care of the undermentioned lawyers, by 9 October 2017, after which date the executor may convey or distribute the assets, having regard only to the claims of which he then has notice.

HARWOOD ANDREWS,
70 Gheringhap Street, Geelong 3220.

Re: GEORGE LESLIE BUJDOSS, late of 256 Station Street, Edithvale, Victoria 3196.

Creditors, next-of-kin and others having claims in respect of the estate of the deceased, who died on 7 March 2017, are required to send particulars of their claims to the administrator, care of PO Box 32, Highett, Victoria 3190, by 17 October 2017, after which date the administrator may convey or distribute the assets, having regard only to the claims of which they may then have notice.

HASSALL'S LITIGATION SERVICES,
308 Highett Road, Highett, Victoria 3190.

Re: KEVIN WILLIAM FARRELL, late of 33 Newmans Road, Templestowe, Victoria, clerk, deceased.

Creditors, next-of-kin and others having claims in respect of the estate of the deceased, who died on 1 October 2015, are required by the trustee, Wade Stuart Farrell, to send particulars to the trustee, care of the undermentioned solicitors, by 10 October 2017, after which date the trustee may convey or distribute the assets, having regard only to the claims of which the trustee then has notice.

MAHONS with Yuncken & Yuncken, solicitors,
1/177 Surrey Road, Blackburn 3130.
LH:2160020

Re: NANCY PEARL WICKING, late of Uniting Aged Care, Strathdon Community, Forest Hill, retired, deceased.

Creditors, next-of-kin and others having claims in respect of the estate of the deceased, who died on 16 April 2017, are required by the trustee, Jane Helen Taylor, to send particulars to the trustee, care of the undermentioned solicitors, by 15 October 2017, after which date the trustee may convey or distribute the assets, having regard only to the claims of which the trustee then has notice.

MAHONS with Yuncken & Yuncken, solicitors,
1/177 Surrey Road, Blackburn 3130.
LH:2170798

Re: JOHN SYDDALL WILLIAMS, deceased.

Creditors, next-of-kin and others having claims in respect of the estate of the deceased, who died on 13 June 2017, are required by the personal representative, Glenn Syddall Williams, to send particulars to the personal representative, care of Moores, Level 1, 5 Burwood Road, Hawthorn, Victoria, by 17 October 2017, after which date the personal representative may convey or distribute the assets, having regard only to the claims of which the personal representative has notice.

MOORES,
Level 1, 5 Burwood Road, Hawthorn,
Victoria 3122.

Re: BERYL CONSTANCE GAWITH, late of 411 Main Street, Kangaroo Point, Queensland, deceased.

Creditors, next-of-kin and others having claims in respect of the estate of the deceased, who died on 28 April 2017, are required by the trustee, Ian William Townsend, care of his solicitors below, to send particulars to the trustee by 17 October 2017, after which date the trustee may convey or distribute the assets, having regard only to the claims of which he then has notice.

R B LEGAL PTY LTD,
Level 3, 250 Collins Street, Melbourne,
Victoria 3000.
Telephone (03) 9101 1200.

Re: GWENNETH BUZZARD JORDAN, deceased.

Creditors, next-of-kin and others having claims in respect of the estate of the deceased, who died on 17 January 2017, are required by the trustees, Peter Louis Bouzaid and Adrienne Elizabeth Frances Bouzaid, to send particulars of such claims to them, in care of the below mentioned lawyers, by 11 October 2017, after which date the trustees may convey or distribute the assets, having regard only to the claims of which they then have notice.

ROBERTS BECKWITH PARTNERS,
16 Blamey Place, Morningside, Victoria 3931.

Re: THEODORA MANTSIOS, late of 3 Arnold Street, West Sunshine, widowed, deceased.

Creditors, next-of-kin and others having claims in respect of the estate of the deceased, who died on 22 February 2017, are required by Maria Bottas, the trustee of the estate of the deceased, to send particulars of their claims to her, care of the undermentioned lawyers, by 10 October 2017, by which date the trustee may convey or distribute the assets, having regard only to the claims of which the trustee has notice.

RUSSO PELLICANO CARLEI, lawyers,
43 Atherton Road, Oakleigh, Victoria 3166.

Re: FRANCIS JOSEPH DONOHUE, late of 22 William Street, Port Fairy, Victoria, deceased.

Creditors, next-of-kin and others having claims in respect of the estate of the deceased, who died on 12 February 2017, are required by the executors and trustees, Karen Mary Smith and John Thomas Smith, to send particulars to them, care of the undermentioned solicitors, by 10 October 2017, after which date they may convey or distribute the assets, having regard only to the claims of which they then have notice.

TAITS LEGAL,
38 Bank Street, Port Fairy 3284.

Re: CORNELIS MARIA KOSTERMAN, late of 10 Connors Flat Road, Wandin North, Victoria, retired orchardist, deceased.

Creditors, next-of-kin and others having claims in respect of the estate of the deceased, who died on 30 April 2017, are required by the executor, Peter Van Lierop, to send particulars to him, care of the undermentioned legal

practitioners, by 20 October 2017, after which date the executor may convey or distribute the assets, having regard only to the claims of which he then has notice.

VAN LIEROP LAWYERS, solicitors,
225 Maroondah Highway, Ringwood 3134.

Re: BEVERLEY JOYCE SMITH, late of Unit 152, 67–81 Maroondah Highway, Ringwood, Victoria, home duties, deceased.

Creditors, next-of-kin and others having claims in respect of the estate of the deceased, who died on 7 March 2017, are required by the executors, Carol Susan Richardson and Peter Van Lierop, to send particulars to them, care of the undermentioned legal practitioners, by 20 October 2017, after which date the executors may convey or distribute the assets, having regard only to the claims of which they then have notice.

VAN LIEROP LAWYERS, solicitors,
225 Maroondah Highway, Ringwood 3134.

RONALD MARK EVENDEN, late of 24 Spring Street, Geelong West, Victoria 3218, deceased.

Creditors, next-of-kin and others having claims in respect of the estate of the deceased, who died on 4 April 2017, are required by Sharyn Lorraine Evenden, the executor of the Will of the deceased, to send particulars of their claims to her, care of her solicitors, by 10 October 2017, after which date the executor may convey or distribute the assets, having regard only to the claims of which she then has notice.

VOIGT LAWYERS,
537 Malvern Road, Toorak, Victoria 3142.

ADVERTISEMENT OF AUCTION BY THE SHERIFF

On Thursday 14 September 2017 at 1.30 pm in the afternoon, at Level 6, 446 Collins Street, Melbourne (unless process be stayed or satisfied).

All the estate and interest (if any) of Shirin Syed Housaini of 76 Rebecca Street, Doveton, sole proprietor of an estate in fee simple as to 98 of a total of 100 equal undivided shares, registered as tenants in common with sole proprietor Said Dawood Housaini, as to 1 of

a total of 100 equal undivided shares and sole proprietor Magul Housaini, as to 1 of a total of 100 equal undivided shares, being the land described on Certificate of Title Volume 08664 Folio 447, upon which is erected a house and known as 76 Rebecca Street, Doveton, will be auctioned by the Sheriff.

Registered Mortgage (Dealing Number AG128003H) affects the said estate and interest. The Sheriff is unable to provide access to this property.

Terms: 10% deposit on the fall of the hammer. Balance within 14 days unless as stated in particulars of sale in contract of sale. Payment is by cheque only.

Please visit Sheriff's Office Real Estate Section website at www.justice.vic.gov.au/sheriffrealestate for an information sheet on Sheriff's Auctions, a contract of sale and any other enquiries.

SHERIFF

ADVERTISEMENT OF AUCTION BY THE SHERIFF

On Thursday 14 September 2017 at 1.30 pm in the afternoon, at Level 6, 446 Collins Street, Melbourne (unless process be stayed or satisfied).

All the estate and interest (if any) of Thulani Khumalo of 48 Botanical Drive, Epsom, sole proprietor of an estate in fee simple in the land described on Certificate of Title Volume 10973 Folio 175, upon which is erected a house and known as 48 Botanical Drive, Epsom (suburb of Bendigo), will be auctioned by the Sheriff.

Registered Mortgage (Dealing Number AK541450Q) and Covenant PS539757J affect the said estate and interest. The Sheriff is unable to provide access to this property.

Terms: 10% deposit on the fall of the hammer. Balance within 14 days unless as stated in particulars of sale in contract of sale. Payment is by cheque only.

Please visit Sheriff's Office Real Estate Section website at www.justice.vic.gov.au/sheriffrealestate for an information sheet on Sheriff's Auctions, a contract of sale and any other enquiries.

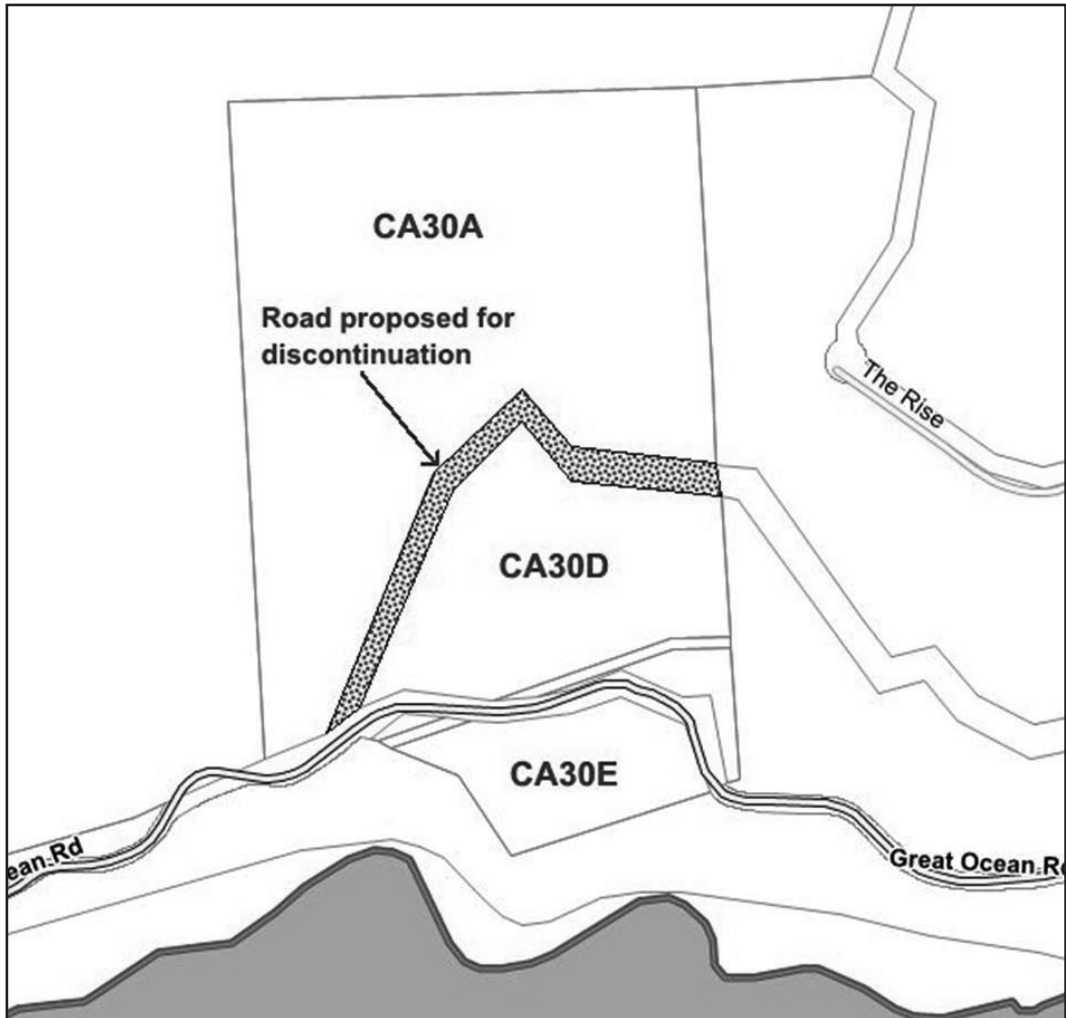
SHERIFF

**GOVERNMENT AND OUTER BUDGET
SECTOR AGENCIES NOTICES**

COLAC OTWAY SHIRE COUNCIL

Road Discontinuance

Pursuant to section 206 and Schedule 10, Clause 3 of the **Local Government Act 1989**, the Colac Otway Shire declares the section of the unused road, described as the Government Road within Lot 2 on plan of subdivision LP128917 Parish of Wongarra shown hatched on the plan below, to be discontinued. Council resolved to discontinue that portion of the road for the purpose of enabling the Crown to transfer the land to the abutting land owner.



SUE WILKINSON
Chief Executive Officer
Colac Otway Shire Council

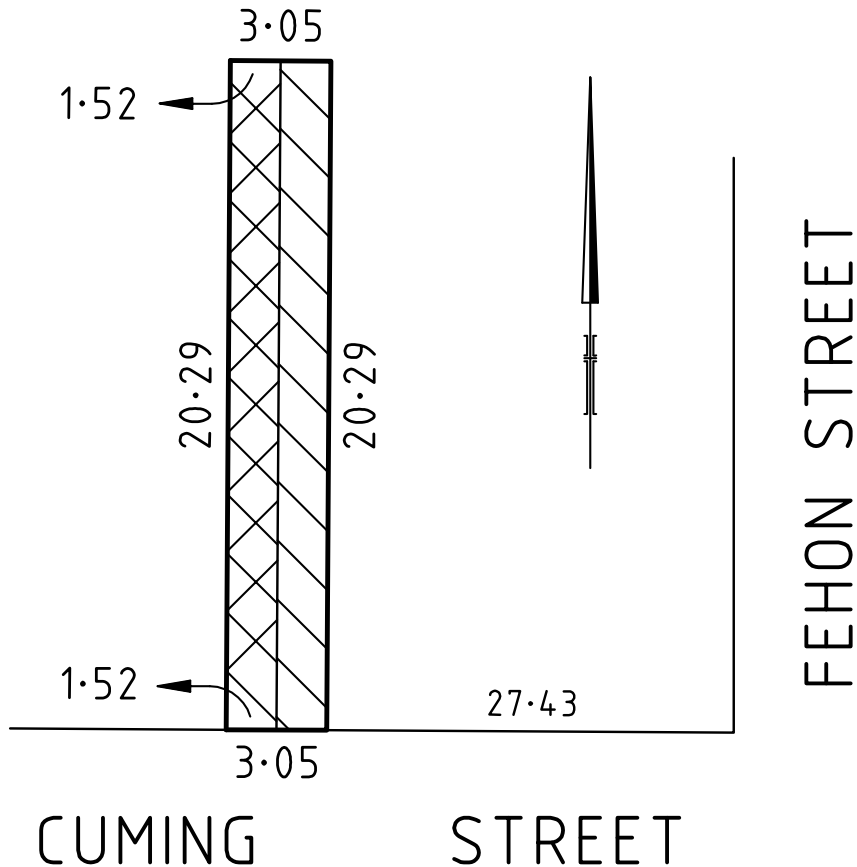


Local Government Act 1989
ROAD DISCONTINUANCE

Road Abutting 2 and 4 Cuming Street, Yarraville

Maribyrnong City Council (Council) has formed the opinion that the road abutting the properties at 2 and 4 Cuming Street, Yarraville, shown hatched and cross-hatched on the plan below, being all of the road contained in Certificate of Title Volume 02419 Folio 674, is not reasonably required as a road for public use. Council resolved on 20 June 2017, and acting under clause 3 of Schedule 10 and sections 206 and 207B of the **Local Government Act 1989**, to discontinue the road and to sell the discontinued road by private treaty to the abutting owners of 2 and 4 Cuming Street, Yarraville.

The section of the road shown-cross hatched is to be sold subject to any right, power or interest held by City West Water in connection with any sewers, drains or pipes under the control of that authority in the road.

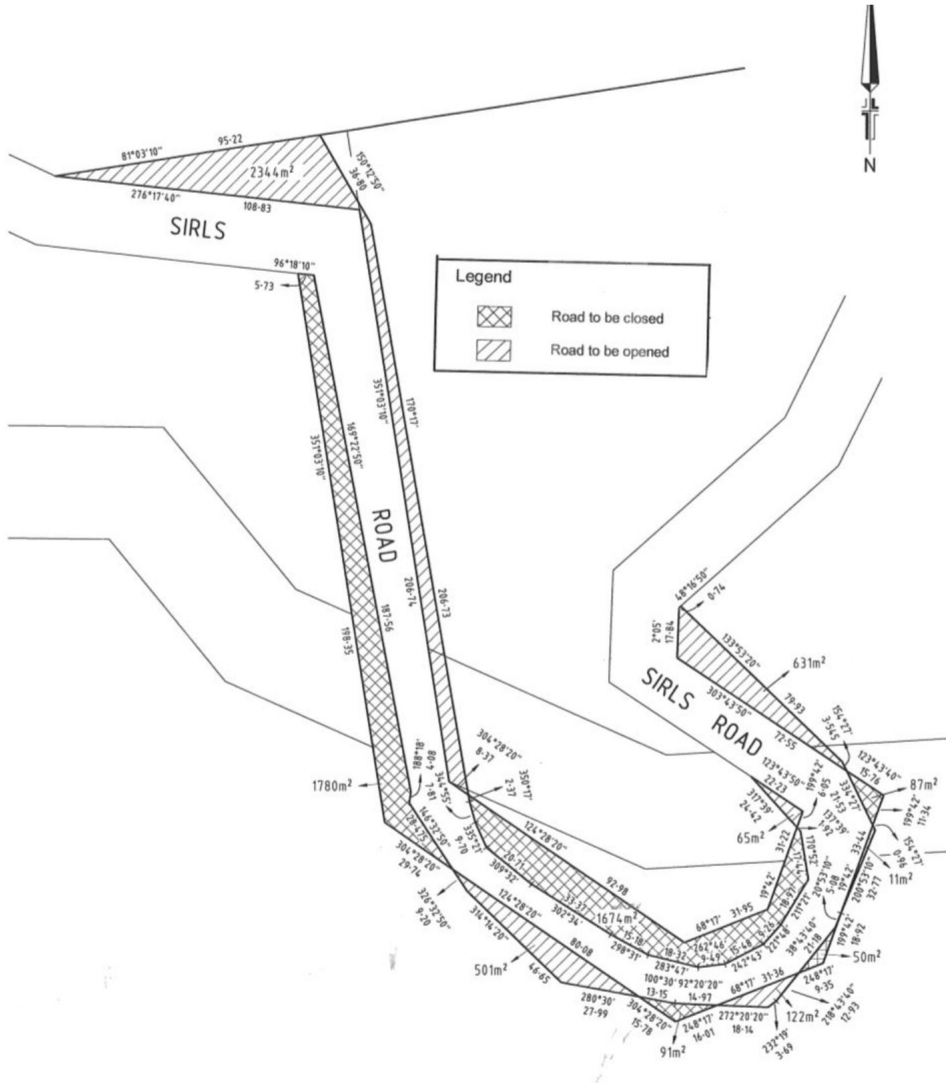


STEPHEN WALL
Chief Executive Officer
Maribyrnong City Council

TOWONG SHIRE COUNCIL

Proposed Road Deviation Lots 1, 2 and 8 of PS746734, Parish of Tatonga

At its meeting on 4 July 2017, Council resolved to deviate the sections of Sirls Road which are contained in Lots 1, 2 and 8 of PS746734 as shown hatched and cross-hatched on the plan below.

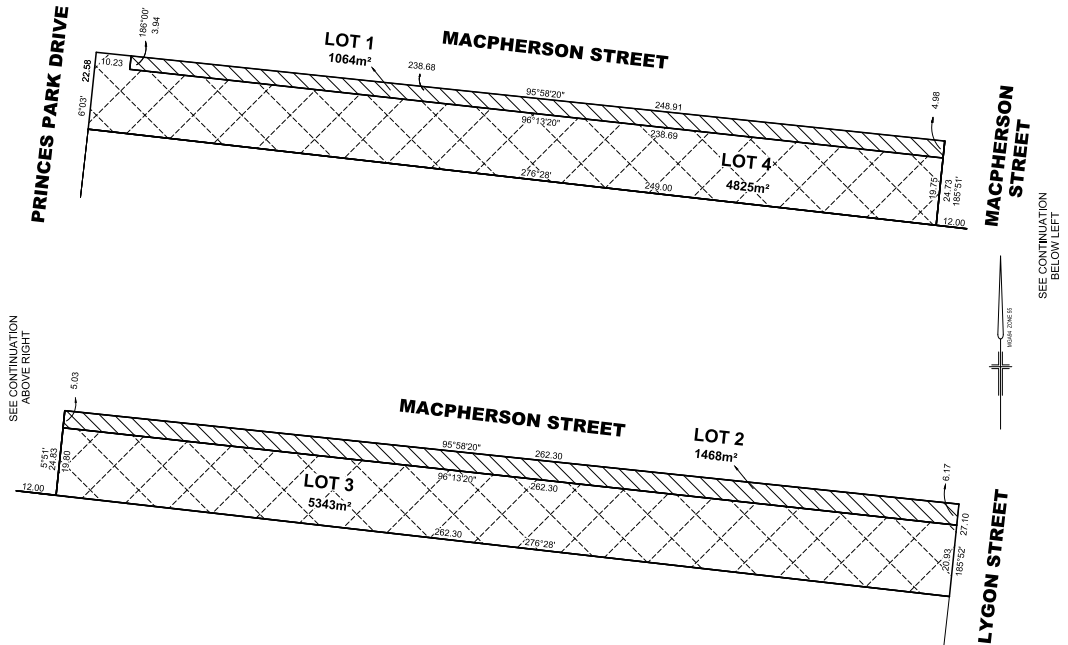


JULIANA PHELPS
Chief Executive Officer

YARRA CITY COUNCIL

Road Discontinuance

Pursuant to section 206(1) and Clause 3 of Schedule 10 of the **Local Government Act 1989**, the Yarra City Council declares the portion of road labelled Lots 1 and 2 being part of Macpherson Street, Carlton, shown hatched on the plan hereunder, discontinued. The affected area is physically green space used in association with the adjoining Hardy Reserve and is intended to be reserved under the **Crown Land (Reserves) Act 1978** and the Yarra City Council appointed as the committee of management.



MELBOURNE CITY COUNCIL

Road Discontinuance

Pursuant to section 206(1) and Clause 3 of Schedule 10 of the **Local Government Act 1989**, the Melbourne City Council declares the portion of road labelled Lots 3 and 4 being part of Macpherson Street, Carlton, shown cross-hatched on the plan above, discontinued. The affected area is physically green space used in association with the adjoining Hardy Reserve and is intended to be reserved under the **Crown Land (Reserves) Act 1978** and the Melbourne City Council appointed as the committee of management.

GREATER GEELONG CITY COUNCIL

Notice of Proposed Local Law

Council Meeting Procedures Local Law 2017

The Greater Geelong City Council at a meeting held on 2 August 2017, adopted the Council Meeting Procedures Local Law 2017, the objectives of which are to:

- a. facilitate the orderly conduct of meetings of Council and Special Committees;
- b. regulate and control the use of the Common Seal of Council;
- c. regulate proceedings for the election of the Mayor and Deputy Mayor;
- d. regulate proceedings at meetings of Council and Special Committees at the Greater Geelong City Council;
- e. facilitate the good government of the Greater Geelong City Council and ensure that the Council's decisions are made in the best interests of the community;
- f. promote and encourage community participation in the good government of the City;
- g. repeal the Greater Geelong City Council Meeting Procedure Local Law 2013.

Copies of the Local Law are available at City Hall, 30 Gheringhap Street, Geelong, during office hours or may be viewed on the City's website www.geelongaustralia.com.au

Any person may make a submission relating to the proposed Local Law in accordance with section 223 of the **Local Government Act 1989**. Any person requesting in writing, to be heard in support of their submission is entitled to appear before a meeting of Council, or a Committee appointed by Council, either personally or by a person acting on their behalf, and will be notified of the time and date of the hearing.

Submissions, which close on Friday 8 September, should be addressed to the Chief Executive Officer, City of Greater Geelong, PO Box 104, Geelong 3220 or contactus@geelongcity.vic.gov.au



REMOVAL OF NANKERVILLS ROAD,
CAMPBELLS FOREST FROM REGISTER
OF PUBLIC ROADS

Loddon Shire Council resolved to remove the section of Nankervills Road between Loddon Valley Highway and Campbells Road at Campbells Forest from its Register of Public Roads at a Council meeting held on 27 June 2017.

The road reserve will be maintained to the standard of Unused (paper) roads category of the Council's Road Management Plan.

All enquiries regarding the removal should be directed to Indivar Dhakal, Manager Technical Services on (03) 5494 1200.

NILLUMBIK SHIRE COUNCIL

Notice is hereby given that Nillumbik Shire Council, at its meeting held on 1 August 2017, resolved to amend its Amenity Local Law Administrative Policy Guidelines as follows:

1. Include the following four additional permit triggers for use/activity of a motorised toy vehicle on private land which:
 - a) is below two hectare in size; or
 - b) does not contain a dwelling/residence; or
 - c) is zoned Special Use Zone (Schedule 2 – Environmental Living – Bend of Islands) as identified by the Nillumbik Planning Scheme; or
 - d) has more than two motorised toy vehicles being used at any one time.
2. The use of any motorised toy vehicle must not create any dust which detrimentally affects neighbouring properties and must not be used on any of the following days:
 - Total Fire Ban;
 - Severe, Extreme and Code Red Days;
 - Smog alert days;
 - Good Friday;
 - Christmas Day;
 - New Years Day.

MARK STOERMER
Chief Executive Officer

Planning and Environment Act 1987**GLENELG PLANNING SCHEME****Notice of the Preparation of an Amendment
Amendment C94**

The Glenelg Shire Council has prepared Amendment C94 to the Glenelg Planning Scheme.

The land affected by the Amendment is various parcels of land throughout the Glenelg Shire.

The Amendment proposes to correct errors and anomalies within the Glenelg Planning Scheme, including rezoning, amending or deleting incorrect aspects on the Scheme Maps, Overlay Maps and in the Scheme Ordinance.

You may inspect the Amendment, any documents that support the Amendment and the explanatory report about the Amendment, free of charge, at the following locations: during office hours, at the office of the planning authority, Glenelg Shire Council: Portland Customer Service Centre, Cliff Street, Portland; Heywood Customer Service Centre, Edgar Street, Heywood; Casterton Customer Service Centre, Henty Street, Casterton; or at the Department of Environment, Land, Water and Planning website, www.delwp.vic.gov.au/public-inspection

Any person who may be affected by the Amendment may make a submission to the planning authority about the Amendment. Submissions must be made in writing giving the submitter's name and contact address, clearly stating the grounds on which the Amendment is supported or opposed and indicating what changes (if any) the submitter wishes to make.

Name and contact details of submitters are required for Council to consider submissions and to notify such persons of the opportunity to attend Council meetings and any public hearing held to consider submissions. The closing date for submissions is Monday 11 September 2017. A submission must be sent to: Glenelg Shire Council, Planning Unit – in person at a Customer Service Centre; by mail to PO Box 152, Portland 3305; or by email to planning@glenelg.vic.gov.au

The planning authority must make a copy of every submission available at its office for any person to inspect, free of charge, for two months after the Amendment comes into operation or lapses.

MATT BERRY
Planning Manager
Glenelg Shire Council

Planning and Environment Act 1987**HUME PLANNING SCHEME****Notice of the Preparation of an Amendment
Amendment C220**

The Hume City Council has prepared Amendment C220 to the Hume Planning Scheme.

The land affected by the Amendment is 46 and 48 Macedon Street, Sunbury.

The Amendment proposes to rezone the land from Commercial 1 Zone (C1Z) to Public Use Zone 6 – Local Government (PUZ6) and apply the Environmental Audit Overlay (EAO).

You may inspect the Amendment, any documents that support the Amendment and the explanatory report about the Amendment, free of charge, at the following locations: during office hours, at the office of the planning authority, Hume City Council, 1079 Pascoe Vale Road, Broadmeadows, and 40 Macedon Street, Sunbury; or at the Department of Environment, Land, Water and Planning website, www.delwp.vic.gov.au/public-inspection

Any person who may be affected by the Amendment may make a submission to the planning authority about the Amendment. Submissions must be made in writing giving the submitter's name and contact address, clearly stating the grounds on which the Amendment is supported or opposed and indicating what changes (if any) the submitter wishes to make.

Name and contact details of submitters are required for Council to consider submissions and to notify such persons of the opportunity to attend Council meetings and any public hearing held to consider submissions. The closing date for submissions is 8 September 2017. A submission must be sent to the Hume City Council, PO Box 119, Dallas 3047, or emailed to strategicplanning@hume.vic.gov.au

The planning authority must make a copy of every submission available at its office for any person to inspect, free of charge, for two months after the Amendment comes into operation or lapses.

DOMENIC ISOLA
Chief Executive Officer

Planning and Environment Act 1987**LATROBE CITY PLANNING SCHEME**Notice of the Preparation of an Amendment
Amendment C92

The Latrobe City Council has prepared Amendment C92 to the Latrobe Planning Scheme.

The land affected by the Amendment is the Latrobe Regional Airport located at 75 Airfield Road, Morwell, and all surrounding land which may be impacted by the movement of aircraft.

The Amendment proposes to implement the recommendations of the Latrobe Regional Airport Masterplan 2015 by inserting and applying Schedule 1 to the Airport Environs Overlay (AEO) and amending Schedule 2 to the AEO at Clause 45.02; amending Schedule 7 and Schedule 8 to the Design and Development Overlay (DDO) at Clause 43.02 to align with the future alignment of the runway; inserting and applying Schedule 10 and Schedule 11 to the DDO to ensure buildings and works do not adversely affect the future operations of the Latrobe Regional Airport; updating the Municipal Strategic Statement at Clauses 21.01, 21.04, 21.05 and 21.07; amending Schedule 7 to the Special Use Zone at Clause 37.01; amending the Schedule to Clause 61.03; amending the Schedule to Clause 66.04 Referral and notice provisions; and amending the Schedule to Clause 81.01 Incorporated documents.

You may inspect the Amendment, any documents that support the Amendment and the explanatory report about the Amendment, free of charge, during office hours, at the following locations: Corporate Headquarters, 141 Commercial Road, Morwell, Victoria 3840; Traralgon Service Centre, 34–38 Kay Street, Traralgon, Victoria 3844; Moe Service Centre, 1–29 George Street, Moe, Victoria 3825; Churchill Service Hub, 9–11 Philip Parade, Churchill, Victoria 3842; and at the Department of Environment, Land, Water and Planning website: www.delwp.vic.gov.au/public-inspection

Any person who may be affected by the Amendment may make a submission to the planning authority about the Amendment. Submissions must be made in writing giving the submitter's name and contact address, clearly stating the grounds on which the Amendment is supported or opposed and indicating what changes (if any) the submitter wishes to make.

Name and contact details of submitters are required for Council to consider submissions and to notify such persons of the opportunity to attend Council meetings and any public hearing held to consider submissions. The closing date for submissions is 21 September 2017. A submission must be sent to the Latrobe City Council, Strategic Planning, PO Box 264, Morwell, Victoria 3840, or latrobe@latrobe.vic.gov.au

The planning authority must make a copy of every submission available at its office for any person to inspect, free of charge, for two months after the Amendment comes into operation or lapses.

GARY VAN DRIEL
Chief Executive Officer

Planning and Environment Act 1987**WELLINGTON PLANNING SCHEME**Notice of the Preparation of an Amendment
Amendment C97

The Wellington Shire Council has prepared Amendment C97 to the Wellington Planning Scheme.

The Amendment affects land at 36–40 and 42–44 Foster Street, Sale; 4 and 6 Park Street, Sale; and part Crown Allotment 3B Section 11 Parish of Sale.

The Amendment proposes to rezone land to the Public Use Zone 1 (Service and Utility); Public Park and Recreation Zone and remove the existing Design and Development Overlay 2 (Business/Industry Display Area), to facilitate the provision of a new Sale Sewerage Pump Station. The Amendment also corrects a number of mapping anomalies within the Wellington Planning Scheme.

You may inspect the Amendment, any documents that support the Amendment and the explanatory report about the Amendment, free of charge, at the following locations: during office hours, at the offices of the planning authority, Wellington Shire Council, 18 Desailly Street, Sale; 156 Grant Street, Yarram; or at the Department of Environment, Land, Water and Planning website, www.delwp.vic.gov.au/public-inspection

Any person who may be affected by the Amendment may make a submission to the planning authority about the Amendment. Submissions must be made in writing giving the submitter's name and contact address, clearly stating the grounds on which the Amendment is supported or opposed and indicating what changes (if any) the submitter wishes to make.

Name and contact details of submitters are required for Council to consider submissions and to notify such persons of the opportunity to attend Council meetings and any public hearing held to consider submissions. The closing date for submissions is Monday 11 September 2017. A submission must be sent to the Wellington Shire Council, Strategic Planning, PO Box 506, Sale, Victoria 3850.

The planning authority must make a copy of every submission available at its office for any person to inspect, free of charge, for two months after the Amendment comes into operation or lapses.

DAVID MORCOM
Chief Executive Officer

Creditors, next-of-kin and others having claims against the estate of any of the undermentioned deceased persons are required to send particulars of their claims to State Trustees Limited, ABN 68 064 593 148, of 1 McNab Avenue, Footscray, Victoria 3011, the personal representative, on or before 11 October 2017, after which date State Trustees Limited may convey or distribute the assets, having regard only to the claims of which State Trustees Limited then has notice.

BACKWAY, William Terence, late of Wintringham Hostel, 2 Wintringham Road, Williamstown, Victoria 3016, deceased, who died on 9 June 2016.

MEEK, Alfred Thomas, late of House 411, Childs Road, Mill Park, Victoria 3082, deceased, who died on 13 February 2017.

SAWYER, Neil William, late of 11 Raglan Court, Maidstone, Victoria 3012, deceased, who died on 14 May 2017.

WARREN, Robert Andrew Rutherford, late of Bluecross Hansworth, 181 Hansworth Street, Mulgrave, Victoria 3170, deceased, who died on 14 May 2017.

Dated 2 August 2017

Creditors, next-of-kin and others having claims against the estate of any of the undermentioned deceased persons are required to send particulars of their claims to State Trustees Limited, ABN 68 064 593 148, of 1 McNab Avenue, Footscray, Victoria 3011, the personal representative, on or before 12 October 2017, after which date State Trustees Limited may convey or distribute the assets, having regard only to the claims of which State Trustees Limited then has notice.

BASTIN, Evelyn Jean, late of Cooina Lodge, 41 Landsborough Street, Warragul, Victoria 3820, deceased, who died on 2 January 2017.

EAMES, Eunice May, late of Unit 38, Gregory Lodge, 58 Newmarket Street, Flemington, Victoria 3031, deceased, who died on 11 April 2017.

FARA, Jan, late of Scottvale Aged Care, 71 Scott Street, Dandenong, Victoria 3175, deceased, who died on 1 June 2017.

McMILLAN, Ruby Isabel, late of Seahaven Community Centre, 119 Cashin Street, Inverloch, Victoria 3996, deceased, who died on 13 December 2016.

ROZENBLAT, Arthur, late of Avonsleigh Hostel, 41-43 Robe Street, St Kilda, Victoria 3182, pensioner, deceased, who died on 16 January 2017.

Dated 3 August 2017

Creditors, next-of-kin and others having claims against the estate of any of the undermentioned deceased persons are required to send particulars of their claims to State Trustees Limited, ABN 68 064 593 148, of 1 McNab Avenue, Footscray, Victoria 3011, the personal representative, on or before 16 October 2017, after which date State Trustees Limited may convey or distribute the assets, having regard only to the claims of which State Trustees Limited then has notice.

DURANCE, Lois Heather, late of Room 30, Ann Nichols House, 80 Willis Street, Portarlington, Victoria 3223, widow, deceased, who died on 6 April 2017.

FAREY, Leonard Gordon, late of Caspa Care, Emerald Hill Residence, 203 Napier Street, South Melbourne, Victoria 3205, deceased, who died on 19 May 2017.

HADDON, Geoffrey David, late of Regis Ontario Aged Care, 382–404 Ontario Avenue, Mildura, Victoria 3500, deceased, who died on 28 April 2017.

ROBINSON, Robert James, late of 27 Charters Street, Tatura, Victoria 3616, deceased, who died on 3 June 2017.

VON GIZYCKI, Annelore Erika, late of Bupa Aged Care, 349–351A North Road, Caulfield South, Victoria 3162, retired, deceased, who died on 4 June 2017.

Dated 7 August 2017

Adoption Act 1984

Under the functions and powers assigned to me by the Secretary, Department of Health and Human Services Victoria under section 17(5) of the **Children, Youth and Families Act 2005** in relation to section 5 of the **Adoption Act 1984**, I, Mary Reid, revoke the following person under section 5(1) and section 5(2) of the **Adoption Act 1984** as approved Counsellor for the purposes of section 35 and section 87 of the **Adoption Act 1984**.

Madeleine Anne FREEMAN

Dated 1 August 2017

MARY REID
Director, Child Protection

Associations Incorporation Reform Act 2012

SECTION 135

On 11 July 2017, I issued a notice under section 135(2) of the **Associations Incorporations Reform Act 2012** (the Act) to the incorporated associations listed below, requesting them to show cause as to why their incorporation should not be cancelled.

I am now satisfied that the incorporation of the below listed incorporated associations should be and are hereby cancelled in accordance with section 135(3) of the Act.

‘Lysistrati’ – League of Greek Women Melbourne Inc.; Ad Life Community Association Inc.; Aire River Drainage Committee Inc.; Aireys Inlet Garden & Gourmet Group Inc.; Aust-China Acupuncture and Chinese Medicine Association Inc.; Australian Complementary Health Association Inc.; Australian Harvest Herbs Inc.; Australian Mountain Racing

Association Inc.; Australian Music Foundation Inc.; Australian Slovak Institution Centre Inc.; Benalla Arts Council Inc.; Benalla DCE Social Club Inc.; Bendigo Festival of Cultures Inc.; Bi-Victoria Inc.; Bosconian Phillipines in Australia Inc.; Brooklyn Football Club Inc.; Bulgarian Australian Association ‘Rodina’ Inc.; Campbellfield Senior Citizens Centre Inc.; Care China Inc.; Carrum Downs Football Club Inc.; Casey Sharks Rugby League Club Inc.; Central Victorian Western Riding Association Inc.; Certified Organic Cosmetic Association Inc.; Chinese Professional Boxing Association Inc.; Club X1 Cricket Club Morwell Inc.; Cockatoo Cricket Club Inc.; Colac Squash Racquets Club Inc.; Council of Nursing Home Directors Victoria Inc.; Croatian Women’s Catholic Welfare Association ‘Marica Stankovic’ Inc.; Cypriot Graduates Association of Australia Inc.; Dandenong Arthritis Support Group Inc.; Dandenong Softball Umpires Association Inc.; Diggers Rest Burras Sports Club Inc.; Don Valley Community Inc.; Drumchapple House Inc.; Elgas Heatane Gas Dealer Association Inc.; Emanuel Romanian Pentecostal Church Inc.; Emerald B.M.X. Club Inc.; Emmanuel Worship Centre Inc.; Eumemmerring Softball Club Inc.; Euroa Cycling Club Inc.; Ezgi Halk Danslari Toplulugu/Ezgi Turkish Folkdancing Group Inc.; Fandango Theatre Group Inc.; Fiji Indian Association of Victoria Inc.; Filipinos Now And Then Inc.; Five Ways Playgroup Inc.; Formula 3 Australia Inc.; Foundation of Salvadorean Communities in Australia Inc.; Friends of Heathdale Glen Orden Wetlands Inc.; Friends of Luna Park Inc.; Friends of Reef Hills State Park Inc.; Friends of the Nyah-Vinifera Forest Inc.; Gippsland African Society Inc.; Gippsland Disability Resource Council Inc.; Global Turkish Community Inc.; Goulburn Region Foster Families Association Inc.; Goulburn River Clans Inc.; Guizhou Fellowship Association of Australia Inc.; Haddon Badminton Club Inc.; Haysdale Pipeline Group Inc.; Holden Research Circle Inc.; Indonesian Culture Foundation of Melbourne; Inner Peace Research Foundation for World Wide Wellbeing Inc.; Integrated Chaplaincy Training Association Australia Inc.; Invermay Riding Club Inc.; Islendinga Inc.; Italian Club Cavour Inc.; Jones Cycles Triathlon Club Inc.; Konongwootong Tennis & Community Reserve Inc.; Kuusa Services Inc.; Latrobe Valley

Sudanese Professional Association Inc.; Leo 9 Productions Inc.; Leonberger Association of Victoria Inc.; Lights on Convoy Inc.; Lions Club of Lynbrook Inc.; Maroondah Aquabuddies Inc.; McEwen Road Drainage Group Inc.; Melbourne Emperors Swimming Club Inc.; Melbourne Sri Lanka Charity Foundation Inc.; Melbourne's Valley of the Arts Tourism Marketing Board Inc.; Misamis Oriental Association Inc.; Moebius Syndrome Foundation of Australia Inc.; Monbulk Neighbourhood House Inc.; Mordialloc Roller Skating Club Inc.; Mornington Peninsula Tourism Forum Inc.; Mount Beauty Skatepark Committee Inc.; Movie Magic Inc.; Northern Industry Education Board Inc.; Novi Zivot (New Life) Inc.; Otway and Hinterland Tourism Association Inc.; Overload Poetry Inc.; Oversea Association for Chinese Human Rights Inc.; Padua Mornington Volleyball Club Inc.; Paynesville Jazz Festival Committee Inc.; Placenta Theatre Inc.; Power House Water Polo Club Inc.; Red Cliffs & District Promotions Group Inc.; Rooms for Kids (Victoria) Inc.; Russian Imperial Ball; Scooter Club of Victoria Inc.; Second Chance Inc.; Sense Foundation Inc.; Somali Council for Business and Education Asia-Pacific Inc.; Sooper Dooper Circus Inc.; South Sudan Development Agency (SSUDA) International Inc.; Spotswood Sports Club Inc.; St. Arnaud T.O.W.N. Club Inc.; St. Mary Ge'ez Catholic Community Inc.; St. Michael's Anglican Child Care Centre Inc.; Student Housing Officer's Association of Australia Inc.; Sudanese Community of North West Victoria Swan Hill Inc.; Sudanese National Congress Association of Australia Inc.; Sunbury District Tourism and Business Association Inc.; Sunbury Rainbow Kids Inc.; Sunraysia Accountants Promotions Association Inc.; Tanzanian Association of Victoria Jumuia Ya Watanzania Victoria Inc.; The Australian Humanitarian Foundation Inc.; The Australian Thoroughbred Licenced Association of Syndicators Inc.; The Ballarat Sudanese Association Inc.; The Beginning Experience (Melbourne) Inc.; The Federation of Chinese Tennis Associations (Australia) Inc.; The Greek Australia Council Inc.; The Indigo Creek Fishing Club Inc.; The Jenny Ryan Foundation - Fight Against Scleroderma Inc.; The Lakes Entrance Motor Bike Club Inc.; The Mercy Family Care Centre Angels Inc.; The Moreland Maulers Aussi Masters

Swimming Club Inc.; The Moriac and District Progress Association Inc.; The Rattle Snake Inc.; The Wang Sharks Inc.; The Warrnambool Standard Social Club Inc.; Tongala Traders Inc.; Toolleen Environment Conservation Association Inc.; Tootgarook Junior Football Club Inc.; Upper Bunyip Action Group Inc.; Upper Yarra Advisory Centre Inc.; Upper Yarra Living History Association Inc.; Victorian Children's Drug Prevention Camps Inc.; Victorian Computer-Based Training Association Inc.; Victorian Speedway Kart Association Inc.; Viva Italia Festival Wangaratta Inc.; Warringa Junior Netball Club Inc.; Warrnambool Miniature Railway Inc.; Watsonia Out of School Hours Program Inc.; West Coast Bodyboarders Inc.; West Indian & African Association of Victoria (WIAAV) Inc.; Western Restart Inc.; Westernport Family Violence Network Inc.; Wheelers Hill Social Club Inc.; Willow Lodge Over 55s Club Inc.; Wimmera District Bulldogs Junior Football Club Inc.; Wooden Boat Festival Victoria Association Inc.; World Wing Chun Kung Fu Association Inc.; Youth Australia Ballet Inc.

Dated 10 August 2017

DAVID JOYNER
Deputy Registrar of
Incorporated Associations
PO Box 4567
Melbourne, Victoria 3001

Associations Incorporation Reform Act 2012

SECTION 138

I, David Joyner, Deputy Registrar of Incorporated Associations, under delegation provided by the Registrar, hereby give notice that an application for the voluntary cancellation of incorporation, pursuant to section 136 of the Act, has been received by the Registrar from each of the associations mentioned below:

Age Concern Albury/Wodonga Inc.; Bendigo Donations for the Homeless Inc.; Bunyip Endurance Riders Incorporated; Carnegie 3 Year Old Activity Group Inc.; CDM Mission (Community Development and Medical Mission) Inc.; Central Goldfields Shire Ratepayers Association Inc.; Dandenong Women's Cricket Club Inc.; Domain Precinct Preservation Association Inc.; Dudley W Cornell Park Committee of Management Inc.; Friends of

Port Melbourne's Foreshore Inc.; Friends of the Mildura Arts Centre Inc.; Geelong Christian Spiritual Church Inc.; Goornong Community Swimming Pool Inc.; Gospel Choirs Inc.; Goulburn Valley Bonsai Club Inc.; Gujarat Lions Inc.; Indented Head Boatshed Association Inc.; Intasection Inc.; Jasmine Youth Inc.; Ladies Probus Club of Upper Yarra Inc.; Lady Bay Blues Club Incorporated; Lakes View Country Club Inc.; Latin American Agricultural Exchange Program Inc.; Melbourne Hope City Church Property Inc.; Mildura West Inc.; Moreland Maltese Elderly Citizens Association Inc.; Mount Waverley Districts JFC Inc.; Narre Warren South Badminton Club Inc.; Oly Impact Foundation Incorporated; Praxis Australia Inc.; Probus Club of Doncaster Inc.; Psychoanalytic Studies Association of Australasia Inc.; QVM Lower Market Incorporated; Rallycross Management Australia Inc.; Realise Enterprises Inc.; Sister Francois Foundation Inc.; Sol Sanitary Incorporated; Steels Creek Association Inc.; Sunbury Christian Church Inc.; Tarneit Tigers Soccer Sporting Club Inc.; The Brain Campaign Inc.; The Foundation for Research Into Injury and Illness in the Workplace Inc.; Toughlove (Vic) Inc.; Trentham Kindergarten Association Inc.; Trentham Pony Club Inc.; Tunnel Rats Combat Engineer Association Inc.; Victorian Microsprint Association Inc.; Wattle Valley Golf Club Inc.; Wham8 Incorporated; Wiseup Impact Inc.; Wonthaggi Patchers Inc.; Wyndham Rainbow Neighbours Inc.

I further advise that unless a person makes a written objection to cancellation to the Registrar within 28 days of the date of this notice, I intend to cancel the incorporation of the incorporated associations mentioned above.

Dated 10 August 2017

DAVID JOYNER
Deputy Registrar of
Incorporated Associations
GPO Box 4567
Melbourne, Victoria 3001

Cemeteries and Crematoria Act 2003

SECTION 41(1)

Notice of Approval of Cemetery Trust
Fees and Charges

I, Bryan Crampton, as Delegate of the Secretary to the Department of Health and

Human Services for the purposes of section 40(2) of the **Cemeteries and Crematoria Act 2003**, give notice that I have approved the scales of fees and charges fixed by the following cemetery trust.

The approved scales of fees and charges will take effect from the date of publication of this notice in the Victoria Government Gazette and will be published on the internet.

The fees will be published on the internet at <http://www.health.vic.gov.au/cemeteries>

The Yea Cemetery Trust

Dated 2 January 2017

BRYAN CRAMPTON
Manager
Cemeteries and Crematoria Regulation Unit

Cemeteries and Crematoria Act 2003

SECTION 41(1)

Notice of Approval of Cemetery Trust
Fees and Charges

I, Bryan Crampton, as Delegate of the Secretary to the Department of Health and Human Services for the purposes of section 40(2) of the **Cemeteries and Crematoria Act 2003**, give notice that I have approved the scales of fees and charges fixed by the following cemetery trust.

The approved scales of fees and charges will take effect from the date of publication of this notice in the Victoria Government Gazette and will be published on the internet.

The fees will be published on the internet at <http://www.health.vic.gov.au/cemeteries>

The Box Hill Cemetery Trust

Dated 3 August 2017

BRYAN CRAMPTON
Manager
Cemeteries and Crematoria Regulation Unit

Cemeteries and Crematoria Act 2003

SECTION 41(1)

Notice of Approval of Cemetery Trust
Fees and Charges

I, Bryan Crampton, as Delegate of the Secretary to the Department of Health and Human Services for the purposes of

section 40(2) of the **Cemeteries and Crematoria Act 2003**, give notice that I have approved the scales of fees and charges fixed by the following cemetery trust/s. The approved scales of fees and charges will take effect from the date of publication of this notice in the Victoria Government Gazette and will be published on the internet.

The approved scale of fees and charges will take effect from the date of publication of this notice in the Victoria Government Gazette.

The fees will be published on the internet at <http://www.health.vic.gov.au/cemeteries> and will also be published on the cemetery trust website at <http://www.gmct.com.au>

Greater Metropolitan Cemeteries Trust: Northern Memorial Park (Hume New)

Dated 3 August 2017

BRYAN CRAMPTON

Manager

Cemeteries and Crematoria Regulation Unit

Crown Land (Reserves) Act 1978

CROWN LAND (RESERVES) (BELFAST COASTAL RESERVE) REGULATIONS 2017

TABLE OF PROVISIONS

Regulation

PART 1 – PRELIMINARY

- 1 Objectives
- 2 Authorising provision
- 3 Commencement
- 4 Expiry
- 5 Definitions
- 6 Application of Regulations to permit, lease or licence holders etc.
- 7 Application of Regulations to employees etc.

PART 2 – ADMINISTRATION OF ACCESS TO THE RESERVE

- 8 Determination setting aside area for certain purposes
- 9 Signs
- 10 Directions to leave

PART 3 – RESTRICTIONS ON BRINGING ANIMALS INTO THE RESERVE

- 11 Racehorses
- 12 Removal of animal faeces

PART 4 – PROTECTION OF NATURAL FEATURES

- 13 Protection of flora
- 14 Introducing vegetation
- 15 Interfering with rocks or similar natural objects
- 16 Interfering with archaeological or historical remains prohibited
- 17 Animals and nests

Crown Land (Reserves) Act 1978**CROWN LAND (RESERVES) (BELFAST COASTAL RESERVE) REGULATIONS 2017**

I, Lily D'Ambrosio, Minister for Energy, Environment and Climate Change, make the following Regulations.

Dated 16 July 2017

HON. LILY D'AMBROSIO MP
Minister for Energy, Environment and Climate Change

PART 1 – PRELIMINARY**1 Objectives**

The objectives of these Regulations are to provide for the –

- (a) care, protection and management of the reserve; and
- (b) safety of persons in the reserve.

2 Authorising provision

These Regulations are made under section 13 of the **Crown Land (Reserves) Act 1978**.

3 Commencement

These Regulations come into operation on the day on which they are published in the Government Gazette.

4 Expiry

These Regulations expire on the day that is 10 years after the day on which they come into operation.

5 Definitions

In these Regulations –

the Act means the **Crown Land (Reserves) Act 1978**; Parks Victoria has the same meaning as in the **Parks Victoria Act 1998**;

Minister means the Minister administering the **Crown Land (Reserves) Act 1978**;

racehorse means a horse trained or kept for racing for a commercial benefit;

Reserve means the land shown hatched on the plan lodged in the Central Plan Office and numbered LEGL./17-373.

6 Application of Regulations to permit, lease or licence holders etc.

These Regulations do not apply, to –

- (a) a person who is acting under and in accordance with the terms and conditions of any permit, lease, licence or other authority granted under the Act, or
- (b) a person who is acting under and in accordance with the terms and conditions of any agreement entered into under the Act.

7 Application of Regulations to employees etc.

These Regulations do not apply to any of the following persons if that person is carrying out their duties or functions –

- (a) an employee of Parks Victoria;
- (b) an authorised officer;
- (c) a police officer;
- (d) a contractor, agent, volunteer or other person carrying out any work for or acting on the authority or instruction of the Secretary, the Minister or Parks Victoria;
- (e) a person employed under Part 3 of the **Public Administration Act 2004** who is carrying out a duty or function under a relevant law within the meaning of the **Conservation, Forests and Lands Act 1987**;

- (f) an operational staff member within the meaning of the **Ambulance Services Act 1986**;
- (g) an officer, employee or volunteer emergency worker of an emergency services agency when engaged in an emergency activity or the discharge of a responsibility, function or other role in relation to an emergency.

PART 2 – ADMINISTRATION OF ACCESS TO THE RESERVE

8 Determination setting aside area for certain purposes

- (1) The Minister may, by written determination, set aside an area in the reserve –
 - (a) as an area in which specified activities are restricted; or
 - (b) as an area in which specified activities are prohibited.
- (2) The Minister must cause signs or notices informing the public of the determination to be erected or displayed at the areas affected by the determination.
- (3) The Minister must not make a determination under subregulation (1) unless the Minister considers the determination is necessary for the purposes of –
 - (a) the care, protection and management of the reserve; or
 - (b) the safety of persons in the reserve.
- (4) A determination made under this regulation may specify –
 - (a) whether the determination applies to the whole or a specified part of the reserve; and
 - (b) the days, times or periods during which the specified activity is restricted or prohibited in a reserve or a part of the reserve to which the determination applies; and
 - (c) if applicable, the class of person to which the determination applies.
- (5) If a determination is made under subregulation (1) and a sign or notice is erected or displayed in accordance with subregulation (2), a person must comply with the conditions of that determination.

Penalty: 10 penalty units

9 Signs

- (1) A sign or notice required under these regulations must –
 - (a) be displayed in a place and manner that is likely to be seen by any person affected by the determination; and
 - (b) indicate the area of the reserve that is set aside by a determination; and
 - (c) state the activities that are prohibited or restricted in that area; and
 - (d) state any conditions specified in the determination.
- (2) If the Minister revokes or amends a determination made under these regulations, any sign or notice that has been erected or displayed under these regulations must be removed or amended to reflect the revocation or amendment of the determination.

10 Directions to leave

- (1) An authorised officer may, in the interests of safety of persons using the Reserve, direct a person –
 - (a) to leave the Reserve or an area of the Reserve; or
 - (b) to remain in the Reserve or an area of the Reserve.
- (2) If an authorised officer reasonably believes that a person has contravened any of these Regulations, the authorised officer may direct the person to leave the Reserve or any area of the Reserve.

- (3) A person to whom a direction is given under subregulation (1) or (2) must comply with that direction.

Penalty: 20 penalty units

- (4) If a direction is given under subregulation (1) or (2), and includes a direction to not re-enter the reserve or any area of the reserve within 24 hours, a person must comply with that direction.

Penalty: 20 penalty units

PART 3 – RESTRICTIONS ON BRINGING ANIMALS INTO THE RESERVE

11 Racehorses

A person must not ride or lead a racehorse in the reserve unless that person does so under and in accordance with a licence issued under section 17B of the Act for that specified purpose.

Penalty: 20 penalty units

12 Removal of animal faeces

A person with the care and control of any animal in the reserve must collect and remove from the reserve all of the faeces deposited by that animal.

Penalty: 10 penalty units

PART 4 – PROTECTION OF NATURAL FEATURES

13 Protection of flora

A person must not, in the reserve, fell, pick, take, destroy or damage any flora in the reserve.

Penalty: 20 penalty units

14 Introducing vegetation

A person must not intentionally or recklessly bring into the reserve any flora, plant or pathogen that may affect plant health.

Penalty: 20 penalty units

15 Interfering with rocks or similar natural objects

A person must not, in the reserve, excavate, remove, destroy, damage or interfere with any rock or similar natural feature.

Penalty: 20 penalty units

16 Interfering with archaeological or historical remains prohibited

A person must not, in the reserve, excavate, remove, damage, deface, or otherwise interfere with any archaeological or historical remains or relics.

Penalty: 20 penalty units

17 Animals and nests

- (1) A person must not, in the reserve, kill, disturb, harass, hunt, capture or take any animal.

Penalty: 20 penalty units

- (2) A person must not, in the reserve, destroy, disturb or interfere with the nest, bower, display mound, lair or burrow of any animal.

Penalty: 20 penalty units

- (3) A person must not, in the reserve –

(a) feed, offer food or offer any object as food to any fauna; or

(b) permit or allow food to be taken from the possession of the person by any fauna.

Penalty: 10 penalty units

Notes

Penalty Units

These Regulations provide for penalties by reference to penalty units within the meaning of section 110 of the **Sentencing Act 1991**. The amount of the penalty is to be calculated, in accordance with section 7 of the **Monetary Units Act 2004**, by multiplying the number of penalty units applicable by the value of a penalty unit.

The value of a penalty unit for the financial year commencing 1 July 2017 is \$158.57. The amount of the calculated penalty may be rounded to the nearest dollar.

The value of a penalty unit for future financial years is to be fixed by the Treasurer under section 5 of the **Monetary Units Act 2004**. The value of a penalty unit for a financial year must be published in the Government Gazette and a Victorian newspaper before 1 June in the preceding financial year.

Other Relevant Legislation

In addition to these Regulations, the following laws also apply to activities within a reserve –

Aboriginal Sites and Relics

Aboriginal heritage (including Aboriginal objects, places and remains) is protected under the **Aboriginal and Torres Strait Islander Heritage Protection Act 1984** (Commonwealth) and the **Aboriginal Heritage Act 2006** (Victoria). A contravention of this legislation may also result in the imposition of penalties.

Domestic Animals

The responsible ownership of dogs and cats is regulated by the **Domestic Animals Act 1994** and Regulations made under that Act. Failure to adhere to that legislation may result in the imposition of penalties.

Fires

The **Forests Act 1958**, the Forests (Fire Protection) Regulations 2014 and the **Country Fire Authority Act 1958** also limits the lighting of fires in certain areas.

A person who fails to comply with the **Forests Act 1958**, the Forests (Fire Protection) Regulations 2014 or the **Country Fire Authority Act 1958** may be liable to the imposition of penalties.

Firearms

The possession, carriage and use of firearms are regulated under the **Firearms Act 1996**. A contravention of that Act may result in the imposition of penalties.

Fishing

Fishing is regulated by the **Fisheries Act 1995** and Regulations made under that Act. Failure to adhere to that legislation may result in the imposition of penalties.

Litter

The depositing of litter is regulated under the **Environment Protection Act 1970** and may result in the imposition of penalties.

Motor vehicles

Under the Land Conservation (Vehicle Control) Regulations 2013, the use or operation of a motor vehicle is not permitted within a reserve except on a road, in a parking area, adjacent to a road, or in an area declared as an off-road access area or a restricted access area where that class of vehicle is permitted. A contravention of those requirements may result in the imposition of penalties.

Historic Places and Objects

All archaeological sites and relics are protected under the **Heritage Act 1995**. A contravention of that Act may result in the imposition of penalties.

Wildlife

The taking, hunting or destroying of wildlife, including game, is regulated under the **Wildlife Act 1975** and Regulations made under that Act. A person who fails to comply with the requirements of that legislation may be liable to the imposition of penalties.

Forests Act 1958**DETERMINATION OF FIREWOOD COLLECTION AREAS**

I, Shaun Lawlor, Acting Assistant Chief Fire Officer, Hume, Department of Environment, Land, Water and Planning, make the following determination under section 57U of the **Forests Act 1958**.

Definitions

In this determination and with reference to a numbered item in the table in the determination:

- (a) **Opening date**, being the date on which the determination of a firewood collection area comes into operation, means the date specified in column 5 of the item or, if no date is specified, the date on which this determination is published in the Government Gazette;
- (b) **Closing date**, being the date of revocation of the determination of a firewood collection area, means the date specified in column 6 of the item.

Determination

Each area of State forest identified in the below table within column one (1) is hatched on a plan lodged in the Central Plan Office of the Department of Environment, Land, Water and Planning, and is a firewood collection area for the purposes of section 57U of the **Forests Act 1958**, effective from the specified opening date in column five (5) until the identified closing date in column six (6) (inclusive).

Table – Firewood collection areas

Item No.	Column 1 LEGL No.	Column 2 DELWP Region	Column 3 DELWP District	Column 4 Name of Domestic Firewood Collection Area	Column 5 Opening Date	Column 6 Closing Date
1	LEGL./17-466	Hume	Goulburn	Bakers Creek Roadside Firewood	1/09/2017	30/11/2017
2	LEGL./17-467	Hume	Goulburn	Blue Range Firewood	1/09/2017	30/11/2017
3	LEGL./17-468	Hume	Goulburn	Buttercup Firewood	1/09/2017	30/11/2017
4	LEGL./17-469	Hume	Goulburn	Cambatong Firewood	1/09/2017	30/11/2017
5	LEGL./17-470	Hume	Goulburn	Carters Road Roadside Firewood	1/09/2017	30/11/2017
6	LEGL./17-471	Hume	Goulburn	Doughty Road Firewood	1/09/2017	30/11/2017
7	LEGL./17-472	Hume	Goulburn	Duncans Firewood	1/09/2017	30/11/2017
8	LEGL./17-473	Hume	Goulburn	Eildon Road Firewood	1/09/2017	30/11/2017
9	LEGL./17-474	Hume	Goulburn	Fair Weather Track	1/09/2017	30/11/2017
10	LEGL./17-475	Hume	Goulburn	Frenchmans Gap Firewood	1/09/2017	30/11/2017
11	LEGL./17-476	Hume	Goulburn	Glen Creek Road Firewood	1/09/2017	30/11/2017
12	LEGL./17-477	Hume	Goulburn	Harpers 1 Firewood	1/09/2017	30/11/2017
13	LEGL./17-478	Hume	Goulburn	Honeysuckle Firewood	1/09/2017	30/11/2017
14	LEGL./17-479	Hume	Goulburn	Merton Road Firewood	1/09/2017	30/11/2017

Item No.	Column 1	Column 2	Column 3	Column 4	Column 5	Column 6
	LEGL No.	DELWP Region	DELWP District	Name of Domestic Firewood Collection Area	Opening Date	Closing Date
15	LEGL./17-480	Hume	Goulburn	Plain Creek Tk Firewood	1/09/2017	30/11/2017
16	LEGL./17-481	Hume	Goulburn	Poletti Track Firewood	1/09/2017	30/11/2017
17	LEGL./17-482	Hume	Goulburn	Police Firewood	1/09/2017	30/11/2017
18	LEGL./17-483	Hume	Goulburn	Sappers Track Firewood	1/09/2017	30/11/2017
19	LEGL./17-484	Hume	Goulburn	Spring Creek Rd Firewood	1/09/2017	30/11/2017
20	LEGL./17-485	Hume	Goulburn	Tiger Hill Firewood	1/09/2017	30/11/2017
21	LEGL./17-486	Hume	Goulburn	Tiger Hill West Firewood	1/09/2017	30/11/2017
22	LEGL./17-487	Hume	Goulburn	Wilkinsons Firewood	1/09/2017	30/11/2017
23	LEGL./17-488	Hume	Goulburn	Opposite Kelly	1/09/2017	30/11/2017
24	LEGL./17-489	Hume	Goulburn	Parlours Creek	1/09/2017	30/11/2017
25	LEGL./17-490	Hume	Goulburn	Stringy Bark Creek	1/09/2017	30/11/2017
26	LEGL./17-491	Hume	Goulburn	Tatong Heights	1/09/2017	30/11/2017
27	LEGL./17-492	Hume	Murrindindi	15 Mile Road	1/09/2017	30/11/2017
28	LEGL./17-493	Hume	Murrindindi	15 Mile roadside	1/09/2017	30/11/2017
29	LEGL./17-494	Hume	Murrindindi	Black Range - Friday Ck	1/09/2017	30/11/2017
30	LEGL./17-495	Hume	Murrindindi	Boundary - Ginters	1/09/2017	30/11/2017
31	LEGL./17-496	Hume	Murrindindi	Devastation Track	1/09/2017	30/11/2017
32	LEGL./17-497	Hume	Murrindindi	Eildon-Warburton Rd	1/09/2017	30/11/2017
33	LEGL./17-498	Hume	Murrindindi	Granton Rd	1/09/2017	30/11/2017
34	LEGL./17-499	Hume	Murrindindi	Little Wonder Road	1/09/2017	30/11/2017
35	LEGL./17-500	Hume	Murrindindi	Mt Robertson Rd	1/09/2017	30/11/2017
36	LEGL./17-501	Hume	Murrindindi	North Eastern	1/09/2017	30/11/2017
37	LEGL./17-502	Hume	Murrindindi	The Triangle	1/09/2017	30/11/2017
38	LEGL./17-503	Hume	Murrindindi	Toolangi roadside collection	1/09/2017	30/11/2017
39	LEGL/17-506	Hume	Murrindindi	Flowerdale - Diggers Link	1/09/2017	30/11/2017
40	LEGL./17-504	Hume	Murrindindi	Red Hill Tk	1/09/2017	30/11/2017
41	LEGL./17-505	Hume	Murrindindi	Sunds Rd	1/09/2017	30/11/2017
42	LEGL./17-514	Hume	Ovens	Albion Track	1/09/2017	30/11/2017
43	LEGL./17-515	Hume	Ovens	Back Creek Road	1/09/2017	30/11/2017

Item No.	Column 1	Column 2	Column 3	Column 4	Column 5	Column 6
	LEGL No.	DELWP Region	DELWP District	Name of Domestic Firewood Collection Area	Opening Date	Closing Date
44	LEGL./17-516	Hume	Ovens	Basin Creek Track	1/09/2017	30/11/2017
45	LEGL./17-517	Hume	Ovens	Braines Track (Section 2)	1/09/2017	30/11/2017
46	LEGL./17-518	Hume	Ovens	Bruarong Lane	1/09/2017	30/11/2017
47	LEGL./17-519	Hume	Ovens	Carboor Range Tk	1/09/2017	30/11/2017
48	LEGL./17-520	Hume	Ovens	Carrols Track	1/09/2017	30/11/2017
49	LEGL./17-521	Hume	Ovens	Casagrandia Track	1/09/2017	30/11/2017
50	LEGL./17-522	Hume	Ovens	Cemetery Lane	1/09/2017	30/11/2017
51	LEGL./17-523	Hume	Ovens	Christmas Gift Track	1/09/2017	30/11/2017
52	LEGL./17-524	Hume	Ovens	Demon Ridge Track	1/09/2017	30/11/2017
53	LEGL./17-525	Hume	Ovens	Dingle Road (part)	1/09/2017	30/11/2017
54	LEGL./17-526	Hume	Ovens	Eskdale Spur Tk (part)	1/09/2017	30/11/2017
55	LEGL./17-527	Hume	Ovens	Finlay Spur Track	1/09/2017	30/11/2017
56	LEGL./17-528	Hume	Ovens	Flagstaff Road (Section 1)	1/09/2017	30/11/2017
57	LEGL./17-529	Hume	Ovens	Flagstaff Road (Section 2)	1/09/2017	30/11/2017
58	LEGL./17-530	Hume	Ovens	Fletchers Rd	1/09/2017	30/11/2017
59	LEGL./17-531	Hume	Ovens	Fletchers Tk	1/09/2017	30/11/2017
60	LEGL./17-532	Hume	Ovens	Lady Newton Drive (part)	1/09/2017	30/11/2017
61	LEGL./17-533	Hume	Ovens	Lake Buffalo-Whitfield Rd	1/09/2017	30/11/2017
62	LEGL./17-534	Hume	Ovens	Lower Nine Mile Rd (part)	1/09/2017	30/11/2017
63	LEGL./17-535	Hume	Ovens	Magpie No 1 Track	1/09/2017	30/11/2017
64	LEGL./17-536	Hume	Ovens	Magpie No 2 Track	1/09/2017	30/11/2017
65	LEGL./17-537	Hume	Ovens	Matthews Track	1/09/2017	30/11/2017
66	LEGL./17-538	Hume	Ovens	Mount Big Ben Road	1/09/2017	30/11/2017
67	LEGL./17-539	Hume	Ovens	Mount Murramurrangbong Track	1/09/2017	30/11/2017
68	LEGL./17-540	Hume	Ovens	Mountain Creek Rd	1/09/2017	30/11/2017
69	LEGL./17-541	Hume	Ovens	Mt Barambogie Rd (Section 1)	1/09/2017	30/11/2017
70	LEGL./17-542	Hume	Ovens	Mt Barambogie Rd (Section 2)	1/09/2017	30/11/2017

Item No.	Column 1	Column 2	Column 3	Column 4	Column 5	Column 6
	LEGL No.	DELWP Region	DELWP District	Name of Domestic Firewood Collection Area	Opening Date	Closing Date
71	LEGL./17-543	Hume	Ovens	Musgrove Road (Section 1)	1/09/2017	30/11/2017
72	LEGL./17-544	Hume	Ovens	Musgrove Road (Section 2)	1/09/2017	30/11/2017
73	LEGL./17-545	Hume	Ovens	Nine Acre Track	1/09/2017	30/11/2017
74	LEGL./17-546	Hume	Ovens	No.1 Road	1/09/2017	30/11/2017
75	LEGL./17-547	Hume	Ovens	Old Coach Road	1/09/2017	30/11/2017
76	LEGL./17-548	Hume	Ovens	Plunkett Track and Verns Track	1/09/2017	30/11/2017
77	LEGL./17-549	Hume	Ovens	Pyramid Hill Track	1/09/2017	30/11/2017
78	LEGL./17-550	Hume	Ovens	Quins Gap Track (part)	1/09/2017	30/11/2017
79	LEGL./17-551	Hume	Ovens	Ritchies Track	1/09/2017	30/11/2017
80	LEGL./17-552	Hume	Ovens	Roberts Track	1/09/2017	30/11/2017
81	LEGL./17-553	Hume	Ovens	Sands Track	1/09/2017	30/11/2017
82	LEGL./17-554	Hume	Ovens	Shamrock Track	1/09/2017	30/11/2017
83	LEGL./17-555	Hume	Ovens	Simmonds Creek Rd (part)	1/09/2017	30/11/2017
84	LEGL./17-556	Hume	Ovens	Simmonds Creek Road	1/09/2017	30/11/2017
85	LEGL./17-557	Hume	Ovens	Six Mile Road (part)	1/09/2017	30/11/2017
86	LEGL./17-558	Hume	Ovens	South Triangle Rd	1/09/2017	30/11/2017
87	LEGL./17-559	Hume	Ovens	Stockyard Track (part)	1/09/2017	30/11/2017
88	LEGL./17-560	Hume	Ovens	Tawonga Gap Track	1/09/2017	30/11/2017
89	LEGL./17-561	Hume	Ovens	Treatment Ponds Track	1/09/2017	30/11/2017
90	LEGL./17-562	Hume	Ovens	Twist Creek Road	1/09/2017	30/11/2017
91	LEGL./17-563	Hume	Ovens	Verns Track	1/09/2017	30/11/2017
92	LEGL./17-564	Hume	Ovens	West End Track	1/09/2017	30/11/2017
93	LEGL./17-565	Hume	Ovens	West Ovens Track	1/09/2017	30/11/2017
94	LEGL./17-566	Hume	Ovens	West Triangle Road	1/09/2017	30/11/2017
95	LEGL./17-567	Hume	Ovens	Western Boundary Road	1/09/2017	30/11/2017
96	LEGL./17-568	Hume	Ovens	Wet Gully	1/09/2017	30/11/2017
97	LEGL./17-569	Hume	Ovens	Wet Gully Track (part)	1/09/2017	30/11/2017
98	LEGL./17-570	Hume	Ovens	Wombat Spur Track	1/09/2017	30/11/2017

Item No.	Column 1	Column 2	Column 3	Column 4	Column 5	Column 6
	LEGL No.	DELWP Region	DELWP District	Name of Domestic Firewood Collection Area	Opening Date	Closing Date
99	LEGL./17-571	Hume	Ovens	Yack Gate Rd (part)	1/09/2017	30/11/2017
100	LEGL./17-572	Hume	Ovens	Yack Line Road	1/09/2017	30/11/2017
101	LEGL./17-573	Hume	Upper Murray	Bullhead Roadside	1/09/2017	30/11/2017
102	LEGL./17-574	Hume	Upper Murray	Cravensville Roadside	1/09/2017	30/11/2017
103	LEGL./17-575	Hume	Upper Murray	Dorchap Range Track Roadside	1/09/2017	30/11/2017
104	LEGL./17-576	Hume	Upper Murray	Dunstans Road	1/09/2017	30/11/2017
105	LEGL./17-577	Hume	Upper Murray	Dunstans Roadside	1/09/2017	30/11/2017
106	LEGL./17-578	Hume	Upper Murray	Emperor Track	1/09/2017	30/11/2017
107	LEGL./17-579	Hume	Upper Murray	Firebrace 02	1/09/2017	30/11/2017
108	LEGL./17-580	Hume	Upper Murray	Mystery Lane Firewood	1/09/2017	30/11/2017
109	LEGL./17-581	Hume	Upper Murray	Powerline Road	1/09/2017	30/11/2017
110	LEGL./17-582	Hume	Upper Murray	Powerline Roadside	1/09/2017	30/11/2017
111	LEGL./17-583	Hume	Upper Murray	Walkers Roadside	1/09/2017	30/11/2017

Notes

1. The information in columns 2, 3 and 4 of the table is for information only.
2. **DELWP** means Department of Environment, Land, Water and Planning.
3. The legal plan of any firewood collection area may be obtained from the Central Plan Office of the Department of Environment, Land, Water and Planning at <https://www.landata.vic.gov.au>. Select Central Plan Office, and LEGL Plan. Maps of firewood collection areas that are open from time to time may be obtained from <www.ffm.vic.gov.au/firewood>.
4. There are no firewood collection areas open outside the firewood collection seasons as defined in the **Forests Act 1958**.

Dated 7 August 2017

SHAUN LAWLOR
Acting Assistant Chief Fire Officer, Hume
Department of Environment, Land, Water and Planning
as delegate of the Secretary to the
Department of Environment, Land, Water and Planning

Forests Act 1958**DETERMINATION OF FIREWOOD COLLECTION AREAS**

I, Shannon Devenish, Acting Assistant Chief Fire Officer, Port Phillip Region, Department of Environment, Land, Water and Planning, make the following determination under section 57U of the **Forests Act 1958**.

Definitions

In this determination and with reference to a numbered item in the table in the determination:

- (a) **closing date**, being the date of revocation of the determination of a firewood collection area, means the date specified in column 6 of the item;
- (b) **opening date**, being the date on which the determination of a firewood collection area comes into operation, means the date specified in column 5 of the item or, if no date is specified, the date on which this determination is published in the Government Gazette.

Determination

Each area of State forest shown hatched on a plan lodged in the Central Plan Office of the Department of Environment, Land, Water and Planning, the number of which is shown in column 1 of an item in the table in this determination, is a firewood collection area for the purposes of section 57U of the **Forests Act 1958**, effective from the opening date for that area until the closing date for that area (inclusive).

Table – Firewood collection areas

Item no.	Column 1	Column 2	Column 3	Column 4	Column 5	Column 6
	LEGL no.	DELWP region	DELWP district	Name of firewood collection area	Opening date	Closing date
1	LEGL./17-190	Port Phillip	Yarra	Mississippi	01/09/2017	30/11/2017
2	LEGL./17-191	Port Phillip	Yarra	Big Pats	01/09/2017	30/11/2017
3	LEGL./17-192	Port Phillip	Yarra	McMahons	01/09/2017	30/11/2017
4	LEGL./17-195	Port Phillip	Yarra	Mt Bride	01/09/2017	30/11/2017
5	LEGL./17-197	Port Phillip	Yarra	Woods Track	01/09/2017	30/11/2017
6	LEGL./17-198	Port Phillip	Yarra	Britannia	01/09/2017	30/11/2017
7	LEGL./17-199	Port Phillip	Yarra	Mackley	01/09/2017	30/11/2017
8	LEGL./17-200	Port Phillip	Yarra	Goodwood	01/09/2017	30/11/2017
9	LEGL./17-291	Port Phillip	Yarra	Pauls Range	01/09/2017	30/11/2017
10	LEGL./17-292	Port Phillip	Yarra	Herrod	01/09/2017	30/11/2017
11	LEGL./17-293	Port Phillip	Yarra	Greendale	01/09/2017	30/11/2017
12	LEGL./17-461	Port Phillip	Yarra	New Turkey Spur & Bennie Creek Rds	01/09/2017	30/11/2017
13	LEGL./17-462	Port Phillip	Yarra	Torbets	01/09/2017	30/11/2017
14	LEGL./17-463	Port Phillip	Yarra	Bunyip Rd	01/09/2017	30/11/2017
15	LEGL./17-464	Port Phillip	Yarra	Blacksands Rd	01/09/2017	30/11/2017
16	LEGL./17-465	Port Phillip	Yarra	Burns Rd	01/11/2017	30/11/2017
17	LEGL./17-697	Port Phillip	Yarra	Learmonth	01/09/2017	30/11/2017

Notes

1. The information in columns 2, 3 and 4 of the table is for information only.
2. **DELWP** means Department of Environment, Land, Water and Planning.
3. The legal plan of any firewood collection area may be obtained from the Central Plan Office of the Department of Environment, Land, Water and Planning – see <<https://www.landata.vic.gov.au> select Central Plan Office, and LEGL Plan. Maps of firewood collection areas that are open from time to time may be obtained from <www.ffm.vic.gov.au/firewood>.
4. There are no firewood collection areas open outside the firewood collection seasons as defined in the **Forests Act 1958**.

Dated 7 August 2017

SHANNON DEVENISH
Acting Assistant Chief Fire Officer, Port Phillip Region
Department of Environment, Land, Water and Planning
as delegate of the Secretary to the
Department of Environment, Land, Water and Planning

HERITAGE
VICTORIA
HERITAGE
VICTORIA
HERITAGE
VICTORIA

Heritage Act 1995

NOTICE OF REGISTRATION

As Executive Director for the purpose of the **Heritage Act 1995**, I give notice under section 46 that the Victorian Heritage Register is amended by modifying the following places in the Heritage Register:

Number: H1454

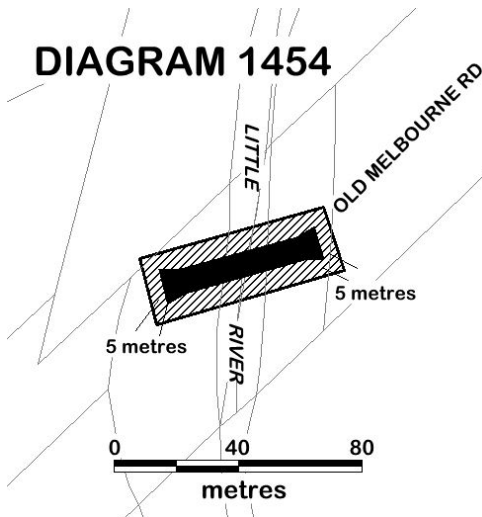
Category: Heritage Place

Name: Rothwell Bridge

Location: Over Little River, Old Melbourne Road, Little River

Greater Geelong City and Wyndham City

All of the place shown hatched on Diagram 1454 encompassing parts of Crown Allotments 2011, 2012, 2013 and 2014, Township of Little River, being a curtilage of 5 metres from the bridge.



Number: H1456

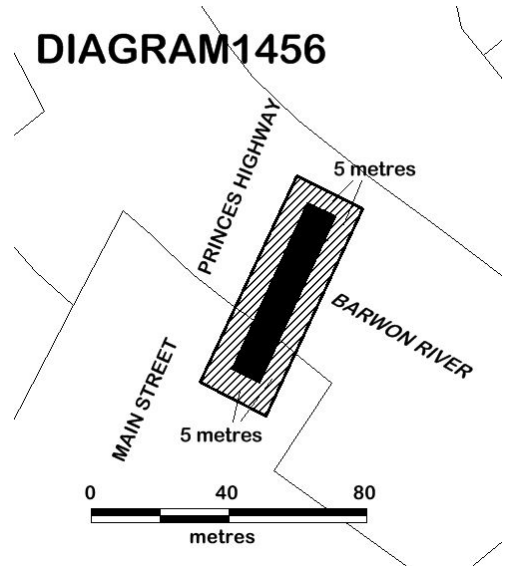
Category: Heritage Place

Name: Winchelsea Bridge

Location: Over Barwon River, Princes Highway, Winchelsea

Surf Coast Shire

All of the place shown hatched on Diagram 1456 encompassing part of Crown Allotment 2002, Township of Winchelsea, and part of the road reserve for Main Street (Princes Highway) being a curtilage of 5 metres from the bridge.



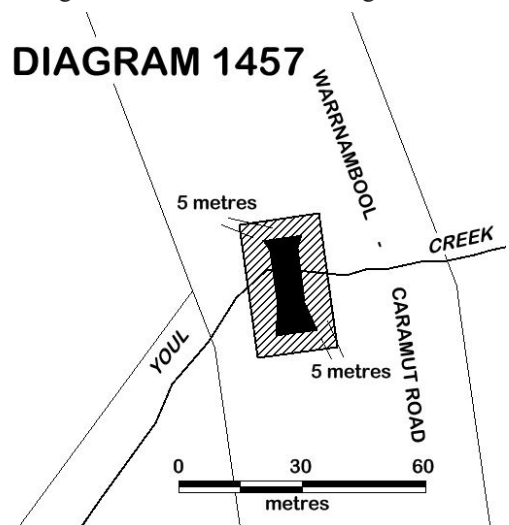
Number: H1457

Category: Heritage Place

Name: Youl's Creek Bridge

Location: Over Youl's Creek, Caramut-Warrnambool Road, Woolsthorpe Moynes Shire

All of the place shown hatched on Diagram 1457 encompassing part of the road reserve for the Warrnambool-Caramut Road being a curtilage of 5 metres from the bridge.



Number: H1658

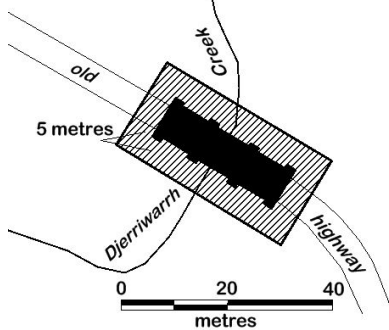
Category: Heritage Place

Name: Bridge Over Djerriwarrh Creek

Location: Western Highway (disused section), Melton West and Long Forest Melton City and Moorabool Shire

All of the place shown hatched on Diagram 1658 encompassing part of the road reserve for the Western Highway being a curtilage of 5 metres from the bridge.

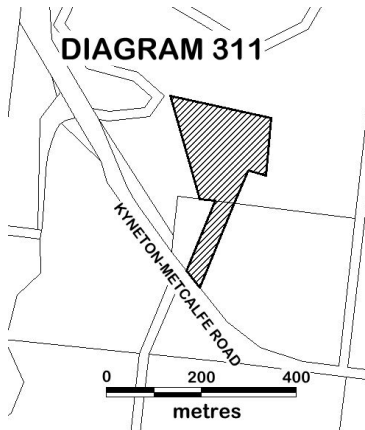
DIAGRAM 1658



Number: H0311
 Category: Heritage Place
 Name: Windmill Farm
 Location: 1203 Kyneton–Metcalfe Road,
 Kyneton
 Macedon Ranges Shire

All of the place shown hatched on Diagram 311 beginning at a point with the geographical co-ordinates 144.434563°S, 37.201399°E and continuing through points with the co-ordinates 144.435288°S, 37.200090°E; 144.435108°S, 37.200068°E; 144.434298°S, 37.198081°E; 144.436669°S, 37.198557°E; 144.436505°S, 37.199637°E; 144.436090°S, 144.436529°E; 144.434873°S, 37.201726°E and back to the beginning point encompassing parts of Lots 1 and 2 on Title Plan 894601.

DIAGRAM 311



Dated 10 August 2017

STEVEN AVERY
 Executive Director

HERITAGE
 VICTORIA
 HERITAGE
 VICTORIA
 HERITAGE
 VICTORIA

Heritage Act 1995

NOTICE OF REGISTRATION

As Executive Director for the purpose of the **Heritage Act 1995**, I give notice under section 46 that the Victorian Heritage Register is amended by including the following places and objects in the Heritage Register:

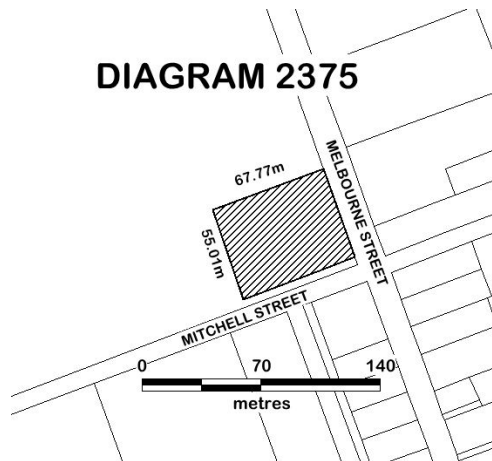
Number: H2373
 Category: Heritage Object
 Name: The Tatura World War II Internment and POW Camps Collection
 Location: 49 Hogan Street, Tatura
 Greater Shepparton City

All of The Tatura World War II Internment and POW Camps Collection which consists of all of the objects which are listed on the catalogue which is held by the Executive Director.

Number: H2375
 Category: Heritage Place; Archaeological Place
 Name: Kilmore Brewery Site
 Location: 57 Melbourne Street, Kilmore
 Mitchell Shire

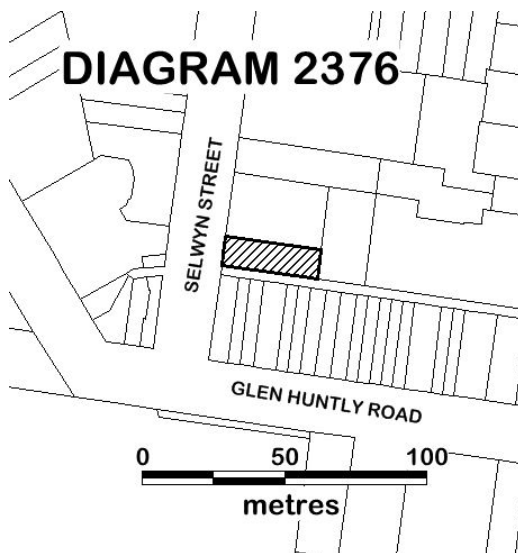
All of the place shown hatched on Diagram 2375 encompassing part of Lot 1 on Title Plan 512192.

DIAGRAM 2375



Number: H2376
 Category: Heritage Place
 Name: Former Elsternwick Fire Station
 Location: 2–4 Selwyn Street, Elsternwick
 Glen Eira City

All of the place shown hatched on Diagram 2376 encompassing all of Lot 23 on Lodged Plan 2360.



Dated 10 August 2017

STEVEN AVERY
Executive Director

HERITAGE
VICTORIA
HERITAGE
VICTORIA
HERITAGE
VICTORIA

Heritage Act 1995

NOTICE OF REGISTRATION

As Executive Director for the purpose of the **Heritage Act 1995**, I give notice under section 46 that the Victorian Heritage Register is amended by removing the following place and objects from the Heritage Register:

Number: H1877

Category: Heritage Place; Heritage Object

Name: Golden City Implements

Location: 62–68 Eaglehawk Road, Ironbark
Greater Bendigo City

Dated 10 August 2017

STEVEN AVERY
Executive Director

Land Acquisition and Compensation Act 1986

FORM 7

S. 21(a)
Reg. 16

Notice of Acquisition

Compulsory Acquisition of Interest in Land

Barwon Region Water Corporation of 55–67 Ryrie Street, Geelong (Authority), declares that by this notice it acquires the following interest in the land described as 2091–2129 Portarlinton Road, Clifton Springs, being more particularly described as Certificate of Title Volume 9956 Folio 559:

An easement for sewerage purposes over that part of the land contained in Certificate of Title Volume 9956 Folio 559 which is shown as E-1 on Plan for Creation of Easement dated 20 April 2017 comprising a total area 3659 m², a copy of which is available for perusal at the offices of Barwon Region Water Corporation at 55–67 Ryrie Street, Geelong.

Published with the authority of Barwon Region Water Corporation

For and on behalf of Barwon Region Water Corporation

Signed PHILIPPA O’SULLIVAN

Name and Philippa O’Sullivan

Position Deputy Secretary

Dated 10 August 2017

Land Acquisition and Compensation Act 1986

FORM 7

S. 21(a)
Reg. 16

Notice of Acquisition

Compulsory Acquisition of Interest in Land

The Roads Corporation (VicRoads) declares that by this notice it acquires the following interest in the land described as part of Lot 1 on Plan of Subdivision 544794X, Parish of Morang, comprising 1,806 square metres and being part of the land described in Certificate of Title Volume 11092 Folio 472 and shown as parcel 240 on VicRoads Survey Plan 23502.

Interest Acquired: That of Lorraine Margaret Gannaway and all other interests.

Published with the authority of VicRoads.

For and on behalf of VicRoads

Signed FRANCA SAVOCA

Name Franca Savoca

Dated 10 August 2017

Major Transport Projects Facilitation Act 2009
(Section 14)

APPOINTMENT OF MINISTER TO BE THE PROJECT MINISTER
FOR A DECLARED PROJECT

I, Daniel Andrews, Premier of the State of Victoria, in accordance with section 14 of the **Major Transport Projects Facilitation Act 2009**, appoint the Minister for Public Transport to be the Project Minister for the Ballarat Line Upgrade.

This notice comes into effect on the date it is published in the Government Gazette.

Dated 1 August 2017

THE HON. DANIEL ANDREWS MP
Premier of Victoria

Major Transport Projects Facilitation Act 2009
(Section 10)

DECLARATION OF A TRANSPORT PROJECT

I, Daniel Andrews, Premier of the State of Victoria, under section 10(1)(b) of the **Major Transport Projects Facilitation Act 2009** (the Act) declare the Ballarat Line Upgrade to be a declared project to which the Act (other than Parts 3 and 8) applies.

This declaration comes into effect on the date it is published in the Government Gazette.

Dated 1 August 2017

THE HON. DANIEL ANDREWS MP
Premier of Victoria

Mineral Resources (Sustainable Development) Act 1990

EXEMPTION OF LAND FROM AN EXPLORATION, MINING, RETENTION
OR PROSPECTING LICENCE

I, Duncan Pendrigh, Director Statutory Authorisations, pursuant to section 7 of the **Mineral Resources (Sustainable Development) Act 1990** and under delegation of the Minister for Energy and Resources, hereby exempt all that Crown land situated within the boundaries of exploration licence application EL006548 from being subject to a licence under the **Mineral Resources (Sustainable Development) Act 1990**.

Dated 3 August 2017

DUNCAN PENDRIGH
Director Statutory Authorisations
Delegate of the Minister

Vexatious Proceedings Act 2014
IN THE SUPREME COURT OF VICTORIA AT MELBOURNE
Common Law Division

S CI 2015 05392

BETWEEN:

ATTORNEY-GENERAL FOR THE STATE OF VICTORIA

Plaintiff

– and –

GEORGE VELISSARIS

Defendant

ORDER

JUDGE: The Honourable Justice Ginnane
DATE MADE: 31 March 2017
ORIGINATING PROCESS: Originating Motion filed on 15 October 2015.
HOW OBTAINED: At judgment.
ATTENDANCE: Mr R Knowles, Counsel for the Plaintiff.
Mr G Velissaris, in person.
OTHER MATTERS: This order is signed by the Judge pursuant to Rule 60.02(1)(b) of the *Supreme Court (General Civil Procedure Rules) 2015*.
The Court's Reasons for Judgment are at: *Attorney-General for the State of Victoria v Velissaris* [2017] VSC 161.

THE COURT ORDERS THAT:

1. Pursuant to sections 29 and 30 of the **Vexatious Proceedings Act 2014**, save as provided in paragraph 2 of this Order, George Velissaris must not, without the leave of the Supreme Court of Victoria, commence or continue any proceeding, whether civil or criminal, in any of the following Victorian courts or tribunals:
 - (a) the Supreme Court of Victoria;
 - (b) the County Court of Victoria;
 - (c) the Magistrates' Court of Victoria;
 - (d) the Children's Court;
 - (e) the Victorian Civil and Administrative Tribunal; or
 - (f) the Victims of Crime Assistance Tribunal.
2. Paragraph 1 of this Order does not prevent Mr George Velissaris commencing a civil proceeding that arises from a motor vehicle collision in which he alleges that he was involved in July or August 2015 in Massey Avenue, Reservoir.

DATE: 3 April 2017

THE HONOURABLE JUSTICE GINNANE

Planning and Environment Act 1987

BALLARAT PLANNING SCHEME

Notice of Approval of Amendment

Amendment C203

The Minister for Planning has approved Amendment C203 to the Ballarat Planning Scheme.

The Amendment comes into operation on the date this notice is published in the Government Gazette.

The Amendment amends planning scheme maps 26 and 32, and deletes map 20 (removing the Environmental Audit Overlay), amends schedule 2 to Clause 37.07 (Urban Growth Zone) to reflect recommendations of the 'Ballarat West Precinct Structure Plan Review: Planning Summary Report, ERM, July 2016' (BWSP 2016), updates clauses 61.03 and 81.01 accordingly.

A copy of the Amendment can be inspected, free of charge, at the Department of Environment, Land, Water and Planning website at www.planning.vic.gov.au/public-inspection and free of charge, during office hours, at the offices of the Ballarat City Council, 25 Armstrong Street South, Ballarat.

ALISON GLYNN

Director

State Planning Services

Department of Environment, Land, Water and Planning

Planning and Environment Act 1987

BOROONDARA PLANNING SCHEME

Notice of Approval of Amendment

Amendment C183

The Minister for Planning has approved Amendment C183 to the Boroondara Planning Scheme.

The Amendment comes into operation on the date this notice is published in the Government Gazette.

The Amendment applies the Heritage Overlay to ten significant and two contributory buildings within Scotch College at 491 Glenferrie Road, Hawthorn.

A copy of the Amendment can be inspected, free of charge, at the Department of Environment, Land, Water and Planning website at www.planning.vic.gov.au/public-inspection and free of charge, during office hours, at the offices of the Boroondara City Council, 8 Inglesby Road, Camberwell.

ALISON GLYNN

Director

State Planning Services

Department of Environment, Land, Water and Planning

Planning and Environment Act 1987

CARDINIA PLANNING SCHEME

Notice of Approval of Amendment

Amendment C215

The Minister for Planning has approved Amendment C215 to the Cardinia Planning Scheme.

The Amendment comes into operation on the date this notice is published in the Government Gazette.

The Amendment implements the recommendations of the Cardinia Western Port Green Wedge Management Plan, July 2016.

A copy of the Amendment can be inspected, free of charge, at the Department of Environment, Land, Water and Planning website at www.planning.vic.gov.au/public-inspection and free of charge, during office hours, at the offices of the Cardinia Shire Council, 20 Siding Avenue, Officer.

ALISON GLYNN

Director

State Planning Services

Department of Environment, Land, Water and Planning

Planning and Environment Act 1987

GREATER DANDENONG PLANNING SCHEME

Notice of Approval of Amendment

Amendment C143

The Minister for Planning has approved Amendment C143 to the Greater Dandenong Planning Scheme.

The Amendment comes into operation on the date this notice is published in the Government Gazette.

The Amendment implements the recommendation of the 'Greater Dandenong Green Wedge Management Plan (Revised, January, 2017)' by updating local planning policies, introduces the Green Wedge A Zone, rezones several areas in the south-east green wedge area and introduces the Vegetation Protection Overlay on an interim basis.

A copy of the Amendment can be inspected, free of charge, at the Department of Environment, Land, Water and Planning website at www.planning.vic.gov.au/public-inspection and free of charge, during office hours, at the offices of the Greater Dandenong City Council, 225 Lonsdale Street, Dandenong.

ALISON GLYNN

Director

State Planning Services

Department of Environment, Land, Water and Planning

Planning and Environment Act 1987
GREATER GEELONG PLANNING SCHEME
 Notice of Approval of Amendment
 Amendment C354

The Minister for Planning has approved Amendment C354 to the Greater Geelong Planning Scheme.

The Amendment comes into operation on the date this notice is published in the Victoria Government Gazette.

The Amendment applies permanent heritage controls to 9 Bridge Road, Barwon Heads, by amending the Heritage Overlay Schedule at Clause 43.01 to include the house and cypress tree on a permanent basis and amending the list of reference documents at Clause 22.09 to include 'Heritage Report 9 Bridge Road, Barwon Heads (Post-Panel Version)' prepared by Context Pty Ltd (May 2017).

A copy of the Amendment can be inspected, free of charge, at the Department of Environment, Land, Water and Planning website at www.planning.vic.gov.au/public-inspection and free of charge, during office hours, at the offices of the Greater Geelong City Council, 100 Brougham Street, Geelong.

ALISON GLYNN
 Director
 State Planning Services
 Department of Environment, Land, Water and Planning

Planning and Environment Act 1987
KINGSTON PLANNING SCHEME
 Notice of Approval of Amendment
 Amendment C154

The Minister for Planning has approved Amendment C154 to the Kingston Planning Scheme.

The Amendment comes into operation on the date this notice is published in the Government Gazette.

The Amendment inserts land at 488–492 South Road, Moorabbin, into the Schedule to Clause 36.01 Public Use Zone and specify the land will be in Advertising Sign Category 2.

The Minister has granted the following permit under Division Five Part Four of the Act:

Permit No.	Description of Land
KP-687/2016	488–492 South Road, Moorabbin

A copy of the Amendment can be inspected, free of charge, at the Department of Environment, Land, Water and Planning website at www.planning.vic.gov.au/public-inspection and free of charge, during office hours, at the offices of the Kingston Shire Council, 1230 Nepean Highway, Cheltenham.

ALISON GLYNN
 Director
 State Planning Services
 Department of Environment, Land, Water and Planning

Planning and Environment Act 1987

KNOX PLANNING SCHEME

Notice of Approval of Amendment

Amendment C162

The Minister for Planning has approved Amendment C162 to the Knox Planning Scheme.

The Amendment comes into operation on the date this notice is published in the Government Gazette.

The Amendment implements the Upper Gully Strategic Plan, December 2015 by introducing a new local planning provision, a new Design and Development Overlay Schedule 12 and making associated changes to the planning scheme, to give effect to the land use, design strategies and objectives for the Activity Centre.

A copy of the Amendment can be inspected, free of charge, at the Department of Environment, Land, Water and Planning website at www.planning.vic.gov.au/public-inspection and free of charge, during office hours, at the offices of the Knox City Council, 511 Burwood Highway, Wantirna South.

ALISON GLYNN

Director

State Planning Services

Department of Environment, Land, Water and Planning

Planning and Environment Act 1987

LATROBE PLANNING SCHEME

Notice of Approval of Amendment

Amendment C87 (Part 1)

The Minister for Planning has approved Amendment C87 (Part 1) to the Latrobe Planning Scheme.

The Amendment comes into operation on the date this notice is published in the Government Gazette.

The Amendment updates Clause 21.05-6 Specific Main Town Strategies – Traralgon and Clause 21.07-4 Coal Buffers Overview to manage residential growth in areas within close proximity to coal mines and provide clear guidance on the future form of the Environmental Significance Overlay Schedule 1; updates Clause 21.05-7 Implementation – Further Strategic Work; updates Clause 21.05-9 Main Town Structure Plans by replacing the Traralgon Structure Plan with a new Structure Plan; and updates Clause 21.07-12 Implementation – Further Strategic Work.

A copy of the Amendment can be inspected, free of charge, at the Department of Environment, Land, Water and Planning website at www.planning.vic.gov.au/public-inspection and free of charge, during office hours, at the offices of the Latrobe City Council, Corporate Headquarters, 141 Commercial Road, Morwell.

ALISON GLYNN

Director

State Planning Services

Department of Environment, Land, Water and Planning

Planning and Environment Act 1987

LATROBE PLANNING SCHEME

Notice of Approval of Amendment

Amendment C87 (Part 3)

The Minister for Planning has approved Amendment C87 (Part 3) to the Latrobe Planning Scheme.

The Amendment comes into operation on the date this notice is published in the Government Gazette.

The Amendment implements the Traralgon Growth Area Review Framework (August 2013) and the Traralgon West Structure Plan (August 2013) by amending Clauses 21.02, 21.04, 21.05, 21.06, 21.07 and 21.08 of the Municipal Strategic Statement.

A copy of the Amendment can be inspected, free of charge, at the Department of Environment, Land, Water and Planning website at www.planning.vic.gov.au/public-inspection and free of charge, during office hours, at the offices of the Latrobe City Council, Corporate Headquarters, 141 Commercial Road, Morwell.

ALISON GLYNN

Director

State Planning Services

Department of Environment, Land, Water and Planning

Planning and Environment Act 1987

MONASH PLANNING SCHEME

Notice of Approval of Amendment

Amendment C130

The Minister for Planning has approved Amendment C130 to the Monash Planning Scheme.

The Amendment comes into operation on the date this notice is published in the Government Gazette.

The Amendment makes the following changes to the Schedule to Clause 52.02:

- Removes Covenant 1613739 from Lot 1 PS208602 and Lots 56, 58, 59 PS013459
- Removes Covenant 1938340 from Lot 57 PS013459
- Removes Covenant 1878609 from Lot 55 PS013459.

A copy of the Amendment can be inspected, free of charge, at the Department of Environment, Land, Water and Planning website at www.planning.vic.gov.au/public-inspection and free of charge, during office hours, at the offices of the Monash City Council, at 293 Springvale Road, Glen Waverley.

ALISON GLYNN

Director

State Planning Services

Department of Environment, Land, Water and Planning

Planning and Environment Act 1987
MOONEE VALLEY PLANNING SCHEME
Notice of Approval of Amendment
Amendment C164

The Minister for Planning has approved Amendment C164 to the Moonee Valley Planning Scheme.

The Amendment comes into operation on the date this notice is published in the Victoria Government Gazette.

The Amendment updates the Municipal Strategic Statement, the Heritage Overlay and various incorporated documents to include the recommendations and the sites of local heritage significance as identified in the 'Moonee Valley Heritage Study 2015'.

A copy of the Amendment can be inspected, free of charge, at the Department of Environment, Land, Water and Planning website at www.planning.vic.gov.au/public-inspection and free of charge, during office hours, at the offices of the Moonee Valley City Council, 9 Kellaway Avenue, Moonee Ponds, Victoria 3039.

ALISON GLYNN
Director
State Planning Services
Department of Environment, Land, Water and Planning

Planning and Environment Act 1987
SOUTH GIPPSLAND PLANNING SCHEME
Notice of Approval of Amendment
Amendment C110

The Minister for Planning has approved Amendment C110 to the South Gippsland Planning Scheme.

The Amendment comes into operation on the date this notice is published in the Victoria Government Gazette.

The Amendment implements the Nyora Development Strategy (2016) town centre recommendations by: rezoning land at 2–12 Hewson Street and 29–31 Davis Street, Nyora, from the General Residential Zone to the Commercial 1 Zone; introducing and applying the Design and Development Overlay (DDO12) to Commercial 1 Zone and Public Use Zone land in the Nyora Town Centre; amending Clause 21.15-5; amending Clause 21.16 to include the Nyora Development Strategy as a reference document; and amending Clause 61.03 to introduce the new DDO12.

A copy of the Amendment can be inspected, free of charge, at the Department of Environment, Land, Water and Planning website at www.planning.vic.gov.au/public-inspection and free of charge, during office hours, at the offices of the South Gippsland Shire Council, 9 Smith Street, Leongatha.

ALISON GLYNN
Director
State Planning Services
Department of Environment, Land, Water and Planning

Planning and Environment Act 1987
STONNINGTON PLANNING SCHEME
Notice of Approval of Amendment
Amendment C172

The Minister for Planning has approved Amendment C172 to the Stonnington Planning Scheme. The Amendment comes into operation on the date this notice is published in the Victoria Government Gazette.

The Amendment introduces the Activity Centre Zone, applies the Activity Centre Zone Schedule 1 to the Chapel Street Activity Centre, makes associated changes to the Local Planning Policy Framework, deletes Design and Development Overlay Schedule 8, corrects zoning abnormalities and makes other associated changes to implement the directions of the 'Chapel reVision Structure Plan 2013–2031'.

A copy of the Amendment can be inspected, free of charge, at the Department of Environment, Land, Water and Planning website at www.planning.vic.gov.au/public-inspection and free of charge, during office hours, at the offices of the Stonnington City Council, Planning Counter, 311 Glenferrie Road, Malvern 3144.

ALISON GLYNN
Director
State Planning Services
Department of Environment, Land, Water and Planning

Planning and Environment Act 1987
WANGARATTA PLANNING SCHEME
Notice of Approval of Amendment
Amendment C66 (Part 2)

The Minister for Planning has approved Amendment C66 (Part 2) to the Wangaratta Planning Scheme.

The Amendment comes into operation on the date this notice is published in the Victoria Government Gazette.

The Amendment rezones land within the Glenrowan township boundary from Farming Zone and Rural Living Zone 2 to Rural Living Zone 1 and Public Use Zone 1 and applies the Development Plan Overlay to 184–256 Old Hume Highway, Glenrowan.

A copy of the Amendment can be inspected, free of charge, at the Department of Environment, Land, Water and Planning website at www.planning.vic.gov.au/public-inspection and free of charge, during office hours, at the offices of the Wangaratta Rural City Council, corner of Ford and Ovens Streets, Wangaratta.

ALISON GLYNN
Director
State Planning Services
Department of Environment, Land, Water and Planning

ORDERS IN COUNCIL

Agricultural Industry Development Act 1990

**DISSOLUTION OF THE NORTHERN VICTORIAN FRESH TOMATO INDUSTRY
DEVELOPMENT COMMITTEE AND VESTING OF ALL MONEY OF THE COMMITTEE
IN THE NORTHERN VICTORIAN FRESH TOMATO GROWERS ASSOCIATION
INCORPORATED**

Order in Council

The Governor in Council under sections 54(7) and (8) of the **Agricultural Industry Development Act 1990** approves:

- (i) the dissolution of the Northern Victorian Fresh Tomato Industry Development Committee (**the Committee**); and
- (ii) all money of the Committee becoming the property of the Northern Victorian Fresh Tomato Growers Association Incorporated (Registration Number: A0097437Z) upon dissolution of the Committee.

This Order comes into effect from the date it is published in the Government Gazette.

Dated 8 August 2017

Responsible Minister

HON JAALA PULFORD MP

Minister for Agriculture

ANDREW ROBINSON
Clerk of the Executive Council

Crown Land (Reserves) Act 1978NOTICE OF INTENTION TO REVOKE
TEMPORARY RESERVATIONS

Order in Council

The Governor in Council under section 10 of the **Crown Land (Reserves) Act 1978** gives notice of intention to revoke the following temporary reservations:

CHARLTON – The temporary reservation by Order in Council of 8 July, 1980 of an area of 4.564 hectares of land being Crown Allotment 11, Section 12, Township of Charlton, Parish of Charlton East as a site for Education Department purposes. – (Rs 10662)

PIANGIL – The temporary reservation by Order in Council of 25 September, 1923 of an area of 1.62 hectares, more or less, of land in the Township of Piangil, Parish of Piangil (now described as Crown Allotment 7, Section 2) as a site for a State School. – (Rs 02830)

RUSHWORTH – The temporary reservation by Order in Council of 9 July, 1957 of an area of 9460 square metres, more or less, of land in the Township of Rushworth, Parish of Moora (now described as Crown Allotment 16, Section 1) as a site for public recreation, **so far only as** the portion containing 376 square metres being Crown Allotment 2005, Township of Rushworth, Parish of Moora as shown on Plan No. LEGL./16-155 lodged in the Central Plan Office of the Department of Environment, Land, Water and Planning. – (0606921)

SANDHURST – The temporary reservation by Order in Council of 25 May, 1982 of an area of 3.64 hectares, more or less, of land in the Parish of Sandhurst (now described as Crown Allotment 92P) as a site for an Aerodrome, **so far only as** the portion containing 8907 square metres being Crown Allotment 2171, Parish of Sandhurst as shown on Original Plan No. OP124176 lodged in the Central Plan Office of the Department of Environment, Land, Water and Planning. – (0606853)

This Legislative Instrument is effective from the date on which it is published in the Government Gazette.

Dated 8 August 2017

Responsible Minister

HON LILY D'AMBROSIO MP

Minister for Energy, Environment and
Climate Change

ANDREW ROBINSON
Clerk of the Executive Council

Crown Land (Reserves) Act 1978TEMPORARY RESERVATION OF
CROWN LANDS

Order in Council

The Governor in Council under section 4(1) of the **Crown Land (Reserves) Act 1978** temporarily reserves the following Crown lands which are required for the purposes mentioned:

MUNICIPAL DISTRICT OF THE
MILDURA RURAL CITY COUNCIL

BOINKA – Conservation of an area of natural interest; being Crown Allotments 1 [area 21.39 hectares], 2001 [area 1113 square metres], 2002 [area 1214 square metres], 2009 [area 44.38 hectares], 2010 [area 4.777 hectares], 2011 [area 1214 square metres], 2012 [area 3339 square metres], 2013 [area 2.378 hectares] and 5, Section 2 [area 1214 square metres], Township of Boinka, Parish of Boinka as shown on Plan No. OP123881 lodged in the Central Plan Office of the Department of Environment, Land, Water and Planning. – (0103834)

MUNICIPAL DISTRICT OF THE
LODDON SHIRE COUNCIL

BUCKRABANYULE – Water supply purposes; area 1010 square metres, being Crown Allotment 21C, Parish of Buckrabanyule as shown on Original Plan No. OP124064 lodged in the Central Plan Office of the Department of Environment, Land, Water and Planning. – (P364309)

MUNICIPAL DISTRICT OF THE
MILDURA RURAL CITY COUNCIL

COWANGIE – Conservation of an area of natural interest; being Crown Allotments 2008 [area 31.00 hectares], 2009 [area 2226 square metres], 2010 [area 12.58 hectares] and 2011 [area 50.66 hectares], Township of Cowangie, Parish of Tutye as shown on Plan No. OP123952 lodged in the Central Plan Office of the Department of Environment, Land, Water and Planning. – (2011967)

MUNICIPAL DISTRICT OF THE
ARARAT RURAL CITY COUNCIL

ELMHURST – Public purposes; area 3.47 hectares, being Crown Allotment 16, Section 20, Township of Elmhurst, Parish of Glenpatrick as shown on Original Plan No. OP124146 lodged in the Central Plan Office of the Department of Environment, Land, Water and Planning. – (2001269)

MUNICIPAL DISTRICT OF THE
GOLDEN PLAINS SHIRE COUNCIL

GOLDEN LAKE – Conservation of an area of historic interest; being Crown Allotments 19A [area 2.610 hectares] and 19B [area 4.15 hectares], Section C, Township of Golden Lake, Parish of Clarkesdale as shown on Original Plan No. OP123665 lodged in the Central Plan Office of the Department of Environment, Land, Water and Planning. – (0505741)

MUNICIPAL DISTRICT OF THE
MILDURA RURAL CITY COUNCIL

OUYEN – Conservation of an area of natural interest; being Crown Allotments 26G [area 54.7 hectares, more or less] and 2013 [area 21.3 hectares, more or less], Parish of Ouyen as shown on Plan No. LEGL./14-077 lodged in the Central Plan Office of the Department of Environment, Land, Water and Planning. – (2020830)

MUNICIPAL DISTRICT OF THE
BASS COAST SHIRE COUNCIL

PHILLIP ISLAND – Public purposes; being Crown Allotment 2119 [area 788 square metres], Parish of Phillip Island as shown on Plan No. OP124070 lodged in the Central Plan Office of the Department of Environment, Land, Water and Planning. – (1201949)

MUNICIPAL DISTRICT OF THE
CORANGAMITE SHIRE COUNCIL

PURRUMBETE SOUTH – Public purposes; being Crown Allotment 2005 [area 1300 square metres], Parish of Purrumbete South as shown on Original Plan No. OP123293 and Crown Allotments 2002 [area 941 square metres, more or less] and 2004 [area 8823 square metres, more or less], Parish of Purrumbete South as shown hatched on Plan No. LEGL./10-228, both plans lodged in the Central Plan Office of the Department of Environment, Land, Water and Planning. – (0511789)

MUNICIPAL DISTRICT OF THE
HEPBURN SHIRE COUNCIL

TRENTHAM – Pre-school centre; being Crown Allotment 2002 [area 1783 square metres], Township of Trentham, Parish of Trentham as shown on Plan No. OP124084 lodged in the Central Plan Office of the Department of Environment, Land, Water and Planning. – (2023227)

This Legislative Instrument is effective from the date on which it is published in the Government Gazette.

Dated 8 August 2017

Responsible Minister

HON LILY D'AMBROSIO MP

Minister for Energy, Environment and
Climate Change

ANDREW ROBINSON
Clerk of the Executive Council

Land Act 1958

CLOSURE OF UNUSED ROADS

Order in Council

The Governor in Council under section 349 of the **Land Act 1958** and with the concurrence in writing of the municipalities in which the roads are situated and the owner/s of any land adjoining the roads closes the following unused roads:

MUNICIPAL DISTRICT OF THE
LATROBE CITY COUNCIL

BUDGEREE – The road in the Parish of Budgerie being Crown Allotment 2010 as shown on Original Plan No. OP124294 lodged in the Central Plan Office of the Department of Environment, Land, Water and Planning. – (15L10-8035)

MUNICIPAL DISTRICT OF THE
MOORABOOL SHIRE COUNCIL

BUNGEELTAP – The road in the Parish of Bungeeltap being Crown Allotment 2030 as shown on Original Plan No. OP124118 lodged in the Central Plan Office of the Department of Environment, Land, Water and Planning. – (0702476)

MUNICIPAL DISTRICT OF THE
SOUTH GIPPSLAND SHIRE COUNCIL

DOOMBURRIM – The road in the Parish of Doomburrim being Crown Allotment 2017 as shown on Original Plan No. OP124336 lodged in the Central Plan Office of the Department of Environment, Land, Water and Planning. – (15L10-7847)

MUNICIPAL DISTRICT OF THE
BALLARAT CITY COUNCIL

DOWLING FOREST – The road in the Parish of Dowling Forest being Crown Allotment 2046 as shown on Original Plan No. OP124103 lodged

in the Central Plan Office of the Department of Environment, Land, Water and Planning. – (05L3-0614)

This Legislative Instrument is effective from the date on which it is published in the Government Gazette.

Dated 8 August 2017

Responsible Minister

HON LILY D'AMBROSIO MP

Minister for Energy, Environment and Climate Change

ANDREW ROBINSON
Clerk of the Executive Council

Land Act 1958

CONSENT TO SURRENDER AND
RE-VESTING OF CROWN LAND
AT ST ALBANS

Order in Council

The Governor in Council:

1. under sections 22A(1)(a) and (b) of the **Land Act 1958** consents to the surrender to the Crown by Victorian Rail Track (VicTrack) of Crown Allotment 2016, Parish of Maribyrnong [area 1455 square metres], as shown on attached Original Plan No. OP124002 lodged in the Central Plan Office of the Department of Environment, Land, Water and Planning, and the transfer of this land to Melbourne Water Corporation; and
2. under section 22A(2) of the **Land Act 1958** vests Crown Allotment 2016, Parish of Maribyrnong in Melbourne Water Corporation for drainage purposes.

This Legislative Instrument is effective from the date on which it is published in the Victoria Government Gazette.

Dated 8 August 2017

Responsible Minister

HON LILY D'AMBROSIO MP

Minister for Energy, Environment and Climate Change

ANDREW ROBINSON
Clerk of the Executive Council

LATE NOTICES

Forests Act 1958

DETERMINATION OF FIREWOOD COLLECTION AREAS

I, Andrew Morrow, Assistant Chief Fire Officer, Barwon South West, Department of Environment, Land, Water and Planning, make the following determination under section 57U of the **Forests Act 1958**.

Definitions

In this determination and with reference to a numbered item in the table in the determination:

- (a) **closing date**, being the date of revocation of the determination of a firewood collection area, means the date specified in column 6 of the item;
- (b) **opening date**, being the date on which the determination of a firewood collection area comes into operation, means the date specified in column 5 of the item or, if no date is specified, the date on which this determination is published in the Government Gazette.

Determination

Each area of State forest shown hatched on a plan lodged in the Central Plan Office of the Department of Environment, Land, Water and Planning, the number of which is shown in column 1 of an item in the table in this determination, is a firewood collection area for the purposes of section 57U of the **Forests Act 1958**, effective from the opening date for that area until the closing date for that area (inclusive).

Table – Firewood collection areas

Item no.	Column 1 LEGL no.	Column 2 DELWP region	Column 3 DELWP district	Column 4 Name of firewood collection area	Column 5 Opening date	Column 6 Closing date
1	LEGL./17-686	Barwon South West	Far South West	Annya SF - Lyons-Bourkes Road	1/09/2017	30/11/2017
2	LEGL./17-691	Barwon South West	Far South West	Annya SF - Myamyn Road	1/09/2017	30/11/2017
3	LEGL./17-692	Barwon South West	Far South West	Annya SF - New Rd South	1/09/2017	30/11/2017
4	LEGL./17-685	Barwon South West	Far South West	Argyle SF - Blue Gums	1/09/2017	30/11/2017
5	LEGL./17-690	Barwon South West	Far South West	Cobboboonee FP - Coffeys Lane	1/09/2017	30/11/2017
6	LEGL./17-694	Barwon South West	Far South West	Cobboboonee FP - Wright Swp Road	1/09/2017	30/11/2017
7	LEGL./17-695	Barwon South West	Far South West	Cobboboonee FP - Coffeys Lane South	1/09/2017	30/11/2017
8	LEGL./17-689	Barwon South West	Far South West	Cobboboonee FP - Sawyers Road	1/09/2017	30/11/2017
9	LEGL./17-696	Barwon South West	Far South West	Cobobboonee FP - T and W Road	1/09/2017	30/11/2017
10	LEGL./17-693	Barwon South West	Far South West	Homerton SF - Gee Road	1/09/2017	30/11/2017

Item no.	Column 1 LEGL no.	Column 2 DELWP region	Column 3 DELWP district	Column 4 Name of firewood collection area	Column 5 Opening date	Column 6 Closing date
11	LEGL./17-688	Barwon South West	Far South West	Mt Clay SF - Angelino Rd	1/09/2017	30/11/2017
12	LEGL./17-683	Barwon South West	Far South West	Nangeela SF - Cemetery Track	1/09/2017	30/11/2017
13	LEGL./17-684	Barwon South West	Far South West	Snake Bank SF - Snake Bank	1/09/2017	30/11/2017
14	LEGL./17-687	Barwon South West	Far South West	Stokes River SF - Hamilton-Dartmoor Rd	1/09/2017	30/11/2017
15	LEGL./17-681	Barwon South West	Otway	Boorook Ground Firewood	1/09/2017	30/11/2017
16	LEGL./17-682	Barwon South West	Otway	Centre Road East Ground Firewood	1/09/2017	30/11/2017
17	LEGL./17-680	Barwon South West	Otway	Thompipe Ground Firewood	1/09/2017	30/11/2017

Notes

1. The information in columns 2, 3 and 4 of the table is for information only.
2. **DELWP** means Department of Environment, Land, Water and Planning.
3. The legal plan of any firewood collection area may be obtained from the Central Plan Office of the Department of Environment, Land, Water and Planning – see <<https://www.landata.vic.gov.au>>, select Central Plan Office, and LEGL Plan. Maps of firewood collection areas that are open from time to time may be obtained from <www.delwp.vic.gov.au/firewood>.
4. There are no firewood collection areas open outside the firewood collection seasons as defined in the **Forests Act 1958**.

Dated 8 August 2017

ANDREW MORROW
Assistant Chief Fire Officer, Barwon South West
Department of Environment, Land, Water and Planning
as delegate of the Secretary to the
Department of Environment, Land, Water and Planning

**SUBORDINATE LEGISLATION ACT 1994
NOTICE THAT STATUTORY RULES ARE
OBTAINABLE**

Notice is hereby given under section 17(3) of the **Subordinate Legislation Act 1994** that the following Statutory Rules were first obtainable from SAI Global Bookshop, 85 Buckhurst Street, South Melbourne, on the date specified:

81. *Statutory Rule:* Building Further
Amendment
Regulations 2017
Authorising Act: Building Act 1993
Date first obtainable: 8 August 2017
Code A
82. *Statutory Rule:* Magistrates' Court
Criminal Procedure
(Amendment No. 7)
Rules 2017
Authorising Act: Magistrates' Court
Act 1989
Date first obtainable: 8 August 2017
Code A
-

PRICING FOR SPECIAL GAZETTE, PERIODICAL GAZETTE AND VICTORIAN LEGISLATION

Retail price varies according to the number of pages in each Victoria Government Special Gazette, Victoria Government Periodical Gazette and Victorian legislation. The table below sets out the prices that apply.

<i>Price Code</i>	<i>No. of Pages (Including cover and blank pages)</i>	<i>Price*</i>
A	1–16	\$4.22
B	17–32	\$6.33
C	33–48	\$8.65
D	49–96	\$13.61
E	97–144	\$17.51
F	145–192	\$20.78
G	193–240	\$23.95
H	241–288	\$25.43
I	289–352	\$28.70
J	353–416	\$33.44
K	417–480	\$38.19
L	481–544	\$44.52
M	545–608	\$50.90
N	609–672	\$56.28
O	673–736	\$63.62
P	737–800	\$70.10
#Q	821–886	\$76.22
#R	887–950	\$81.29
#S	951–1016	\$86.83
#T	1017–1080	\$92.21
#U	1081–1146	\$97.75
#V	1147–1210	\$103.50
#W	1211–1276	\$108.88
#X	1277–1340	\$114.78
#Y	1341–1406	\$119.95

<i>Price Code</i>	<i>No. of Pages (Including cover and blank pages)</i>	<i>Price*</i>
#Z	1407–1470	\$125.60
#ZA	1471–1536	\$131.56
#ZB	1537–1610	\$136.57
#ZC	1611–1666	\$142.32
#ZD	1667–1730	\$147.70
#ZE	1731–1796	\$153.66
#ZF	1797–1860	\$159.20
#ZG	1861–1926	\$164.42
#ZH	1927–1990	\$170.38
#ZI	1991–2056	\$175.76

* All prices include GST

Printed as two volumes

bluestar **PRINT**

The *Victoria Government Gazette* is published by Blue Star Print with the authority of the Government Printer for the State of Victoria

© State of Victoria 2017

This publication is copyright. No part may be reproduced by any process except in accordance with the provisions of the Copyright Act.

Address all enquiries to the Government Printer for the State of Victoria

Level 2, 1 Macarthur Street

Melbourne 3002

Victoria Australia

How To Order



**Retail &
Mail Sales**

Victoria Government Gazette
Ground Floor, Building 8,
658 Church Street,
Richmond 3121

DX 106 Melbourne



Telephone

(03) 8523 4601



Fax

(03) 9600 0478

email

gazette@bluestargroup.com.au

Recommended Retail Price \$2.10 (includes GST)