



Victoria Government Gazette

By Authority of Victorian Government Printer

No. G 48 Thursday 29 November 2018

www.gazette.vic.gov.au

GENERAL

TABLE OF PROVISIONS

Private Advertisements		Tragear & Harris Lawyers	2649
Dissolution of Partnership		Tucker Partners	2649
Core Dental South Melbourne	2644	Wilckens Roche Lawyers	2649
No Fluff Builders Clean	2644	Wills & Wealth Pty Ltd	2650
		Wisewould Mahony	2650
Estates of Deceased Persons		Government and Outer Budget Sector Agencies Notices	2651
Alphastream Lawyers	2644		
Arthur J. Dines & Co.	2644		
Aughtersons	2644		
Basile & Co. Pty Ltd	2644		
Bazzani Scully Priddle Lawyers	2644		
David Davis & Associates	2645		
De Marco Lawyers	2645		
Devenish	2645		
Garden & Green Lawyers	2645		
Hall & Wilcox Lawyers	2646		
Hicks Oakley Chessell Williams	2646		
Hunt, McCullough, Kollias & Co.	2646		
J. A. Middlemis	2646		
KHQ Lawyers	2646		
McCluskys Lawyers	2647		
McDonald Murholme	2647		
McNab McNab & Starke	2648		
Macpherson Kelley	2648		
MCL Legal	2648		
MST Lawyers	2648		
Mahons with Yuncken & Yuncken	2648		
Peter Gardiner	2649		
T. J. Mulvany & Co.	2649		
TBA Law	2649		

Advertisers Please Note

As from 29 November 2018

The last Special Gazette was No. 549 dated 28 November 2018.

The last Periodical Gazette was No. 1 dated 16 May 2018.

How To Submit Copy

- See our webpage www.gazette.vic.gov.au
 - or contact our office on 8523 4601
between 8.30 am and 5.30 pm Monday to Friday
-

**GENERAL GAZETTE G52/18
THURSDAY 27 DECEMBER 2018**

Please Note:

The final Victoria Government Gazette (General) for 2018 (G52/18) will be published on **Thursday 27 December 2018**.

Copy deadlines:

Private Advertisements **9.30 am on Wednesday 19 December 2018**

Government and Outer

Budget Sector Agencies Notices **9.30 am on Wednesday 19 December 2018**

Office Hours:

The Victoria Government Gazette Office is open during normal office hours over the holiday period, i.e. 8.30 am to 5.30 pm Monday to Friday, excluding public holidays.

Where urgent gazettal is required after hours, arrangements should be made with the Government Gazette Officer on 0419 327 321.

JENNY NOAKES
Government Gazette Officer

**FIRST GENERAL GAZETTE FOR 2019
THURSDAY 3 JANUARY 2019**

Please Note:

The first Victoria Government Gazette (General) for 2019 (G1/19) will be published on **Thursday 3 January 2019**.

Copy deadlines:

Private Advertisements **9.30 am on Friday 28 December 2018**

Government and Outer

Budget Sector Agencies Notices **9.30 am on Monday 31 December 2018**

Office Hours:

The Victoria Government Gazette Office is open during normal office hours over the holiday period, i.e. 8.30 am to 5.30 pm Monday to Friday, excluding public holidays.

Where urgent gazettal is required after hours, arrangements should be made with the Government Gazette Officer on 0419 327 321.

JENNY NOAKES
Government Gazette Officer

PRIVATE ADVERTISEMENTS

NOTICE OF DISSOLUTION OF PARTNERSHIP

Notice is hereby given pursuant to section 36 of the **Partnership Act 1958** that the partnership previously subsisting between Three Cars Pty Ltd ACN 096 931 038 in its capacity as trustee for The K Pajouhesh Family Trust, United Physiotherapy Pty Ltd ACN 115 158 058 in its capacity as trustee for The Gibbs Family Trust, and Steven Mustica Investments Pty Ltd ACN 104 895 258 carrying on the business of providing dental services under the trading name 'Core Dental South Melbourne', has been dissolved by mutual consent as from the close of business on 19 November 2018.

Partnership Act 1958

NOTICE OF DISSOLUTION OF PARTNERSHIP

Take notice that as from 20 October 2018 the partnership of G. Robinson & A. Johnson who traded as 'No Fluff Builders Clean' was dissolved.

ROBERTS BECKWITH PARTNERS,
16 Blamey Place, Mornington 3931.

KEVIN EDWARD ALBERT BURKWOOD,
late of 33 Whitehaven Crescent, Noble Park North, Victoria, nurse, deceased.

Creditors, next-of-kin and others having claims in respect of the estate of the abovenamed deceased, who died on 29 April 2018, are required by the executor, Michael Edward Burkwood, care of Alphastream Lawyers, 1 Dunoon Court, Mulgrave, Victoria 3170, to send particulars thereof to him, care of the undermentioned solicitors, within 60 days from the date of publication of this notice, after which the executor will distribute the estate, having regard only to the claims of which he has notice.

ALPHASTREAM LAWYERS,
1 Dunoon Court, Mulgrave, Victoria 3170.

MICHAEL JOSEPH MANCINI, also known as Arsilio Mancini, late of 21 Kay Avenue, Lalor 3075, in the State of Victoria, retired, deceased.

Creditors, next-of-kin and others having claims in respect of the estate of the deceased, who died on 31 July 2018, are required by the executor, Leo James Mancini, care of Arthur

J. Dines & Co., solicitors, 2 Enterprise Drive, Bundoora, in the said State, to send particulars to him by 28 January 2019, after which date the executor may convey or distribute the assets, having regards only to claims to which he has notice.

Dated 29 November 2018

ARTHUR J. DINES & CO., solicitors,
2 Enterprise Drive, Bundoora 3083.

LILLIAN MARGARET McLAREN, late of Riddell Gardens Aged Care, 10 Spavin Drive, Sunbury, Victoria 3429, deceased.

Creditors, next-of-kin and others having claims in respect of the estate of the deceased, who died on 6 May 2018, are required by the personal representative, Margaret Bunn, to send particulars to her, care of the undermentioned solicitors, by 20 February 2019, after which date the personal representative may convey or distribute the assets, having regard only to the claims of which she then has notice.

AUGHTERSONS,
267 Maroondah Highway, Ringwood 3134.

Estate VICTORIA APOSTOLELIS, late of Burgoyne Street, Kerang, Victoria, deceased.

Creditors, next-of-kin and others having claims in respect of the abovenamed deceased, who died on 26 June 2018, are required by the executors, Peter Jim Apostolelis and Chris Con Apostolelis, to send particulars of such claims to them, in care of the undermentioned solicitors, within two months from the date of publication of this notice, after which date they will distribute the assets, having regard only to the claims of which they then have notice.

Dated 26 November 2018

BASILE & CO. PTY LTD, legal practitioners,
consultants and conveyancers (Vic. and NSW),
46 Wellington Street, Kerang, Victoria 3579.
RB:GR:18486.

MARIA SERAFINA COLLIA, late of 21 Loch Street, Coburg, Victoria.

Creditors, next-of-kin and others having claims in respect of the estate of the deceased, who died on 18 June 2018, are required to send particulars of their claim to the executor, Filippo Collia, care of the undermentioned solicitors, by on or before 25 January 2019, after which date

the executor will distribute the assets, having regard only to the claims of which he then has notice.

BAZZANI SCULLY PRIDDLE LAWYERS,
Level 15, 200 Queen Street, Melbourne,
Victoria 3000.
pbazzani@bsplawyers.com.au

PAMELA ANNE HALL, late of Peninsula Private Hospital, Frankston, Victoria, and formerly of 32 Roborough Avenue, Mt Eliza, Victoria.

Creditors, next-of-kin and others having claims in respect of the estate of the deceased, who died on 6 February 2018, are required to send particulars of their claim to the executor, Selwyn Cohen, care of undermentioned solicitors, by on or before 22 January 2019, after which date the executor will distribute the assets, having regard only to the claims of which he then has notice.

BAZZANI SCULLY PRIDDLE LAWYERS,
Level 15, 200 Queen Street, Melbourne,
Victoria 3000.
pbazzani@bsplawyers.com.au

NANCYE MAY BRIDGES, late of Arcare Malvern East, 1997 Malvern Road, Malvern East, Victoria, retired, deceased.

Creditors, next-of-kin and others having claims in respect of the deceased, who died on 18 May 2018, are required by the executor, David Ronald Davis, to send particulars to him, care of the address below, by no later than 28 January 2019, after which date he may convey or distribute the assets, having regard only to the claims of which he then has notice.

DAVID DAVIS & ASSOCIATES,
Suite 101A, 692 High Street, Thornbury,
Victoria 3071.
anna@ddavis.com.au

Re: RICHARD ANTHONY NICHOLSON, late of Northern Gardens Aged Care, 867 Sydney Road, North Coburg, Victoria, home duties, deceased.

Creditors, next-of-kin and others having claims in respect of the estate of the deceased, who died on 4 July 2018, are required by the trustee, Terrence Robert Nicholson, to send particulars

to the trustee, care of the undermentioned solicitors, within 60 days from the publication hereof, after which date the trustee may convey or distribute the assets, having regard only to the claims of which the trustee has notice.

DE MARCO LAWYERS,
794A Pascoe Vale Road, Glenroy 3046.

NANCY AMY MARGARET CATHERINE RUDD, late of Room 69, Bupa Donvale, 296–304 Springvale Road, Donvale, Victoria, retired, deceased.

Creditors, next-of-kin and others having claims in respect of the estate of the deceased, who died on 29 October 2018, are required by the executor, Mary Therese Pearson, to send particulars of their claims to the undermentioned solicitors within 60 days from the date of publication of this notice, after which date the executor may convey or distribute the assets, having regard only to the claims of which the executor then has notice.

DEVENISH, lawyers,
23 Ringwood Street, Ringwood, Victoria 3134.

DULCIE IRMA FOLEY, late of Nyah, Victoria, deceased.

Creditors, next-of-kin and others having claims in respect of the estate of the deceased, who died on 16 August 2018, are required by Graham John Muir, the executor of the Will of the deceased, to send particulars of their claims to him, care of the undermentioned solicitor, within 60 days from the date of publication of this notice, after which date the executor may convey or distribute the assets, having regard only to the claims of which he then has notice.

GARDEN & GREEN LAWYERS,
35 Beveridge Street, Swan Hill, Victoria 3585.

LEE WILLIAM GRIFFITHS, late of Nyah West, Victoria, deceased.

Creditors, next-of-kin and others having claims in respect of the estate of the deceased, who died on 8 May 2018, are required by Debra Joy Alexander and Robert Alexander Good, the executors of the Will of the deceased, to send particulars of their claims to them, care of the undermentioned solicitor, within 60 days from

the date of publication of this notice, after which date the executors may convey or distribute the assets, having regard only to the claims of which they then have notice.

GARDEN & GREEN LAWYERS,
35 Beveridge Street, Swan Hill, Victoria 3585.

LORNA JEAN THOMPSON, late of Vinifera, Victoria, deceased.

Creditors, next-of-kin and others having claims in respect of the estate of the deceased, who died on 10 May 2018, are required by Alan Leslie Thompson and David Victor Thompson, the executors of the Will of the deceased, to send particulars of their claims to them, care of the undermentioned solicitor, within 60 days from the date of publication of this notice, after which date the executors may convey or distribute the assets, having regard only to the claims of which they then have notice.

GARDEN & GREEN LAWYERS,
35 Beveridge Street, Swan Hill, Victoria 3585.

Re: MARY WALKER PEERS, deceased.

Creditors, next-of-kin and others having claims in respect of the estate of the deceased, who died on 28 June 2018, are required by the personal representatives, Equity Trustees Limited, to send particulars to the personal representatives, care of its below lawyers, by 28 January 2019, after which date the personal representatives may convey or distribute the assets, having regard only to the claims of which it has notice.

HALL & WILCOX LAWYERS,
Level 11, Rialto South Tower,
525 Collins Street, Melbourne 3000.

Re: Estate of DAVID LINTON SCAMMELL.

Creditors, next-of-kin and others having claims against the estate of DAVID LINTON SCAMMELL, late of 15 Emerald–Monbulk Road, Emerald, Victoria, solicitor, deceased, who died on 2 September 2018, are requested to send particulars of their claims to the executor, care of the undermentioned lawyers, by 31 January 2019, after which date they will distribute the assets, having regard only to the claims of which they then have notice.

HICKS OAKLEY CHESSELL WILLIAMS,
lawyers,
The Central 1, Level 2, Suite 17,
1 Ricketts Road, Mount Waverley, Victoria 3149.

Re: GEORGE WILLIAM DALTON, late of Rose Lodge Aged Care Facility, 233 Graham Street, Wonthaggi, Victoria, retired marine engineer, deceased.

Creditors, next-of-kin and others having claims in respect of the estate of the deceased, who died on 22 June 2018, are required by the trustee, Peter Lee Tong Ng, to send particulars to the undermentioned solicitors by 29 January 2019, after which date the trustee may convey or distribute the assets, having regard only to the claims of which the trustee has notice.

Erica Horsfield t/as
HUNT, McCULLOUGH, KOLLIAS & CO.,
solicitors,
207 Main Street, Mornington 3931.

BONNIE BLAND, late of 20 Kiell Street, Corryong, Victoria, retired racehorse trainer, deceased.

Creditors, next-of-kin and others having claims in respect of the estate of the abovenamed deceased, who died on 5 April 2018, are required by James Alan Middlemis, the executor of the Will of the deceased, to send particulars of their claims to him, care of the undermentioned address, by 31 January 2019, after which date the executor may convey or distribute the assets, having regard only to the claims of which he then has notice.

J. A. MIDDLEMIS, barrister and solicitor,
30 Myers Street, Bendigo, Victoria 3550.

ROSE KITT, late of 55 Barrabool Road, Belmont, Victoria, home duties, deceased.

Creditors, next-of-kin and others having claims in respect of the estate of the abovenamed deceased, who died on 14 June 2018, are required by James Alan Middlemis, the executor of the Will of the deceased, to send particulars of their claims to him, care of the undermentioned address, by 31 January 2019, after which date the executor may convey or distribute the assets, having regard only to the claims of which he then has notice.

J. A. MIDDLEMIS, barrister and solicitor,
30 Myers Street, Bendigo, Victoria 3550.

Re: HAZEL ANNE OSBORNE, late of 11 Harkness Street, Maryborough, Victoria, deceased.

Creditors, next-of-kin and others having claims in respect of the estate of the deceased, who died on 6 September 2018, are required

by the trustee, Equity Trustees Wealth Services Limited, ACN 006 132 332, of Level 1, 575 Bourke Street, Melbourne, Victoria, to send particulars to the trustee, care of the undermentioned solicitors, by 1 February 2019, after which date the trustee may convey or distribute the assets, having regard only to the claims of which the trustee then has notice.

KHQ LAWYERS,
Level 15, 440 Collins Street, Melbourne,
Victoria 3000.

Re: PATRICIA BERYL RICE, late of 1/1 Jackman Court, Golden Square, Victoria, deceased.

Creditors, next-of-kin and others having claims in respect of the estate of the deceased, who died on 15 September 2018, are required by the trustee, Equity Trustees Limited, ABN 46 004 031 298, of Level 1, 575 Bourke Street, Melbourne, Victoria, to send particulars to the trustee, care of the undermentioned solicitors, by 1 February 2019, after which date the trustee may convey or distribute the assets, having regard only to the claims of which the trustee then has notice.

KHQ LAWYERS,
Level 15, 440 Collins Street, Melbourne,
Victoria 3000.

Re: KENNETH JOSEPH WALTERS, late of Villa Maria Catholic Homes, 89–93 Avebury Drive, Berwick, Victoria, deceased.

Creditors, next-of-kin and others having claims in respect of the estate of the deceased, who died on 14 September 2018, are required by the trustee, Equity Trustees Limited, ABN 46 004 031 298, of Level 1, 575 Bourke Street, Melbourne, Victoria, to send particulars to the trustee, care of the undermentioned solicitors, by 1 February 2019, after which date the trustee may convey or distribute the assets, having regard only to the claims of which the trustee then has notice.

KHQ LAWYERS,
Level 15, 440 Collins Street, Melbourne,
Victoria 3000.

LOIS PATRICIA HOLLAND, late of 18–22 Fernhill Road North, Sandringham, Victoria, retired, deceased.

Creditors, next-of-kin and others having claims in respect of the estate of the deceased, who died on 9 September 2018, are required by

the executor to send particulars of their claims to the undermentioned lawyers by 28 January 2019, after which date the executor may convey or distribute the estate, having regard only to the claims of which he has notice.

McCLUSKYS LAWYERS,
111 Bay Street, Port Melbourne, Victoria 3207.

LESLIE DONALD MOWAT, late of 179 Napier Street, South Melbourne, Victoria, retired, deceased.

Creditors, next-of-kin and others having claims in respect of the estate of the deceased, who died on 5 October 2018, are required by the executor to send particulars of their claims to the undermentioned lawyers by 28 January 2019, after which date the executor may convey or distribute the estate, having regard only to the claims of which they have notice.

McCLUSKYS LAWYERS,
111 Bay Street, Port Melbourne, Victoria 3207.

Estate of IRENE MARGARET BRYAN, late of 15 Old Main Street, Ferny Creek, Victoria 3786, widow, deceased.

Creditors, next-of-kin and others having claims in respect of the estate of the above deceased, who died on 26 August 2018, are required by David Lucas, the executor of the estate of the deceased, to send particulars of any such claims to him, care of the undermentioned solicitors, by 28 February 2019, after which date the executor may convey or distribute the assets of the estate, having regard only to the claims of which he has notice.

McDONALD MURHOLME,
Level 10, 90 Collins Street, Melbourne,
Victoria 3000.
[Ref: DGL:54489]

Estate of SUSAN ANN POWELL, late of 4/31 Edina Road, Ferntree Gully, Victoria, hairdresser, deceased.

Creditors, next-of-kin and others having claims in respect of the estate of the above deceased, who died on 30 July 2018, are required by David Lucas, the executor of the estate of the deceased, to send particulars of any such claims to him, care of the undermentioned solicitors, by

28 February 2019, after which date the executor may convey or distribute the assets of the estate, having regard only to the claims of which he has notice.

McDONALD MURHOLME,
Level 10, 90 Collins Street, Melbourne,
Victoria 3000.
[Ref: DGL:54192]

ALEXANDER MACNEIL ROBERTS,
late of 11 Clyde Court, Sunbury, in the State of
Victoria, teacher, deceased.

Creditors, next-of-kin and others having claims in respect of the estate of the abovenamed deceased, who died at Sunbury, Victoria, on 14 January 2018, are required by Daria Dagher, the executor and trustee of the estate of the said named deceased, to send particulars of their claims to them, care of McNab McNab & Starke, Level 10, 552 Lonsdale Street, Melbourne 3000, by 30 January 2019, after which date they may convey or distribute the assets of the estate, having regard only to the claims of which they then have notice.

HAROLD CLIVE FINCK, late of Mary McKillop Aged Care, 4 King Street, Hawthorn East, Victoria, retired bank manager, deceased.

Creditors, next-of-kin and others having claims in respect of the estate of the abovenamed deceased, who died on 23 February 2018, are required by the executor, Daniel Leslie Minogue of 431 Riversdale Road, Hawthorn East, Victoria, Australian legal practitioner, to send particulars of their claims to the executor, care of the undersigned, by 29 January 2019, after which date the executor will convey or distribute the assets, having regard only to the claims of which the executor then has notice.

MACPHERSON KELLEY,
Level 7, 600 Bourke Street, Melbourne 3000.

OLIVE NORMA DEIMOS, late of Cornish Street, Castlemaine, Victoria 3450, hospitality worker, deceased.

Creditors, next-of-kin and others having claims in respect of the Will of the abovenamed deceased, who died on 27 December 2017, are required by the executor, Gregory Anthony Deimos, care of the undermentioned solicitor, to send particulars of their claims to him by

12 April 2019, after which date the executor may convey or distribute the assets, having regard only to the claims of which he then has notice.

MCL LEGAL,
78 Napier Street, St Arnaud, Victoria 3478.

Re: DOROTHY EMMA WILSON, deceased.

Creditors, next-of-kin and others having claims in respect of the estate of the deceased, who died on 13 October 2018, are required by the trustees, Robyn Alexandrina Wilson, Christine Elizabeth Walker and Malcolm William Wilson, to send particulars to their solicitors at the address below, by 29 January 2019, after which date the trustee may convey or distribute the assets, having regard only to the claims of which the trustees have notice.

MST LAWYERS,
315 Ferntree Gully Road, Mount Waverley 3149.

Re: GLADYS MAY KREYMBORG,
late of Estia Health, 211–217 Wantirna Road,
Ringwood, Victoria, deceased.

Creditors, next-of-kin and others having claims in respect of the estate of the deceased, who died on 19 August 2018, are required by the trustee, Anthony John Mahon, to send particulars to the trustee, care of the undermentioned solicitors, by 31 January 2019, after which date the trustee may convey or distribute the assets, having regard only to the claims of which the trustee then has notice.

MAHONS with Yuncken & Yuncken, solicitors,
Level 1, 177 Surrey Road, Blackburn 3130.
CD:HP:2181617.

Re: PHILIP WILLIAM LLOYD, late of
Unit 4, 27 Central Avenue, Croydon South,
Victoria, panel beater, deceased.

Creditors, next-of-kin and others having claims in respect of the estate of the deceased, who died on 3 June 2018, are required by the trustees, Marlyn Annette Williams and Kerry Anne Averay, to send particulars to the trustees, care of the undermentioned solicitors, by 31 January 2019, after which date the trustees may convey or distribute the assets, having regard only to the claims of which the trustees then have notice.

MAHONS with Yuncken & Yuncken, solicitors,
Level 1, 177 Surrey Road, Blackburn 3130.
AJM:KM2181220.

Re: ROSALIE LURATI, late of Unit 110, Aveo Fountain Court, 100 Station Street, Burwood, Victoria, secretary, deceased.

Creditors, next-of-kin and others having claims in respect of the estate of the deceased, who died on 9 July 2018, are required by the trustee, David John Lurati, to send particulars to the trustee, care of the undermentioned solicitors, by 31 January 2019, after which date the trustee may convey or distribute the assets, having regard only to the claims of which the trustee then has notice.

MAHONS with Yuncken & Yuncken, solicitors, Level 1, 177 Surrey Road, Blackburn 3130.
AJM:KM2181302.

Creditors, next-of-kin and others having claims against the estate of LORRAINE PATRICIA CANHAM, late of 4 Drysdale Road, Warrandyte, in the State of Victoria, information technology manager, deceased, who died on 11 August 2018, are required to send particulars of the claims to the administrator, Gary Wayne Canham, care of the undermentioned solicitor, by 4 February 2019, after which date he will distribute the estate of the deceased, having regard only to the claims of which he then has notice.

PETER GARDINER, solicitor,
Office 1, 2 Colin Avenue, Warrandyte 3113.

CESLOVAS VISTOKAS, late of 2/5 Halley Avenue, Camberwell, Victoria, deceased.

Creditors, next-of-kin and others having claims in respect of the estate of the abovenamed deceased, who died on 7 June 2018, are required to send particulars of their claims to the executor, Stephen Michael Molnar, care of the undermentioned solicitors, within 60 days from the date of publication of this notice, after which date the said executor will distribute the assets, having regard only to the claims of which he then has notice.

T. J. MULVANY & CO., lawyers,
Suite 5.01, Level 5, 45 William Street,
Melbourne 3000.

NORMAN McKENSIE RICHARDS, late of 3 Whelans Place, Romsey, Victoria, deceased.

Creditors, next-of-kin and others having claims in respect of the Will/estate of the abovenamed deceased, who died on 30 June 2018, are required by the executor, Warren David

Smeal, care of 145 High Street, Nagambie, Victoria 3608, to send particulars of their claims to him by 29 January 2019, after which date the executor may convey or distribute the assets and distribute the estate, having regard only to the claims of which he then has notice. Probate was granted in Victoria on 16 November 2018.

Dated 21 November 2018

TBA LAW,
145 High Street, Nagambie, Victoria 3608.
PO Box 35, Nagambie, Victoria 3608.
Ph: (03) 5794 2334, Fax: (03) 5794 2998.
JRB:N018598. Contact: Jacqueline Brauman.

Re: ALAN WILLIAM HUMPHREY, late of 22 Stuart Avenue, Cheltenham, Victoria 3192, retired flight engineer, deceased.

Creditors, next-of-kin and others having claims in respect of the estate of the deceased, who died 18 September 2018, are required by the executor, Vanessa Joy Humphrey, to send particulars to her, care of the undermentioned solicitors, by 31 January 2019, after which date the executor may convey and distribute the assets, having regard only to the claims of which she then has.

TRAGEAR & HARRIS LAWYERS,
1/23 Melrose Street, Sandringham 3191.

Re: DOUGLAS JOHN RAMSAY
CAWTRWRIGHT, late of 7 Elberta Avenue,
Templestowe Lower 3107.

Creditors, next-of-kin and others having claims in respect of the estate of the deceased, who died 19 July 2018, are required by the executor, Kathleen Marie Taylor, to send particulars of their claim to her, care of the undermentioned solicitors, by 6 February 2019, after which date the said executor may convey or distribute the assets, having regard only to the claims of which she then has notice.

TUCKER PARTNERS,
Level 34, 360 Collins Street, Melbourne 3000.

STEFANIA DRANDI, late of 155 Nelson Place, Williamstown, Victoria 3016, home duties, deceased.

Creditors, next-of-kin and others having claims in respect of the Will/estate of the abovenamed deceased, who died on 11 April 2018, are required by the executor, Frank Anthony Drandi, care of 43 Ferguson Street, Williamstown, Victoria 3016, to send particulars

of their claims to him by 29 January 2019, after which date the executor may convey or distribute the assets and distribute the estate, having regard only to the claims of which he then has notice. Probate was granted in Victoria on 5 November 2018.

Dated 29 November 2018

WILCKENS ROCHE LAWYERS,
43 Ferguson Street, Williamstown, Victoria 3016.
PO Box 18, Williamstown, Victoria 3016.
DX 16101 Williamstown.
Ph: (03) 8383 5999, Fax: (03) 8383 5900.
LK:ALS:170708. Contact: Laszlo Kohegyi.

Victoria, to send particulars to him by 30 January 2019, after which date the executor may convey or distribute the assets, having regard only to the claims of which he then has notice.

WISEWOULD MAHONY,
Level 8, 419 Collins Street, Melbourne 3000.

Re: ABEL ESTEVES ALVES, deceased.

Creditors, next-of-kin and others having claims in respect of the estate of the deceased, who died on 6 July 2018, are required by the personal representatives, Equity Trustees Limited, ACN 004 031 298, to send particulars to the personal representatives, care of their below lawyers, by 1 February 2019, after which date the personal representatives may convey or distribute the assets, having regard only to the claims of which they have notice.

WILLS & WEALTH PTY LTD,
19 Carpenter Street, Brighton, Victoria 3186.

Re: ETHEL MAY ROWE, deceased.

Creditors, next-of-kin and others having claims in respect of the estate of the deceased, who died on 24 July 2018, are required by the personal representatives, Equity Trustees Wealth Services Limited, ACN 006 132 332, to send particulars to the personal representatives, care of their below lawyers, by 1 February 2019, after which date the personal representatives may convey or distribute the assets, having regard only to the claims of which they have notice.

WILLS & WEALTH PTY LTD,
19 Carpenter Street, Brighton, Victoria 3186.

Re: JOHN ELLIS SEVER, deceased, late of 371 Manningham Road, Doncaster, Victoria, accountant.

Creditors, next-of-kin and others having claims in respect of the estate of the deceased, who died on 17 August 2017, are required by the executor, Robert O'Keefe, care of Wisewould Mahony, Level 8, 419 Collins Street, Melbourne,

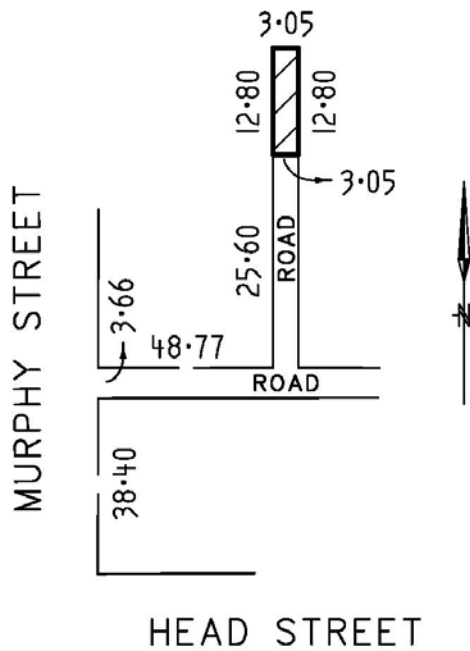
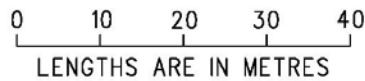
**GOVERNMENT AND OUTER BUDGET
SECTOR AGENCIES NOTICES**

BAYSIDE CITY COUNCIL

Road Discontinuance

Pursuant to section 206 and Schedule 10, Clause 3 of the **Local Government Act 1989**, Bayside City Council at its ordinary meeting held on 20 November 2018, resolved to discontinue the road adjoining 42 Murphy Street and 55 Brickwood Street, Brighton, shown by hatching on the plan below, and to sell the land from the road to the owners of 42 Murphy Street and 55 Brickwood Street, Brighton, by private treaty.

PARISH OF PRAHRAN
AT ELSTERNWICK
SECTION 26
CROWN ALLOTMENT 1 (PART)



MICK CUMMINS
Chief Executive Officer



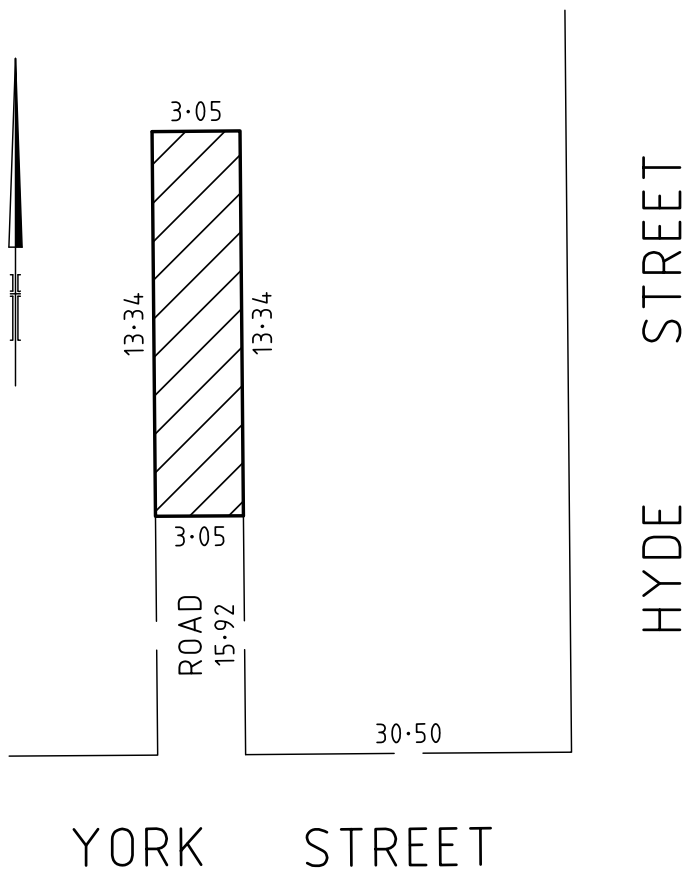
Maribyrnong
CITY COUNCIL

Local Government Act 1989
ROAD DISCONTINUANCE

Road Abutting 2 York Street, Yarraville

Maribyrnong City Council (Council) has formed the opinion that part of the road abutting the property at 2 York Street, Yarraville, shown hatched on the plan below, being part of the road contained in Certificate of Title Volume 11837 Folio 884, is not reasonably required as a road for public use. Council resolved on 20 November 2018, acting under Clause 3 of Schedule 10 and sections 206 and 207B of the **Local Government Act 1989**, to discontinue part of the road and to sell the discontinued road to the abutting owners of 2 York Street, Yarraville.

The section of the road shown hatched is to be sold subject to any right, power or interest held by City West Water in connection with any sewers, drain or pipes under the control of that authority in the road.



STEPHEN WALL
Chief Executive Officer
Maribyrnong City Council

Planning and Environment Act 1987
ALPINE RESORTS PLANNING SCHEME
Notice of the Preparation of an Amendment
Amendment C28

The Minister for Planning has prepared Amendment C28 to the Alpine Resorts Planning Scheme. The land affected by the Amendment is land within the Mt Hotham Alpine Resort.

The Amendment proposes to implement the Mt Hotham Alpine Resort Master Plan by amending the Incorporated Document ‘Hotham Village – Mt Hotham – Comprehensive Development Plan 1’ and Mt Hotham Strategic Statement.

You may inspect the Amendment, any documents that support the Amendment and the explanatory report about the Amendment, free of charge, at the following locations: during office hours, at the office of the planning authority, Minister for Planning, 8 Nicholson Street, East Melbourne; during office hours, at the office of the Mt Hotham Alpine Resort Management Board, Great Alpine Road, Mt Hotham; during office hours, at the DELWP Hume Region office at 89 Sydney Road, Benalla; and at the Department of Environment, Land, Water and Planning website, www.delwp.vic.gov.au/public-inspection

Any person who may be affected by the Amendment may make a submission to the planning authority about the Amendment. Submissions must be made in writing giving the submitter’s name and contact address, clearly stating the grounds on which the Amendment is supported or opposed and indicating what changes (if any) the submitter wishes to make.

Name and contact details of submitters are required for the planning authority to consider submissions and to notify such persons of the opportunity to attend any public hearing held to consider submissions. The closing date for submissions is 10 January 2019. A submission must be sent to the Minister for Planning, PO Box 500, East Melbourne, Victoria 8002.

The planning authority must make a copy of every submission available at its office for any person to inspect, free of charge, for two months after the Amendment comes into operation or lapses.

STUART MENZIES
Director, State Planning Services
Department of Environment, Land, Water and Planning

Planning and Environment Act 1987
BANYULE PLANNING SCHEME
Notice of the Preparation of an Amendment
Amendment C152

The Banyule City Council has prepared Amendment C152 to the Banyule Planning Scheme. The Amendment applies to 22 Arden Crescent, Rosanna.

The Amendment proposes to apply a Heritage Overlay HO198 to 22 Arden Crescent, Rosanna, on a permanent basis.

Specifically the Amendment seeks to:

- amend Map No. 10HO and 11HO to apply a Heritage Overlay HO198 to 22 Arden Crescent, Rosanna;
- update the schedule to the Heritage Overlay to include HO198; and
- include the Statement of Significance for 22 Arden Crescent, Rosanna, as an incorporated document in the planning scheme.

You may inspect the Amendment, any documents that support the Amendment and the explanatory report about the Amendment, free of charge, at the following locations: during office hours, at the office of the planning authority, Greensborough Service Centre Level 3, 1 Flintoff Street, Greensborough; on the Shaping Banyule Page of Banyule City Council’s website, <https://shaping.banyule.vic.gov.au>; or at the Department of Environment, Land, Water and Planning website, www.delwp.vic.gov.au/public-inspection

Any person who may be affected by the Amendment may make a submission to the planning authority about the Amendment. Submissions must be made in writing giving the submitter's name and contact address, clearly stating the grounds on which the Amendment is supported or opposed and indicating what changes (if any) the submitter wishes to make.

Name and contact details of submitters are required for council to consider submissions and to notify such persons of the opportunity to attend council meetings and any public hearing held to consider submissions. The closing date for submissions is 15 January 2019. A submission must be sent to Banyule City Council, PO Box 94, Greensborough, Victoria 3088, or may be lodged online at www.shaping.banyule.vic.gov.au

The planning authority must make a copy of every submission available at its office for any person to inspect, free of charge, for two months after the Amendment comes into operation or lapses.

ALISON FOWLER
Senior Strategic Planner

Creditors, next-of-kin and others having claims against the estate of any of the undermentioned deceased persons are required to send particulars of their claims to State Trustees Limited, ABN 68 064 593 148, of 1 McNab Avenue, Footscray, Victoria 3011, the personal representative, on or before 30 January 2019, after which date State Trustees Limited may convey or distribute the assets, having regard only to the claims of which State Trustees Limited then has notice.

ARMSTRONG, Robert Peter, late of Benetas – St Paul's Terrace, 2B Towerhill Road, Frankston, Victoria 3199, retired, deceased, who died on 31 July 2018.

CHAMBERS, Don, late of 23 Stenson Road, Kealba, Victoria 3021, retired, deceased, who died on 19 August 2018.

COBURN, Evelyn Joyce, late of Lexington Gardens Retirement Village, 114 Westall Road, Clayton South, Victoria 3169, retired, deceased, who died on 21 October 2018.

FERRIS, John Alva, late of Room 19, St Vincents Care Eltham – Willandra, 43 Diamond Street, Eltham, Victoria 3095, deceased, who died on 24 September 2018.

GIBSON, Steven, late of 7 Gemmell Street, Wangaratta, Victoria 3677, deceased, who died on 15 August 2018.

GREEN, Raymond George, late of Jack Lonsdale Lodge, 232 Spencer Street, Sebastopol, Victoria 3356, deceased, who died on 17 October 2018.

MORTON, Francis John, late of Parkdale House, 43–45 Hebert Street, Parkdale, Victoria 3194, retired, deceased, who died on 24 September 2018.

MOYNIHAN, Anne, late of 2/16 Simpson Street, Northcote, Victoria 3070, deceased, who died on 15 April 2018.

ROE, Michael John Joseph, late of 69 Sturt Street, Mulwala, New South Wales 2647, deceased, who died on 14 May 2018.

SIEBERT, Duncan Francis, late of Unit 2, 88 Orr Street, Shepparton, Victoria 3630, deceased, who died on 10 December 2017.

WRIGHT, Richard Derek, late of Room 91, Sutton Park Aged Care, 126 Exford Road, Melton South, Victoria 3338, retired, deceased, who died on 24 February 2018.

Dated 21 November 2018

Creditors, next-of-kin and others having claims against the estate of any of the undermentioned deceased persons are required to send particulars of their claims to State Trustees Limited, ABN 68 064 593 148, of 1 McNab Avenue, Footscray, Victoria 3011, the personal representative, on or before 1 February 2019, after which date State Trustees Limited may convey or distribute the assets, having regard only to the claims of which State Trustees Limited then has notice.

FENSOM, Colin John, late of 26 Mathieson Street, Coburg North, Victoria 3058, deceased, who died on 29 August 2018.

HENN, Jodie, late of Unit 2, 100 The Boulevard, Norlane, Victoria 3214, deceased, who died on 7 September 2018.

MARTELL, Norman William, late of 5 Lynch Close, Wonthaggi, Victoria 3995, deceased, who died on 16 July 2018.

POPADIC, Zlatica, late of Mayflower Aged Care, 56 Elliott Street, Reservoir, Victoria 3073, deceased, who died on 18 March 2018.

VUKOVIC, Tomislav, late of 14 Waterloo Street, Brighton, Victoria 3186, deceased, who died on 21 July 2018.

Dated 23 November 2018

INTERIM EXEMPTION

Application No. H329/2018

Geelong Grammar School applied to the Victorian Civil and Administrative Tribunal under to section 89 of the **Equal Opportunity Act 2010** (the Act) for an interim exemption to enable the applicant to, from time to time:

- (a) structure waiting and enrolment lists to target prospective students of either gender;
 - (b) offer places to students of either gender to maintain a gender balance;
 - (c) reject applications based on gender to maintain a co-educational balance;
 - (d) advertise for prospective male or female students in any year level where future waiting lists show a gender imbalance;
 - (e) offer scholarships to students of a minority gender at a particular year level and advertise the availability of such scholarships; and
 - (f) grant incentive rebates or discounts to parents of a minority gender in a particular year level to achieve a co-educational balance and advertise that such rebates or discounts are available
- (the exempt conduct).

Upon reading the material filed in support of this application, including the affidavit of Vice Principal Charlie Scudamore, the Tribunal is satisfied that it is appropriate to grant an interim exemption from sections 38, 44 107 and 182 of the Act to enable the applicant to engage in the exempt conduct until the application is finally heard and determined.

In granting this interim exemption, the Tribunal noted:

- An exemption in identical terms was granted by this Tribunal on 11 November 2013 and will expire on 15 December 2018. An application for a continuing exemption was filed on 12 September 2018. The hearing of the exemption application is currently listed for 19 February 2019.
- The school became co-educational in 1976. For a co-educational school to work best, the applicant considers that it is essential that there be, as far as practicable, equal numbers of female and male students at each year level in the school.
- At present across the campuses, 58.27% of the students are male and 41.73% are female. There are particular gender imbalances in some year levels at present, for example in Year 6 at the Toorak campus 74% of students are male and 26% are female.

- Statistics provided by the applicant highlight that while gender imbalance at the Toorak campus is improving, the applicant is still yet to achieve true co-education through equality in male and female enrolments.
- I am not currently satisfied that an exception applies to the exempt conduct. Accordingly, in the absence of an exemption the exempt conduct would amount to prohibited discrimination.
- When making decisions about exemptions, the Tribunal is required to give proper consideration to relevant human rights as set out in the **Charter of Human Rights and Responsibilities Act 2006** (Charter). Arguably, this exemption limits the right to equality and in particular the right to equal and effective protection against discrimination of students of students who would wish to be offered a place at the school on the sole basis of their place on a waiting list or obtain a scholarship, rebate or incentive based on gender neutral criteria. I am satisfied that for the purposes of this interim exemption, the limit imposed by this exemption is reasonable and justified under the Charter.

The Tribunal hereby grants an interim exemption from the operation of sections 44, 107 and 182 of the Act to enable the applicant to engage in the exempt conduct.

This interim exemption is to remain in force from the day on which notice of the interim exemption is published in the Government Gazette until 31 March 2019.

Dated 29 November 2018

A. SMITH
Member

INTERIM EXEMPTION

Application No. H347/2018

The Victorian Civil and Administrative Tribunal has considered an application pursuant to section 89 of the **Equal Opportunity Act 2010** (the Act) by St Michael's Grammar School (the applicant). The application for exemption is to enable the applicant to:

- (a) advertise for prospective female students to enrol;
- (b) structure its waiting lists so prospective female students are favoured;
- (c) allocate student placements so female students are favoured; and
- (d) offer bursaries, scholarships and enrolments targeted at prospective and existing female students (the exempt conduct).

Upon reading the material filed in support of this application, including the affidavit of Terrie Jones and having regard to an earlier exemption which will expire on 30 November 2018, the Tribunal is satisfied that it is appropriate to grant an interim exemption from sections 38, 44, 107 and 182 to enable the applicant to engage in the exempt conduct until the application is finally heard and determined.

In granting this exemption, the Tribunal noted:

- The applicant is committed to coeducation and implementing the philosophy of equal opportunity. It aims to achieve equal gender balance at each year level. Statistical information shows that, despite the previous exemptions, across the school, female students total less than 50% of the school population.
- Previous exemptions have been granted to the applicant in similar terms, the last of which will expire on 30 November 2018. I am not currently satisfied that an exception applies to the exempt conduct. Accordingly, in the absence of an exemption the exempt conduct would amount to prohibited discrimination.
- When making decisions about exemptions, the Tribunal is required to give proper consideration to relevant human rights as set out in the **Charter of Human Rights and Responsibilities Act 2006** (Charter). Arguably, this exemption limits the right to equality and in particular the right

to equal and effective protection against discrimination of male students who would otherwise be offered a place at the school based solely on their place on a waiting list or be eligible for a bursary or scholarship. I am satisfied that, for the purposes of this interim exemption, the limit imposed by this exemption is reasonable and justified under the Charter.

The Tribunal hereby grants an interim exemption from the operation of sections 38, 44, 107 and 182 of the Act to enable the applicant to engage in the exempt conduct.

This exemption is to remain in force from the day on which notice of the exemption is published in the Government Gazette (or from 1 December 2018, whichever is the later) until 20 April 2019.

Dated 19 November 2018

B. STEELE
Senior Member

Associations Incorporation Reform Act 2012

NOTICE OF ISSUE OF CERTIFICATE OF INCORPORATION PURSUANT TO SECTION 13 OF THE ASSOCIATIONS INCORPORATION REFORM ACT 2012

Notice is hereby given pursuant to section 13 of the **Associations Incorporation Reform Act 2012** that a certificate of incorporation was issued by the Registrar of Incorporated Associations on 27 November 2018 to Southern Obedience Dog Club Inc. The Association is now incorporated under the said Act.

Dated 29 November 2018

DAVID JOYNER
Deputy Registrar of Incorporated Associations
PO Box 4567
Melbourne, Victoria 3001

Geographic Place Names Act 1998

NOTICE OF REGISTRATION OF GEOGRAPHIC NAMES

The Registrar of Geographic Names hereby gives notice of the registration of the undermentioned place names.

Road Naming:

Change Request Number	Road Name	Locality	Naming Authority and Location
117303	Ouyen Lake Road	Ouyen	Mildura Rural City Council The road traverses west from Scott Street.
117303	Ticklebelly Hill Track	Ouyen	Mildura Rural City Council The road traverses west from North West Road.
117303	Fairy Dell Ridge	Ouyen	Mildura Rural City Council The road traverses east from Cooper Street.
118469	Bodley Lane	Malvern	Stonnington City Council The road traverses north from Gordon Grove.
11863	Mardling Road	Springhurst	Wangaratta Rural City Council The road traverses east from School Road.

Feature Naming:

Change Request Number	Place Name	Naming Authority and Location
N/A	Pioneers Park	Casey City Council (long-standing name) Located at 1–11 Peel Street, Berwick. For further details see map at www.delwp.vic.gov.au/namingplaces
91055	McCubbin Park	Whitehorse City Council Located at 1 Lake Road, Blackburn. For further details see map at www.delwp.vic.gov.au/namingplaces
118586	Frankston Oval	Frankston City Council (long-standing/base name) Located at Frankston Park. For further details see map at www.delwp.vic.gov.au/namingplaces

Localities:

Change Request Number	Naming Authority	Affected Localities	Location
117569	Yarra Ranges Shire Council	Olinda and Mount Dandenong	Minor boundary realignment to include the parcel of land known as 23 Sunset Avenue in the locality of Olinda. For further details see map at www.delwp.vic.gov.au/namingplaces

Geographic Names Victoria

Land Use Victoria

2 Lonsdale Street

Melbourne 3000

CRAIG L. SANDY
Registrar of Geographic Names

Health Complaints Act 2016

Section 95

PROHIBITION ORDER

This Prohibition Order is made pursuant to section 95 of the **Health Complaints Act 2016** (Act).

The Health Complaints Commissioner (Commissioner) has made this Prohibition Order because the Commissioner has completed an investigation under Part 4 of the Act and is satisfied that:

- the general health service provider named below has contravened a code of conduct applying to the general health service, and
- it is necessary to make this Prohibition Order to avoid a serious risk to the health, safety or welfare of the public.

Name of the general health service provider on whom the Prohibition Order is imposed:	Mr Charles Michael Dispenzeri trading as 'Massage Australia One' and 'Massage One Supplies' ABN 71 505 775 106.
Date this Prohibition Order is made:	21 November 2018
Date on which this Prohibition Order expires:	Until varied or revoked by order of the Commissioner.
Effect of this Prohibition Order:	<p>The general health service provider named above is prohibited from:</p> <ol style="list-style-type: none"> a) Publicly advertising his business in any form. b) Providing any general health service that involves physical contact, including massage services, to any female clients. <p>The general health service provider named above must also display a copy of the Prohibition Order at his business premises and ensure that it is visible.</p>

This Prohibition Order takes effect on the service of the Prohibition Order on the general health service provider to whom it applies.

This Prohibition Order will be published in the Victoria Government Gazette and on the website of the Health Complaints Commissioner at www.hcc.vic.gov.au

KAREN CUSACK
Health Complaints Commissioner

Marine Safety Act 2010

Section 211(1)(b)

NOTICE CONTROLLING NAVIGATION IN THE VICINITY OF WORKS

Parks Victoria, as the declared waterway manager for the waters of the Patterson River upstream of Nepean Highway Bridge to Eumemmering Creek, makes the following notice under section 211(1)(b)(i) of the **Marine Safety Act 2010** (the Act).

The notice published in the Victoria Government Gazette, No. S130 dated Thursday 22 March 2018, in relation to the work area arrangements for the purpose of constructing a bridge over Patterson River is replaced with the following notice.

For the purposes of the works activity proposed by Southern Program Alliance (SPA), sub-contractors Fitzgerald Constructions Australia Pty Ltd will establish works areas for the purpose of constructing a bridge over Patterson River. The navigation and other movement of vessels in the works areas is prohibited, excluding vessels involved in the works, Parks Victoria vessels and Victoria Police vessels.

The works areas will be located between 60 metres upstream and 60 metres downstream of Nepean Highway Bridge. There are three work area arrangements to facilitate a series of bridge span closures:

- Works Zone One:
Northern span river closure with vessel traffic restricted to the southern span.
- Works Zone Two:
Southern span river closure with vessel traffic restricted to the northern span.
- Works Zone Three:
Temporary full river closure for short durations to enable work zone transitions (barge and buoyage movement) and for two bridge beam installations.

The work area arrangements will be activated and marked by water communication buoys. Bridge spans will be open to one-way vessel traffic only. Downstream vessels (transiting in from Port Phillip) have right of way.

Notice of temporary full river closures will be published in advance via a Notice to Mariners.

This notice has effect for the duration of works from the time of publication of this notice to 5.00 pm on 31 March 2019.

Times and dates are subject to change. Changes to times or dates will be advertised on Parks Victoria website via a Notice to Mariners (NTM).

Dated 23 November 2018

BY ORDER OF PARKS VICTORIA

Marine Safety Act 2010
VICTORIAN NOTICE TO MARINERS
AUSTRALIA – VICTORIA
No. 328(T) – 2018
Port of Melbourne

Amendment to Harbour Masters Directions Edition 10 August 2017

- Date:** 22 November 2018
- Refers:** NtM 327/2018 is hereby cancelled
- Details:** In accordance with sections 232(1)(b) and 232(1)(f) of the **Marine Safety Act 2010**, I hereby give the following written directions:

2.9.4 Engagement of pilot

Subject to directions 2.9.1 and 2.9.5, a vessel must not enter or leave port waters of the Port of Melbourne unless the vessel is using the services of a Pilot who either:

- (a) has piloted a vessel during a full movement from outside Port Phillip Heads to berthing and a full movement from a berthed position to leaving Port Phillip Heads within the 90 days immediately prior to the current vessel entering or leaving port waters; or
- (b) is accompanied by a check pilot.

‘Check pilot’ for the purpose of paragraph (b) above means a pilot:

- (i) holding an unrestricted pilot licence in respect of the port of Melbourne and who is authorised by the pilotage services provider employing the check pilot to accompany another pilot on check trips; and
- (ii) who meets the requirements of paragraph (a).

2.9.5 Dispensation by Harbour Master

The Harbour Master may, by certificate issued to the master of a vessel, dispense with the requirement set out in direction 2.9.4 for a specified period of time if the Harbour Master is satisfied that the circumstances of the proposed navigation or movement of the vessel do not involve a significant risk to the safety of persons and the safe operation of vessels in the port waters.

2.9.6 Expiry of clauses

Sections 2.9.4, 2.9.5 and this section expire on 30 June 2019 and will be automatically deleted.

Given in Melbourne on 15 November 2018

- Charts and Publications affected:** Harbour Masters Directions Edition 10
- Further notice:** No further notice will be issued

CAPTAIN ROY STANBROOK FNI
Harbour Master

Port Management Act 1995

PORT MANAGEMENT (LOCAL PORTS) REGULATIONS 2015

Set Aside Determination – Regulation 11(1)

Local Ports of Port Phillip, Western Port and/or Port Campbell

As the Port Manager of Port Phillip, Parks Victoria has set aside an area of Port Phillip to facilitate the Denis Walter Carols by the Bay organised by Carols by the Bay Incorporated adjacent to the Geelong Waterfront Foreshore between the eastern beach swimming enclosure and the Royal Geelong Yacht Club. The set aside prohibits all persons entering the area between 7.00 pm and 10.00 pm on Saturday 1 December 2018. The full declaration including event information is available on Parks Victoria's website.

Dated 21 November 2018

BY ORDER OF PARKS VICTORIA

Retirement Villages Act 1986

SECTION 32

Extinguishment of
Retirement Village Charge

I hereby declare that pursuant to section 29 of the **Retirement Villages Act 1986** Retirement Village Charge V055654V, registered on Certificate of Title Volume 08869 Folio 530 on 23 October 1997, under the **Transfer of Land Act 1958**, is extinguished.

Dated 19 November 2018

SIMON COHEN
Deputy Secretary, Regulation and
Director, Consumer Affairs Victoria

Retirement Villages Act 1986

SECTION 39

Extinguishment of
Retirement Village Notice

I hereby declare that pursuant to section 39 of the **Retirement Villages Act 1986** Retirement Village Notice U866046C, registered on Certificate of Title Volume 08869 Folio 0530 on 10 July 1997, under the **Transfer of Land Act 1958**, is cancelled.

Dated 19 November 2018

SIMON COHEN
Deputy Secretary, Regulation and
Director, Consumer Affairs Victoria

Safety on Public Land Act 2004

DECLARATION OF PUBLIC SAFETY ZONES

The Secretary to the Department of Environment, Land, Water and Planning makes a Declaration of Public Safety Zone pursuant to section 4(1) of the **Safety on Public Land Act 2004**:

1. Definitions

For the purposes of this declaration:

- (i) 'the Act' means the **Safety on Public Land Act 2004**;
- (ii) 'Buffer' means an area of State forest that extends 150 metres outside the perimeter of any Fire Operations Area;
- (iii) 'Fire Operations' means any activities undertaken on State forest to meet the obligations of the Secretary under section 62(2) of the **Forests Act 1958**, that are:
 - (a) Identified on a Fire Operations Plan or Joint Fuel Management Program; or
 - (b) Ancillary works to the activities identified on a Fire Operations Plan or Joint Fuel Management Program.
- (iv) 'Fire Operations Area' means any area of State forest designated as 'burn', 'planned burn' or 'non-burn fuel treatment' in any Fire Operations Plan or Joint Fuel Management Program or in any map approved from time to time under a Fire Operations Plan or Joint Fuel Management Program.
- (v) Both 'Fire Operations Plan' and 'Joint Fuel Management Program' means any plan that has been or is:
 - (a) prepared from time to time in accordance with the Code of Practice for Bushfire Management on Public Land prepared from time to time under Part 5 of the **Conservation, Forests and Lands Act 1987**; and
 - (b) issued or published and applies from time to time during the period of this declaration;related to the role of the Secretary under section 62(2) of the **Forests Act 1958**.
- (vi) 'Public Safety Zone' has the same meaning as in the Act.
- (vii) 'Secretary' means the Secretary to the Department of Environment, Land, Water and Planning.

2. Incorporation of spatial areas by reference

Pursuant to section 4(3) of the Act, this declaration incorporates as a matter any area of State forest designated in any Fire Operations Plan or Joint Fuel Management Program, or in any map approved from time to time under any Fire Operations Plan or Fuel Management Program as 'burn', 'planned burn' or 'non-burn fuel treatment'.

3. Declaration of Public Safety Zone and areas to which the declaration applies

Any area of State forest that is a Fire Operations Area or Buffer is declared to be a Public Safety Zone and, pursuant to section 5(1)(a) of the Act, is an area to which this declaration applies.

4. Purpose for which the areas have been declared

Pursuant to section 5(1)(b) of the Act, the purpose for which a Public Safety Zone has been declared are specified as:

- a) fire operations; and
- b) the maintenance of public safety.

5. Period of the declaration

Pursuant to section 5(1)(c) of the Act, the period for which the Public Safety Zones are declared is specified to be the period commencing from 30 November 2018 to 29 November 2019 inclusive.

6. Activities prohibited

- a) For the purposes of section 5(1)(e) of the Act, the activities that are prohibited in the areas declared to be Public Safety Zones are specified to be:
- (i) activities that interfere with exempt persons undertaking fire operations;
 - (ii) activities that would expose any person to risks to their health or safety.
- b) In clause 6(a) of this declaration –
- (i) ‘activity’ includes:
 - (a) entering a Public Safety Zone;
 - (b) remaining in or being present in a Public Safety Zone;
 - (c) walking, riding or driving in a Public Safety Zone;
 - (d) camping or setting up a camp in a Public Safety Zone; and
 - (e) placing an obstruction within a Public Safety Zone.
 - (ii) ‘exempt person’ means any person or class of person specified in:
 - (a) clause 8 of this declaration; and
 - (b) section 9 of the Act.

7. Periods when access is prohibited

For the purposes of section 5(1)(d) of the Act, the period during which access to a Public Safety Zone is prohibited is the period from commencement of Fire Operations in a Public Safety Zone to the cessation of Fire Operations in that Public Safety Zone, as determined by the following:

Fire Operations:

- a) commence or commenced in a Public Safety Zone upon either of the following occurring or having occurred:
- (i) a notice being displayed on or near that Public Safety Zone in accordance with section 11(1) of the Act;
 - (ii) equipment, machinery or vehicles for fire operations being present in that Public Safety Zone; and
- b) cease upon a notice of the completion of Fire Operations in that Public Safety Zone being displayed on or near that Public Safety Zone by an employee of the Department of Environment, Land, Water and Planning, Parks Victoria, Melbourne Water or VicForests.

For the purposes of this declaration, Fire Operations can commence and cease more than once in a Public Safety Zone.

8. Exempt person or class of person

Pursuant to section 5(2) of the Act, the following persons or classes of person are exempt from the operation of this declaration:

- (a) Employees, agents and contractors of the Department of Environment, Land, Water and Planning, Parks Victoria, Melbourne Water, VicForests, Country Fire Authority and Hancock Victorian Plantations who are trained in Basic Wildfire Awareness or higher, or are accompanied by a person trained in Basic Wildfire Awareness or higher.
- (b) Employees, agents and contractors of the Department of Environment, Land, Water and Planning, Parks Victoria, Melbourne Water and Vic Forests engaged in carrying out their functions.

- (c) Employees, agents and contractors of the Country Fire Authority, WorkSafe, Environment Protection Authority and the State Emergency Services engaged in carrying out their functions.
- (d) Members of Victoria Police engaged in carrying out their functions.

Dated 23 November 2018

Executed by the Secretary to the Department of Environment,
Land, Water and Planning by being signed by its delegate
DARRIN McKENZIE
Deputy Chief Fire Officer, Statewide Integration,
pursuant to a delegation made under section 11(2) of the
Conservation Forests and Lands Act 1987
and dated 3 November 2016

Notes:

1. Fire Operations Plan, Joint Fuel Management Program and maps approved in or under these plans are held at the Department of Environment, Land, Water and Planning (DELWP) Regional Offices at Ballarat, Bendigo, Benalla, Geelong, Traralgon and at 8 Nicholson Street, East Melbourne, Victoria 3002 (by appointment with the Senior Fuel Management Coordinator). The maps are also available on the following website: www.ffm.vic.gov.au/FOP
 2. In addition to the above persons or classes of person exempted under section 5(2), section 9 of the **Safety on Public Land Act 2004** provides that a public safety zone declaration does not apply to the following:
 - the Secretary;
 - an authorised officer;
 - a utility engaged in the carrying out of its functions in a State forest;
 - a transport authority engaged in the carrying out of its functions in a State forest;
 - a person or class of person authorised under section 10 of the **Safety on Public Land Act 2004** to be in the public safety zone.
-

Safety on Public Land Act 2004

DECLARATION OF PUBLIC SAFETY ZONES

I, Darrin McKenzie, Deputy Chief Fire Officer, Statewide Integration, as delegate of the Secretary to the Department of Environment Land Water and Planning, make the following declaration of public safety zones under section 4(1) of the **Safety on Public Land Act 2004**.

1. Definitions

In this declaration:

- (a) 'the Act' means the **Safety on Public Land Act 2004**;
- (b) 'the declared public safety zone' means the area declared under clause 2 of this declaration;
- (c) 'the Schedule' means the Schedule to this declaration; and
- (d) 'Code Red Fire Danger Rating' means a forecast rating announced by the Bureau of Meteorology that represents the fire danger index predicted for a specific area.

2. Declaration of Public Safety Zones

All areas of State forest within the North Central Bureau of Meteorology Forecast District are declared to be public safety zones.

3. Purpose for which the area has been declared

The purpose for which the declared public safety zones have been declared is for the maintenance of public safety.

4. Period of the declaration

The period for which the declared public safety zones are declared is the period commencing from 30 November 2018 and ending on 29 November 2019 inclusive.

5. Activities prohibited

The activities that are prohibited in the declared public safety zones are:

- (a) Knowingly entering a declared public safety zone during a period when access is prohibited; and
- (b) Knowingly remaining in or being present in a declared public safety zone during a period when access is prohibited.

6. Periods when access is prohibited

The times during which access to the declared public safety zone is prohibited are the times when a Code Red Fire Danger Rating applies.

7. Exempt persons or classes of person

Pursuant to section 5(2) of the Act, the following persons or classes of person are exempt from the operation of this declaration:

- (a) Employees, agents and contractors of the Department of Environment Land Water and Planning engaged in carrying out their functions.
- (b) Employees, agents, volunteers and contractors of the Country Fire Authority engaged in carrying out their functions.
- (c) Employees, agents and contractors of the Metropolitan Fire and Emergency Services Board, Ambulance Victoria, WorkSafe Victoria and Environment Protection Authority Victoria engaged in carrying out their functions.
- (d) Members of the police force of Victoria engaged in carrying out their functions.
- (e) Employees, agents and contractors of the Local Government Areas engaged in carrying out their functions.
- (f) Employees, agents and contractors of the Department of Human Services engaged in carrying out their functions.

- (g) Employees, agents, volunteers and contractors of an Emergency Management Service engaged by the Department of Environment Land Water and Planning or the Country Fire Authority to carry out an emergency management function.
- (h) Employees, agents, volunteers and contractors of Networked Emergency Organisation partners engaged by the Department of Environment Land Water and Planning or the Country Fire Authority to carry out their functions.
- (i) Employees, agents and contractors of Water Authorities engaged in carrying out their functions.
- (j) Members of the public using State forest roads as the most practical access to and from private properties surrounding State forest.
- (k) Employees, agents and contractors engaged in accessing and carrying out functions within a prescribed mine, as defined by regulation 5.3.3 of the Occupational Health and Safety Regulations 2007, where both an approved work plan, as defined by section 40 of the **Mineral Resources (Sustainable Development) Act 1990**, and an Emergency plan, prepared in accordance with regulation 5.3.34 of the Occupational Health and Safety Regulations 2007, are in place which address the risk of bushfires.

Dated 23 November 2018

Executed by the Secretary to the Department of Environment,
Land, Water and Planning by being signed by its delegate
DARRIN MCKENZIE
Deputy Chief Fire Officer, Statewide Integration,
pursuant to a delegation made under section 11(2) of the
Conservation Forests and Lands Act 1987
and dated 3 November 2016

Notes:

1. A map showing the public safety zone is held at the Department of Environment Land Water and Planning (DELWP) offices at Ballarat, Bendigo, Benalla, Geelong, Traralgon and Bairnsdale and at DELWP's head office at 8 Nicholson Street, East Melbourne, Victoria 3002 (by appointment with the Policy Officer, Programs, Assets and Risk). The map is also available on the following website: <https://www.ffm.vic.gov.au/permits-and-regulations/closures-of-parks-and-forests>
2. In addition to the above persons or classes of person exempted under section 5(2), section 9 of the **Safety on Public Land Act 2004** provides that a public safety zone declaration does not apply to the following:
 - the Secretary;
 - an authorised officer;
 - a utility engaged in the carrying out of its functions in a State forest;
 - a transport authority engaged in the carrying out of its functions in a State forest;
 - a person or class of person authorised under section 10 of the **Safety on Public Land Act 2004** to be in the public safety zone.

Safety on Public Land Act 2004

DECLARATION OF PUBLIC SAFETY ZONES

I, Darrin McKenzie, Deputy Chief Fire Officer, Statewide Integration, as delegate of the Secretary to the Department of Environment Land Water and Planning, make the following declaration of public safety zones under section 4(1) of the **Safety on Public Land Act 2004**.

1. Definitions

In this declaration:

- (a) 'the Act' means the **Safety on Public Land Act 2004**;
- (b) 'the declared public safety zone' means the area declared under clause 2 of this declaration;
- (c) 'the Schedule' means the Schedule to this declaration; and
- (d) 'Code Red Fire Danger Rating' means a forecast rating announced by the Bureau of Meteorology that represents the fire danger index predicted for a specific area.

2. Declaration of Public Safety Zones

All areas of State forest within the West and South Gippsland Bureau of Meteorology Forecast District are declared to be public safety zones.

3. Purpose for which the area has been declared

The purpose for which the declared public safety zones have been declared is for the maintenance of public safety.

4. Period of the declaration

The period for which the declared public safety zones are declared is the period commencing from 30 November 2018 and ending on 29 November 2019 inclusive.

5. Activities prohibited

The activities that are prohibited in the declared public safety zones are:

- (a) Knowingly entering a declared public safety zone during a period when access is prohibited; and
- (b) Knowingly remaining in or being present in a declared public safety zone during a period when access is prohibited.

6. Periods when access is prohibited

The times during which access to the declared public safety zone is prohibited are the times when a Code Red Fire Danger Rating applies.

7. Exempt persons or classes of person

Pursuant to section 5(2) of the Act, the following persons or classes of person are exempt from the operation of this declaration:

- (a) Employees, agents and contractors of the Department of Environment Land Water and Planning engaged in carrying out their functions.
- (b) Employees, agents, volunteers and contractors of the Country Fire Authority engaged in carrying out their functions.
- (c) Employees, agents and contractors of the Metropolitan Fire and Emergency Services Board, Ambulance Victoria, WorkSafe Victoria and Environment Protection Authority Victoria engaged in carrying out their functions.
- (d) Members of the police force of Victoria engaged in carrying out their functions.
- (e) Employees, agents and contractors of the Local Government Areas engaged in carrying out their functions.
- (f) Employees, agents and contractors of the Department of Human Services engaged in carrying out their functions.

- (g) Employees, agents, volunteers and contractors of an Emergency Management Service engaged by the Department of Environment Land Water and Planning or the Country Fire Authority to carry out an emergency management function.
- (h) Employees, agents, volunteers and contractors of Networked Emergency Organisation partners engaged by the Department of Environment Land Water and Planning or the Country Fire Authority to carry out their functions.
- (i) Employees, agents and contractors of Water Authorities engaged in carrying out their functions.
- (j) Members of the public using State forest roads as the most practical access to and from private properties surrounding State forest.
- (k) Employees, agents and contractors engaged in accessing and carrying out functions within a prescribed mine, as defined by regulation 5.3.3 of the Occupational Health and Safety Regulations 2007, where both an approved work plan, as defined by section 40 of the **Mineral Resources (Sustainable Development) Act 1990**, and an Emergency plan, prepared in accordance with regulation 5.3.34 of the Occupational Health and Safety Regulations 2007, are in place which address the risk of bushfires.

Dated 23 November 2018

Executed by the Secretary to the Department of Environment,
Land, Water and Planning by being signed by its delegate
DARRIN MCKENZIE
Deputy Chief Fire Officer, Statewide Integration,
pursuant to a delegation made under section 11(2) of the
Conservation Forests and Lands Act 1987
and dated 3 November 2016

Notes:

1. A map showing the public safety zone is held at the Department of Environment Land Water and Planning (DELWP) offices at Ballarat, Bendigo, Benalla, Geelong, Traralgon and Bairnsdale and at DELWP's head office at 8 Nicholson Street, East Melbourne, Victoria 3002 (by appointment with the Policy Officer, Programs, Assets and Risk). The map is also available on the following website: <https://www.ffm.vic.gov.au/permits-and-regulations/closures-of-parks-and-forests>
2. In addition to the above persons or classes of person exempted under section 5(2), section 9 of the **Safety on Public Land Act 2004** provides that a public safety zone declaration does not apply to the following:
 - the Secretary;
 - an authorised officer;
 - a utility engaged in the carrying out of its functions in a State forest;
 - a transport authority engaged in the carrying out of its functions in a State forest;
 - a person or class of person authorised under section 10 of the **Safety on Public Land Act 2004** to be in the public safety zone.

Safety on Public Land Act 2004

DECLARATION OF PUBLIC SAFETY ZONES

I, Darrin McKenzie, Deputy Chief Fire Officer, Statewide Integration, as delegate of the Secretary to the Department of Environment Land Water and Planning, make the following declaration of public safety zones under section 4(1) of the **Safety on Public Land Act 2004**.

1. Definitions

In this declaration:

- (a) 'the Act' means the **Safety on Public Land Act 2004**;
- (b) 'the declared public safety zone' means the area declared under clause 2 of this declaration;
- (c) 'the Schedule' means the Schedule to this declaration; and
- (d) 'Code Red Fire Danger Rating' means a forecast rating announced by the Bureau of Meteorology that represents the fire danger index predicted for a specific area.

2. Declaration of Public Safety Zones

All areas of State forest within the East Gippsland Bureau of Meteorology Forecast District are declared to be public safety zones.

3. Purpose for which the area has been declared

The purpose for which the declared public safety zones have been declared is for the maintenance of public safety.

4. Period of the declaration

The period for which the declared public safety zones are declared is the period commencing from 30 November 2018 and ending on 29 November 2019 inclusive.

5. Activities prohibited

The activities that are prohibited in the declared public safety zones are:

- (a) Knowingly entering a declared public safety zone during a period when access is prohibited; and
- (b) Knowingly remaining in or being present in a declared public safety zone during a period when access is prohibited.

6. Periods when access is prohibited

The times during which access to the declared public safety zone is prohibited are the times when a Code Red Fire Danger Rating applies.

7. Exempt persons or classes of person

Pursuant to section 5(2) of the Act, the following persons or classes of person are exempt from the operation of this declaration:

- (a) Employees, agents and contractors of the Department of Environment Land Water and Planning engaged in carrying out their functions.
- (b) Employees, agents, volunteers and contractors of the Country Fire Authority engaged in carrying out their functions.
- (c) Employees, agents and contractors of the Metropolitan Fire and Emergency Services Board, Ambulance Victoria, WorkSafe Victoria and Environment Protection Authority Victoria engaged in carrying out their functions.
- (d) Members of the police force of Victoria engaged in carrying out their functions.
- (e) Employees, agents and contractors of the Local Government Areas engaged in carrying out their functions.
- (f) Employees, agents and contractors of the Department of Human Services engaged in carrying out their functions.

- (g) Employees, agents, volunteers and contractors of an Emergency Management Service engaged by the Department of Environment Land Water and Planning or the Country Fire Authority to carry out an emergency management function.
- (h) Employees, agents, volunteers and contractors of Networked Emergency Organisation partners engaged by the Department of Environment Land Water and Planning or the Country Fire Authority to carry out their functions.
- (i) Employees, agents and contractors of Water Authorities engaged in carrying out their functions.
- (j) Members of the public using State forest roads as the most practical access to and from private properties surrounding State forest.
- (k) Employees, agents and contractors engaged in accessing and carrying out functions within a prescribed mine, as defined by regulation 5.3.3 of the Occupational Health and Safety Regulations 2007, where both an approved work plan, as defined by section 40 of the **Mineral Resources (Sustainable Development) Act 1990**, and an Emergency plan, prepared in accordance with regulation 5.3.34 of the Occupational Health and Safety Regulations 2007, are in place which address the risk of bushfires.

Dated 23 November 2018

Executed by the Secretary to the Department of Environment,
Land, Water and Planning by being signed by its delegate
DARRIN MCKENZIE
Deputy Chief Fire Officer, Statewide Integration,
pursuant to a delegation made under section 11(2) of the
Conservation Forests and Lands Act 1987
and dated 3 November 2016

Notes:

1. A map showing the public safety zone is held at the Department of Environment Land Water and Planning (DELWP) offices at Ballarat, Bendigo, Benalla, Geelong, Traralgon and Bairnsdale and at DELWP's head office at 8 Nicholson Street, East Melbourne, Victoria 3002 (by appointment with the Policy Officer, Programs, Assets and Risk). The map is also available on the following website: <https://www.ffm.vic.gov.au/permits-and-regulations/closures-of-parks-and-forests>
2. In addition to the above persons or classes of person exempted under section 5(2), section 9 of the **Safety on Public Land Act 2004** provides that a public safety zone declaration does not apply to the following:
 - the Secretary;
 - an authorised officer;
 - a utility engaged in the carrying out of its functions in a State forest;
 - a transport authority engaged in the carrying out of its functions in a State forest;
 - a person or class of person authorised under section 10 of the **Safety on Public Land Act 2004** to be in the public safety zone.

Safety on Public Land Act 2004

DECLARATION OF PUBLIC SAFETY ZONES

I, Darrin McKenzie, Deputy Chief Fire Officer, Statewide Integration, as delegate of the Secretary to the Department of Environment Land Water and Planning, make the following declaration of public safety zones under section 4(1) of the **Safety on Public Land Act 2004**.

1. Definitions

In this declaration:

- (a) 'the Act' means the **Safety on Public Land Act 2004**;
- (b) 'the declared public safety zone' means the area declared under clause 2 of this declaration;
- (c) 'the Schedule' means the Schedule to this declaration; and
- (d) 'Code Red Fire Danger Rating' means a forecast rating announced by the Bureau of Meteorology that represents the fire danger index predicted for a specific area.

2. Declaration of Public Safety Zones

All areas of State forest within the Central Bureau of Meteorology Forecast District are declared to be public safety zones.

3. Purpose for which the area has been declared

The purpose for which the declared public safety zones have been declared is for the maintenance of public safety.

4. Period of the declaration

The period for which the declared public safety zones are declared is the period commencing from 30 November 2018 and ending on 29 November 2019 inclusive.

5. Activities prohibited

The activities that are prohibited in the declared public safety zones are:

- (a) Knowingly entering a declared public safety zone during a period when access is prohibited; and
- (b) Knowingly remaining in or being present in a declared public safety zone during a period when access is prohibited.

6. Periods when access is prohibited

The times during which access to the declared public safety zone is prohibited are the times when a Code Red Fire Danger Rating applies.

7. Exempt persons or classes of person

Pursuant to section 5(2) of the Act, the following persons or classes of person are exempt from the operation of this declaration:

- (a) Employees, agents and contractors of the Department of Environment Land Water and Planning engaged in carrying out their functions.
- (b) Employees, agents, volunteers and contractors of the Country Fire Authority engaged in carrying out their functions.
- (c) Employees, agents and contractors of the Metropolitan Fire and Emergency Services Board, Ambulance Victoria, WorkSafe Victoria and Environment Protection Authority Victoria engaged in carrying out their functions.
- (d) Members of the police force of Victoria engaged in carrying out their functions.
- (e) Employees, agents and contractors of the Local Government Areas engaged in carrying out their functions.
- (f) Employees, agents and contractors of the Department of Human Services engaged in carrying out their functions.

- (g) Employees, agents, volunteers and contractors of an Emergency Management Service engaged by the Department of Environment Land Water and Planning or the Country Fire Authority to carry out an emergency management function.
- (h) Employees, agents, volunteers and contractors of Networked Emergency Organisation partners engaged by the Department of Environment Land Water and Planning or the Country Fire Authority to carry out their functions.
- (i) Employees, agents and contractors of Water Authorities engaged in carrying out their functions.
- (j) Members of the public using State forest roads as the most practical access to and from private properties surrounding State forest.
- (k) Employees, agents and contractors engaged in accessing and carrying out functions within a prescribed mine, as defined by regulation 5.3.3 of the Occupational Health and Safety Regulations 2007, where both an approved work plan, as defined by section 40 of the **Mineral Resources (Sustainable Development) Act 1990**, and an Emergency plan, prepared in accordance with regulation 5.3.34 of the Occupational Health and Safety Regulations 2007, are in place which address the risk of bushfires.

Dated 23 November 2018

Executed by the Secretary to the Department of Environment,
Land, Water and Planning by being signed by its delegate
DARRIN MCKENZIE
Deputy Chief Fire Officer, Statewide Integration,
pursuant to a delegation made under section 11(2) of the
Conservation Forests and Lands Act 1987
and dated 3 November 2016

Notes:

1. A map showing the public safety zone is held at the Department of Environment Land Water and Planning (DELWP) offices at Ballarat, Bendigo, Benalla, Geelong, Traralgon and Bairnsdale and at DELWP's head office at 8 Nicholson Street, East Melbourne, Victoria 3002 (by appointment with the Policy Officer, Programs, Assets and Risk). The map is also available on the following website: <https://www.ffm.vic.gov.au/permits-and-regulations/closures-of-parks-and-forests>
2. In addition to the above persons or classes of person exempted under section 5(2), section 9 of the **Safety on Public Land Act 2004** provides that a public safety zone declaration does not apply to the following:
 - the Secretary;
 - an authorised officer;
 - a utility engaged in the carrying out of its functions in a State forest;
 - a transport authority engaged in the carrying out of its functions in a State forest;
 - a person or class of person authorised under section 10 of the **Safety on Public Land Act 2004** to be in the public safety zone.

Safety on Public Land Act 2004

DECLARATION OF PUBLIC SAFETY ZONES

I, Darrin McKenzie, Deputy Chief Fire Officer, Statewide Integration, as delegate of the Secretary to the Department of Environment Land Water and Planning, make the following declaration of public safety zones under section 4(1) of the **Safety on Public Land Act 2004**.

1. Definitions

In this declaration:

- (a) 'the Act' means the **Safety on Public Land Act 2004**;
- (b) 'the declared public safety zone' means the area declared under clause 2 of this declaration;
- (c) 'the Schedule' means the Schedule to this declaration; and
- (d) 'Code Red Fire Danger Rating' means a forecast rating announced by the Bureau of Meteorology that represents the fire danger index predicted for a specific area.

2. Declaration of Public Safety Zones

All areas of State forest within the Mallee Bureau of Meteorology Forecast District are declared to be public safety zones.

3. Purpose for which the area has been declared

The purpose for which the declared public safety zones have been declared is for the maintenance of public safety.

4. Period of the declaration

The period for which the declared public safety zones are declared is the period commencing from 30 November 2018 and ending on 29 November 2019 inclusive.

5. Activities prohibited

The activities that are prohibited in the declared public safety zones are:

- (a) Knowingly entering a declared public safety zone during a period when access is prohibited; and
- (b) Knowingly remaining in or being present in a declared public safety zone during a period when access is prohibited.

6. Periods when access is prohibited

The times during which access to the declared public safety zone is prohibited are the times when a Code Red Fire Danger Rating applies.

7. Exempt persons or classes of person

Pursuant to section 5(2) of the Act, the following persons or classes of person are exempt from the operation of this declaration:

- (a) Employees, agents and contractors of the Department of Environment Land Water and Planning engaged in carrying out their functions.
- (b) Employees, agents, volunteers and contractors of the Country Fire Authority engaged in carrying out their functions.
- (c) Employees, agents and contractors of the Metropolitan Fire and Emergency Services Board, Ambulance Victoria, WorkSafe Victoria and Environment Protection Authority Victoria engaged in carrying out their functions.
- (d) Members of the police force of Victoria engaged in carrying out their functions.
- (e) Employees, agents and contractors of the Local Government Areas engaged in carrying out their functions.
- (f) Employees, agents and contractors of the Department of Human Services engaged in carrying out their functions.

- (g) Employees, agents, volunteers and contractors of an Emergency Management Service engaged by the Department of Environment Land Water and Planning or the Country Fire Authority to carry out an emergency management function.
- (h) Employees, agents, volunteers and contractors of Networked Emergency Organisation partners engaged by the Department of Environment Land Water and Planning or the Country Fire Authority to carry out their functions.
- (i) Employees, agents and contractors of Water Authorities engaged in carrying out their functions.
- (j) Members of the public using State forest roads as the most practical access to and from private properties surrounding State forest.
- (k) Employees, agents and contractors engaged in accessing and carrying out functions within a prescribed mine, as defined by regulation 5.3.3 of the Occupational Health and Safety Regulations 2007, where both an approved work plan, as defined by section 40 of the **Mineral Resources (Sustainable Development) Act 1990**, and an Emergency plan, prepared in accordance with regulation 5.3.34 of the Occupational Health and Safety Regulations 2007, are in place which address the risk of bushfires.

Dated 23 November 2018

Executed by the Secretary to the Department of Environment,
Land, Water and Planning by being signed by its delegate
DARRIN MCKENZIE
Deputy Chief Fire Officer, Statewide Integration,
pursuant to a delegation made under section 11(2) of the
Conservation Forests and Lands Act 1987
and dated 3 November 2016

Notes:

1. A map showing the public safety zone is held at the Department of Environment Land Water and Planning (DELWP) offices at Ballarat, Bendigo, Benalla, Geelong, Traralgon and Bairnsdale and at DELWP's head office at 8 Nicholson Street, East Melbourne, Victoria 3002 (by appointment with the Policy Officer, Programs, Assets and Risk). The map is also available on the following website: <https://www.ffm.vic.gov.au/permits-and-regulations/closures-of-parks-and-forests>
2. In addition to the above persons or classes of person exempted under section 5(2), section 9 of the **Safety on Public Land Act 2004** provides that a public safety zone declaration does not apply to the following:
 - the Secretary;
 - an authorised officer;
 - a utility engaged in the carrying out of its functions in a State forest;
 - a transport authority engaged in the carrying out of its functions in a State forest;
 - a person or class of person authorised under section 10 of the **Safety on Public Land Act 2004** to be in the public safety zone.

Safety on Public Land Act 2004

DECLARATION OF PUBLIC SAFETY ZONES

I, Darrin McKenzie, Deputy Chief Fire Officer, Statewide Integration, as delegate of the Secretary to the Department of Environment Land Water and Planning, make the following declaration of public safety zones under section 4(1) of the **Safety on Public Land Act 2004**.

1. Definitions

In this declaration:

- (a) 'the Act' means the **Safety on Public Land Act 2004**;
- (b) 'the declared public safety zone' means the area declared under clause 2 of this declaration;
- (c) 'the Schedule' means the Schedule to this declaration; and
- (d) 'Code Red Fire Danger Rating' means a forecast rating announced by the Bureau of Meteorology that represents the fire danger index predicted for a specific area.

2. Declaration of Public Safety Zones

All areas of State forest within the Northern Country Bureau of Meteorology Forecast District are declared to be public safety zones.

3. Purpose for which the area has been declared

The purpose for which the declared public safety zones have been declared is for the maintenance of public safety.

4. Period of the declaration

The period for which the declared public safety zones are declared is the period commencing from 30 November 2018 and ending on 29 November 2019 inclusive.

5. Activities prohibited

The activities that are prohibited in the declared public safety zones are:

- (a) Knowingly entering a declared public safety zone during a period when access is prohibited; and
- (b) Knowingly remaining in or being present in a declared public safety zone during a period when access is prohibited.

6. Periods when access is prohibited

The times during which access to the declared public safety zone is prohibited are the times when a Code Red Fire Danger Rating applies.

7. Exempt persons or classes of person

Pursuant to section 5(2) of the Act, the following persons or classes of person are exempt from the operation of this declaration:

- (a) Employees, agents and contractors of the Department of Environment Land Water and Planning engaged in carrying out their functions.
- (b) Employees, agents, volunteers and contractors of the Country Fire Authority engaged in carrying out their functions.
- (c) Employees, agents and contractors of the Metropolitan Fire and Emergency Services Board, Ambulance Victoria, WorkSafe Victoria and Environment Protection Authority Victoria engaged in carrying out their functions.
- (d) Members of the police force of Victoria engaged in carrying out their functions.
- (e) Employees, agents and contractors of the Local Government Areas engaged in carrying out their functions.
- (f) Employees, agents and contractors of the Department of Human Services engaged in carrying out their functions.

- (g) Employees, agents, volunteers and contractors of an Emergency Management Service engaged by the Department of Environment Land Water and Planning or the Country Fire Authority to carry out an emergency management function.
- (h) Employees, agents, volunteers and contractors of Networked Emergency Organisation partners engaged by the Department of Environment Land Water and Planning or the Country Fire Authority to carry out their functions.
- (i) Employees, agents and contractors of Water Authorities engaged in carrying out their functions.
- (j) Members of the public using State forest roads as the most practical access to and from private properties surrounding State forest.
- (k) Employees, agents and contractors engaged in accessing and carrying out functions within a prescribed mine, as defined by regulation 5.3.3 of the Occupational Health and Safety Regulations 2007, where both an approved work plan, as defined by section 40 of the **Mineral Resources (Sustainable Development) Act 1990**, and an Emergency plan, prepared in accordance with regulation 5.3.34 of the Occupational Health and Safety Regulations 2007, are in place which address the risk of bushfires.

Dated 23 November 2018

Executed by the Secretary to the Department of Environment,
Land, Water and Planning by being signed by its delegate
DARRIN MCKENZIE
Deputy Chief Fire Officer, Statewide Integration,
pursuant to a delegation made under section 11(2) of the
Conservation Forests and Lands Act 1987
and dated 3 November 2016

Notes:

1. A map showing the public safety zone is held at the Department of Environment Land Water and Planning (DELWP) offices at Ballarat, Bendigo, Benalla, Geelong, Traralgon and Bairnsdale and at DELWP's head office at 8 Nicholson Street, East Melbourne, Victoria 3002 (by appointment with the Policy Officer, Programs, Assets and Risk). The map is also available on the following website: <https://www.ffm.vic.gov.au/permits-and-regulations/closures-of-parks-and-forests>
2. In addition to the above persons or classes of person exempted under section 5(2), section 9 of the **Safety on Public Land Act 2004** provides that a public safety zone declaration does not apply to the following:
 - the Secretary;
 - an authorised officer;
 - a utility engaged in the carrying out of its functions in a State forest;
 - a transport authority engaged in the carrying out of its functions in a State forest;
 - a person or class of person authorised under section 10 of the **Safety on Public Land Act 2004** to be in the public safety zone.

Safety on Public Land Act 2004

DECLARATION OF PUBLIC SAFETY ZONES

I, Darrin McKenzie, Deputy Chief Fire Officer, Statewide Integration, as delegate of the Secretary to the Department of Environment Land Water and Planning, make the following declaration of public safety zones under section 4(1) of the **Safety on Public Land Act 2004**.

1. Definitions

In this declaration:

- (a) 'the Act' means the **Safety on Public Land Act 2004**;
- (b) 'the declared public safety zone' means the area declared under clause 2 of this declaration;
- (c) 'the Schedule' means the Schedule to this declaration; and
- (d) 'Code Red Fire Danger Rating' means a forecast rating announced by the Bureau of Meteorology that represents the fire danger index predicted for a specific area.

2. Declaration of Public Safety Zones

All areas of State forest within the South West Bureau of Meteorology Forecast District are declared to be public safety zones.

3. Purpose for which the area has been declared

The purpose for which the declared public safety zones have been declared is for the maintenance of public safety.

4. Period of the declaration

The period for which the declared public safety zones are declared is the period commencing from 30 November 2018 and ending on 29 November 2019 inclusive.

5. Activities prohibited

The activities that are prohibited in the declared public safety zones are:

- (a) Knowingly entering a declared public safety zone during a period when access is prohibited; and
- (b) Knowingly remaining in or being present in a declared public safety zone during a period when access is prohibited.

6. Periods when access is prohibited

The times during which access to the declared public safety zone is prohibited are the times when a Code Red Fire Danger Rating applies.

7. Exempt persons or classes of person

Pursuant to section 5(2) of the Act, the following persons or classes of person are exempt from the operation of this declaration:

- (a) Employees, agents and contractors of the Department of Environment Land Water and Planning engaged in carrying out their functions.
- (b) Employees, agents, volunteers and contractors of the Country Fire Authority engaged in carrying out their functions.
- (c) Employees, agents and contractors of the Metropolitan Fire and Emergency Services Board, Ambulance Victoria, WorkSafe Victoria and Environment Protection Authority Victoria engaged in carrying out their functions.
- (d) Members of the police force of Victoria engaged in carrying out their functions.
- (e) Employees, agents and contractors of the Local Government Areas engaged in carrying out their functions.
- (f) Employees, agents and contractors of the Department of Human Services engaged in carrying out their functions.

- (g) Employees, agents, volunteers and contractors of an Emergency Management Service engaged by the Department of Environment Land Water and Planning or the Country Fire Authority to carry out an emergency management function.
- (h) Employees, agents, volunteers and contractors of Networked Emergency Organisation partners engaged by the Department of Environment Land Water and Planning or the Country Fire Authority to carry out their functions.
- (i) Employees, agents and contractors of Water Authorities engaged in carrying out their functions.
- (j) Members of the public using State forest roads as the most practical access to and from private properties surrounding State forest.
- (k) Employees, agents and contractors engaged in accessing and carrying out functions within a prescribed mine, as defined by regulation 5.3.3 of the Occupational Health and Safety Regulations 2007, where both an approved work plan, as defined by section 40 of the **Mineral Resources (Sustainable Development) Act 1990**, and an Emergency plan, prepared in accordance with regulation 5.3.34 of the Occupational Health and Safety Regulations 2007, are in place which address the risk of bushfires.

Dated 23 November 2018

Executed by the Secretary to the Department of Environment,
Land, Water and Planning by being signed by its delegate
DARRIN MCKENZIE
Deputy Chief Fire Officer, Statewide Integration,
pursuant to a delegation made under section 11(2) of the
Conservation Forests and Lands Act 1987
and dated 3 November 2016

Notes:

1. A map showing the public safety zone is held at the Department of Environment Land Water and Planning (DELWP) offices at Ballarat, Bendigo, Benalla, Geelong, Traralgon and Bairnsdale and at DELWP's head office at 8 Nicholson Street, East Melbourne, Victoria 3002 (by appointment with the Policy Officer, Programs, Assets and Risk). The map is also available on the following website: <https://www.ffm.vic.gov.au/permits-and-regulations/closures-of-parks-and-forests>
2. In addition to the above persons or classes of person exempted under section 5(2), section 9 of the **Safety on Public Land Act 2004** provides that a public safety zone declaration does not apply to the following:
 - the Secretary;
 - an authorised officer;
 - a utility engaged in the carrying out of its functions in a State forest;
 - a transport authority engaged in the carrying out of its functions in a State forest;
 - a person or class of person authorised under section 10 of the **Safety on Public Land Act 2004** to be in the public safety zone.

Safety on Public Land Act 2004

DECLARATION OF PUBLIC SAFETY ZONES

I, Darrin McKenzie, Deputy Chief Fire Officer, Statewide Integration, as delegate of the Secretary to the Department of Environment Land Water and Planning, make the following declaration of public safety zones under section 4(1) of the **Safety on Public Land Act 2004**.

1. Definitions

In this declaration:

- (a) 'the Act' means the **Safety on Public Land Act 2004**;
- (b) 'the declared public safety zone' means the area declared under clause 2 of this declaration;
- (c) 'the Schedule' means the Schedule to this declaration; and
- (d) 'Code Red Fire Danger Rating' means a forecast rating announced by the Bureau of Meteorology that represents the fire danger index predicted for a specific area.

2. Declaration of Public Safety Zones

All areas of State forest within the Wimmera Bureau of Meteorology Forecast District are declared to be public safety zones.

3. Purpose for which the area has been declared

The purpose for which the declared public safety zones have been declared is for the maintenance of public safety.

4. Period of the declaration

The period for which the declared public safety zones are declared is the period commencing from 30 November 2018 and ending on 29 November 2019 inclusive.

5. Activities prohibited

The activities that are prohibited in the declared public safety zones are:

- (a) Knowingly entering a declared public safety zone during a period when access is prohibited; and
- (b) Knowingly remaining in or being present in a declared public safety zone during a period when access is prohibited.

6. Periods when access is prohibited

The times during which access to the declared public safety zone is prohibited are the times when a Code Red Fire Danger Rating applies.

7. Exempt persons or classes of person

Pursuant to section 5(2) of the Act, the following persons or classes of person are exempt from the operation of this declaration:

- (a) Employees, agents and contractors of the Department of Environment Land Water and Planning engaged in carrying out their functions.
- (b) Employees, agents, volunteers and contractors of the Country Fire Authority engaged in carrying out their functions.
- (c) Employees, agents and contractors of the Metropolitan Fire and Emergency Services Board, Ambulance Victoria, WorkSafe Victoria and Environment Protection Authority Victoria engaged in carrying out their functions.
- (d) Members of the police force of Victoria engaged in carrying out their functions.
- (e) Employees, agents and contractors of the Local Government Areas engaged in carrying out their functions.
- (f) Employees, agents and contractors of the Department of Human Services engaged in carrying out their functions.

- (g) Employees, agents, volunteers and contractors of an Emergency Management Service engaged by the Department of Environment Land Water and Planning or the Country Fire Authority to carry out an emergency management function.
- (h) Employees, agents, volunteers and contractors of Networked Emergency Organisation partners engaged by the Department of Environment Land Water and Planning or the Country Fire Authority to carry out their functions.
- (i) Employees, agents and contractors of Water Authorities engaged in carrying out their functions.
- (j) Members of the public using State forest roads as the most practical access to and from private properties surrounding State forest.
- (k) Employees, agents and contractors engaged in accessing and carrying out functions within a prescribed mine, as defined by regulation 5.3.3 of the Occupational Health and Safety Regulations 2007, where both an approved work plan, as defined by section 40 of the **Mineral Resources (Sustainable Development) Act 1990**, and an Emergency plan, prepared in accordance with regulation 5.3.34 of the Occupational Health and Safety Regulations 2007, are in place which address the risk of bushfires.

Dated 23 November 2018

Executed by the Secretary to the Department of Environment,
Land, Water and Planning by being signed by its delegate
DARRIN MCKENZIE
Deputy Chief Fire Officer, Statewide Integration,
pursuant to a delegation made under section 11(2) of the
Conservation Forests and Lands Act 1987
and dated 3 November 2016

Notes:

1. A map showing the public safety zone is held at the Department of Environment Land Water and Planning (DELWP) offices at Ballarat, Bendigo, Benalla, Geelong, Traralgon and Bairnsdale and at DELWP's head office at 8 Nicholson Street, East Melbourne, Victoria 3002 (by appointment with the Policy Officer, Programs, Assets and Risk). The map is also available on the following website: <https://www.ffm.vic.gov.au/permits-and-regulations/closures-of-parks-and-forests>
2. In addition to the above persons or classes of person exempted under section 5(2), section 9 of the **Safety on Public Land Act 2004** provides that a public safety zone declaration does not apply to the following:
 - the Secretary;
 - an authorised officer;
 - a utility engaged in the carrying out of its functions in a State forest;
 - a transport authority engaged in the carrying out of its functions in a State forest;
 - a person or class of person authorised under section 10 of the **Safety on Public Land Act 2004** to be in the public safety zone.

Safety on Public Land Act 2004

DECLARATION OF PUBLIC SAFETY ZONES

I, Darrin McKenzie, Deputy Chief Fire Officer, Statewide Integration, as delegate of the Secretary to the Department of Environment Land Water and Planning, make the following declaration of public safety zones under section 4(1) of the **Safety on Public Land Act 2004**.

1. Definitions

In this declaration:

- (a) 'the Act' means the **Safety on Public Land Act 2004**;
- (b) 'the declared public safety zone' means the area declared under clause 2 of this declaration;
- (c) 'the Schedule' means the Schedule to this declaration; and
- (d) 'Code Red Fire Danger Rating' means a forecast rating announced by the Bureau of Meteorology that represents the fire danger index predicted for a specific area.

2. Declaration of Public Safety Zones

All areas of State forest within the North East Bureau of Meteorology Forecast District are declared to be public safety zones.

3. Purpose for which the area has been declared

The purpose for which the declared public safety zones have been declared is for the maintenance of public safety.

4. Period of the declaration

The period for which the declared public safety zones are declared is the period commencing from 30 November 2018 and ending on 29 November 2019 inclusive.

5. Activities prohibited

The activities that are prohibited in the declared public safety zones are:

- (a) Knowingly entering a declared public safety zone during a period when access is prohibited; and
- (b) Knowingly remaining in or being present in a declared public safety zone during a period when access is prohibited.

6. Periods when access is prohibited

The times during which access to the declared public safety zone is prohibited are the times when a Code Red Fire Danger Rating applies.

7. Exempt persons or classes of person

Pursuant to section 5(2) of the Act, the following persons or classes of person are exempt from the operation of this declaration:

- (a) Employees, agents and contractors of the Department of Environment Land Water and Planning engaged in carrying out their functions.
- (b) Employees, agents, volunteers and contractors of the Country Fire Authority engaged in carrying out their functions.
- (c) Employees, agents and contractors of the Metropolitan Fire and Emergency Services Board, Ambulance Victoria, WorkSafe Victoria and Environment Protection Authority Victoria engaged in carrying out their functions.
- (d) Members of the police force of Victoria engaged in carrying out their functions.
- (e) Employees, agents and contractors of the Local Government Areas engaged in carrying out their functions.
- (f) Employees, agents and contractors of the Department of Human Services engaged in carrying out their functions.

- (g) Employees, agents, volunteers and contractors of an Emergency Management Service engaged by the Department of Environment Land Water and Planning or the Country Fire Authority to carry out an emergency management function.
- (h) Employees, agents, volunteers and contractors of Networked Emergency Organisation partners engaged by the Department of Environment Land Water and Planning or the Country Fire Authority to carry out their functions.
- (i) Employees, agents and contractors of Water Authorities engaged in carrying out their functions.
- (j) Members of the public using State forest roads as the most practical access to and from private properties surrounding State forest.
- (k) Employees, agents and contractors engaged in accessing and carrying out functions within a prescribed mine, as defined by regulation 5.3.3 of the Occupational Health and Safety Regulations 2007, where both an approved work plan, as defined by section 40 of the **Mineral Resources (Sustainable Development) Act 1990**, and an Emergency plan, prepared in accordance with regulation 5.3.34 of the Occupational Health and Safety Regulations 2007, are in place which address the risk of bushfires.

Dated 23 November 2018

Executed by the Secretary to the Department of Environment,
Land, Water and Planning by being signed by its delegate
DARRIN MCKENZIE
Deputy Chief Fire Officer, Statewide Integration,
pursuant to a delegation made under section 11(2) of the
Conservation Forests and Lands Act 1987
and dated 3 November 2016

Notes:

1. A map showing the public safety zone is held at the Department of Environment Land Water and Planning (DELWP) offices at Ballarat, Bendigo, Benalla, Geelong, Traralgon and Bairnsdale and at DELWP's head office at 8 Nicholson Street, East Melbourne, Victoria 3002 (by appointment with the Policy Officer, Programs, Assets and Risk). The map is also available on the following website: <https://www.ffm.vic.gov.au/permits-and-regulations/closures-of-parks-and-forests>
2. In addition to the above persons or classes of person exempted under section 5(2), section 9 of the **Safety on Public Land Act 2004** provides that a public safety zone declaration does not apply to the following:
 - the Secretary;
 - an authorised officer;
 - a utility engaged in the carrying out of its functions in a State forest;
 - a transport authority engaged in the carrying out of its functions in a State forest;
 - a person or class of person authorised under section 10 of the **Safety on Public Land Act 2004** to be in the public safety zone.

Water Act 1989

NOTICE OF DETERMINATION

In accordance with section 261 of the **Water Act 1989** and with section 139(3A) – (3C) of the **Water Industry Act 1994**, the Valuer-General has determined the following valuation equalisation factors. These are the factors by which, in the opinion of the Valuer-General, the net annual value of land within the specified area or postcode, determined as at 1 January 2018, ought to be multiplied if the net annual value of the land is to accord with levels of value generally prevailing in that area as at 30 June 1990.

Postcode	Suburb or Area	Residential Equalisation Factor	Commercial Equalisation Factor	Industrial Equalisation Factor
3000	Melbourne	0.39	0.59	0.49
3002	East Melbourne	0.20	0.61	0.60
3003	West Melbourne	0.19	0.46	0.45
3004	St Kilda Road (Melbourne)	0.23	0.45	0.63
3004	Melbourne (Port Phillip)	0.36	0.50	0.62
3005	World Trade Centre	0.39	0.52	0.35
3006	Southbank	0.32	0.55	0.28
3008	Docklands	0.47	0.58	0.34
3011	Footscray, Seddon (Maribyrnong)	0.08	0.43	0.44
3011	Coode Island (Melbourne)	NA	NA	0.60
3012	Brooklyn (Brimbank)	0.11	0.46	0.41
3012	Brooklyn (Hobsons Bay)	0.11	0.41	0.65
3012	Kingsville, Maidstone, Tottenham, West Footscray (Maribyrnong)	0.08	0.38	0.63
3013	Yarraville	0.08	0.25	0.59
3015	Newport, Spotswood	0.08	0.34	0.55
3016	Williamstown	0.09	0.45	0.43
3018	Altona	0.09	0.35	0.31
3019	Braybrook	0.12	0.50	0.56
3020	Sunshine	0.16	0.41	0.21
3021	St Albans, Albanvale, Kealba, Kings Park	0.19	0.46	0.38
3022	Ardeer	0.18	0.41	0.36
3023	Cairnlea, Deer Park (Brimbank)	0.21	0.55	0.38
3023	Burnside, Caroline Springs (Melton)	0.29	0.31	0.42
3024	Wyndham Vale	0.25	0.70	0.69
3024	Mt Cottrell (Melton)	0.29	0.38	0.37
3025	Altona North	0.09	0.49	0.50
3026	Laverton North, Derrimut	0.19	0.43	0.57
3027	Laverton RAAF	0.27	0.61	0.47
3028	Altona Meadows, Seabrook (Hobsons Bay)	0.13	0.53	0.35

Postcode	Suburb or Area	Residential Equalisation Factor	Commercial Equalisation Factor	Industrial Equalisation Factor
3028	Laverton (Wyndham)	0.11	0.35	0.34
3029	Hoppers Crossing, Tarneit (Wyndham)	0.17	0.33	0.30
3029	Truganina (Melton)	0.27	0.34	0.46
3030	Chartwell (Brimbank)	0.19	0.49	0.47
3030	Point Cook, Werribee (Wyndham)	0.22	0.44	0.35
3031	Flemington, Kensington (Melbourne)	0.16	0.50	0.53
3031	Flemington, Kensington (Moonee Valley)	0.12	0.32	0.40
3032	Highpoint City, Maribyrnong (Maribyrnong)	0.11	0.38	0.47
3032	Ascot Vale, Travancore (Moonee Valley)	0.13	0.30	0.29
3033	Keilor East (Brimbank)	0.20	0.56	0.52
3033	Keilor East (Moonee Valley)	0.14	0.44	0.38
3034	Avondale Heights	0.13	0.43	0.41
3036	Keilor, Keilor North	0.19	0.48	0.57
3037	Delahey, Sydenham (Brimbank)	0.18	0.50	0.70
3037	Hillside (Melton)	0.21	0.38	0.81
3038	Taylor's Lakes, Keilor Downs, Bellevue Hill	0.19	0.44	0.61
3039	Moonee Ponds	0.11	0.41	0.34
3040	Aberfeldie, Essendon, Essendon West	0.12	0.31	0.28
3041	Essendon North, Strathmore, Strathmore Heights	0.11	0.36	0.27
3042	Keilor Park (Brimbank)	0.14	0.43	0.20
3042	Airport West, Niddrie (Moonee Valley)	0.13	0.44	0.43
3043	Tullamarine (Brimbank)	0.19	0.47	0.46
3043	Gladstone Park (Hume)	0.15	0.63	0.59
3043	Gowanbrae (Moreland)	0.16	0.54	0.51
3043	Tullamarine (Hume)	0.15	0.60	0.56
3044	Pascoe Vale, Pascoe Vale South	0.13	0.29	0.36
3045	Melbourne Airport	NA	0.54	0.46
3046	Glenroy, Hadfield, Oak Park	0.10	0.33	0.40
3047	Broadmeadows, Dallas, Jacana	0.12	0.66	0.41
3048	Coolaroo, Meadow Heights	0.15	0.53	0.40
3049	Attwood, Westmeadows	0.17	0.56	0.56
3050	Royal Melbourne Hospital	0.28	0.60	0.67

Postcode	Suburb or Area	Residential Equalisation Factor	Commercial Equalisation Factor	Industrial Equalisation Factor
3051	North Melbourne (Melbourne)	0.15	0.50	0.34
3051	North Melbourne (Moonee Valley)	0.13	0.35	0.26
3052	Parkville	0.15	0.53	0.56
3053	Carlton	0.17	0.45	0.33
3054	Carlton North	0.10	0.27	0.42
3055	Brunswick West	0.10	0.19	0.23
3056	Brunswick	0.11	0.27	0.23
3057	Brunswick East	0.11	0.23	0.24
3058	Coburg	0.11	0.34	0.38
3059	Greenvale	0.20	0.62	0.44
3060	Fawkner	0.11	0.31	0.36
3061	Campbellfield	0.15	0.61	0.41
3062	Somerton	0.18	0.54	0.31
3063	Oaklands Junction, Yuroke	0.27	0.63	0.44
3064	Craigieburn, Roxburgh Park	0.18	0.51	0.26
3065	Fitzroy	0.08	0.32	0.17
3066	Collingwood	0.09	0.29	0.25
3067	Abbotsford	0.08	0.39	0.27
3068	Fitzroy North (Moreland)	0.06	0.30	0.35
3068	Clifton Hill, Fitzroy North (Yarra)	0.09	0.28	0.24
3070	Northcote	0.09	0.23	0.27
3071	Thornbury	0.12	0.20	0.32
3072	Preston	0.10	0.23	0.34
3073	Reservoir	0.11	0.25	0.46
3074	Thomastown	0.16	0.45	0.41
3075	Lalor	0.17	0.46	0.40
3076	Epping	0.19	0.47	0.34
3078	Alphington, Fairfield (Darebin)	0.10	0.25	0.35
3078	Alphington, Fairfield (Yarra)	0.11	0.34	0.49
3079	Ivanhoe	0.10	0.34	0.31
3081	Heidelberg Heights, Heidelberg West	0.10	0.40	0.43
3082	Mill Park	0.16	0.49	0.39
3083	Bundoora (Banyule)	0.16	0.37	0.46
3083	Bundoora, Kingsbury (Darebin)	0.16	0.38	0.41
3083	Bundoora (Whittlesea)	0.18	0.56	0.58
3084	Eaglemont, Heidelberg, Rosanna, Viewbank	0.11	0.34	0.42

Postcode	Suburb or Area	Residential Equalisation Factor	Commercial Equalisation Factor	Industrial Equalisation Factor
3085	Macleod, Yallambie	0.13	0.31	0.38
3087	Watsonia	0.14	0.40	0.40
3088	Briar Hill, Greensborough, Saint Helena (Banyule)	0.16	0.55	0.47
3088	Greensborough (Nillumbik)	0.16	0.64	0.54
3089	Diamond Creek	0.20	0.48	0.44
3090	Plenty	0.21	0.40	0.43
3091	Yarrambat	0.24	0.39	0.54
3093	Lower Plenty	0.15	0.45	0.47
3094	Montmorency	0.13	0.41	0.39
3095	Eltham, Research	0.13	0.41	0.53
3096	Wattle Glen	0.18	0.54	0.72
3097	Bend of Islands, Kangaroo Ground	0.25	0.47	0.68
3099	Arthurs Creek, Hurstbridge	0.22	0.37	0.54
3101	Kew	0.11	0.46	0.41
3102	Kew East	0.10	0.40	0.42
3103	Balwyn	0.09	0.38	0.40
3104	Balwyn North	0.08	0.43	0.46
3105	Bulleen	0.10	0.39	0.53
3106	Templestowe	0.15	0.40	0.51
3107	Templestowe Lower	0.10	0.35	0.58
3108	Doncaster	0.10	0.46	0.44
3109	Doncaster East	0.11	0.39	0.38
3111	Donvale	0.13	0.38	0.65
3113	Warrandyte (Manningham)	0.16	0.44	0.62
3113	North Warrandyte (Nillumbik)	0.15	0.43	0.58
3114	Park Orchards	0.16	0.41	0.62
3115	Wonga Park	0.16	0.48	0.60
3116	Chirnside Park	0.17	0.31	0.40
3121	Burnley, Cremorne, Richmond	0.09	0.34	0.19
3122	Hawthorn	0.11	0.39	0.43
3123	Hawthorn East	0.10	0.47	0.46
3124	Camberwell	0.08	0.38	0.43
3125	Burwood (Monash)	0.08	0.51	0.41
3125	Burwood (Whitehorse)	0.08	0.38	0.40
3126	Canterbury	0.12	0.42	0.36
3127	Surrey Hills (Boroondara)	0.09	0.30	0.38
3127	Mont Albert (Whitehorse)	0.08	0.36	0.48

Postcode	Suburb or Area	Residential Equalisation Factor	Commercial Equalisation Factor	Industrial Equalisation Factor
3128	Box Hill, Box Hill South	0.07	0.38	0.35
3129	Box Hill North, Mont Albert North	0.07	0.30	0.31
3130	Blackburn	0.09	0.36	0.36
3131	Forest Hill, Nunawading	0.09	0.41	0.39
3132	Mitcham (Whitehorse)	0.10	0.36	0.42
3133	Vermont, Vermont South	0.10	0.35	0.45
3134	Ringwood North (Manningham)	0.14	0.50	0.58
3134	Ringwood (Maroondah)	0.11	0.44	0.41
3135	Ringwood East, Heathmont	0.11	0.30	0.40
3136	Croydon	0.14	0.37	0.41
3137	Kilsyth South (Maroondah)	0.18	0.38	0.44
3137	Kilsyth (Yarra Ranges)	0.14	0.39	0.39
3138	Mooroolbark	0.17	0.37	0.61
3139	Hoddles Creek, Launching Place, Seville, Wandin	0.18	0.36	0.46
3140	Lilydale	0.18	0.35	0.35
3141	South Yarra (Melbourne)	0.13	0.48	0.32
3141	South Yarra (Stonnington)	0.14	0.46	0.25
3142	Toorak	0.11	0.38	0.42
3143	Armadale	0.10	0.38	0.39
3144	Malvern	0.11	0.40	0.29
3145	Caulfield East (Glen Eira)	0.14	0.48	0.53
3145	Malvern East (Stonnington)	0.10	0.38	0.39
3146	Glen Iris (Boroondara)	0.10	0.44	0.46
3146	Glen Iris (Stonnington)	0.10	0.40	0.56
3147	Ashburton (Boroondara)	0.07	0.35	0.40
3147	Ashburton, Ashwood (Monash)	0.08	0.37	0.40
3148	Chadstone (Monash)	0.10	0.44	0.44
3149	Mount Waverley	0.09	0.43	0.43
3150	Glen Waverley, Wheelers Hill	0.08	0.38	0.39
3151	Burwood East	0.09	0.47	0.47
3152	Knox City Centre, Wantirna, Wantirna South	0.11	0.39	0.50
3153	Bayswater (Knox)	0.12	0.42	0.46
3153	Bayswater North (Maroondah)	0.14	0.40	0.48
3154	The Basin	0.15	0.36	0.51
3155	Boronia	0.13	0.49	0.41
3156	Lysterfield (Casey)	0.11	0.42	0.45

Postcode	Suburb or Area	Residential Equalisation Factor	Commercial Equalisation Factor	Industrial Equalisation Factor
3156	Ferntree Gully, Lysterfield, Upper Ferntree Gully (Knox)	0.10	0.42	0.39
3156	Upper Ferntree Gully (Yarra Ranges)	0.12	0.33	0.47
3158	Upwey	0.14	0.25	0.47
3159	Menzies Creek (Cardinia)	0.18	0.50	0.49
3159	Menzies Creek, Selby (Yarra Ranges)	0.18	0.28	0.49
3160	Belgrave, Tecoma	0.07	0.31	0.40
3161	Caulfield North	0.11	0.31	0.58
3162	Caulfield, Caulfield South	0.10	0.33	0.43
3163	Carnegie, Glen Huntly, Murrumbeena	0.09	0.28	0.39
3165	Bentleigh East	0.09	0.34	0.54
3166	Oakleigh, Oakleigh East, Hughesdale, Huntingdale	0.09	0.37	0.38
3167	Oakleigh South	0.12	0.42	0.50
3168	Clayton	0.06	0.40	0.46
3169	Clarinda, Clayton South	0.11	0.40	0.54
3170	Mulgrave	0.11	0.58	0.46
3171	Springvale	0.10	0.39	0.46
3172	Springvale South (Gr Dandenong)	0.13	0.45	0.52
3172	Dingley Village (Kingston)	0.15	0.46	0.60
3173	Keysborough	0.12	0.46	0.50
3174	Noble Park, Noble Park North	0.12	0.43	0.52
3175	Dandenong, Dandenong South, Bangholme	0.12	0.46	0.50
3177	Doveton	0.15	0.31	0.45
3178	Rowville	0.13	0.41	0.52
3179	Scoresby	0.11	0.47	0.49
3180	Knoxfield	0.10	0.44	0.43
3181	Prahran, Windsor (Port Phillip)	0.13	0.34	0.51
3181	Prahran, Windsor (Stonnington)	0.12	0.35	0.34
3182	St Kilda, St Kilda West	0.11	0.44	0.39
3183	St Kilda East (Glen Eira)	0.12	0.39	0.51
3183	Balaclava (Port Phillip)	0.09	0.29	0.34
3184	Elwood	0.10	0.27	0.34
3185	Elsternwick, Gardenvale (Glen Eira)	0.10	0.30	0.37

Postcode	Suburb or Area	Residential Equalisation Factor	Commercial Equalisation Factor	Industrial Equalisation Factor
3185	Elsternwick, Gardenvale (Port Phillip)	0.08	0.27	0.43
3186	Brighton	0.11	0.21	0.28
3187	Brighton East (Bayside)	0.11	0.26	0.47
3187	Brighton East (Glen Eira)	0.11	0.31	0.51
3188	Hampton, Hampton East	0.10	0.19	0.48
3189	Moorabbin	0.08	0.41	0.43
3190	Highett (Bayside)	0.10	0.28	0.31
3190	Highett (Kingston)	0.08	0.28	0.42
3191	Sandringham	0.10	0.26	0.27
3192	Cheltenham (Bayside)	0.10	0.24	0.30
3192	Cheltenham, Southland Centre (Kingston)	0.09	0.34	0.38
3193	Beaumaris, Black Rock	0.13	0.24	0.48
3194	Mentone, Moorabbin Airport	0.11	0.31	0.55
3195	Aspendale, Aspendale Gardens, Braeside, Mordialloc, Parkdale	0.10	0.37	0.57
3196	Bonbeach, Chelsea, Chelsea Heights, Edithvale	0.09	0.33	0.44
3197	Carrum, Patterson Lakes	0.12	0.34	0.50
3198	Seaford	0.11	0.48	0.43
3199	Frankston	0.14	0.62	0.46
3200	Frankston North	0.14	0.40	0.52
3201	Carrum Downs	0.15	0.38	0.43
3202	Heatherton	0.13	0.45	0.47
3204	Bentleigh, Mckinnon, Ormond	0.08	0.28	0.49
3205	South Melbourne	0.12	0.36	0.31
3206	Albert Park, Middle Park	0.09	0.33	0.37
3207	Port Melbourne (Melbourne)	NA	0.39	0.76
3207	Port Melbourne (Port Phillip)	0.13	0.58	0.59
3211	Little River	0.23	0.31	0.36
3335	Rockbank	0.13	0.24	0.47
3336	Fraser Rise, Deanside, Aintree	0.13	0.24	0.47
3337	Kurunjang, Melton, Toolern Vale	0.26	0.62	0.49
3338	Brookfield, Exford, Melton South, Eynesbury	0.29	0.26	0.35
3340	Balliang East, Balliang, Maddingley, Bacchus Marsh	0.37	0.51	0.44
3427	Diggers Rest	0.30	0.60	0.50
3428	Bulla	0.33	0.59	0.63

Postcode	Suburb or Area	Residential Equalisation Factor	Commercial Equalisation Factor	Industrial Equalisation Factor
3429	Sunbury	0.29	0.59	0.54
3430	Clarkefield (Hume)	0.20	0.56	0.30
3750	Wollert	0.16	0.46	0.57
3751	Woodstock	0.20	0.49	0.54
3752	South Morang	0.24	0.47	0.41
3753	Beveridge	0.22	0.45	0.58
3754	Doreen (Nillumbik)	0.26	0.54	0.67
3754	Doreen, Mernda (Whittlesea)	0.19	0.42	0.53
3755	Yan Yean	0.24	0.49	0.44
3756	Upper Plenty	0.24	0.49	0.53
3757	Whittlesea	0.30	0.44	0.44
3758	Heathcote Junction	0.25	0.45	0.58
3759	Panton Hill	0.21	0.47	0.57
3760	Smiths Gully (Nillumbik)	0.25	0.45	0.60
3761	St Andrews (Nillumbik)	0.29	0.38	0.67
3763	Kinglake	0.30	0.39	0.47
3765	Montrose	0.18	0.37	0.37
3766	Kalorama	0.19	0.31	0.46
3767	Mount Dandenong	0.21	0.32	0.46
3770	Coldstream	0.19	0.32	0.35
3775	Christmas Hills (Nillumbik)	0.26	0.49	0.60
3775	Dixons Creek, Yarra Glen (Yarra Ranges)	0.22	0.44	0.51
3777	Healesville, Toolangi	0.18	0.33	0.37
3781	Cockatoo	0.12	0.31	0.43
3782	Clematis, Emerald	0.14	0.41	0.43
3783	Gembrook	0.17	0.42	0.20
3785	Tremont	0.15	0.34	0.44
3786	Ferny Creek	0.18	0.37	0.44
3787	Sassafras	0.23	0.30	0.40
3788	Olinda	0.20	0.28	0.40
3789	Sherbrooke	0.21	0.34	0.42
3791	Kallista	0.20	0.40	0.42
3792	The Patch	0.22	0.31	0.40
3793	Monbulk	0.18	0.34	0.33
3795	Silvan	0.18	0.29	0.31
3796	Mount Evelyn	0.18	0.32	0.32
3797	Yarra Junction	0.20	0.39	0.42

Postcode	Suburb or Area	Residential Equalisation Factor	Commercial Equalisation Factor	Industrial Equalisation Factor
3799	Warburton, Millgrove, Wesburn	0.18	0.30	0.31
3802	Endeavour Hills	0.15	0.34	0.45
3803	Hallam	0.14	0.36	0.37
3804	Narre Warren North (Casey)	0.16	0.33	0.44
3804	Narre Warren East (Yarra Ranges)	0.20	0.43	0.44
3805	Narre Warren	0.16	0.32	0.27
3806	Berwick, Harkaway	0.17	0.35	0.27
3807	Beaconsfield, Guys Hill (Cardinia)	0.16	0.33	0.24
3807	Beaconsfield (Casey)	0.13	0.41	0.38
3808	Beaconsfield Upper	0.19	0.37	0.29
3809	Officer	0.17	0.12	0.09
3810	Pakenham	0.16	0.31	0.27
3812	Maryknoll, Nar Nar Goon	0.23	0.35	0.36
3813	Tynong	0.24	0.32	0.18
3814	Cora Lynn, Garfield, Vervale	0.23	0.44	0.24
3815	Bunyip, Iona, Tonimbuk	0.23	0.36	0.27
3816	Labertouche, Longwarry, Modella	0.27	0.13	0.34
3818	Athlone, Drouin, Ripplebrook	0.23	0.28	0.21
3820	Warragul	0.23	0.23	0.22
3821	Buln Buln, Nilma, Rokeby	0.23	0.45	0.34
3831	Neerim, Neerim South	0.23	0.21	0.31
3833	Noojee	0.20	0.32	0.39
3910	Langwarrin	0.14	0.36	0.30
3911	Langwarrin South (Frankston)	0.19	0.42	0.42
3911	Baxter (Mornington Peninsula)	0.15	0.28	0.30
3912	Pearcedale (Casey)	0.17	0.52	0.24
3912	Pearcedale, Somerville (Mornington Peninsula)	0.16	0.47	0.39
3913	Tyabb	0.17	0.42	0.34
3915	Hastings, Tuerong	0.15	0.49	0.35
3916	Merricks, Point Leo, Shoreham	0.15	0.50	0.50
3918	Bittern	0.15	0.64	0.18
3919	Crib Point	0.17	0.45	0.26
3920	HMAS Cerberus	0.26	NA	0.45
3926	Balnarring, Balnarring Beach, Merricks Beach, Merricks North	0.15	0.54	0.33
3927	Somers	0.16	0.40	0.41
3928	Main Ridge	0.12	0.59	0.34

Postcode	Suburb or Area	Residential Equalisation Factor	Commercial Equalisation Factor	Industrial Equalisation Factor
3929	Flinders	0.07	0.36	0.44
3930	Mount Eliza	0.15	0.33	0.41
3931	Mornington	0.11	0.31	0.35
3933	Moorooduc	0.12	0.45	0.33
3934	Mount Martha	0.12	0.38	0.37
3936	Arthurs Seat, Dromana, Safety Beach	0.14	0.38	0.19
3937	Red Hill, Red Hill South	0.14	0.44	0.21
3938	McCrae	0.16	0.36	0.35
3939	Fingal, Rosebud	0.15	0.45	0.30
3941	Rye, St Andrews Beach, Tootgarook	0.12	0.33	0.45
3942	Blairgowrie	0.11	0.19	0.69
3943	Sorrento	0.10	0.27	0.55
3944	Portsea	0.13	0.46	0.52
3975	Lyndhurst, Lynbrook (Casey)	0.14	0.20	0.36
3975	Lyndhurst (Gr Dandenong)	0.13	0.46	0.30
3976	Hampton Park	0.14	0.34	0.29
3977	Cannons Creek, Cranbourne, Five Ways, Devon Meadows (Casey)	0.15	0.38	0.30
3977	Skye (Frankston)	0.16	0.48	0.27
3978	Cardinia, Clyde	0.14	0.44	0.41
3980	Blind Bight, Tooradin, Warneet	0.17	0.36	0.23
3981	Bayles, Catani, Dalmore, Heath Hill, Koo Wee Rup, Yannathan	0.19	0.43	0.27
3984	Caldermeade, Corinella, Coronet Bay, Lang Lang	0.24	0.43	0.40
3987	Nyora	0.29	0.50	0.37
3988	Poowong	0.21	0.52	0.46

Water Act 1989

GOULBURN–MURRAY WATER CONNECTIONS PROJECT

Notice of Adoption of a Reconfiguration Plan

LV15 RP01

LV16 RP04

On 22 November 2018, the Connections Reconfiguration Committee, being a committee established by Goulburn–Murray Water under the **Water Act 1989**, determined to adopt Reconfiguration Plan LV15 RP01 and Reconfiguration Plan LV16 RP04.

A copy of each Reconfiguration Plan map can be inspected, free of charge, at the Goulburn–Murray Water website at www.connectionsproject.com.au and free of charge, during office hours, at the offices of the Goulburn–Murray Water Connections Project, 55 Welsford Street, Shepparton.

FRANK FISSELER
Project Director
Connections Project
Goulburn–Murray Water

**Water Act 1989**SALE OF GROUNDWATER LICENCES FROM THE MOORABBIN GROUNDWATER
MANAGEMENT UNIT

Southern Rural Water is auctioning Section 51 Take and Use Groundwater Licences from the Moorabbin Groundwater Management Unit (GMU). The total volume available will be 42.7 ML. The auction will be held on 6 December 2018.

The announcement of this auction is in accordance with section 57 of the **Water Act 1989**, where Gippsland and Southern Rural Water Corporation (trading as Southern Rural Water) is acting as the delegate for the Minister for Environment, Climate Change and Water.

The auction is open to those who completed the application form and met the eligibility requirements advertised in the Bayside Leader, Mordialloc Chelsea Leader and Moorabbin Kingston Glen Eira Leader during October 2018.

The conditions for a licence will include the:

- requirement to take the water from licensed works; and
- standard licence conditions as set out in the Ministerial Policies for Managing Take and Use Licences available from the Victorian Water Register.

Licences may be issued for a period of up to 15 years, after which time they may be renewed in accordance with section 58 of the **Water Act 1989**.

For further information, please contact Liam Murphy at Southern Rural Water on 1300 139 510.

Planning and Environment Act 1987
BOROONDARA PLANNING SCHEME
Notice of Approval of Amendment
Amendment C302boro

The Minister for Planning has approved Amendment C302boro to the Boroondara Planning Scheme.

The Amendment comes into operation on the date this notice is published in the Victoria Government Gazette.

The Amendment corrects a number of anomalies related to the Heritage Overlay in Canterbury, Deepdene, Glen Iris, Hawthorn, Hawthorn East and Kew.

A copy of the Amendment can be inspected, free of charge, at the Department of Environment, Land, Water and Planning website at www.planning.vic.gov.au/public-inspection and free of charge, during office hours, at the offices of the Boroondara City Council, Planning Counter, 8 Inglesby Road, Camberwell.

STUART MENZIES
Director
State Planning Services
Department of Environment, Land, Water and Planning

Planning and Environment Act 1987
BRIMBANK PLANNING SCHEME
Notice of Approval of Amendment
Amendment C188Pt1

The Minister for Planning has approved Amendment C188Pt1 to the Brimbank Planning Scheme.

The Amendment comes into operation on the date this notice is published in the Victoria Government Gazette.

The Amendment corrects errors and anomalies identified in the Brimbank Planning Scheme by rezoning land, applying and deleting overlay provisions and amending Clause 21.07 (Housing), Clause 22 (Heritage Policy), the Schedule to Clause 37.08 and the Schedule to Clause 43.01.

A copy of the Amendment can be inspected, free of charge, at the Department of Environment, Land, Water and Planning website at www.planning.vic.gov.au/public-inspection and free of charge, during office hours, at the offices of the Brimbank City Council, 301 Hampshire Road, Sunshine.

STUART MENZIES
Director
State Planning Services
Department of Environment, Land, Water and Planning

Planning and Environment Act 1987

**ALPINE RESORTS, COLAC OTWAY, CORANGAMITE, GLENELG,
MOYNE, QUEENSCLIFFE, SOUTHERN GRAMPAINS AND WARRNAMBOOL
PLANNING SCHEMES**

Notice of Approval of Amendment

Amendment GC113

The Minister for Planning has approved Amendment GC113 to the Alpine Resorts, Colac Otway, Corangamite, Glenelg, Moyne, Queenscliffe, Southern Grampians and Warrnambool Planning Schemes.

The Amendment comes into operation on the date this notice is published in the Victoria Government Gazette.

The Amendment makes administrative changes to all local policy and local schedules of each planning scheme by:

- making style, format and technical changes to improve presentation and operation;
- correcting inconsistencies and clerical errors;
- changing the operation of amendment date stamps located next to clause numbers.

A copy of the Amendment can be inspected, free of charge, at the Department of Environment, Land, Water and Planning website at www.planning.vic.gov.au/public-inspection and free of charge, during office hours, at the offices of the Colac Otway Shire Council, 2–6 Rae Street, Colac; Corangamite Shire Council, 181 Manifold Street, Camperdown; Glenelg Shire Council, Cliff Street, Portland; Moyne Shire Council, Princes Street, Port Fairy; Borough of Queenscliffe, 50 Learmonth Street, Queenscliff; Southern Grampians Shire Council, 111 Brown Street, Hamilton; and Warrnambool City Council, 25 Liebig Street, Warrnambool.

STUART MENZIES

Director

State Planning Services

Department of Environment, Land, Water and Planning

Planning and Environment Act 1987

GREATER DANDENONG PLANNING SCHEME

Notice of Approval of Amendment

Amendment C208gdan

The Minister for Planning has approved Amendment C208gdan to the Greater Dandenong Planning Scheme.

The Amendment comes into operation on the date this notice is published in the Victoria Government Gazette.

The Amendment extends the expiry clause in Clause 42.02 Vegetation Protection Overlay Schedule 1 by a period of 12 months until 31 December 2019.

A copy of the Amendment can be inspected, free of charge, at the Department of Environment, Land, Water and Planning website at www.planning.vic.gov.au/public-inspection and free of charge, during office hours, at the offices of the Greater Dandenong City Council, 225 Lonsdale Street, Dandenong 3175.

STUART MENZIES

Director

State Planning Services

Department of Environment, Land, Water and Planning

Planning and Environment Act 1987
HORSHAM PLANNING SCHEME
Notice of Approval of Amendment
Amendment C75

The Minister for Planning has approved Amendment C75 to the Horsham Planning Scheme.

The Amendment comes into operation on the date this notice is published in the Victoria Government Gazette.

The Amendment replaces the Municipal Strategic Statement with a new up to date Municipal Strategic Statement.

A copy of the Amendment can be inspected, free of charge, at the Department of Environment, Land, Water and Planning website at www.planning.vic.gov.au/public-inspection and free of charge, during office hours, at the offices of the Horsham Rural City Council, 18 Roberts Avenue, Horsham, Victoria 3402.

STUART MENZIES
Director
State Planning Services
Department of Environment, Land, Water and Planning

Planning and Environment Act 1987
MOONEE VALLEY PLANNING SCHEME
Notice of Approval of Amendment
Amendment C148

The Minister for Planning has approved Amendment C148 to the Moonee Valley Planning Scheme.

The Amendment comes into operation on the date this notice is published in the Government Gazette.

The Amendment rezones 9 Newsom Street, Ascot Vale, from the Industrial 1 Zone to the General Residential Zone, applies a new Schedule 13 to the Design and Development Overlay, applies the Environmental Audit Overlay and deletes Schedule 4 to the Development Plan Overlay from a portion of the land.

The Minister has granted the following permit under Division 5 Part 4 of the Act:

Permit No.	Description of Land
MV/900/2015	9 Newsom Street, Ascot Vale

A copy of the Amendment can be inspected, free of charge, at the Department of Environment, Land, Water and Planning website at www.planning.vic.gov.au/public-inspection and free of charge, during office hours, at the offices of the Moonee Valley City Council, 9 Kellaway Avenue, Moonee Ponds, Victoria 3039.

STUART MENZIES
Director
State Planning Services
Department of Environment, Land, Water and Planning

Planning and Environment Act 1987
MOONEE VALLEY PLANNING SCHEME
Notice of Approval of Amendment
Amendment C198moon

The Minister for Planning has approved Amendment C198moon to the Moonee Valley Planning Scheme.

The Amendment comes into operation on the date this notice is published in the Victoria Government Gazette.

The Amendment corrects a technical error which occurred during approval of Amendment C187 and extends the expiry date of interim tree controls until 29 November 2019.

A copy of the Amendment can be inspected, free of charge, at the Department of Environment, Land, Water and Planning website at www.planning.vic.gov.au/public-inspection and free of charge, during office hours, at the offices of the Moonee Valley City Council, 9 Kellaway Avenue, Moonee Ponds.

STUART MENZIES
Director
State Planning Services
Department of Environment, Land, Water and Planning

Planning and Environment Act 1987
PORT PHILLIP PLANNING SCHEME
Notice of Approval of Amendment
Amendment C151

The Minister for Planning has approved Amendment C151 to the Port Phillip Planning Scheme.

The Amendment comes into operation on the date this notice is published in the Victoria Government Gazette.

The Amendment introduces the Heritage Overlay (HO504) to 77 Park Street, South Melbourne, on a permanent basis by including the property in the Schedule to Clause 43.01 and amending Heritage Overlay maps HO3 and HO4, and makes consequential changes to Clauses 21.07, 22.04 and 72.04 to update the Port Phillip Heritage Review and City of Port Phillip Heritage Policy Map.

A copy of the Amendment can be inspected, free of charge, at the Department of Environment, Land, Water and Planning website at www.planning.vic.gov.au/public-inspection and free of charge, during office hours, at the offices of the Port Phillip City Council, 99a Carlisle Street, St Kilda 3182.

STUART MENZIES
Director
State Planning Services
Department of Environment, Land, Water and Planning

Planning and Environment Act 1987
STONNINGTON PLANNING SCHEME
Notice of Approval of Amendment
Amendment C277

The Minister for Planning has approved Amendment C277 to the Stonnington Planning Scheme.

The Amendment comes into operation on the date this notice is published in the Victoria Government Gazette.

The Amendment applies the Heritage Overlay (HO635 Hawksburn Railway Station Precinct extension) on an interim basis to the properties at 1–11 Howitt Street, 9–19 Hobson Street, 67–79 (odds) and 70 and 76 Hawksburn Road, 362 and 366–370 Toorak Road, South Yarra, while permanent controls are considered as part of Amendment C278. The interim controls will expire on 30 September 2019.

A copy of the Amendment can be inspected, free of charge, at the Department of Environment, Land, Water and Planning website at www.planning.vic.gov.au/public-inspection and free of charge, during office hours, at the offices of the Stonnington City Council, 311 Glenferrie Road, Malvern, Victoria 3144.

STUART MENZIES
Director
State Planning Services
Department of Environment, Land, Water and Planning

This page was left blank intentionally

This page was left blank intentionally

This page was left blank intentionally

PRICING FOR SPECIAL GAZETTE, PERIODICAL GAZETTE AND VICTORIAN LEGISLATION

Retail price varies according to the number of pages in each Victoria Government Special Gazette, Victoria Government Periodical Gazette and Victorian legislation. The table below sets out the prices that apply.

<i>Price Code</i>	<i>No. of Pages (Including cover and blank pages)</i>	<i>Price*</i>	<i>Price Code</i>	<i>No. of Pages (Including cover and blank pages)</i>	<i>Price*</i>
A	1–16	\$4.22	#Z	1407–1470	\$125.60
B	17–32	\$6.33	#ZA	1471–1536	\$131.56
C	33–48	\$8.65	#ZB	1537–1610	\$136.57
D	49–96	\$13.61	#ZC	1611–1666	\$142.32
E	97–144	\$17.51	#ZD	1667–1730	\$147.70
F	145–192	\$20.78	#ZE	1731–1796	\$153.66
G	193–240	\$23.95	#ZF	1797–1860	\$159.20
H	241–288	\$25.43	#ZG	1861–1926	\$164.42
I	289–352	\$28.70	#ZH	1927–1990	\$170.38
J	353–416	\$33.44	#ZI	1991–2056	\$175.76
K	417–480	\$38.19			
L	481–544	\$44.52			
M	545–608	\$50.90			
N	609–672	\$56.28			
O	673–736	\$63.62			
P	737–800	\$70.10			
#Q	821–886	\$76.22			
#R	887–950	\$81.29			
#S	951–1016	\$86.83			
#T	1017–1080	\$92.21			
#U	1081–1146	\$97.75			
#V	1147–1210	\$103.50			
#W	1211–1276	\$108.88			
#X	1277–1340	\$114.78			
#Y	1341–1406	\$119.95			

* All prices include GST

Printed as two volumes

bluestar **PRINT**

The *Victoria Government Gazette* is published by Blue Star Print with the authority of the Government Printer for the State of Victoria

© State of Victoria 2018

This publication is copyright. No part may be reproduced by any process except in accordance with the provisions of the Copyright Act.

Address all enquiries to the Government Printer for the State of Victoria

Level 2, 1 Macarthur Street
Melbourne 3002
Victoria Australia

How To Order



**Retail &
Mail Sales**

Victoria Government Gazette
Ground Floor, Building 8,
658 Church Street,
Richmond 3121
DX 106 Melbourne



Telephone

(03) 8523 4601



Fax

(03) 9600 0478

email

gazette@bluestargroup.com.au

Recommended Retail Price \$2.30 (includes GST)