



Victoria Government Gazette

No. S 220 Wednesday 16 May 2018
By Authority of Victorian Government Printer

Major Transport Projects Facilitation Act 2009

ORDER UNDER SECTION 140 FOR REVOCATION OF PART OF RESERVATION

Order in Council

The Governor in Council under section 140(2) of the **Major Transport Projects Facilitation Act 2009** on the recommendation of the Minister for Roads and Road Safety, revokes any Order in Council reserving the land and any Crown grant, certificate of title or folio of the Register issued or created with respect to the land identified on plan LEGL./18-116 from the Crown land administrator Melbourne Water Corporation to the extent that it relates to the land shown on the plan, for the purposes of the West Gate Tunnel Project.

This Order comes into effect from the date that it is published in the Government Gazette.

Dated 15 May 2018

Responsible Minister:

THE HON LUKE DONNELLAN MP
Minister for Roads and Road Safety

ANDREW ROBINSON
Clerk of the Executive Council

SPECIAL

Major Transport Projects Facilitation Act 2009

ORDER UNDER SECTION 140 FOR REVOCATION OF PART OF RESERVATION

Order in Council

The Governor in Council under section 140(2) of the **Major Transport Projects Facilitation Act 2009** on the recommendation of the Minister for Roads and Road Safety, revokes any Order in Council reserving the land and any Crown grant, certificate of title or folio of the Register issued or created with respect to the land identified on plan LEGL./18-116 from the Crown land administrator Hobsons Bay City Council to the extent that it relates to the land shown on the plan, for the purposes of the West Gate Tunnel Project.

This Order comes into effect from the date that it is published in the Government Gazette.

Dated 15 May 2018

Responsible Minister:
THE HON LUKE DONNELLAN MP
Minister for Roads and Road Safety

ANDREW ROBINSON
Clerk of the Executive Council

Major Transport Projects Facilitation Act 2009

ORDER UNDER SECTION 140 FOR REVOCATION OF PART OF RESERVATION

Order in Council

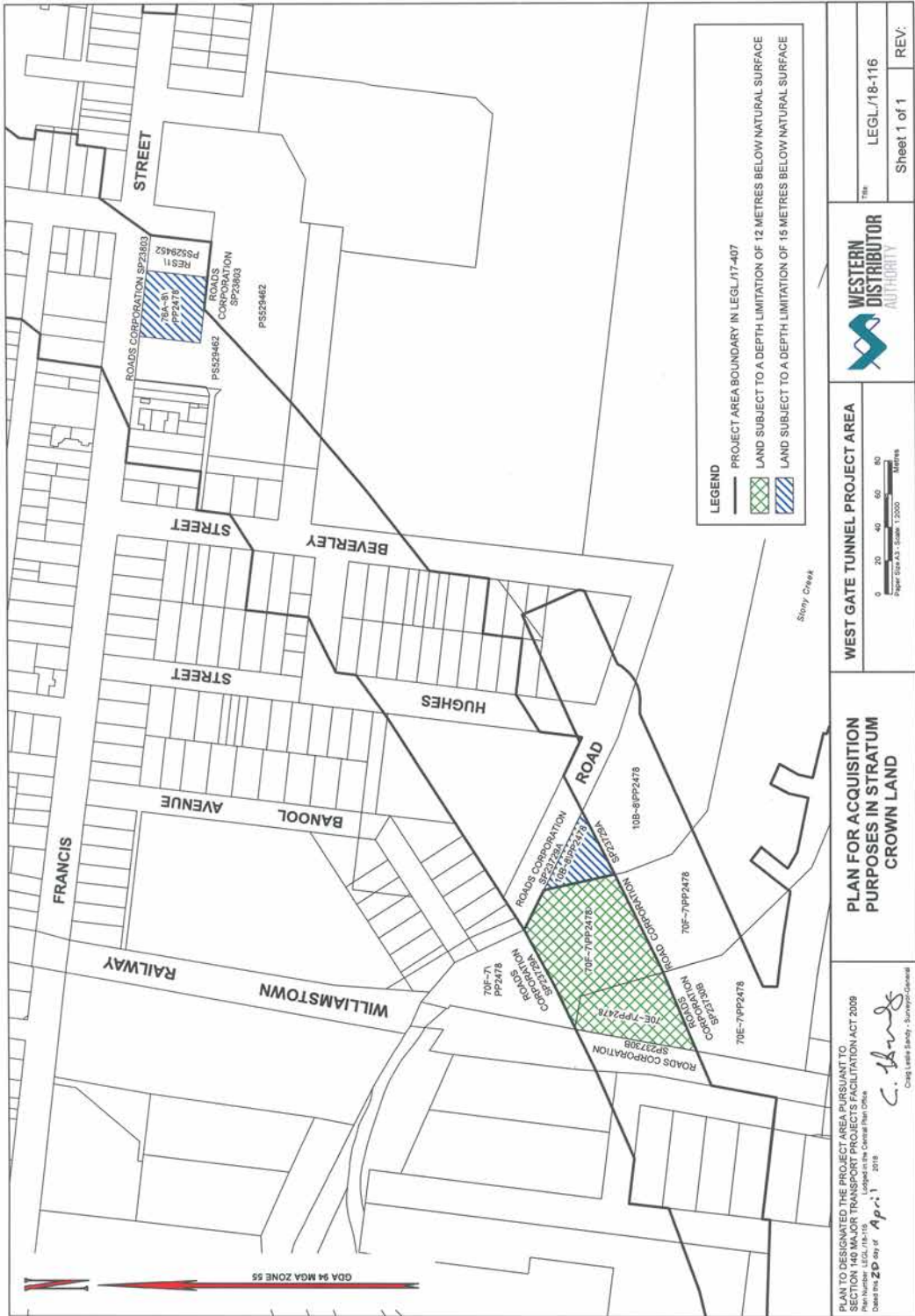
The Governor in Council under section 140(2) of the **Major Transport Projects Facilitation Act 2009** on the recommendation of the Minister for Roads and Road Safety, revokes any Order in Council reserving the land and any Crown grant, certificate of title or folio of the Register issued or created with respect to the land identified on plans LEGL./18-115 and LEGL./18-116 from the Crown land administrator Maribyrnong City Council to the extent that it relates to the land shown on the plan, for the purposes of the West Gate Tunnel Project.

This Order comes into effect from the date that it is published in the Government Gazette.

Dated 15 May 2018

Responsible Minister:
THE HON LUKE DONNELLAN MP
Minister for Roads and Road Safety

ANDREW ROBINSON
Clerk of the Executive Council



WEST GATE TUNNEL PROJECT AREA



LEGEND
 — PROJECT AREA BOUNDARY IN LEG/L17-407
 [Green cross-hatch] LAND SUBJECT TO A DEPTH LIMITATION OF 12 METRES BELOW NATURAL SURFACE
 [Blue diagonal lines] LAND SUBJECT TO A DEPTH LIMITATION OF 15 METRES BELOW NATURAL SURFACE

PLAN FOR ACQUISITION PURPOSES IN STRATUM CROWN LAND

PLAN TO DESIGNATE THE PROJECT AREA PURSUANT TO SECTION 170(1) OF THE ROAD TRANSPORT PROJECTS FACILITATION ACT 2009
 Date of this Plan: 16 May 2018
 Date of this Plan: 20 day of April 2018
 C. [Signature]
 Chief Executive Officer, Western Distributor Authority
 15/11/18 11:51 AM
 15/11/18 11:51 AM
 15/11/18 11:51 AM

THE LEG/L18-116
 Sheet 1 of 1
 REV:

Major Transport Projects Facilitation Act 2009

ORDER UNDER SECTION 162 FOR DECLARATION THAT A STRATUM OF LAND
BELOW GROUND LEVEL IS PROJECT LAND

Order in Council

The Governor in Council under section 162(1) of the **Major Transport Projects Facilitation Act 2009** on the recommendation of the Minister for Roads and Road Safety, declares that the stratum of land below ground level identified on LEGL Plans LEGL./17-427, LEGL./18-114 and LEGL./18-117 is project land, for the purposes of the West Gate Tunnel Project.

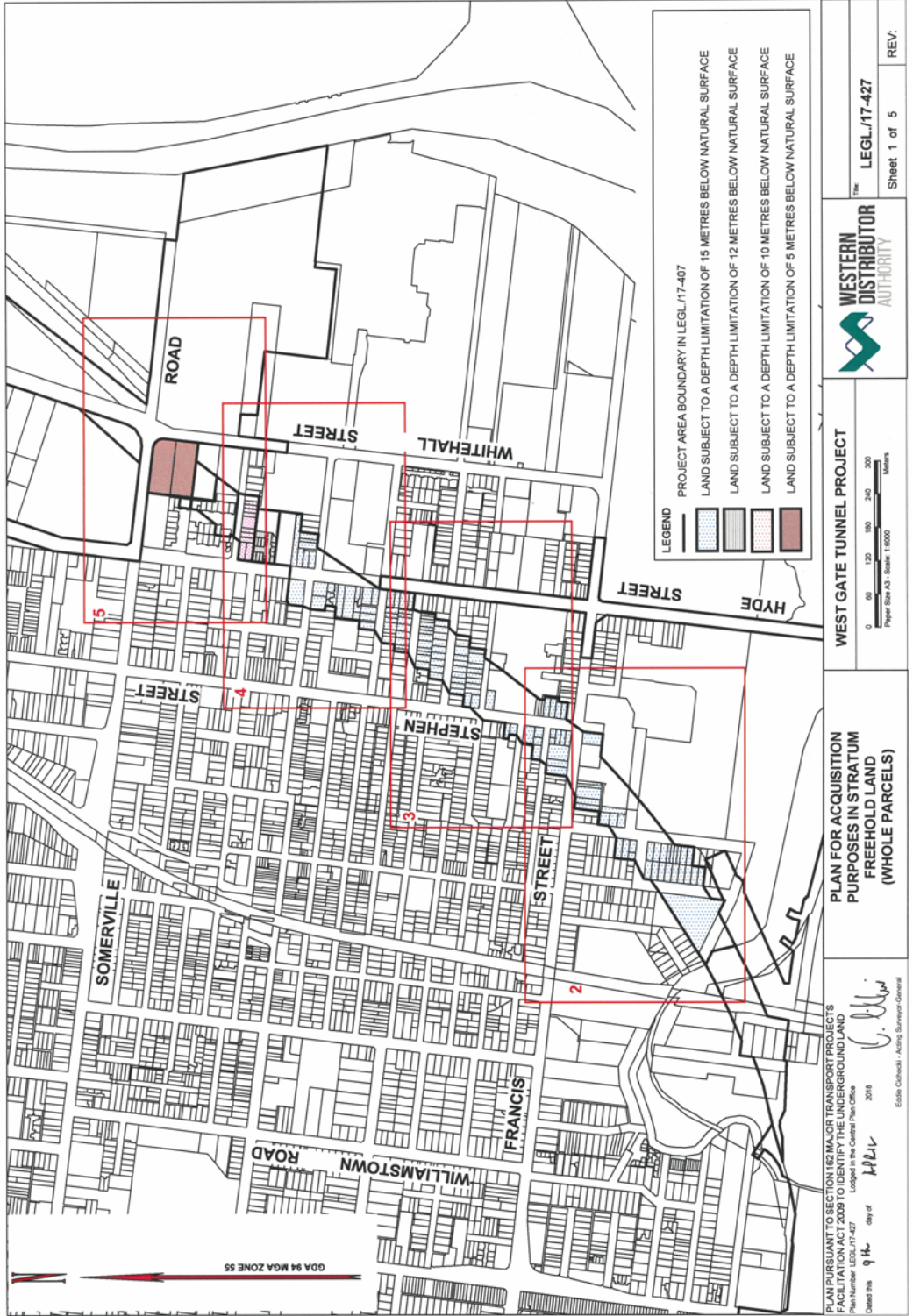
Dated 15 May 2018

Responsible Minister:

THE HON LUKE DONNELLAN MP

Minister for Roads and Road Safety

ANDREW ROBINSON
Clerk of the Executive Council



PLAN PURSUANT TO SECTION 162 MAJOR TRANSPORT PROJECTS FACILITATION ACT 2009 TO IDENTIFY THE UNDERGROUND LAND

Plan Number: LEGL/17-427
 Logged in the Central Plan Office

Date: 9th day of April 2018

ESKIN CROOKS - Acting Surveyor-General

WEST GATE TUNNEL PROJECT

WESTERN DISTRIBUTOR AUTHORITY

THE LEGL/17-427

Sheet 1 of 5

REV.

Scale: 1:1000
 Paper Size A3

© Eskin Crooks, Melbourne Authority/Western Distributor/Transport Projects Area 1 ESK



WESTERN DISTRIBUTOR AUTHORITY

LEGL/17-427
 Sheet 3 of 5
 REV.

WEST GATE TUNNEL PROJECT

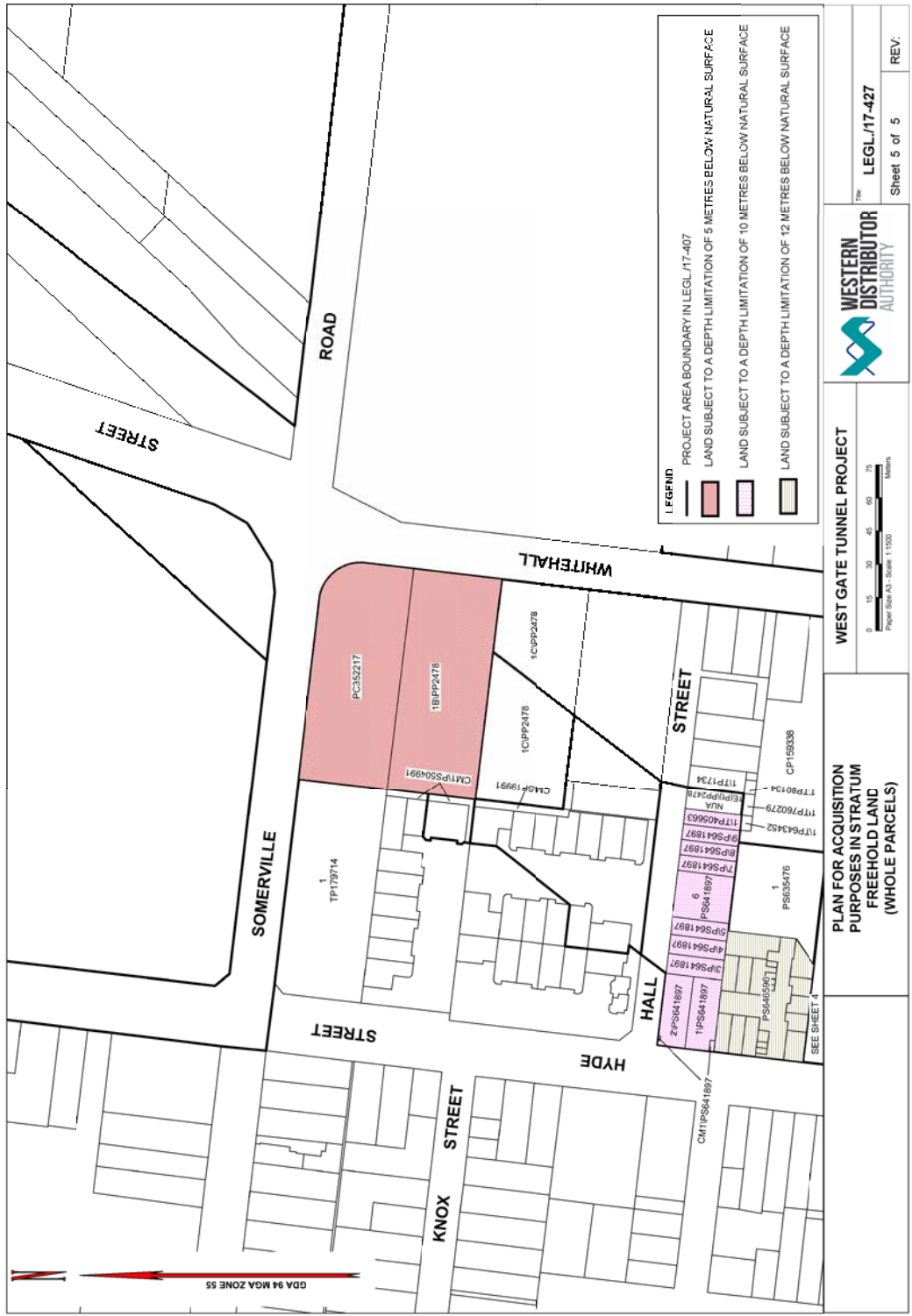
Scale: 1:500
 0 15 30 45 60 75 Meters
 Figure Size A3 - Sheet 11/500

PLAN FOR ACQUISITION PURPOSES IN STRATUM FREEHOLD LAND (WHOLE PARCELS)

PROJECT AREA BOUNDARY IN LEGL/17-407
 LAND SUBJECT TO A DEPTH LIMITATION OF 15 METRES BELOW NATURAL SURFACE

SEE SHEET 2

G:\Energy Melbourne Authority\Western Distributor\Information\Project Area 1.LSD



WESTERN DISTRIBUTOR AUTHORITY

LEGL/17-427

Sheet 5 of 5

REV:

WEST GATE TUNNEL PROJECT

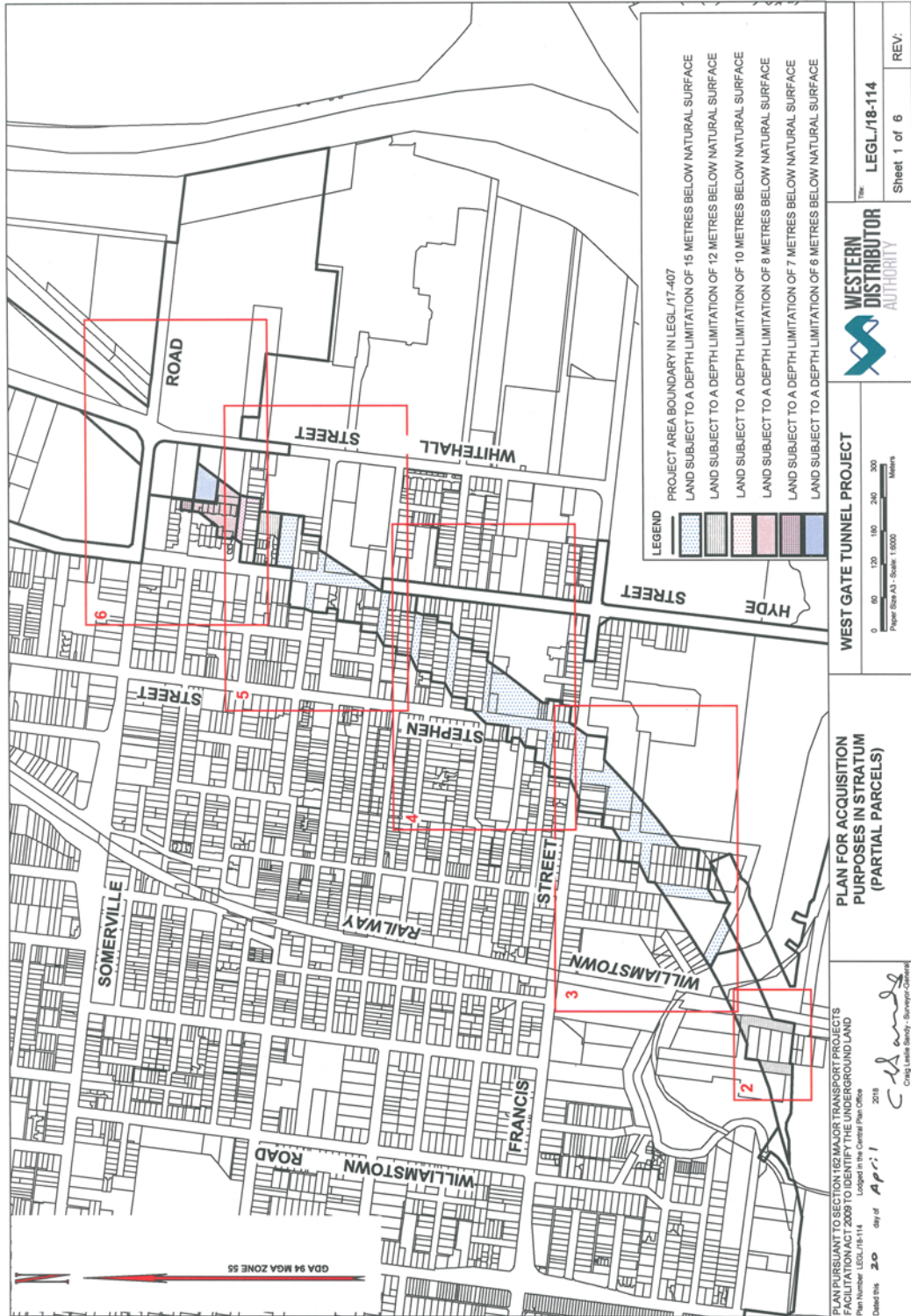
0 15 30 45 60 75
Meters

Paper Size: A3 - Scale: 1:500

PLAN FOR ACQUISITION PURPOSES IN STRATUM FREEHOLD LAND (WHOLE PARCELS)

SEE SHEET 4

© Licensing Melbourne Authority/ Western Distributor/Infrastructure/Project Area E03.



PLAN FOR ACQUISITION PURPOSES IN STRATUM (PARTIAL PARCELS)

PLAN PURSUANT TO SECTION 162 MAJOR TRANSPORT PROJECTS FACILITATION ACT, 2009 TO IDENTIFY THE UNDERGROUND LAND
 Plan Number: LEGL/18-114
 Logged in the Central Plan Office
 Dated this 20 day of April 2018
 Chris Latta
 Chris Latta (deputy) - Surveyor-General

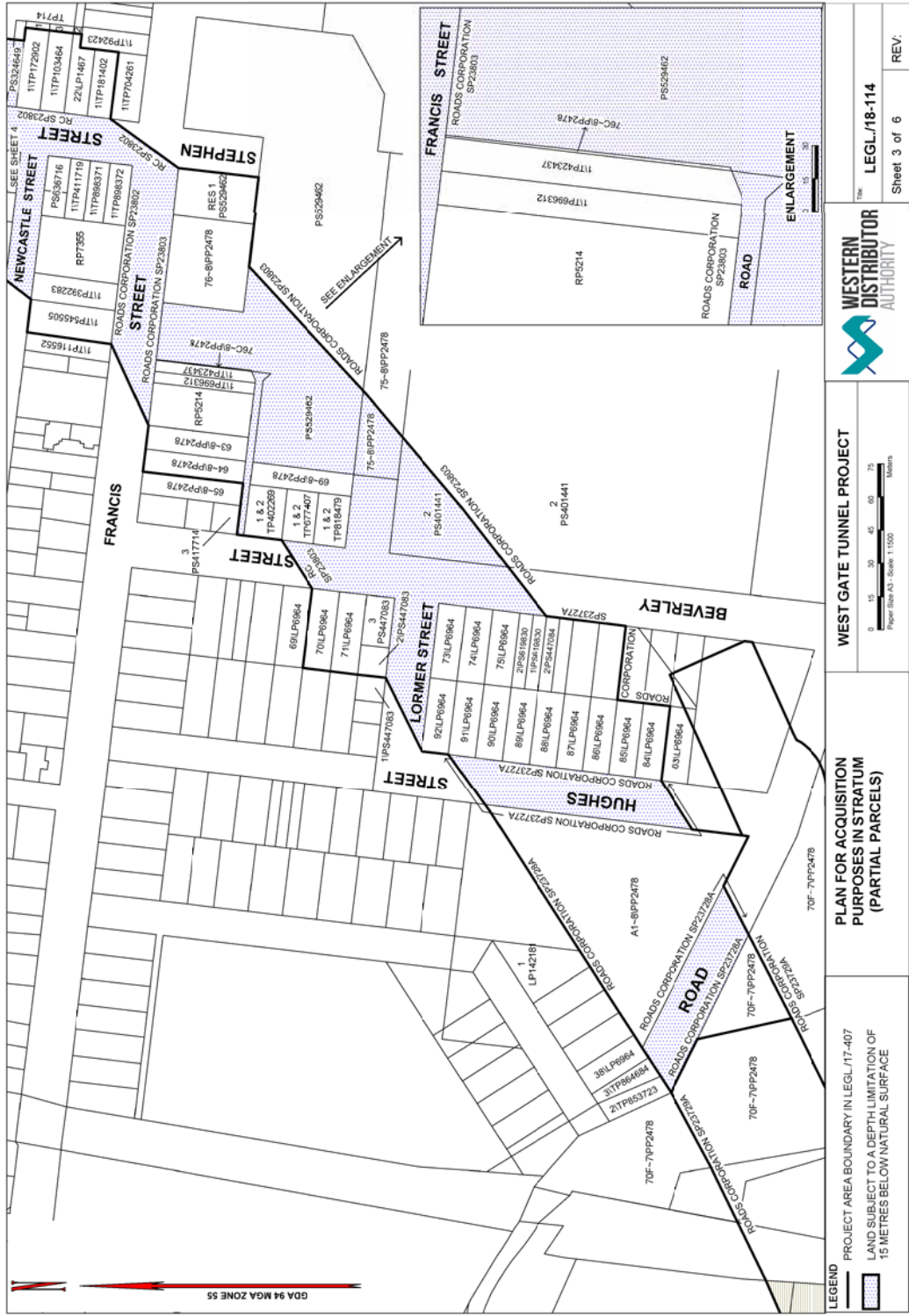
WEST GATE TUNNEL PROJECT



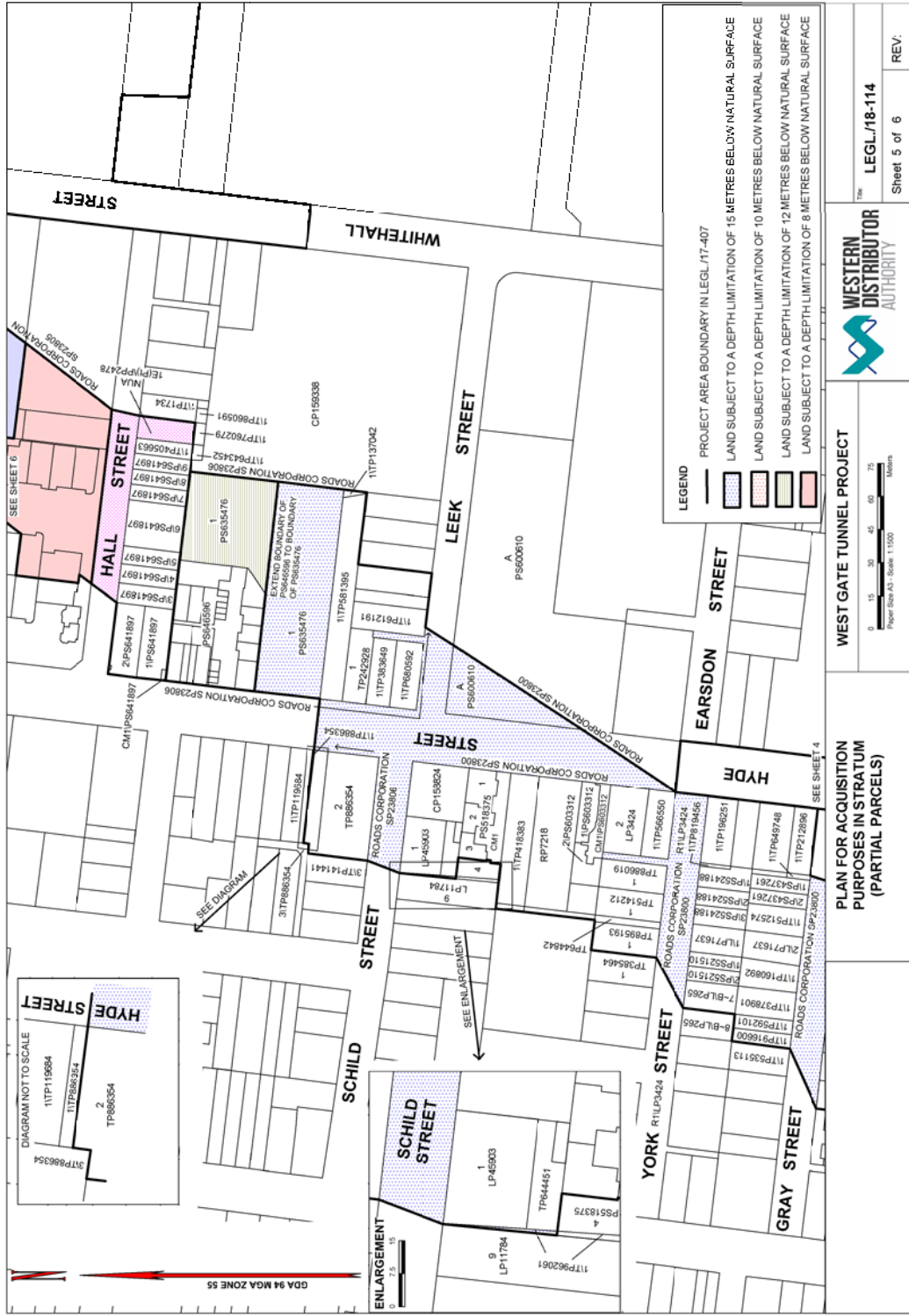
WESTERN DISTRIBUTOR AUTHORITY

The **LEGL/18-114**
 Sheet 1 of 6
 REV:

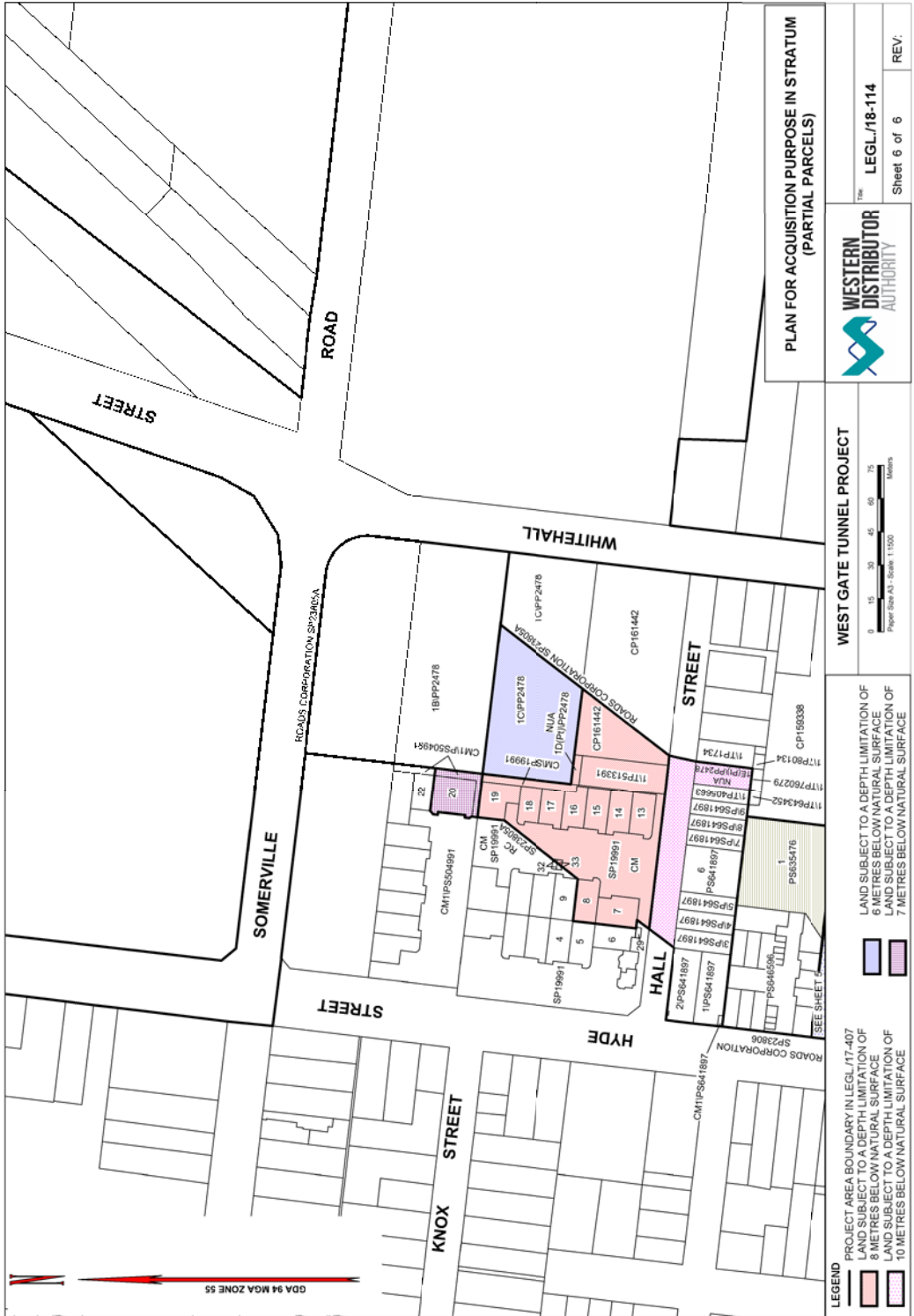
© Using Melbourne Authority/Western Distributor/Highways/Project Area 114



© Licensing Melbourne Authority/Western Distributor/Infrastructure/Project Areas ETL



© Licensing Melbourne Authority/Western Distributor/Infrastructure/Project Areas/EGD.



© Licensing Melbourne Authority/HydroVic Data/Geospatial/Project Area 1005.



PLAN PURSUANT TO SECTION 162 (MAJOR TRANSPORT PROJECTS FACILITATION ACT 2009) TO IDENTIFY THE UNDERGROUND LAND

Plan Number: LEGL/18-117 Lodged in the Land Titles Office

Dated this 20 Day of April 2018

Craig Leslie Slattery - Surveyor General

WEST GATE TUNNEL PROJECT

PLAN FOR ACQUISITION PURPOSES IN STRATUM FREEHOLD LAND (COUNCIL) (WHOLE PARCELS)

WESTERN DISTRIBUTOR AUTHORITY

PROJECT AREA BOUNDARY IN LEGL/17-407
LAND SUBJECT TO A DEPTH LIMITATION OF 12 METRES BELOW NATURAL SURFACE

LEGEND

Scale: 1:500
Paper Size: A3
Meters

Sheet 1 of 1
REV: LEGL/18-117

This page was left blank intentionally

This page was left blank intentionally

This page was left blank intentionally

bluestar **PRINT**

The *Victoria Government Gazette* is published by Blue Star Print with the authority of the Government Printer for the State of Victoria

© State of Victoria 2018

This publication is copyright. No part may be reproduced by any process except in accordance with the provisions of the Copyright Act.

Address all enquiries to the Government Printer for the State of Victoria

Level 2, 1 Macarthur Street
Melbourne 3002
Victoria Australia

How To Order



**Retail &
Mail Sales**

Victoria Government Gazette

Ground Floor, Building 8,
658 Church Street,
Richmond 3121
DX 106 Melbourne



Telephone

(03) 8523 4601



Fax

(03) 9600 0478

email

gazette@bluestargroup.com.au

Price Code B