



Victoria Government Gazette

No. S 306 Tuesday 26 June 2018
By Authority of Victorian Government Printer

Major Transport Projects Facilitation Act 2009

(Section 96(3)(a) and (b))

VARIATION OF THE DESIGNATED PROJECT AREA

Ballarat Line Upgrade

I, Richard Wynne, Minister for Planning, pursuant to section 96(3)(a) of the **Major Transport Projects Facilitation Act 2009** (the Act), increase the project area for the Ballarat Line Upgrade by designating land in the vicinity of the project area, and pursuant to section 96(3)(b) of the Act designating land as not being part of the project area, as is shown on the plans signed by the Surveyor General with reference LEGL./18-088 Sheets 1 and 2 and lodged at the Central Plan Office on 11 May 2018, to be part of the project area for the Ballarat Line Upgrade, declared by the Premier to be a declared project pursuant to section 10(1)(b) of the Act and published in the Government Gazette on 10 August 2017.

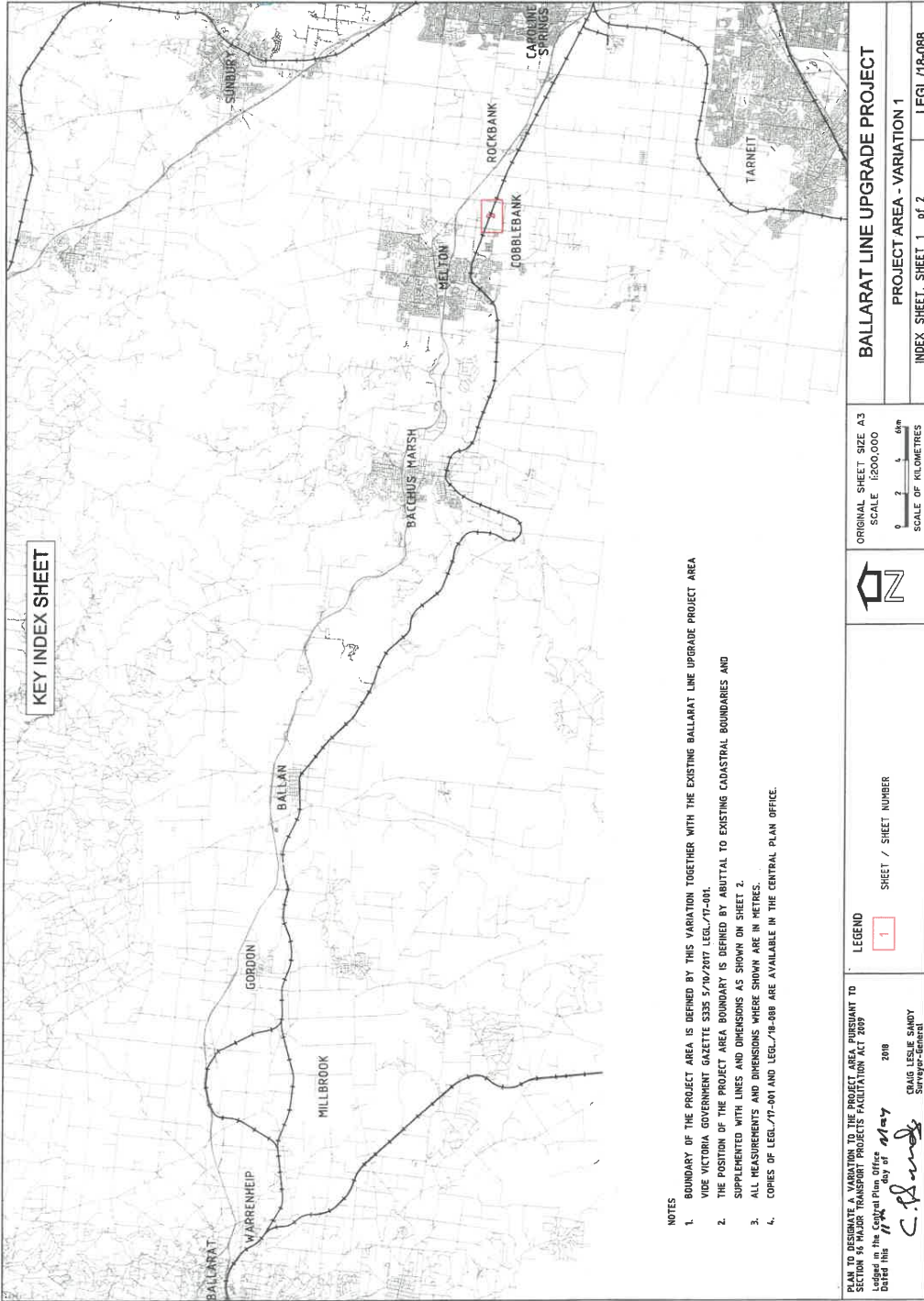
This order comes into effect from the date it is published in the Government Gazette.

Dated 21 June 2018

THE HON. RICHARD WYNNE MP
Minister for Planning

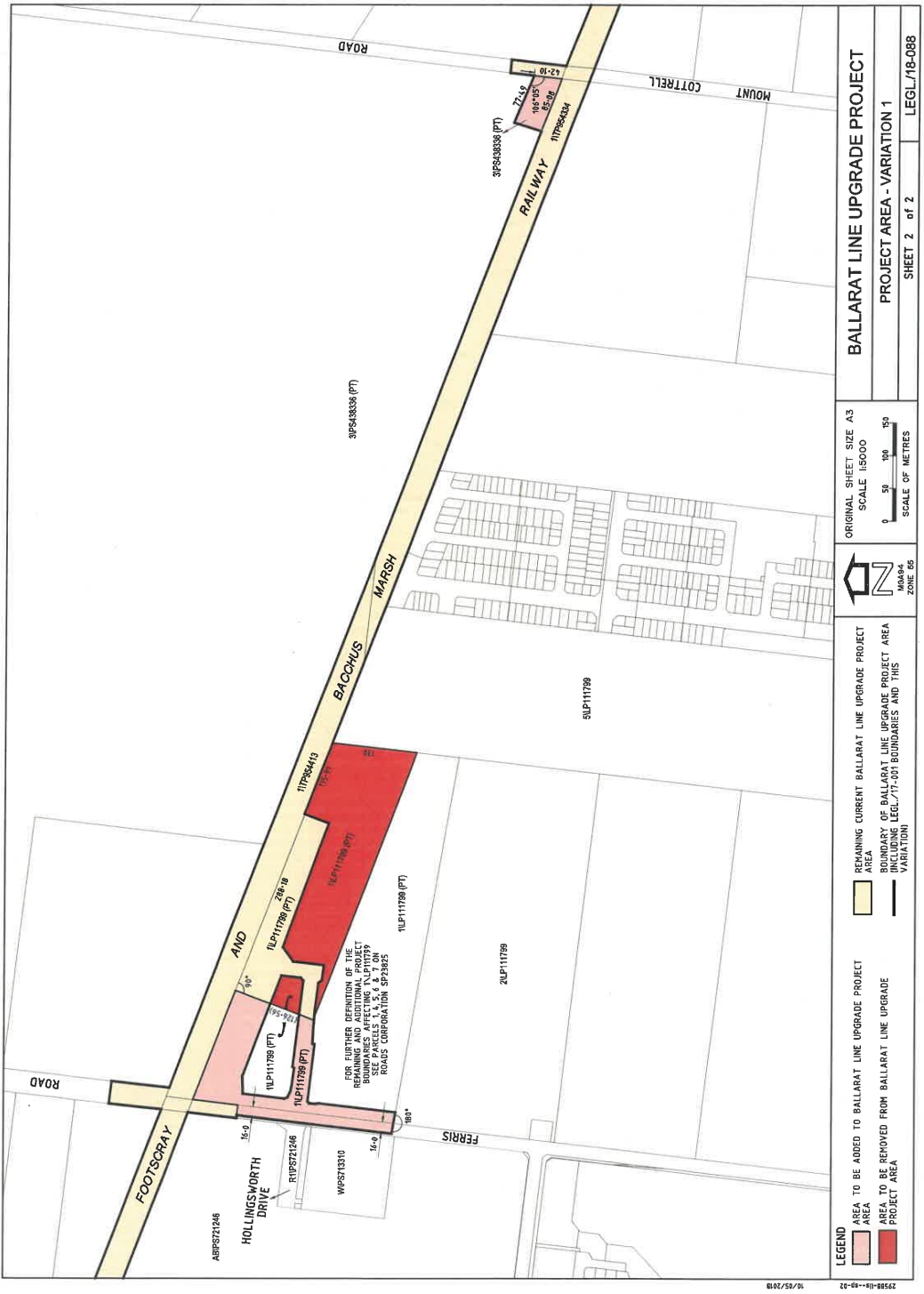
SPECIAL

SCHEDULE



0102/50/01 1594-96-99-01-0854

	ORIGINAL SHEET SIZE: A3 SCALE: 1:200,000 SCALE OF KILOMETRES: 0 2 4 6km	BALLARAT LINE UPGRADE PROJECT	
	PROJECT AREA - VARIATION 1		INDEX SHEET, SHEET 1 of 2
LEGEND: 1		SHEET / SHEET NUMBER	
PLAN TO RESUBMIT A VARIATION TO THE PROJECT AREA PURSUANT TO SECTION 14(1)(b) OF THE PUBLIC TRANSPORT INFRASTRUCTURE ACT 2016 Lodged in the Central Plan Office Dated this 11th day of May 2018 SAIG LESLIE SANDY Survey General		LEGL/18-088	



<p>LEGEND</p> <p> AREA TO BE ADDED TO BALLARAT LINE UPGRADE PROJECT AREA REMAINING CURRENT BALLARAT LINE UPGRADE PROJECT AREA AREA TO BE REMOVED FROM BALLARAT LINE UPGRADE PROJECT AREA </p>		<p>ORIGINAL SHEET SIZE A3</p> <p>SCALE 1:5000</p> <p>SCALE OF METRES</p> <p>0 50 100 150</p>	<p>BALLARAT LINE UPGRADE PROJECT</p> <p>PROJECT AREA - VARIATION 1</p> <p>SHEET 2 of 2</p> <p>LEGL_18-088</p>
<p> MGA84 ZONE 55 </p>			

Major Transport Projects Facilitation Act 2009

(Section 95(2)(a))

DESIGNATION OF THE PROJECT AREA FOR A DECLARED PROJECT

Improve Frankston Station Project

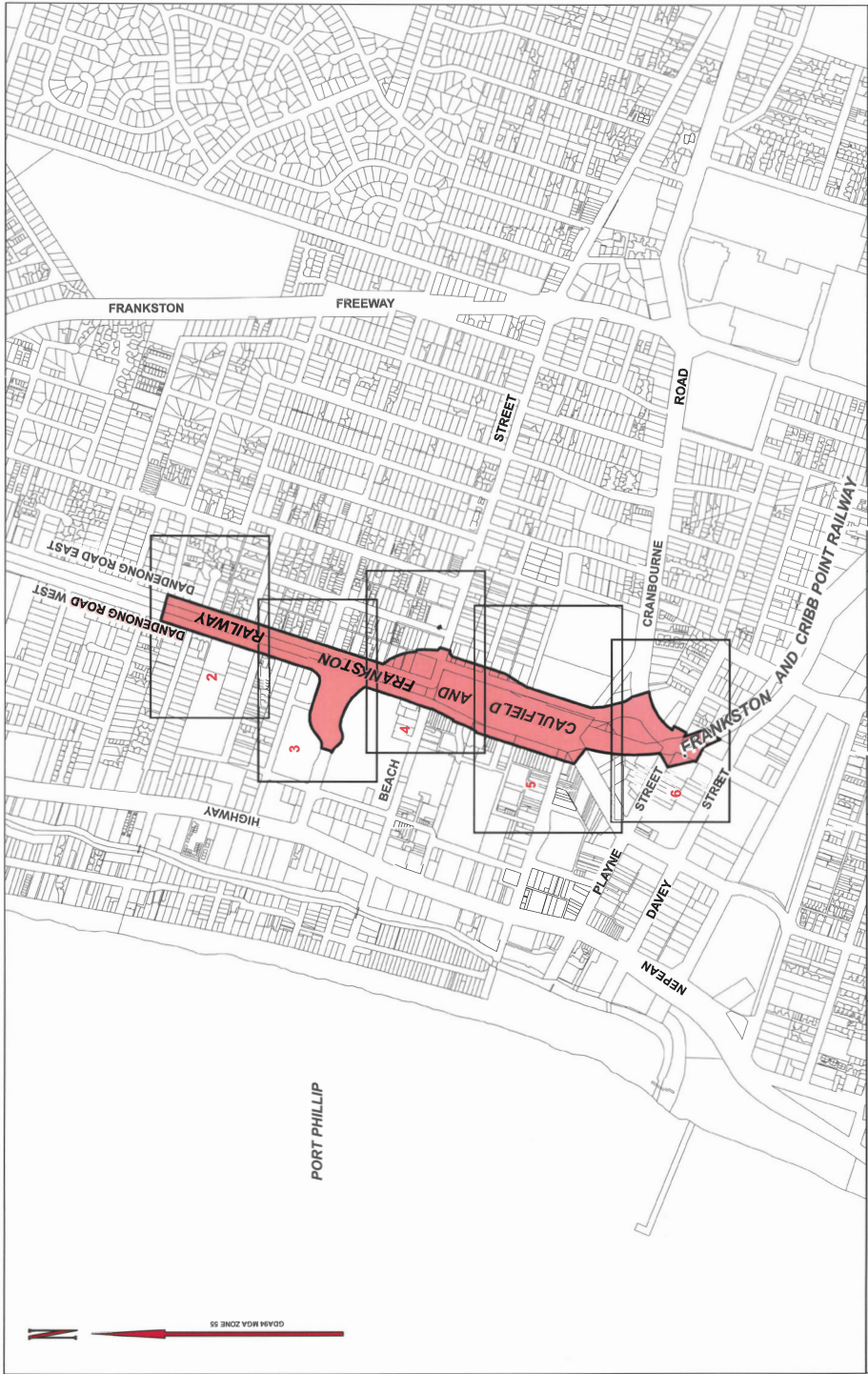
I, Richard Wynne, Minister for Planning, pursuant to section 95(2)(a) of the **Major Transport Projects Facilitation Act 2009** (the Act), designate the area of land shown on the plans signed by the Surveyor General with references LEGL./17-418 Sheets 1 to 6 (inclusive) lodged at the Central Plan Office on 26 March 2018, and as generally indicated on the map in the Schedule, for the Improve Frankston Station Project declared by the Premier to be a declared project pursuant to section 10(1)(b) of the Act and published in the Government Gazette on 7 December 2017.

This order comes into effect from the date it is published in the Government Gazette.

Dated 29 May 2018

THE HON. RICHARD WYNNE MP
Minister for Planning

SCHEDULE



PLAN TO DESIGNATE THE PROJECT AREA PURSUANT TO SECTION 5(2) MAJOR TRANSPORT PROJECTS FACILITATION ACT 2009

Logan J. Curran, Planning Officer
 26 May 2018
 MAC H

2018
C. Standaert
 Cong Lueth-Saury, Surveyor General

LEGEND
 PROJECT AREA

FRANKSTON STATION UPGRADE

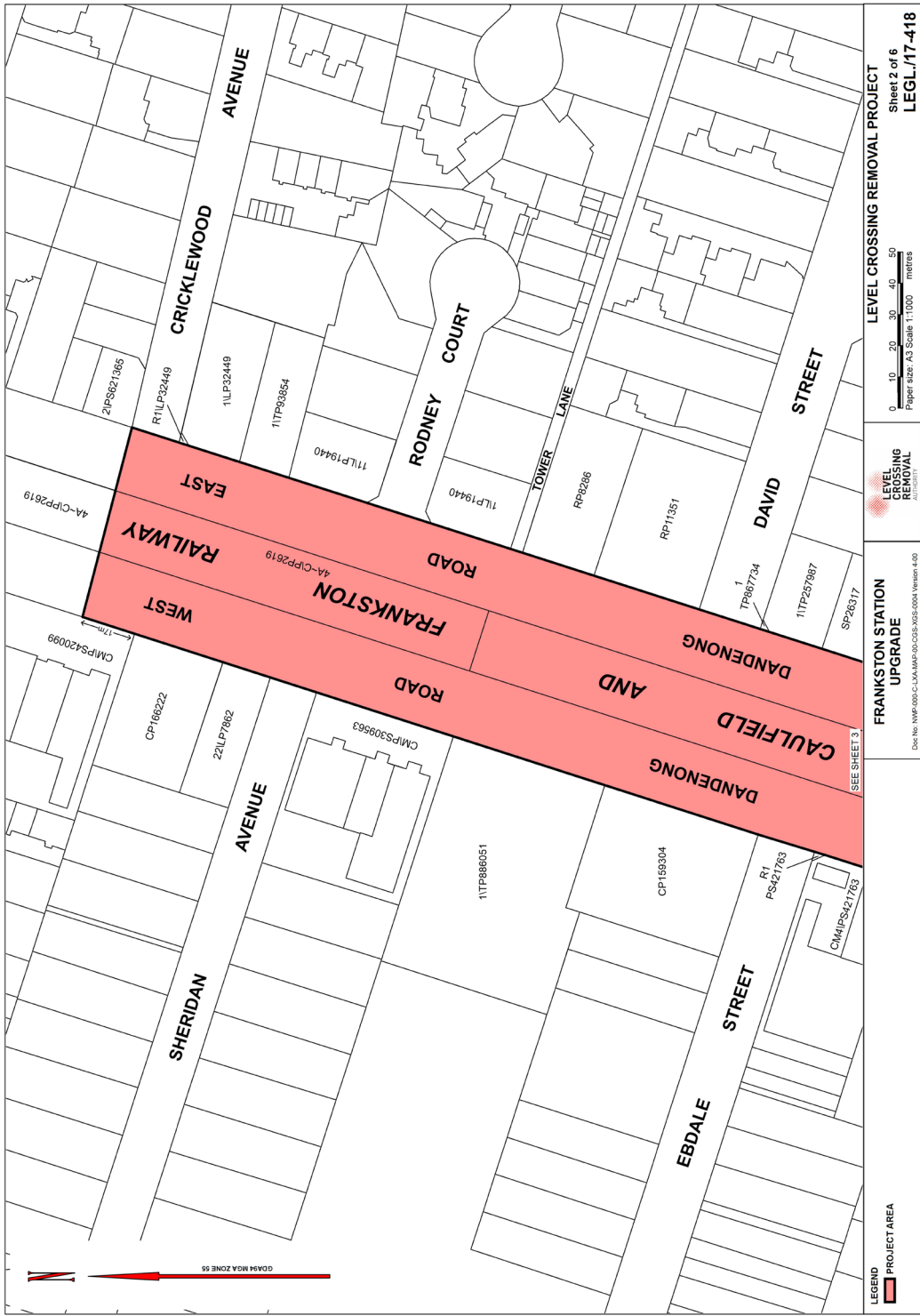
All coordinates expressed on this plan are expressed in terms of datum GDA94 MGA Zone 55 unless otherwise indicated.
 Doc. No. WPR/05/CL/AM/00-02/05/0003_Vision_L50

LEVEL CROSSING REMOVAL AUTHORITY

LEVEL CROSSING REMOVAL PROJECT

Index Sheet 1 of 6
 LEGL./17-418

0 75 150 300 metres
 Paper Size: A3 Scale: 1:2,500



LEGEND
 PROJECT AREA

SEE SHEET 3

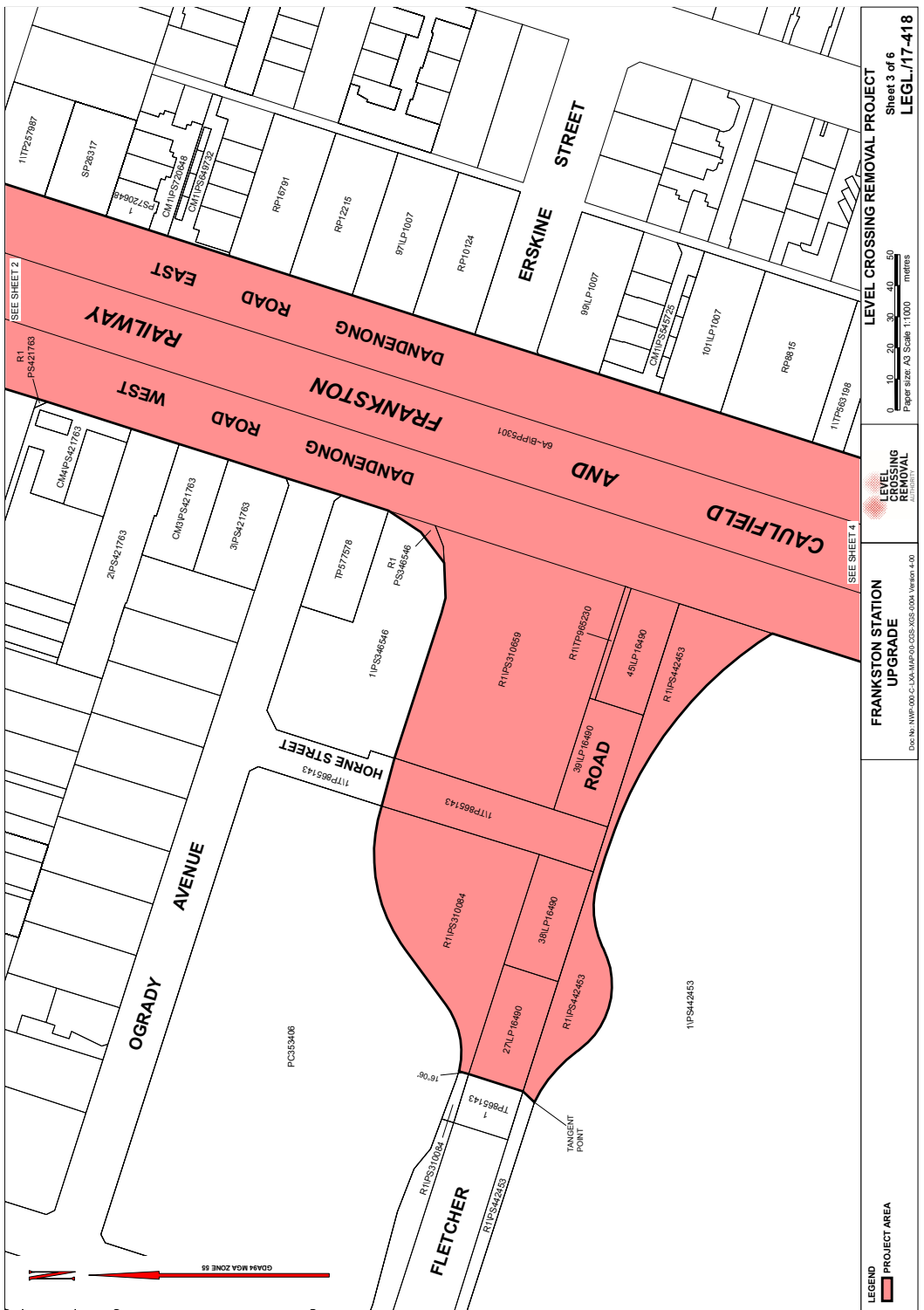
FRANKSTON STATION UPGRADE

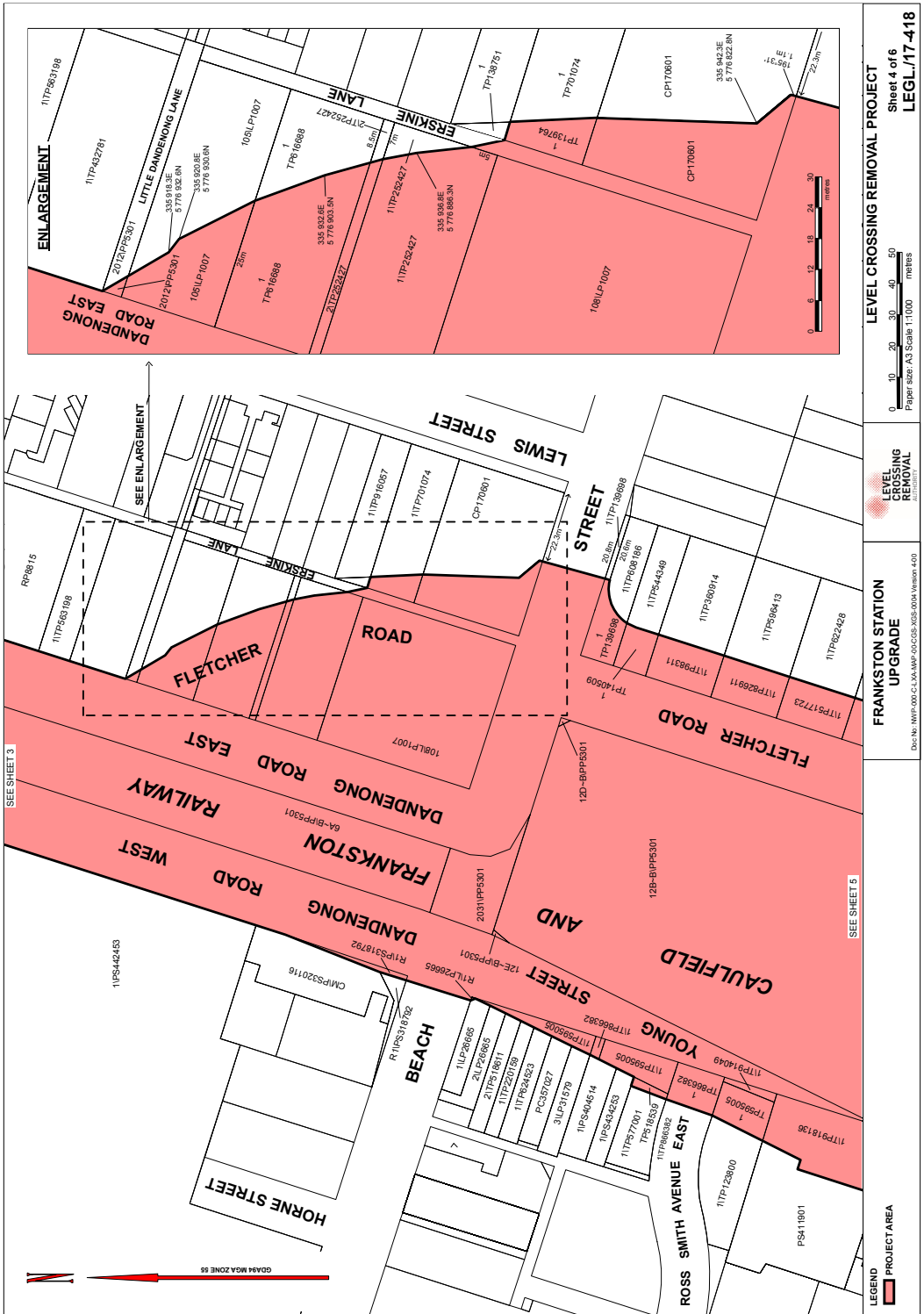
LEVEL CROSSING REMOVAL PROJECT

Sheet 2 of 6
 LEGL/17-418

0 10 20 30 40 50
 Paper Size: A3 Scale: 1:1000 metres

Doc No: WPP-090-C-3.A.MAP-00-CSS-VCS-0004 Version 4.00
 © Victorian Government. Geographix West Program 2 (Frankston Station Upgrade) LEIS.





LEVEL CROSSING REMOVAL PROJECT Sheet 4 of 6
LEGL/17-418

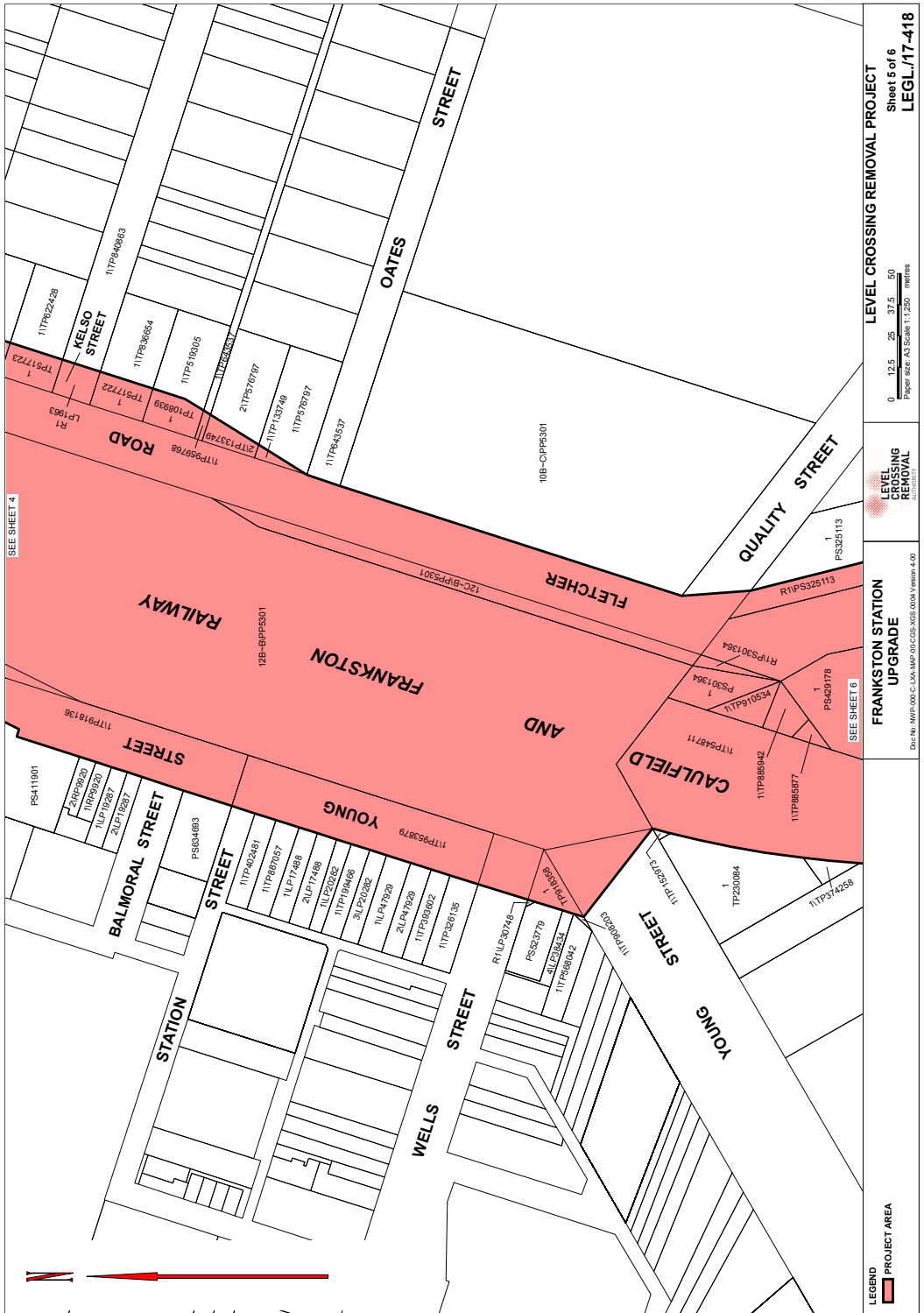
LEVEL CROSSING REMOVAL PROJECT

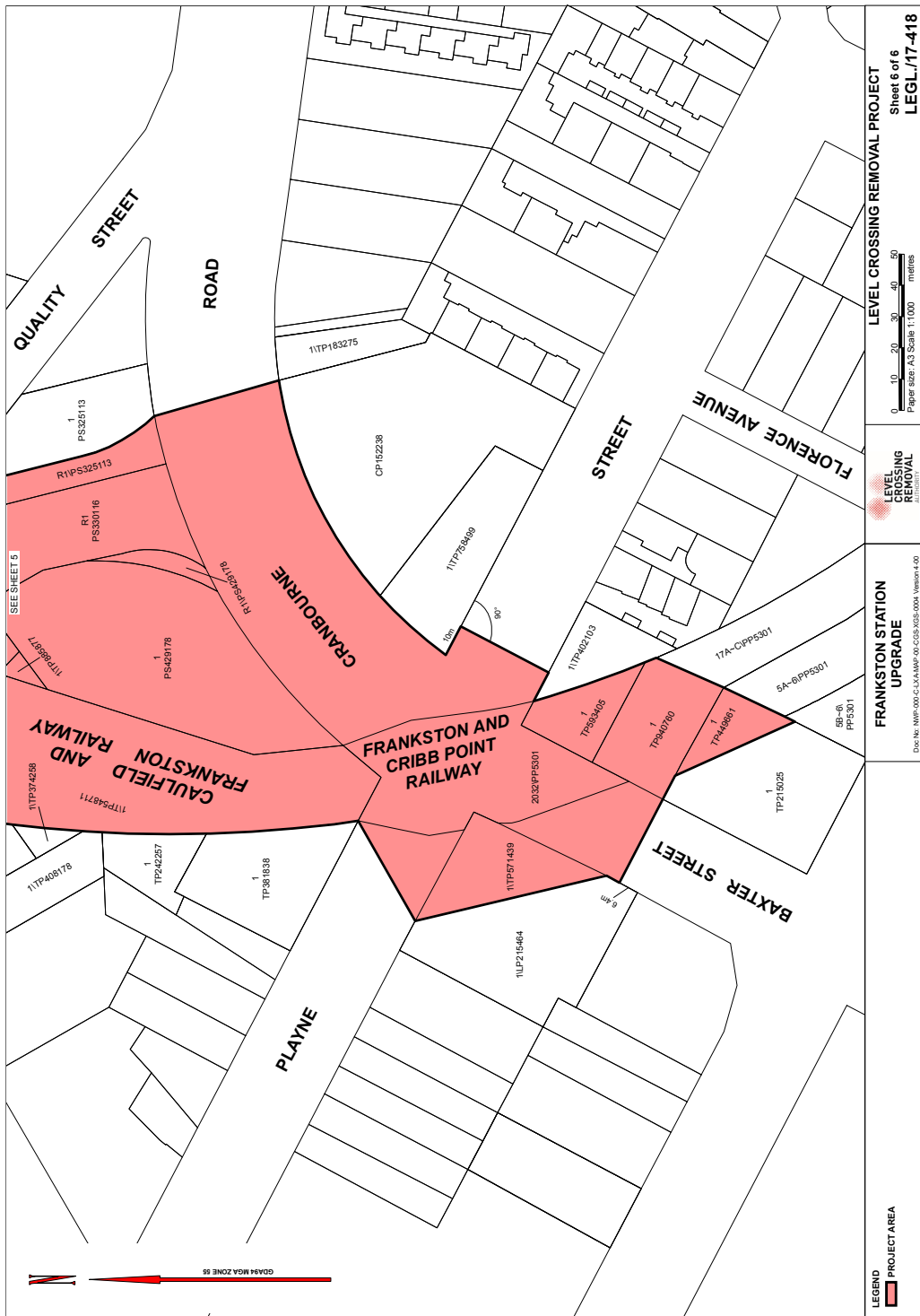
FRANKSTON STATION UPGRADE

Doc No: WIP-00-CLX-AMP-00-COS-00A-Verion 4.00

PROJECT AREA

Scale: 1:1000
 Paper size: A3





This page was left blank intentionally

bluestar  **PRINT**

The *Victoria Government Gazette* is published by Blue Star Print with the authority of the Government Printer for the State of Victoria

© State of Victoria 2018

This publication is copyright. No part may be reproduced by any process except in accordance with the provisions of the Copyright Act.

Address all enquiries to the Government Printer for the State of Victoria

Level 2, 1 Macarthur Street

Melbourne 3002

Victoria Australia

How To Order



**Retail &
Mail Sales**

Victoria Government Gazette

Ground Floor, Building 8,
658 Church Street,
Richmond 3121

DX 106 Melbourne



Telephone

(03) 8523 4601



Fax

(03) 9600 0478

email

gazette@bluestargroup.com.au

Price Code A