



Victoria Government Gazette

No. S 390 Thursday 23 August 2018
By Authority of Victorian Government Printer

Major Transport Projects Facilitation Act 2009

NOTICE UNDER SECTION 211

- TO: Each Utility (defined in section 3 of the **Major Transport Projects Facilitation Act 2009** (Vic.) (the Act)) that owns, operates or controls or may own, operate or control any utility infrastructure (as defined within section 3 of the Act) within the Melbourne Metro Rail Project (Metro Tunnel) project area, as amended on 26 June 2018.
- FROM: The Secretary to the Department of Economic Development, Jobs, Transport and Resources (Secretary)
1. This notice is provided pursuant to section 211(1) of the Act.
 2. The Metro Tunnel was declared a project to which the Act applies (other than Parts 3 and 8) on 4 September 2015. The project area for the Metro Tunnel project was designated pursuant to section 95 of the Act by order published in the Government Gazette on 13 January 2017.
 3. The Secretary is the project authority for the Metro Tunnel.
 4. On 8 June 2017, the project area was varied pursuant to section 96 of the Act.
 5. On 26 June 2018, the project area was further amended to include the areas shown in the attached plan.
 6. Utility infrastructure owned, operated or controlled by the Utility within the Metro Tunnel project area may be affected by the works required for the development of the Metro Tunnel. The works to be undertaken within the additional designated areas include:
 - a. Realignment of the rail tunnel with changes to the horizontal and vertical alignment of the tunnel between Parkville, CBD North and CBD South stations;
 - b. Construction of additional support structures to support primary structures at the Parkville, CBD North and CBD South precincts;
 - c. Construction of Pedestrian adits linking CBD North to Melbourne Central Station and CBD South to Flinders Street Station;
 - d. Construction of adits to support construction activities at CBD South Station;
 - e. Additional platform works at Flinders Street Station; and
 - f. Additional road surface works in the Eastern Portal, Domain, CBD South, CBD North, Parkville, Arden and Western Portal precincts.
 7. Pursuant to sections 211 and 212 of the Act, the Utility has 30 business days after receipt of this notice to notify the Secretary in writing:
 - a. as to whether the utility owns, operates or controls utility infrastructure within the Metro Tunnel project area or the vicinity of the Metro Tunnel project area; and
 - b. if the utility does so:
 - i. the nature and location of the utility infrastructure; and
 - ii. whether or not the Utility is of the view that the utility infrastructure will be affected by the proposed works for the development of the Metro Tunnel and how utility infrastructure will be affected.

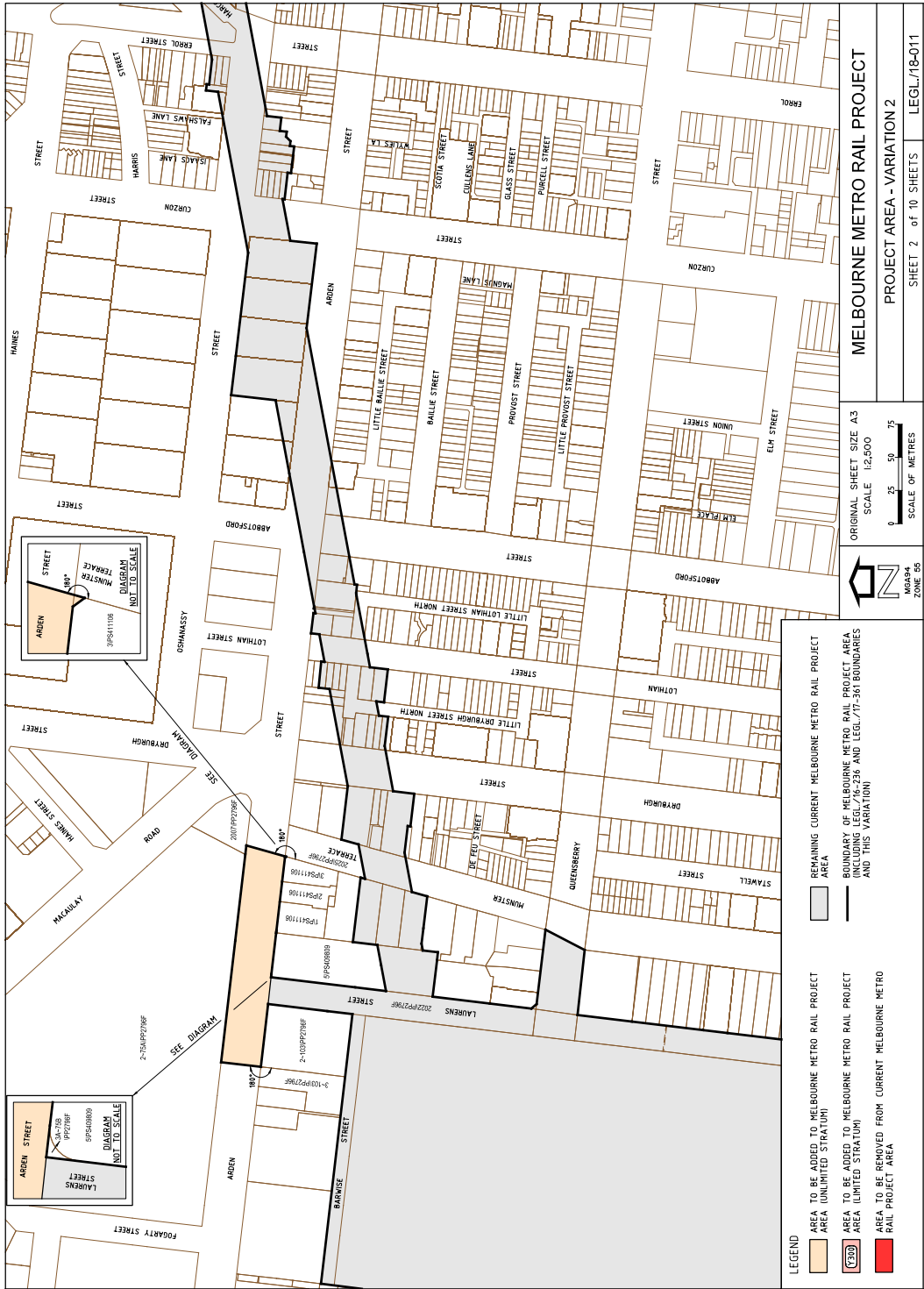
SPECIAL

8. For the purpose of complying with this notice, the Utility may provide the following information on the location of the utility infrastructure:
 - a. plans that show the location of the utility infrastructure within an area of 3 square metres or less; or
 - b. plans that show two or more known locations of the utility infrastructure, such that the Secretary is able to ascertain the precise location of the utility infrastructure.
9. Notification by the Utility in accordance with paragraphs 7 and 8 above should be addressed as follows:

Addressee: Rail Projects Victoria
Address: Level 13
121 Exhibition Street
Melbourne, Victoria 3000

Attention: Daniel Cullen
10. If the Utility does not comply with this notice within the notification period referred to in paragraph 7 above, any utility infrastructure owned, operated or controlled by the utility located within the Metro Tunnel project area or within the vicinity of the Metro Tunnel project area will be taken to be unnotified utility infrastructure (as defined in section 209 of the Act) for the purposes of Part 7 of the Act.

Signed for and on behalf of the Secretary to the
Department of Economic Development, Jobs,
Transport and Resources
DANIEL CULLEN
Director, Technical
Rail Projects Victoria



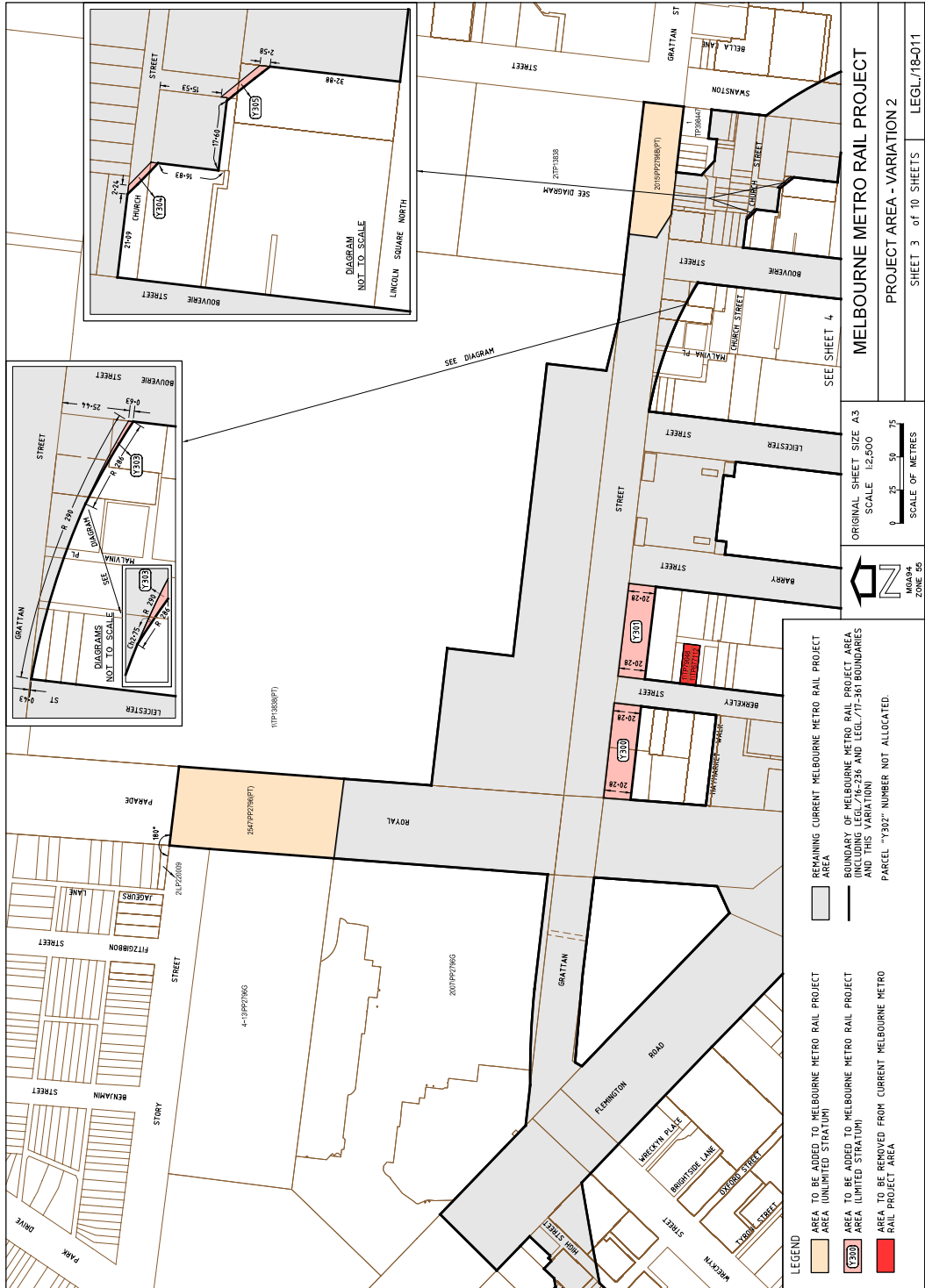
MELBOURNE METRO RAIL PROJECT
 PROJECT AREA - VARIATION 2
 SHEET 2 of 10 SHEETS LEGL/18-011

ORIGINAL SHEET SIZE A3
 SCALE 1:2,000
 SCALE OF METRES
 0 25 50 75



- LEGEND**
- AREA TO BE ADDED TO MELBOURNE METRO RAIL PROJECT AREA (UNLIMITED STATION)
 - REMAINING CURRENT MELBOURNE METRO RAIL PROJECT AREA
 - AREA TO BE REMOVED FROM CURRENT MELBOURNE METRO RAIL PROJECT AREA
 - BOUNDARY OF MELBOURNE METRO RAIL PROJECT AREA (INCLUDING LEGL/16-238 AND LEGL/17-361 BOUNDARIES AND THIS VARIATION)
 - AREA TO BE ADDED TO MELBOURNE METRO RAIL PROJECT AREA (LIMITED STATION)

27/04/2018 29234-18-01-03



MELBOURNE METRO RAIL PROJECT

PROJECT AREA - VARIATION 2

SHEET 3 of 10 SHEETS

LEGL/18-011

ORIGINAL SHEET SIZE A3
SCALE 1:2,500

SCALE OF METRES

0 25 50 75

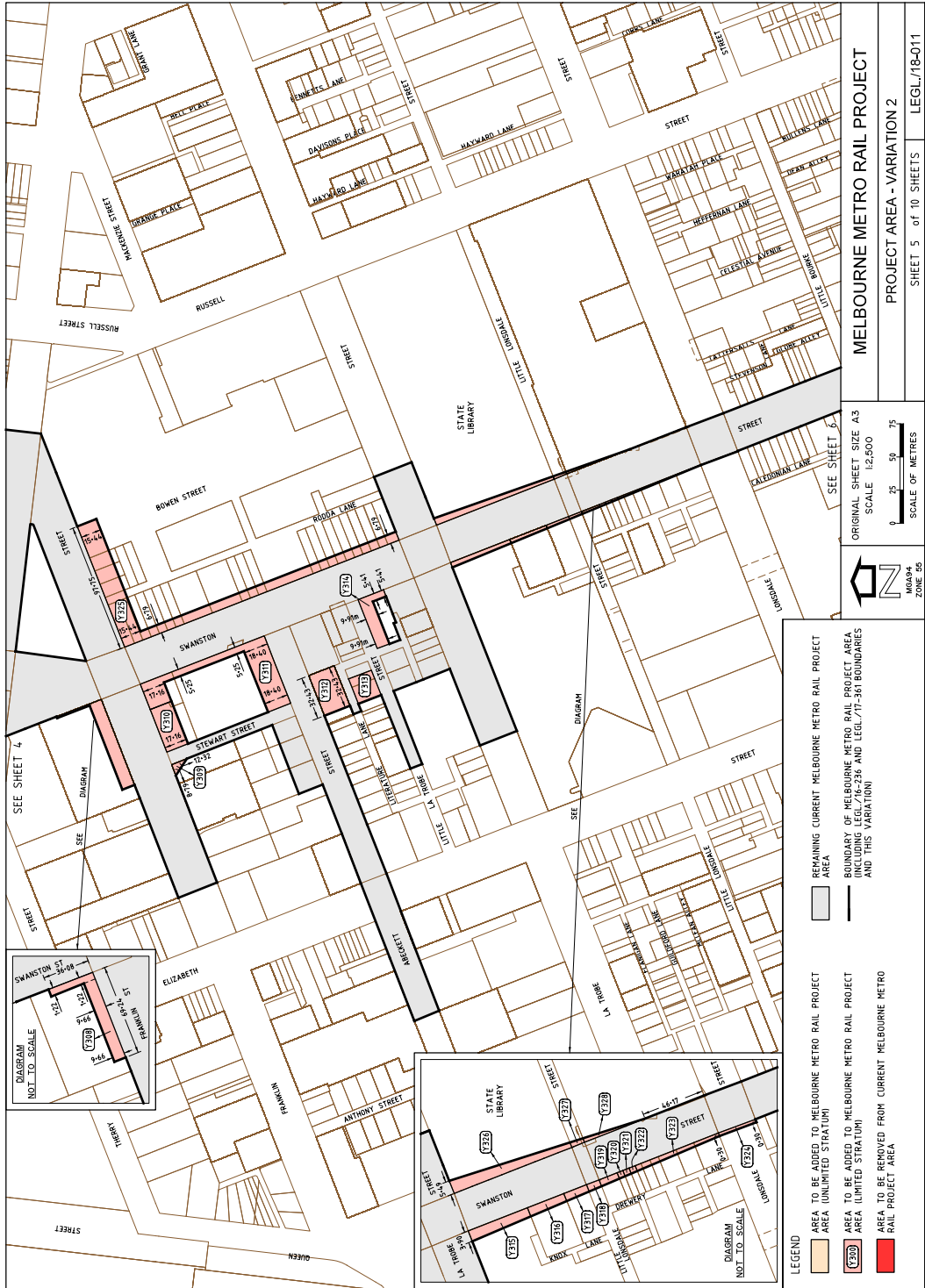
LEGEND

- AREA TO BE ADDED TO MELBOURNE METRO RAIL PROJECT AREA (UNLIMITED STRATUM)
- REMAINING CURRENT MELBOURNE METRO RAIL PROJECT AREA
- AREA TO BE ADDED TO MELBOURNE METRO RAIL PROJECT AREA (LIMITED STRATUM)
- AREA TO BE REMOVED FROM CURRENT MELBOURNE METRO RAIL PROJECT AREA

BOUNDARY OF MELBOURNE METRO RAIL PROJECT AREA AND THIS VARIATION

PARCEL "1302" NUMBER NOT ALLOCATED.

27/74/2018 29234-115-13-03



MELBOURNE METRO RAIL PROJECT

PROJECT AREA - VARIATION 2

SHEET 5 of 10 SHEETS

LEGL/18-011

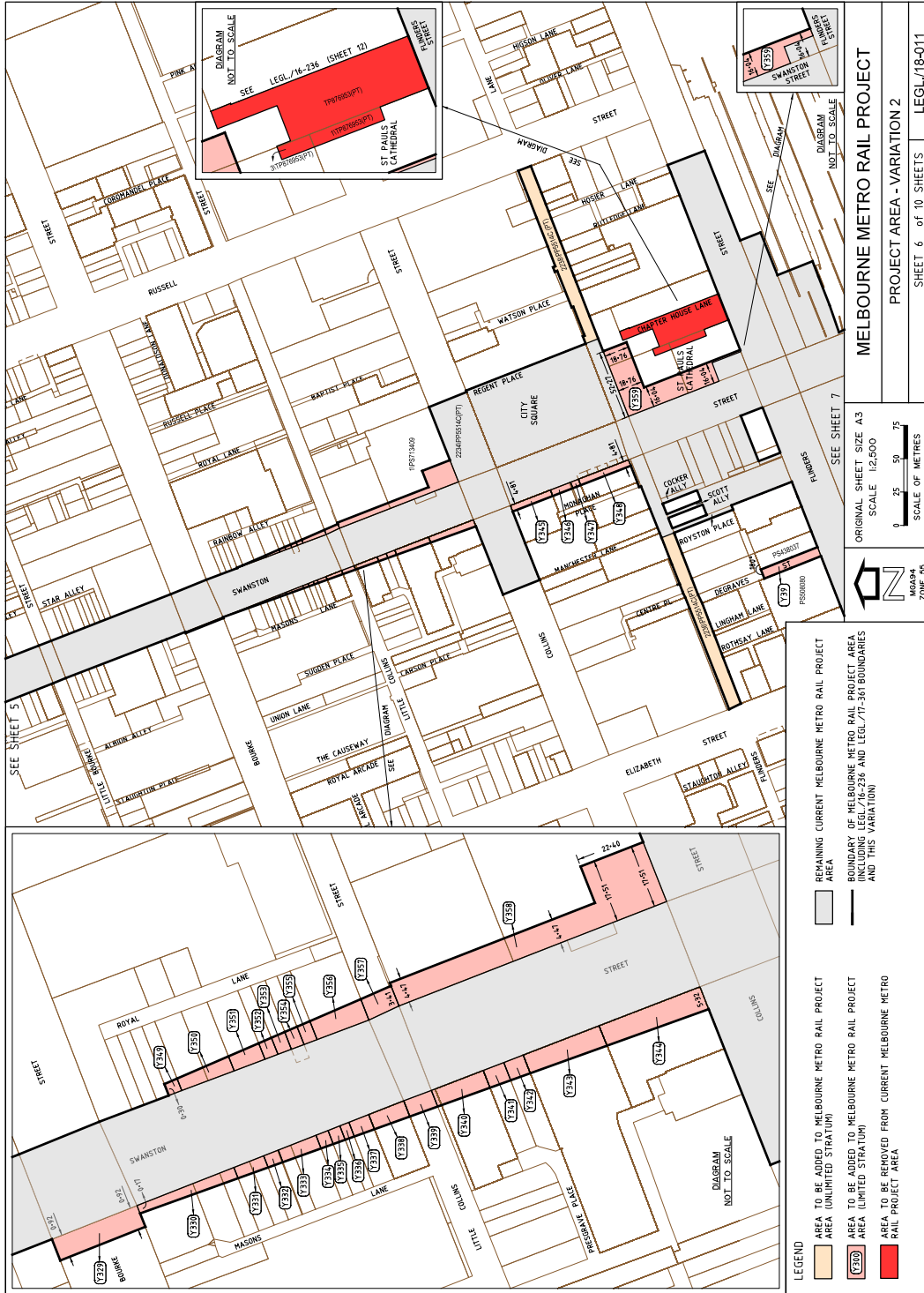
ORIGINAL SHEET SIZE A3
SCALE 1:2,500



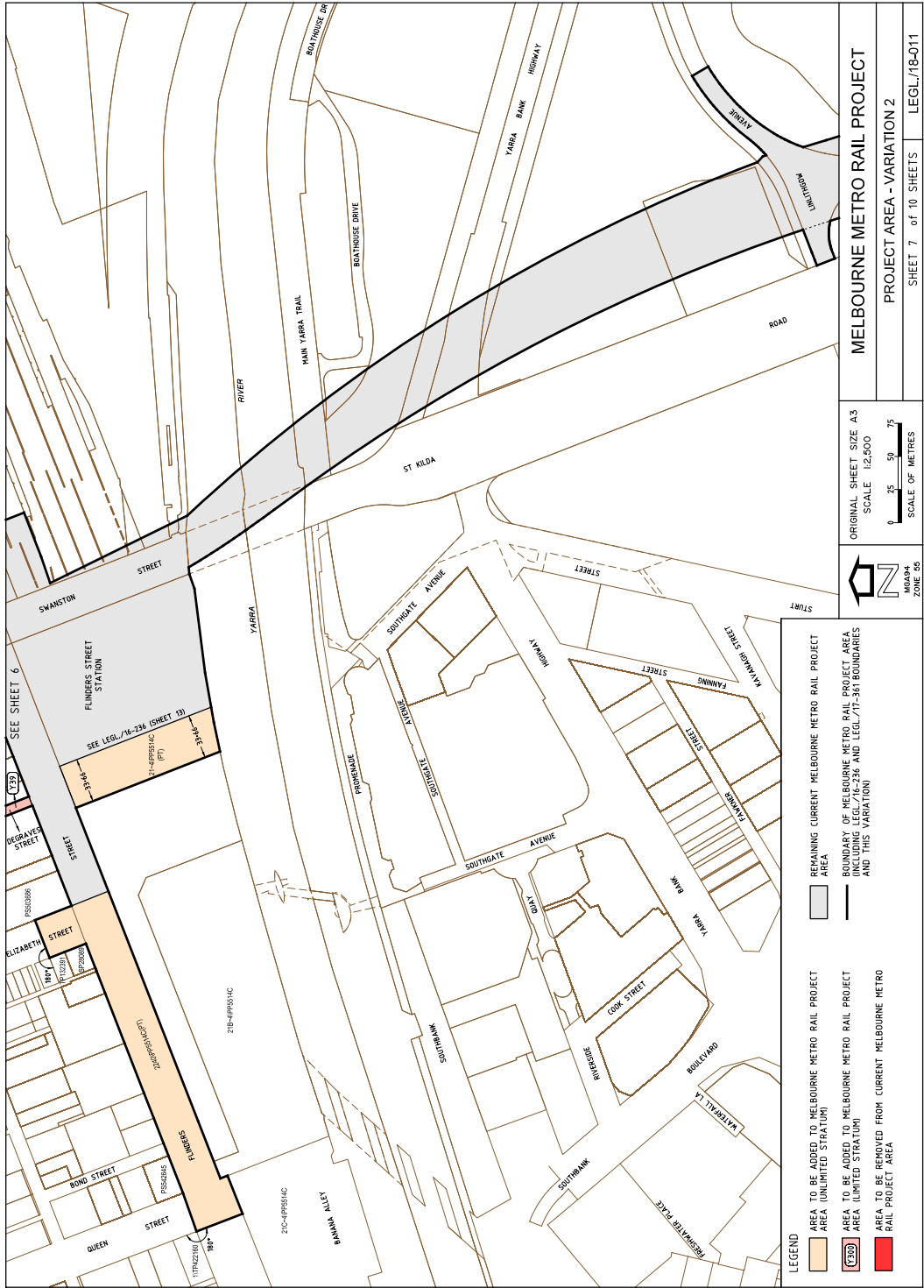
SCALE OF METRES
0 25 50 75

MR894
ZONE 95

- LEGEND**
- AREA TO BE ADDED TO MELBOURNE METRO RAIL PROJECT AREA (UNLIMITED STRATHU)
 - AREA TO BE REMOVED FROM CURRENT MELBOURNE METRO RAIL PROJECT AREA
 - RAIL PROJECT AREA
 - REMAINING CURRENT MELBOURNE METRO RAIL PROJECT AREA
 - BOUNDARY OF MELBOURNE METRO RAIL PROJECT AREA AND THIS VARIATION



8162/10/27 15-4-09 2242



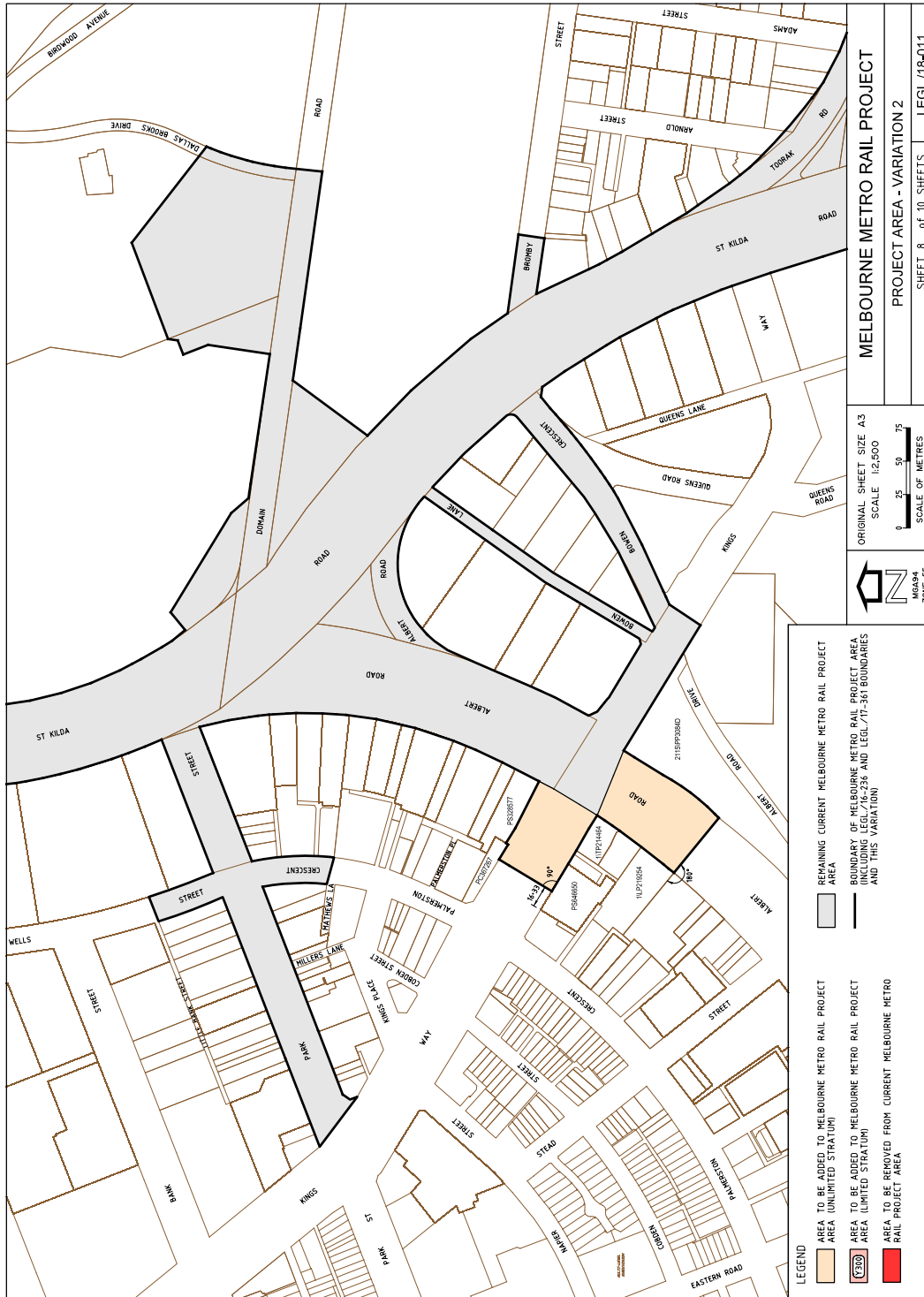
MELBOURNE METRO RAIL PROJECT
 PROJECT AREA - VARIATION 2
 SHEET 7 of 10 SHEETS
 LEG./18-011

ORIGINAL SHEET SIZE A3
 SCALE 1:24,500

SCALE OF METRES
 0 25 50 75

MAPS
 ZONE B5

27/04/2018 09:53

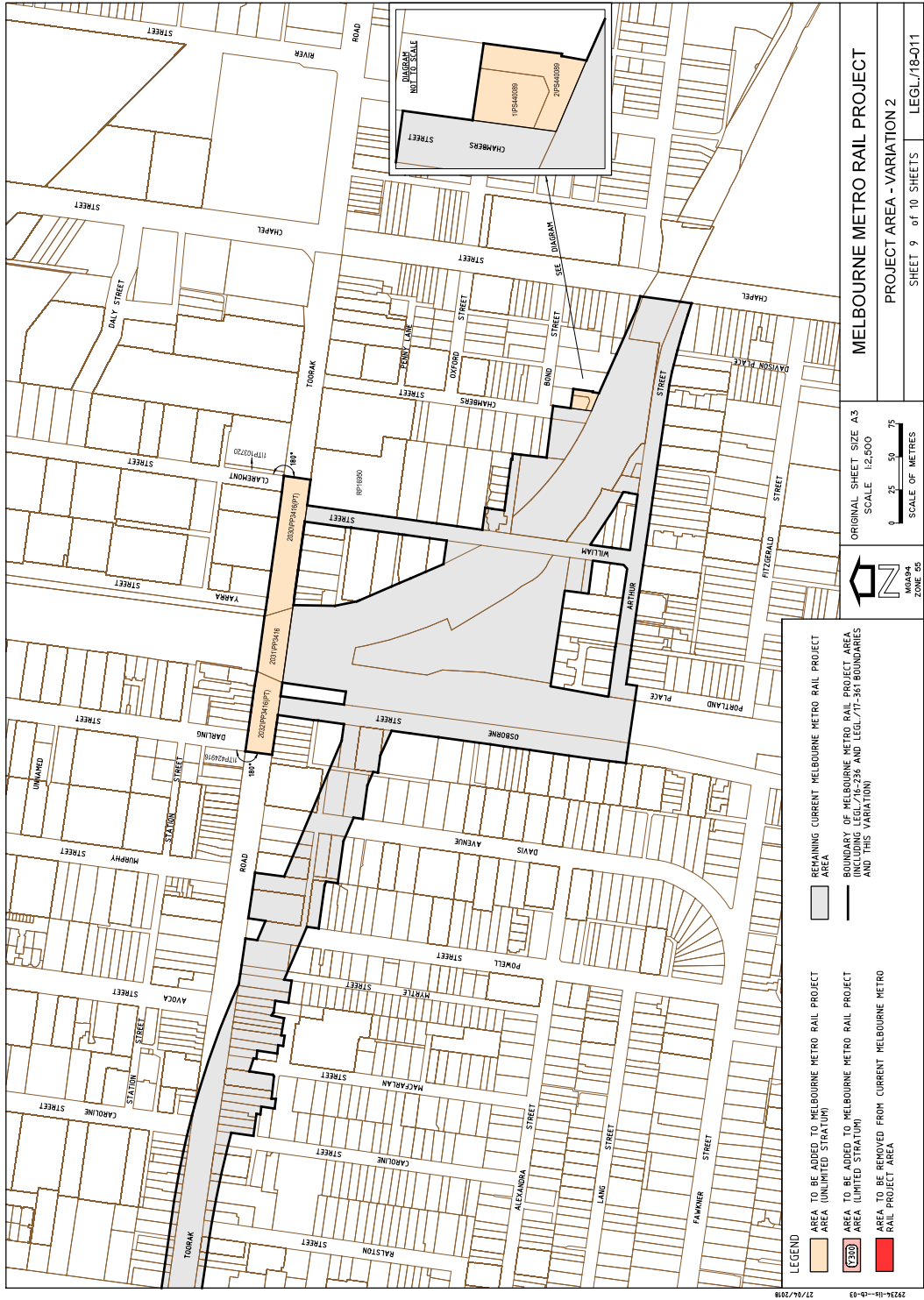


MELBOURNE METRO RAIL PROJECT
PROJECT AREA - VARIATION 2
 SHEET 8 of 10 SHEETS LEGL/18-011

ORIGINAL SHEET SIZE A3
 SCALE 1:2,500
 SCALE OF METRES
 0 25 50 75
 MGA84
 ZONE 55

LEGEND
 AREA TO BE ADDED TO MELBOURNE METRO RAIL PROJECT AREA (UNLIMITED STRATUM)
 AREA TO BE ADDED TO MELBOURNE METRO RAIL PROJECT AREA (LIMITED STRATUM)
 AREA TO BE REMOVED FROM CURRENT MELBOURNE METRO RAIL PROJECT AREA
 REMAINING CURRENT MELBOURNE METRO RAIL PROJECT AREA
 BOUNDARY OF MELBOURNE METRO RAIL PROJECT AREA (INCLUDING LEG./16-236 AND LEG./17-361 BOUNDARIES AND THIS VARIATION)

27/04/2018 09:45:00



27/04/2018 27/04/2018

This page was left blank intentionally

This page was left blank intentionally

This page was left blank intentionally

bluestar **PRINT**

The *Victoria Government Gazette* is published by Blue Star Print with the authority of the Government Printer for the State of Victoria

© State of Victoria 2018

This publication is copyright. No part may be reproduced by any process except in accordance with the provisions of the Copyright Act.

Address all enquiries to the Government Printer for the State of Victoria

Level 2, 1 Macarthur Street
Melbourne 3002
Victoria Australia

How To Order



**Retail &
Mail Sales**

Victoria Government Gazette

Ground Floor, Building 8,
658 Church Street,
Richmond 3121
DX 106 Melbourne



Telephone

(03) 8523 4601



Fax

(03) 9600 0478

email

gazette@bluestargroup.com.au

Price Code A