



Victoria Government Gazette

No. S 578 Monday 30 December 2019
By Authority of Victorian Government Printer

Road Management Act 2004

ROAD DECLARATIONS

VicRoads, pursuant to sections 11 and 14 of the **Road Management Act 2004**, upon publication of this notice declares and renames the roads described in the Schedule and on the plans attached.

The effects of these Road Declarations on road names are described in Table 1.

SCHEDULE

ARTERIAL ROAD

- a) Those parts of Healesville–Koo-Wee-Rup Road identified by hatching on the plans numbered GP22771, GP22772, GP22774, GP22797, GP22798, GP22798A and GP22800 are declared as described in the legend in the said plans.
- b) Those parts of Koo-Wee-Rup Road identified by hatching or heavy solid line on the plans numbered GP22771, GP22772 and GP344AR are declared or renamed as described in the legend in the said plans.
- c) That part of Koo-Wee-Rup–Longwarry Road identified by heavy broken line on the plan numbered GP344AR is declared or renamed as described in the legend in the said plan.

MUNICIPAL ROAD

- d) That part of Road identified by hatching on the plan numbered GP22774A is declared as described in the legend in the said plan.

SPECIAL

TABLE 1

EFFECTS ON ROAD NAMES

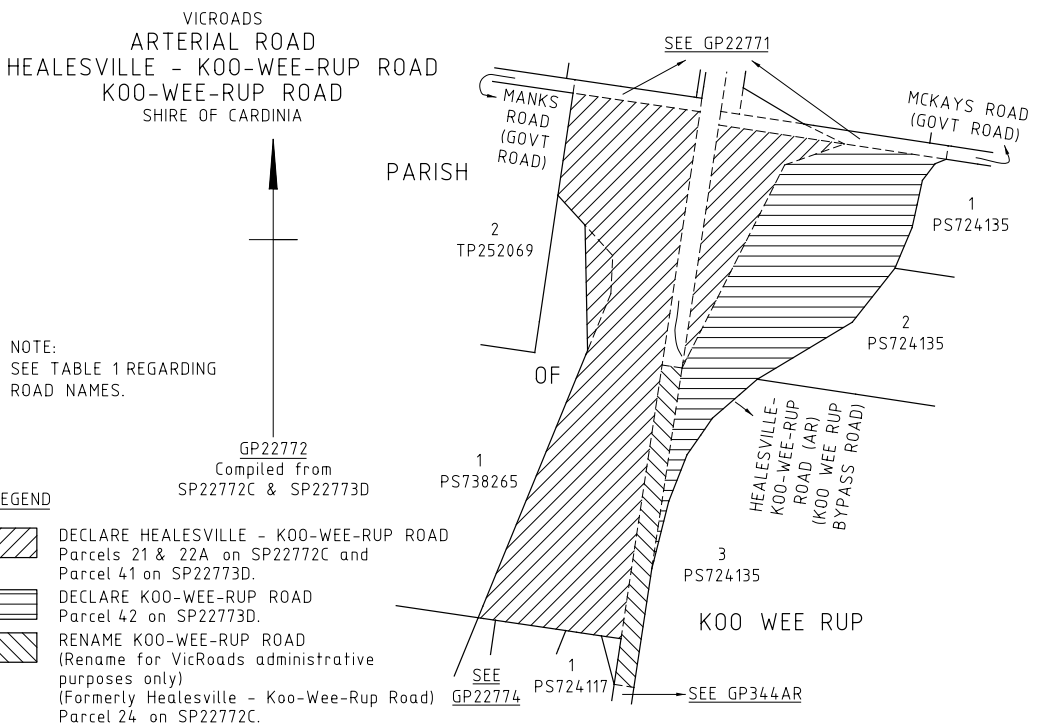
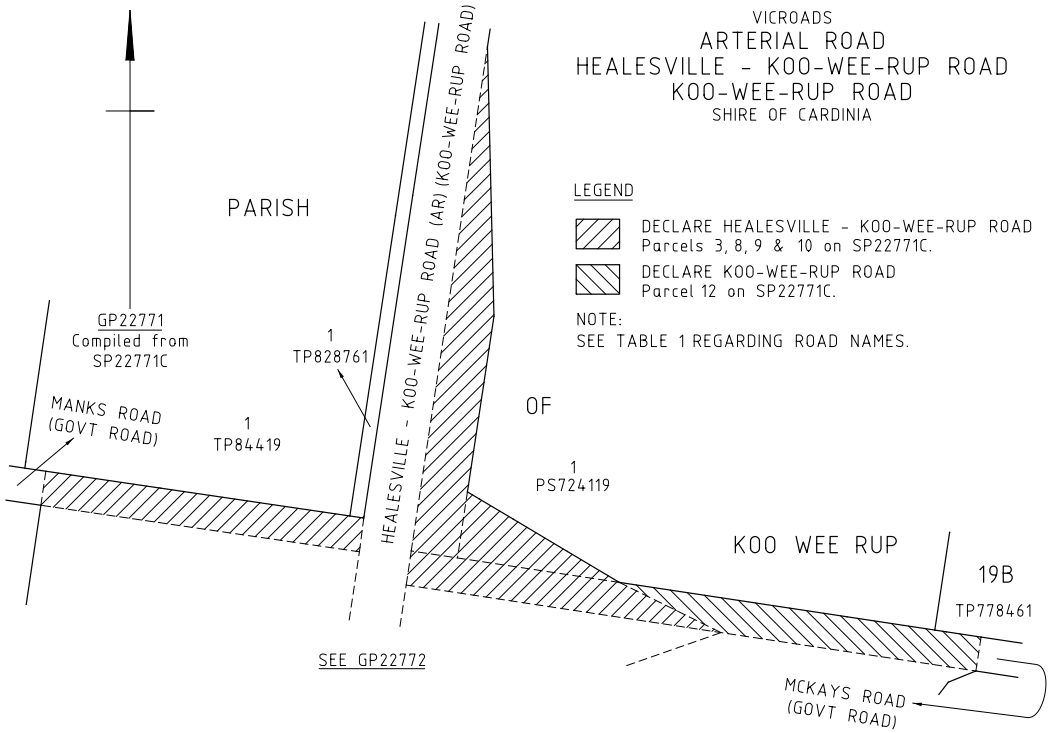
1. Names in Column 2 are existing Vicmap Address names, which are unaffected by this notice.
2. **Names in Column 1 are for VicRoads administrative purposes only and are independent of names in Column 2.**
3. Names in Column 2 may not apply to the whole length of the road and are for general information only.

ARTERIAL ROAD

GP Number	VicRoads Administrative Road Name Column 1	Vicmap Address Road Name (for property addressing purposes) Column 2
GP22771 GP22772 GP22774 GP22797 GP22798 GP22798A GP22800	Healesville–Koo-Wee-Rup Road	Koo-Wee-Rup Bypass Road Koo-Wee-Rup Road
GP22771 GP22772 GP344AR	Koo-Wee-Rup Road Note: Former administrative name (Healesville–Koo-Wee-Rup Road) ceases where renamed	Koo-Wee-Rup Road Station Street
GP344AR	Koo-Wee-Rup–Longwarry Road Note: Former administrative name (Healesville–Koo-Wee-Rup Road) ceases where renamed	Rossiter Road


MUNICIPAL ROAD

GP Number	VicRoads Administrative Road Name Column 1	Vicmap Address Road Name (for property addressing purposes) Column 2
GP22774A	Not applicable	Not detailed – Road boundary adjustments only



VICROADS
ARTERIAL ROAD
HEALESVILLE - KOO-WEE-RUP ROAD
SHIRE OF CARDINIA

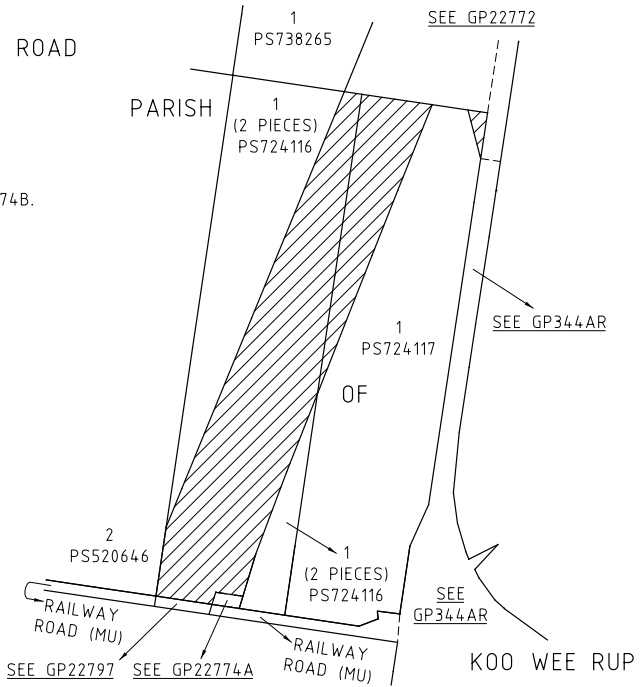
LEGEND

 DECLARE
Parcels 61, 62 & 63A on SP22774B.

NOTE:
SEE TABLE 1 REGARDING ROAD NAMES.



GP22774
Compiled from
SP22774B, SP22797A &
VicMap Property (December 2019)




VICROADS
ARTERIAL ROAD
HEALESVILLE - KOO-WEE-RUP ROAD
SHIRE OF CARDINIA

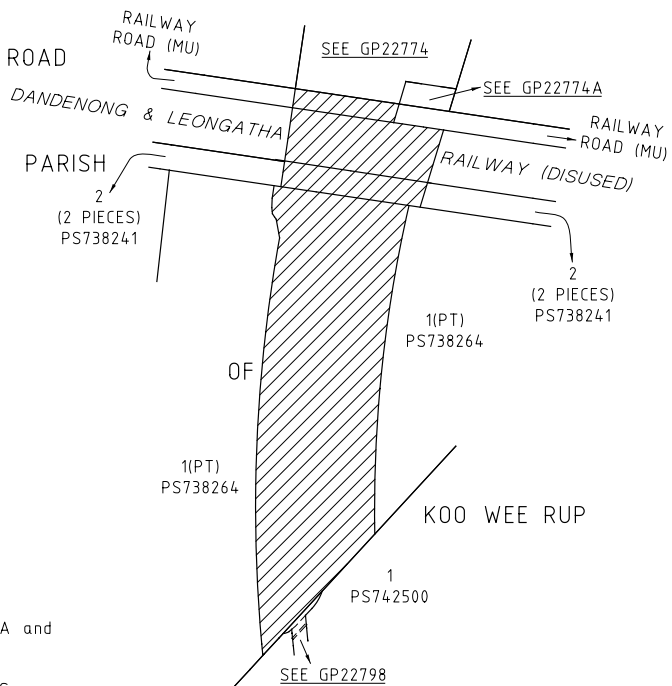


GP22797
Compiled from
SP22797A, SP22798B,
PS738241, PS738264 &
PS742500

LEGEND


 DECLARE
Parcels 1, 2 & 3 on SP22797A and
Parcel 31A on SP22798B.

NOTE:
SEE TABLE 1 REGARDING ROAD NAMES.



VICROADS
ARTERIAL ROAD
HEALESVILLE - KOO-WEE-RUP ROAD
SHIRE OF CARDINIA

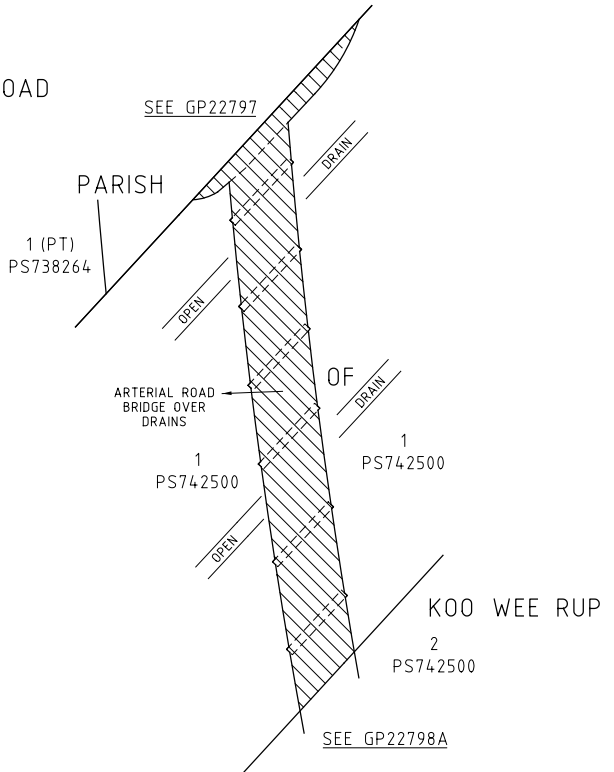
LEGEND

 DECLARE IN VARIOUS STRATUM
Parcel 38B on SP22798B.




GP22798
Compiled from
SP22798B &
PS742500

NOTE:
SEE TABLE 1 REGARDING ROAD NAMES.



VICROADS
ARTERIAL ROAD
HEALESVILLE - KOO-WEE-RUP ROAD
SHIRE OF CARDINIA

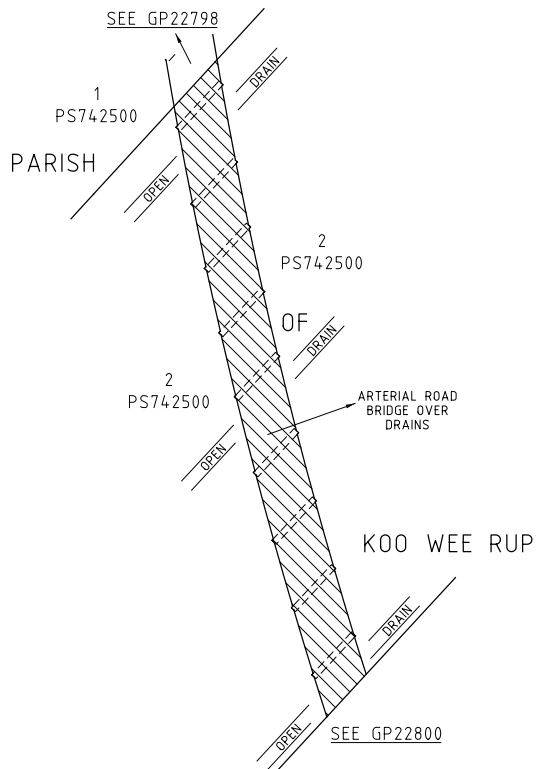
LEGEND

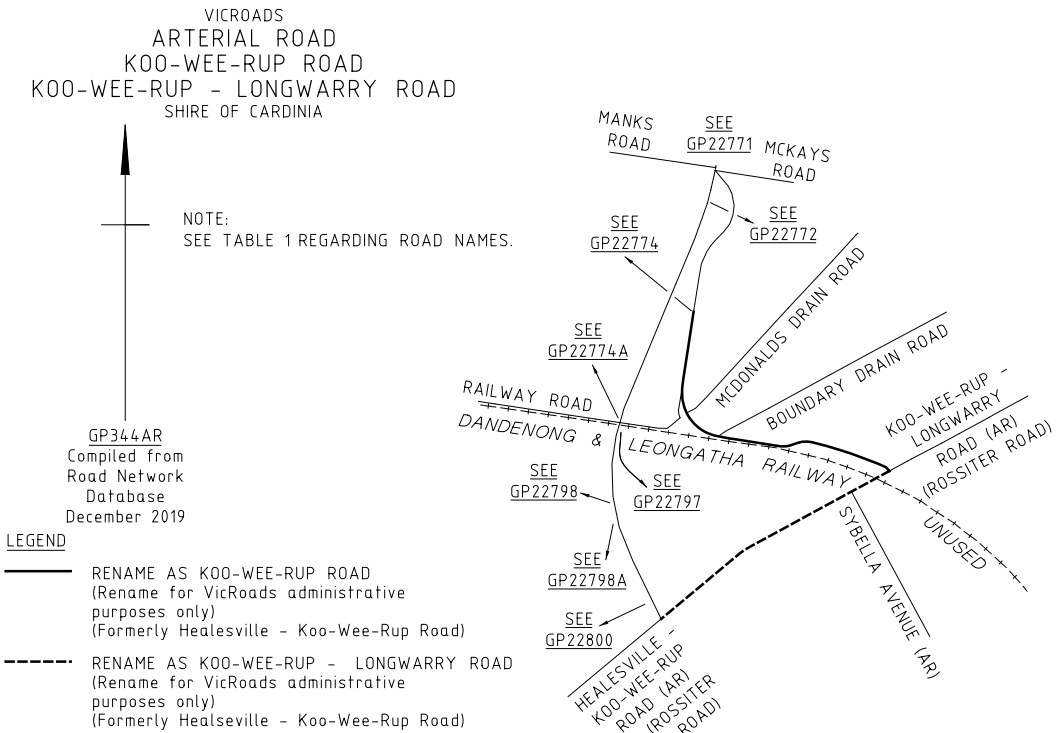
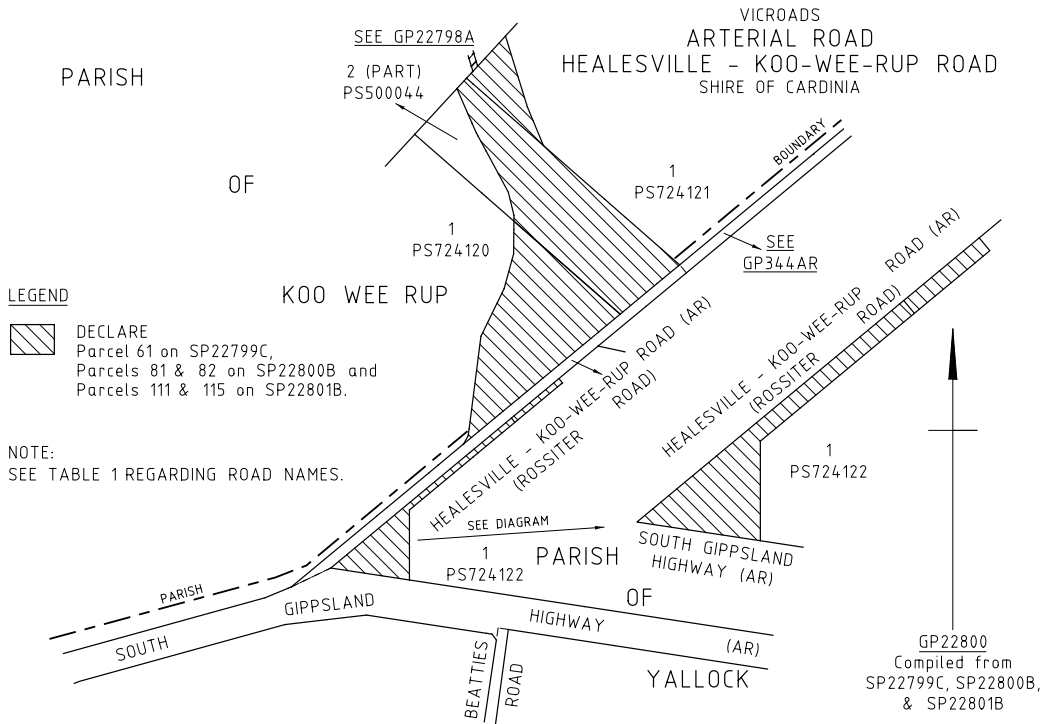
 DECLARE IN VARIOUS STRATUM
Parcel 39B on SP22798B.




GP22798A
Compiled from
SP22798B &
PS742500

NOTE:
SEE TABLE 1 REGARDING ROAD NAMES.

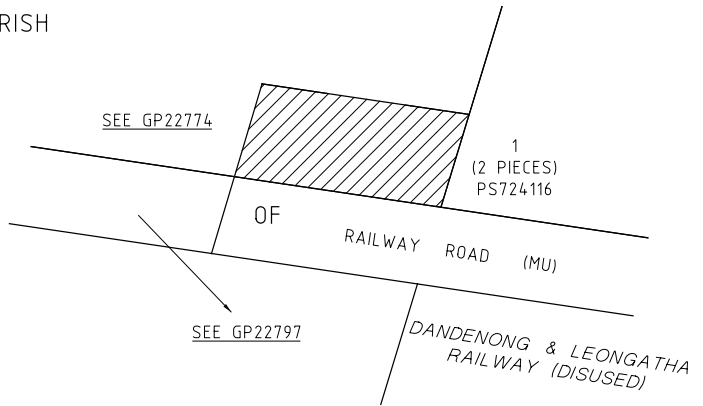





VICROADS
MUNICIPAL ROAD
ROAD
SHIRE OF CARDINIA


GP22774A
Compiled from
SP22774B & SP22797A

PARISH



LEGEND

 DECLARE
Parcel 63B on SP22774B.

KOO WEE RUP

NOTE:
SEE TABLE 1 REGARDING ROAD NAMES.

Dated 23 December 2019

ANDREW WALL
Acting Chief Engineering and
Road Management Officer
VicRoads

This page was left blank intentionally

This page was left blank intentionally

This page was left blank intentionally

ive

The *Victoria Government Gazette* is published by IVE Group Limited with the authority of the Government Printer for the State of Victoria

© State of Victoria 2019

This publication is copyright. No part may be reproduced by any process except in accordance with the provisions of the Copyright Act.

Address all enquiries to the Government Printer for the State of Victoria
Level 2, 1 Macarthur Street
Melbourne 3002
Victoria Australia

How To Order



Retail & Mail Sales

Victoria Government Gazette

Ground Floor, Building 8,
658 Church Street,
Richmond 3121

DX 106 Melbourne



Telephone

(03) 8523 4601



Fax

(03) 9600 0478

email

gazette@ivegroup.com.au

Price Code A