



Victoria Government Gazette

No. S 102 Thursday 21 March 2019
By Authority of Victorian Government Printer

Melbourne City Link Act 1995

NOTICE OF DECLARATION OF LINK ROAD – WESTERN LINK UPGRADE

I, the Hon. Jaala Pulford MP, Minister for Roads and Minister administering the **Melbourne City Link Act 1995** ('the Act'), in accordance with section 61(3) of the Act, give notice that I have made a declaration under section 61(1) of the Act. A copy of that declaration is printed with this notice.

By operation of the definition of 'Link road' in section 3 of the Act, the land the subject of the declaration is now part of the Link road.

Further, upon publication of this notice in the Government Gazette, by operation of section 61(4) of the Act, the road specified in the declaration is deemed to be –

- (a) a freeway within the meaning of the **Road Management Act 2004**;
- (b) a road open to and for use by the public for passage with vehicles; and
- (c) a highway within the meaning of the **Road Safety Act 1986**.

Dated 1 March 2019

HON. JAALA PULFORD MP
Minister for Roads

SPECIAL

Melbourne City Link Act 1995

DECLARATION OF LINK ROAD – WESTERN LINK UPGRADE

I, the Hon. Jaala Pulford MP, Minister for Roads and Minister administering the **Melbourne City Link Act 1995** ('the Act'), acting under section 61(1) of the Act –

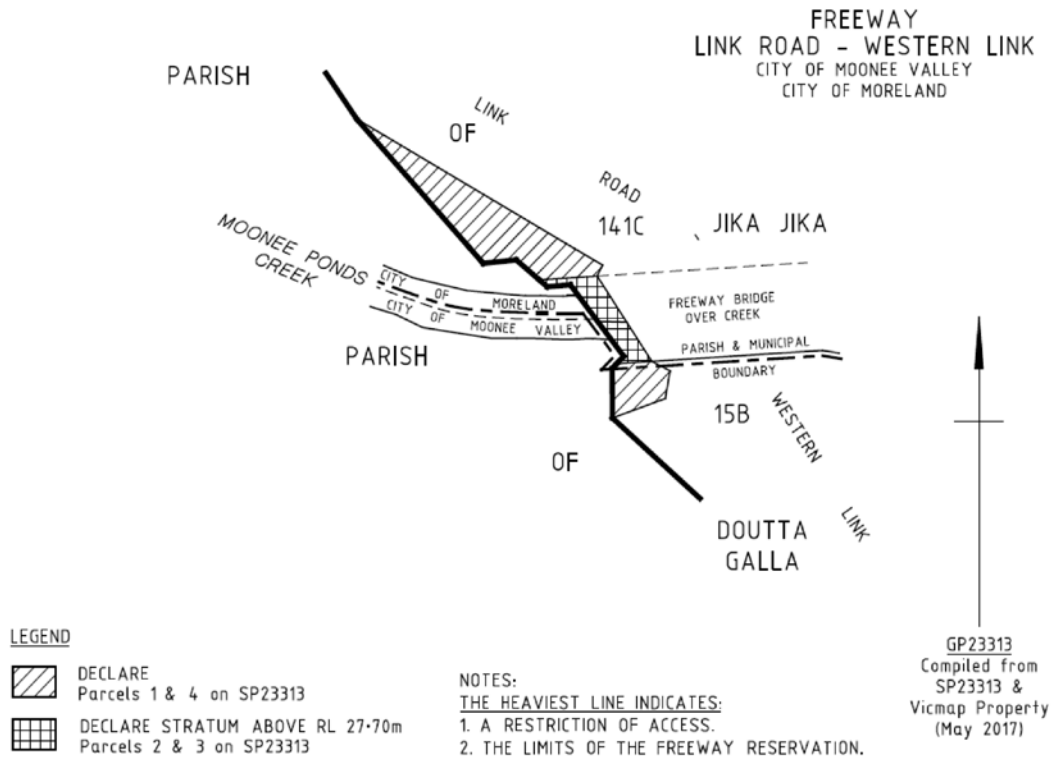
- (a) declare to be a road the land and strata listed in Schedule A and on the attached plans, being land and strata to which section 61(1) of the Act applies; and
- (b) state that the roads described in Schedule A and on the attached plans are to be treated as a freeway.

Dated 1 March 2019

HON. JAALA PULFORD MP
Minister for Roads

SCHEDULE A

Those parts of the Western Link Upgrade of the Link Road identified by hatching on the plans numbered GP23313, GP23365, GP23366, GP23368 and GP23369 are declared as described in the legend in the said plans.



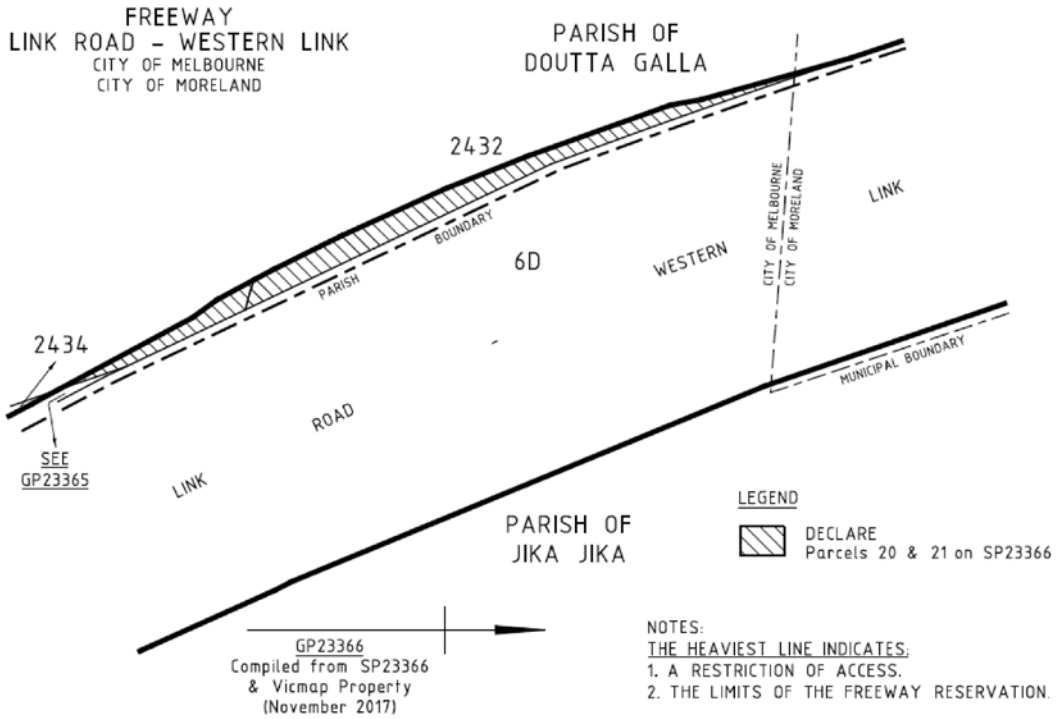
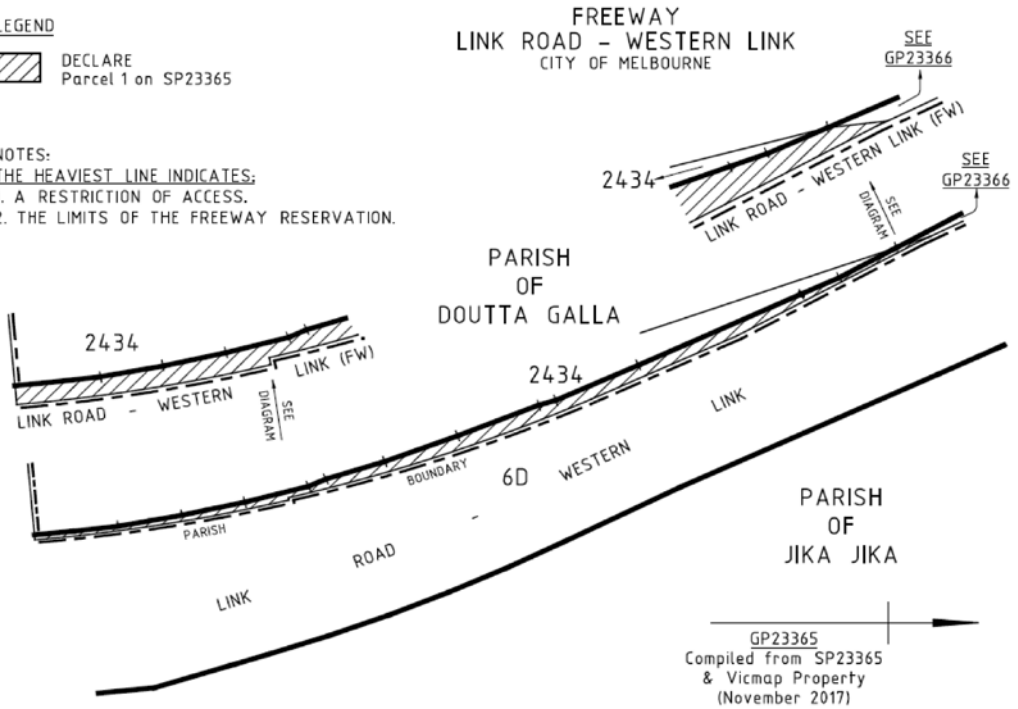
LEGEND

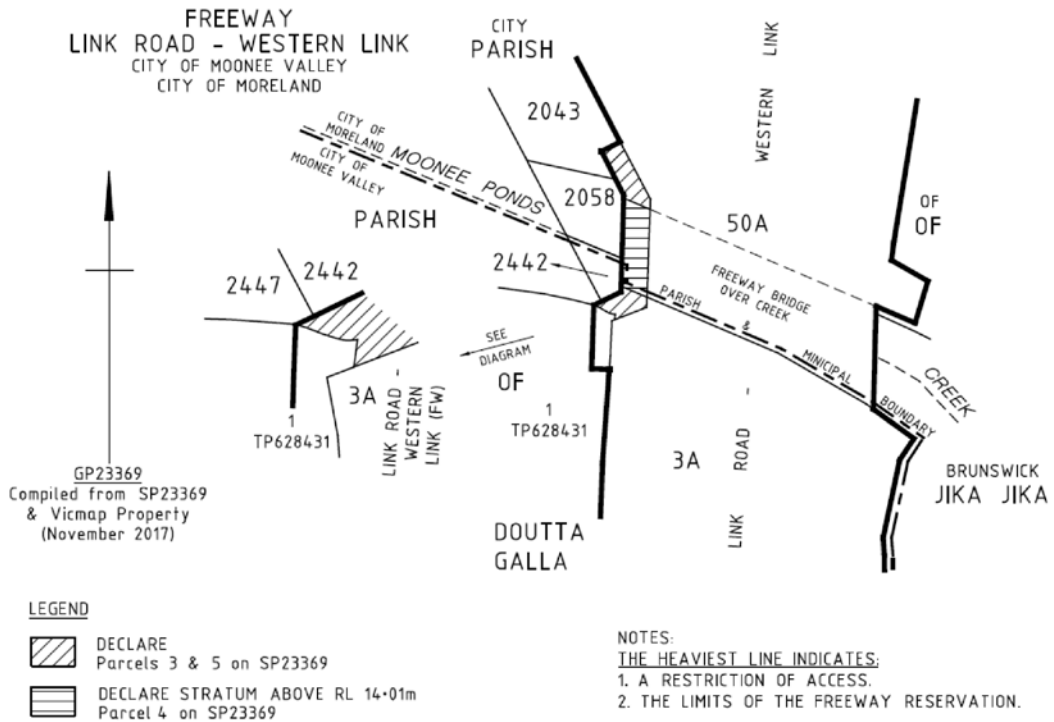
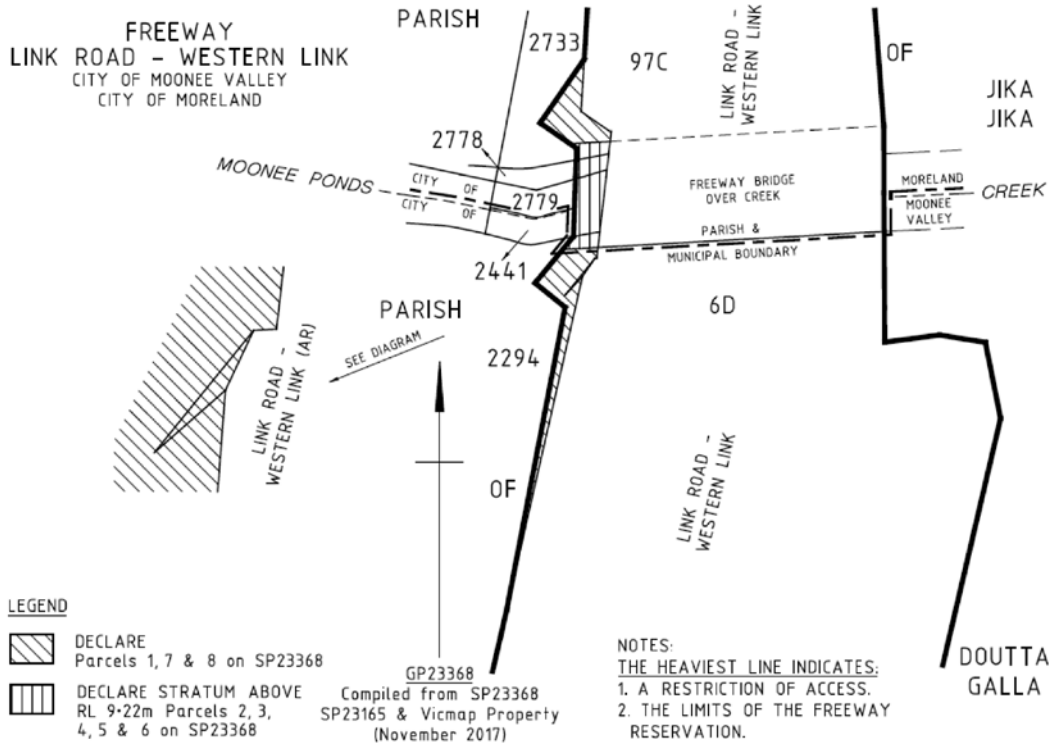
▨ DECLARE Parcel 1 on SP23365

NOTES:

THE HEAVIEST LINE INDICATES:

- 1. A RESTRICTION OF ACCESS.
- 2. THE LIMITS OF THE FREEWAY RESERVATION.





This page was left blank intentionally

This page was left blank intentionally

This page was left blank intentionally

bluestar  **PRINT**

The *Victoria Government Gazette* is published by Blue Star Print with the authority of the Government Printer for the State of Victoria

© State of Victoria 2019

This publication is copyright. No part may be reproduced by any process except in accordance with the provisions of the Copyright Act.

Address all enquiries to the Government Printer for the State of Victoria
Level 2, 1 Macarthur Street
Melbourne 3002
Victoria Australia

How To Order**Retail &
Mail Sales****Victoria Government Gazette**

Ground Floor, Building 8,
658 Church Street,
Richmond 3121
DX 106 Melbourne

**Telephone**

(03) 8523 4601

**Fax**

(03) 9600 0478

email

gazette@bluestargroup.com.au

Price Code A