



# Victoria Government Gazette

No. S 118 Wednesday 27 March 2019  
By Authority of Victorian Government Printer

## Road Management Act 2004

### ROAD DECLARATIONS AND DISCONTINUANCES

#### ROAD DECLARATIONS

VicRoads, pursuant to sections 11 and 14 of the **Road Management Act 2004**, upon publication of this notice revokes or declares the roads described in Schedule A and on the plans attached.

#### ROAD DISCONTINUANCES

VicRoads, pursuant to section 12 of the **Road Management Act 2004**, upon publication of this notice discontinues the road or parts of the road described in Schedule B and on the plans attached.

The effects of these Road Declarations and Discontinuances on road names are described in Table 1.

### SCHEDULE A

#### FREEWAY

- a) That part of Western Ring Road identified by hatching on the plan numbered GP17877 is revoked as described in the legend in the said plan.
- b) That part of Frankston Freeway identified by hatching on the plan numbered GP23853 is revoked as described in the legend in the said plan.

#### ARTERIAL ROAD

- c) That part of Footscray–Caroline Springs Road identified by hatching on the plan numbered GP22394 is declared as described in the legend in the said plan.
- d) That part of Main Road identified by hatching on the plan numbered GP23793 is revoked as described in the legend in the said plan.
- e) That part of St Albans Road identified by hatching on the plan numbered GP23857 is revoked as described in the legend in the said plan.

#### MUNICIPAL ROAD

- f) That part of West Esplanade identified by hatching on the plan numbered GP23794 is revoked as described in the legend in the said plan.
- g) That part of Furlong Road identified by hatching on the plan numbered GP23856 is revoked as described in the legend in the said plan.
- h) Those parts of Willaton Street identified by hatching on the plans numbered GP23858, GP23860, GP23861 and GP23862 are revoked as described in the legend in the said plans.
- i) Those parts of Clare Street identified by hatching on the plan numbered GP23860 are revoked as described in the legend in the said plan.

### SCHEDULE B

#### ROAD

- a) That part of Western Ring Road identified by hatching on the plan numbered GP17877 is discontinued as described in the legend in the said plan.
- b) That part of Frankston Freeway identified by hatching on the plan numbered GP23853 is discontinued as described in the legend in the said plan.
- c) That part of Main Road identified by hatching on the plan numbered GP23793 is discontinued as described in the legend in the said plan.
- d) That part of St Albans Road identified by hatching on the plan numbered GP23857 is discontinued as described in the legend in the said plan.

**SPECIAL**

- e) That part of West Esplanade identified by hatching on the plan numbered GP23794 is discontinued as described in the legend in the said plan.
- f) That part of Furlong Road identified by hatching on the plan numbered GP23856 is discontinued as described in the legend in the said plan.
- g) Those parts of Willaton Street identified by hatching on the plans numbered GP23858, GP23860, GP23861 and GP23862 are discontinued as described in the legend in the said plans.
- h) Those parts of Clare Street identified by hatching on the plan numbered GP23860 are discontinued as described in the legend in the said plan.

**TABLE 1****EFFECTS ON ROAD NAMES**

- Names in Column 2 are existing Vicmap Address names, which are unaffected by this notice.
- Names in Column 1 are for VicRoads administrative purposes only and are independent of names in Column 2.**
- Names in Column 2 may not apply to the entire length of the road and are for general information only.

**FREEWAY**

<b>GP Number</b>	<b>VicRoads Administrative Road Name Column 1</b>	<b>Vicmap Address Road Name (for property addressing purposes) Column 2</b>
GP17877	Western Ring Road	Not detailed – Road boundary adjustments only
GP23853	Frankston Freeway	Not detailed – Road boundary adjustments only

**ARTERIAL ROAD**

<b>GP Number</b>	<b>VicRoads Administrative Road Name Column 1</b>	<b>Vicmap Address Road Name (for property addressing purposes) Column 2</b>
GP22394	Footscray–Caroline Springs Road	Not detailed – Road boundary adjustments only
GP23793	Main Road	Not detailed – Road boundary adjustments only
GP23857	St Albans Road	Not detailed – Road boundary adjustments only

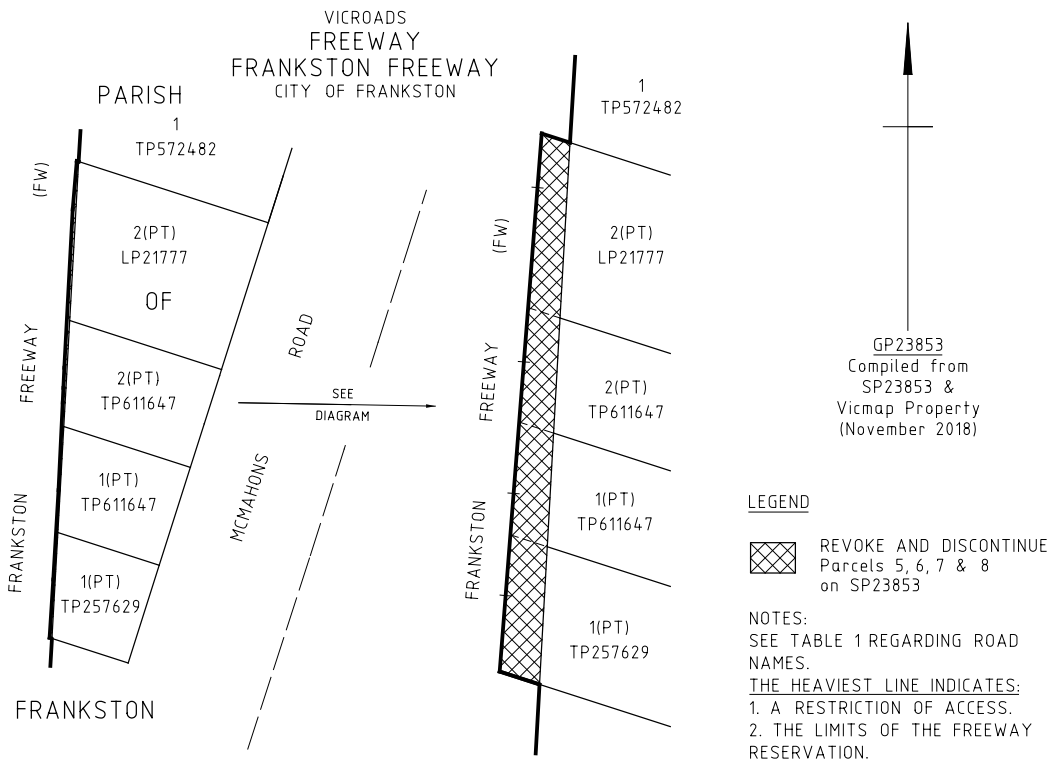
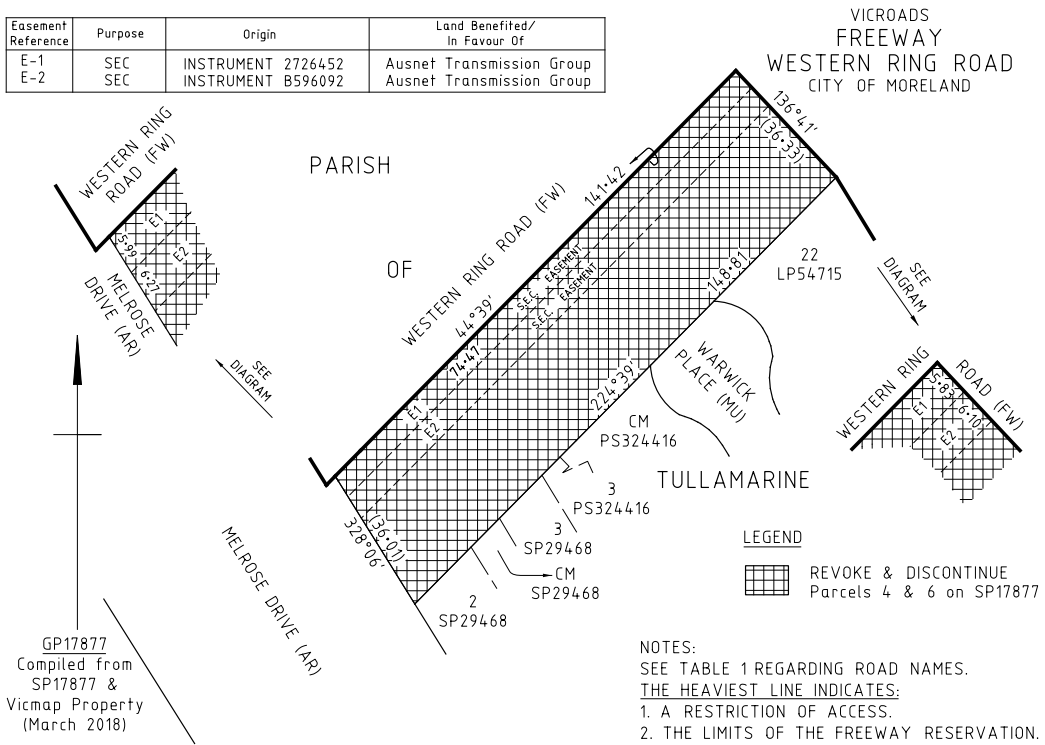
**MUNICIPAL ROAD**

<b>GP Number</b>	<b>VicRoads Administrative Road Name Column 1</b>	<b>Vicmap Address Road Name (for property addressing purposes) Column 2</b>
GP23794	Not applicable	Not detailed – Road boundary adjustments only

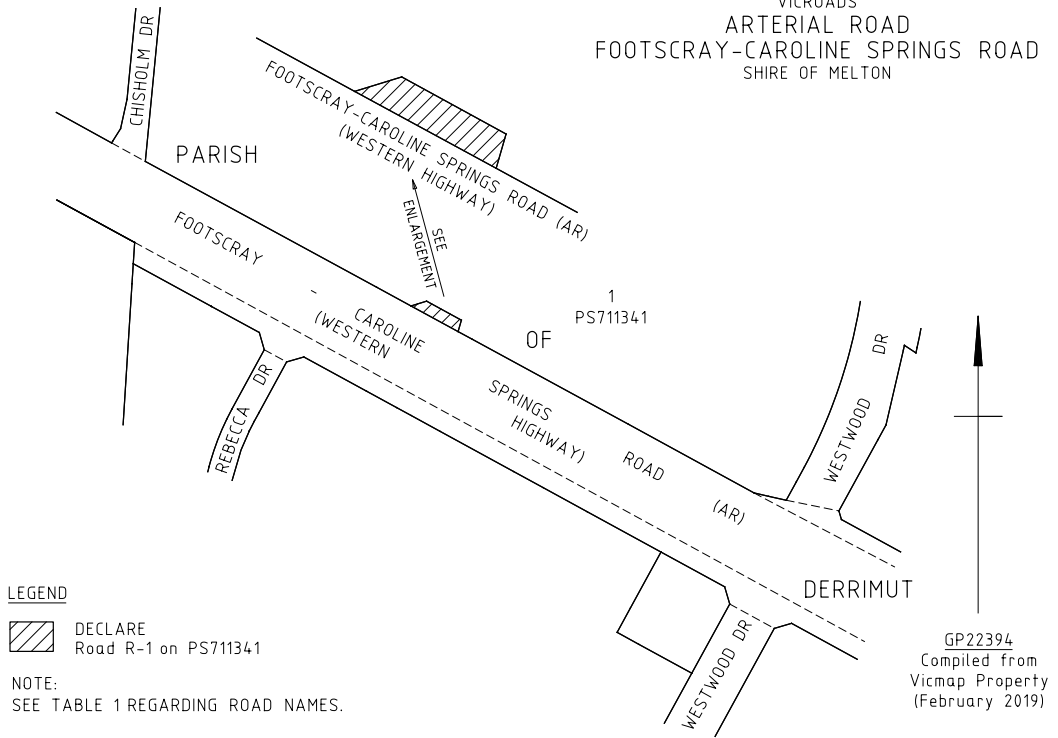
---

GP23856	Not applicable	Not detailed – Road boundary adjustments only
GP23858 GP23860 GP23861 GP23862	Not applicable	Not detailed – Road boundary adjustments only

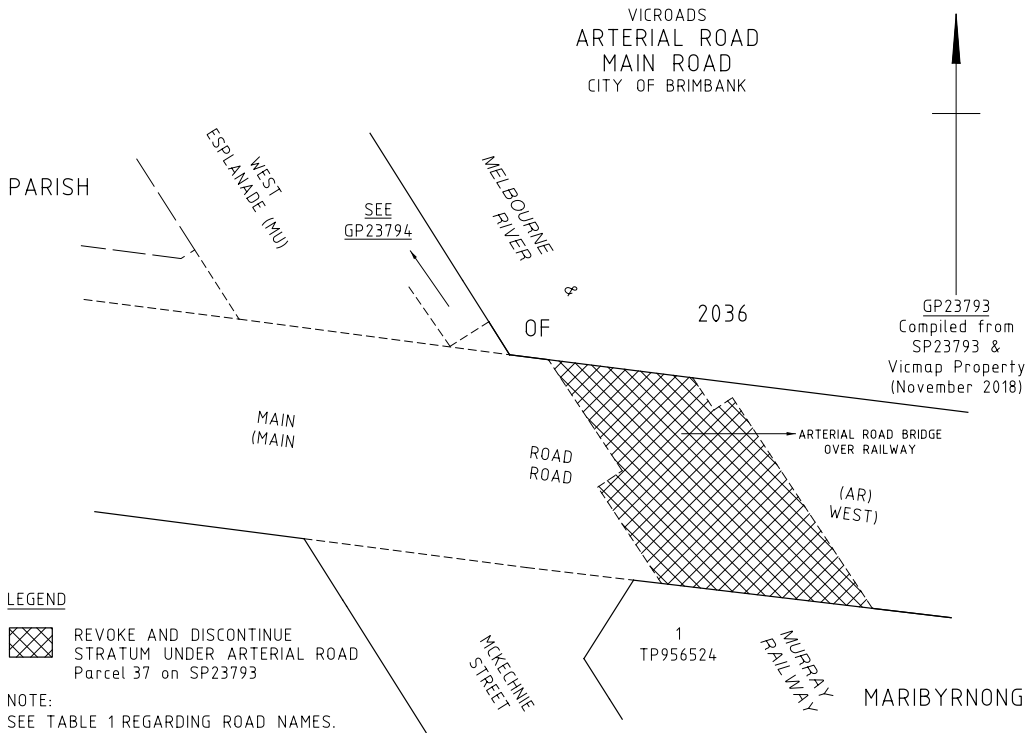
Easement Reference	Purpose	Origin	Land Benefited/ In Favour Of
E-1	SEC	INSTRUMENT 2726452	Ausnet Transmission Group
E-2	SEC	INSTRUMENT B596092	Ausnet Transmission Group



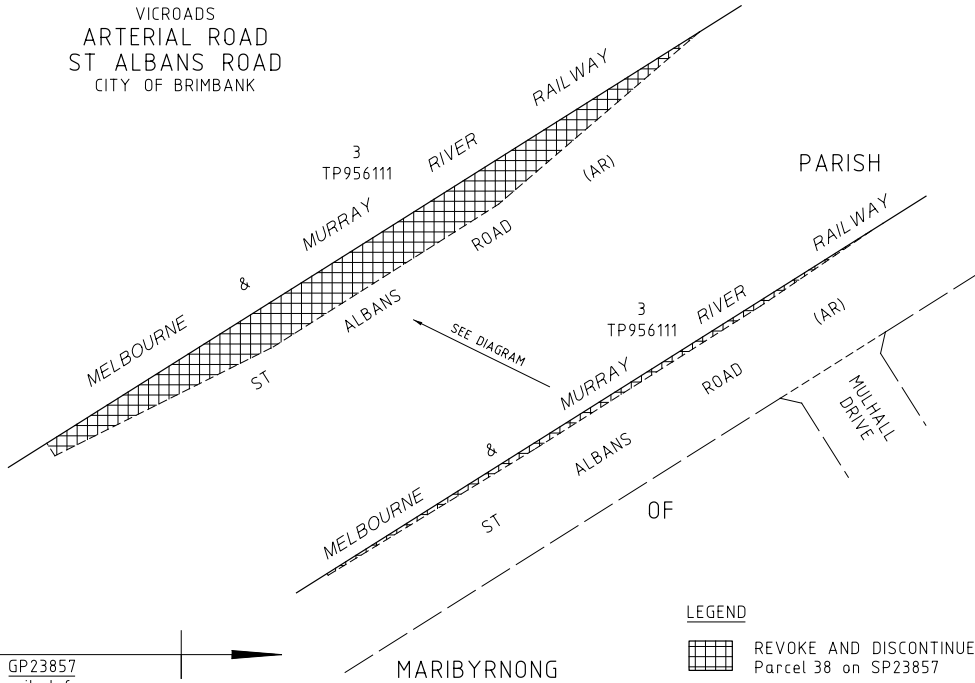
VICROADS  
ARTERIAL ROAD  
FOOTSCRAY-CAROLINE SPRINGS ROAD  
SHIRE OF MELTON



VICROADS  
ARTERIAL ROAD  
MAIN ROAD  
CITY OF BRIMBANK



VICROADS  
ARTERIAL ROAD  
ST ALBANS ROAD  
CITY OF BRIMBANK

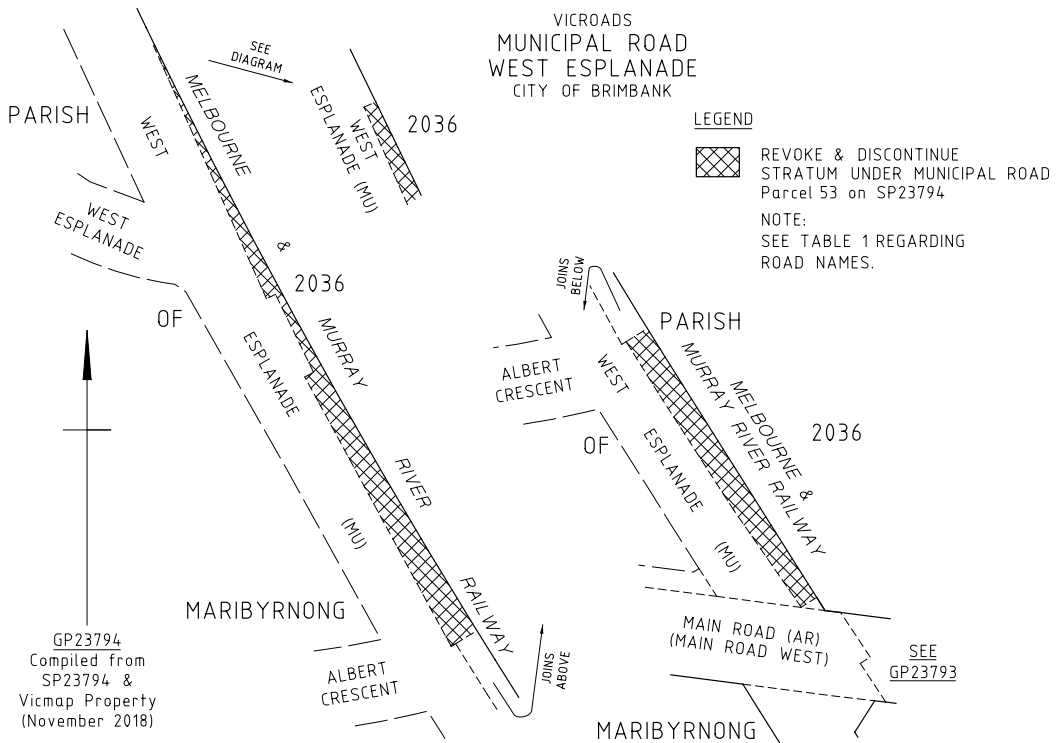


LEGEND

REVOKE AND DISCONTINUE  
Parcel 38 on SP23857

NOTE:  
SEE TABLE 1 REGARDING ROAD NAMES.

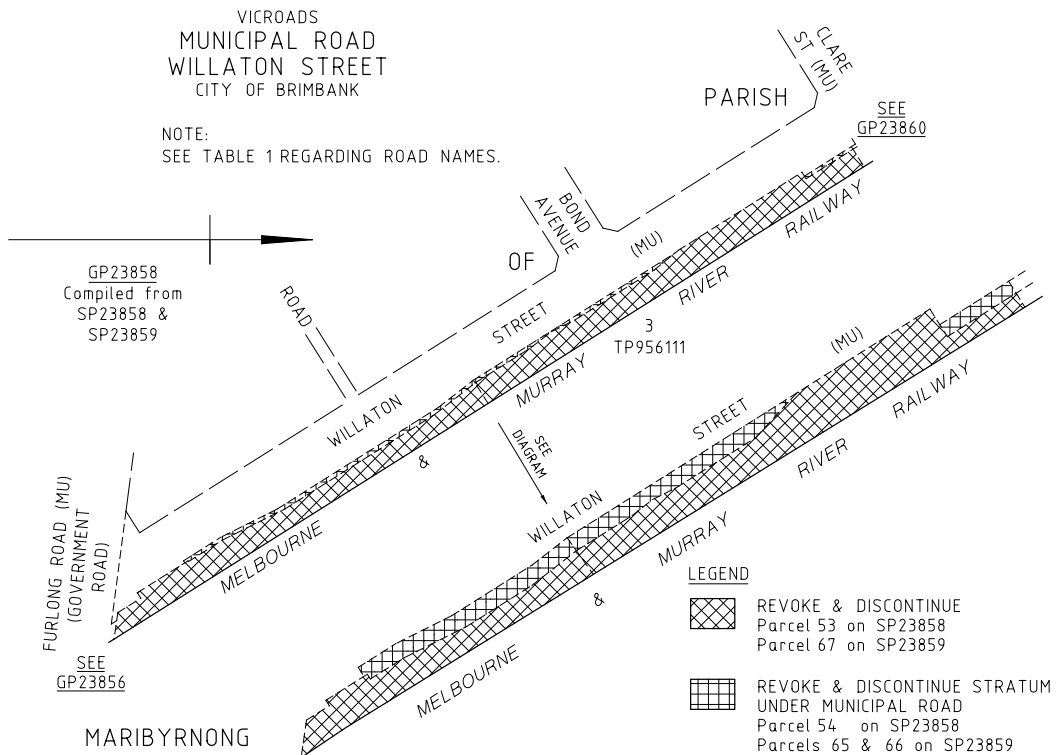
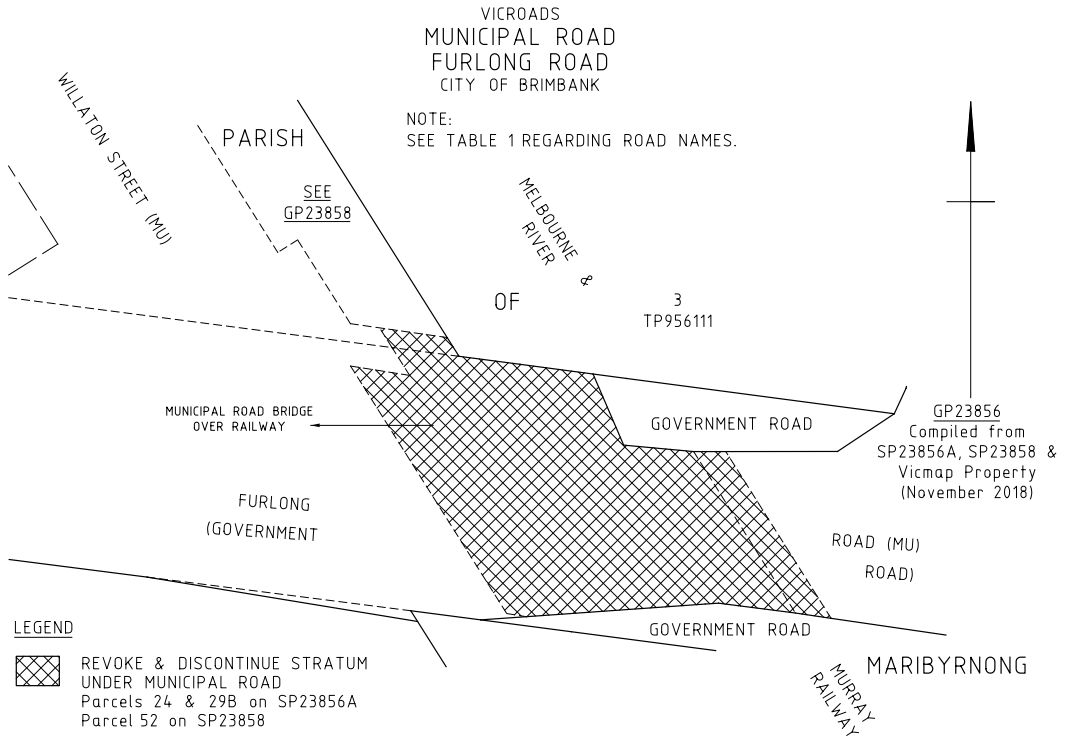
VICROADS  
MUNICIPAL ROAD  
WEST ESPLANADE  
CITY OF BRIMBANK



LEGEND

REVOKE & DISCONTINUE  
STRATUM UNDER MUNICIPAL ROAD  
Parcel 53 on SP23794

NOTE:  
SEE TABLE 1 REGARDING  
ROAD NAMES.

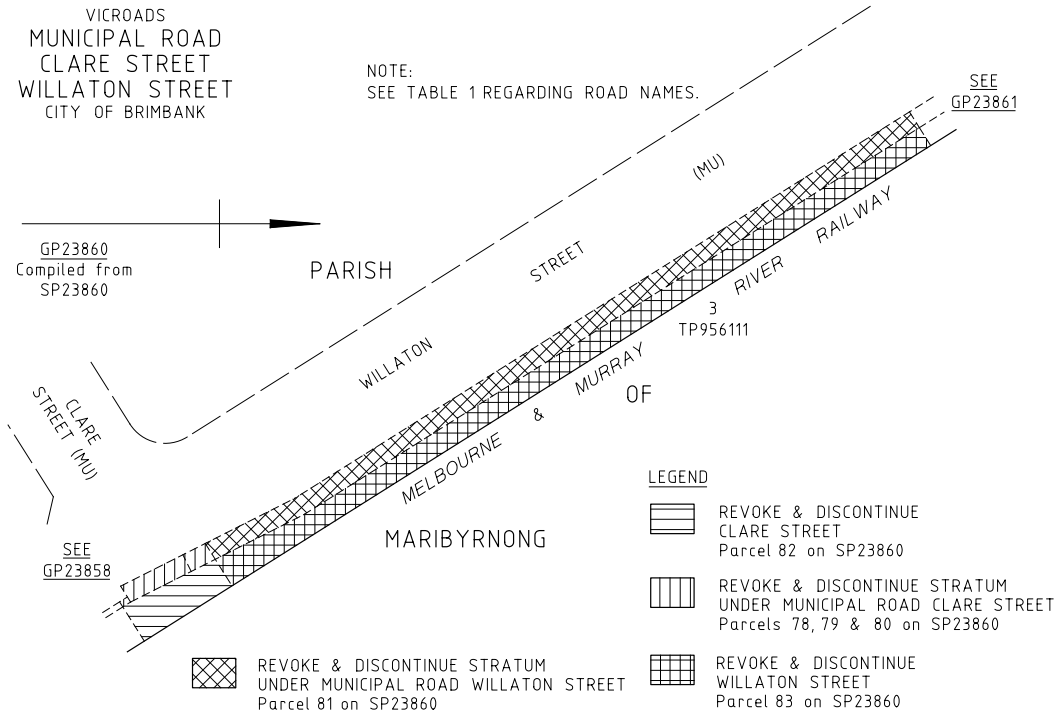


VICROADS  
MUNICIPAL ROAD  
CLARE STREET  
WILLATON STREET  
CITY OF BRIMBANK

NOTE:  
SEE TABLE 1 REGARDING ROAD NAMES.

SEE  
GP23861

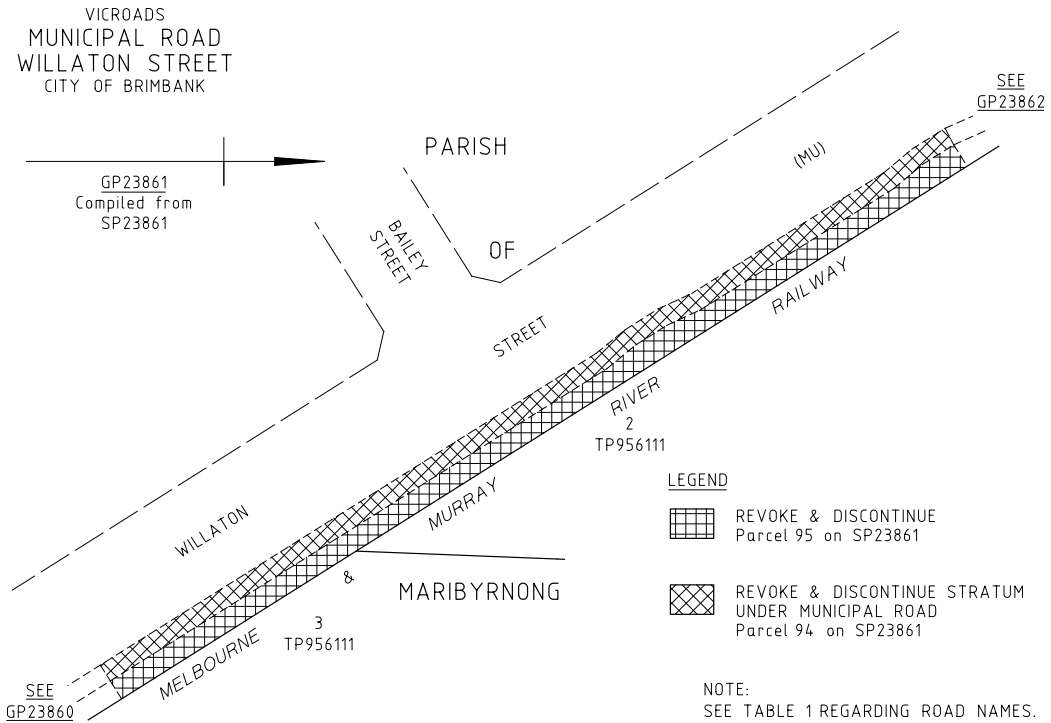
GP23860  
Compiled from  
SP23860



VICROADS  
MUNICIPAL ROAD  
WILLATON STREET  
CITY OF BRIMBANK

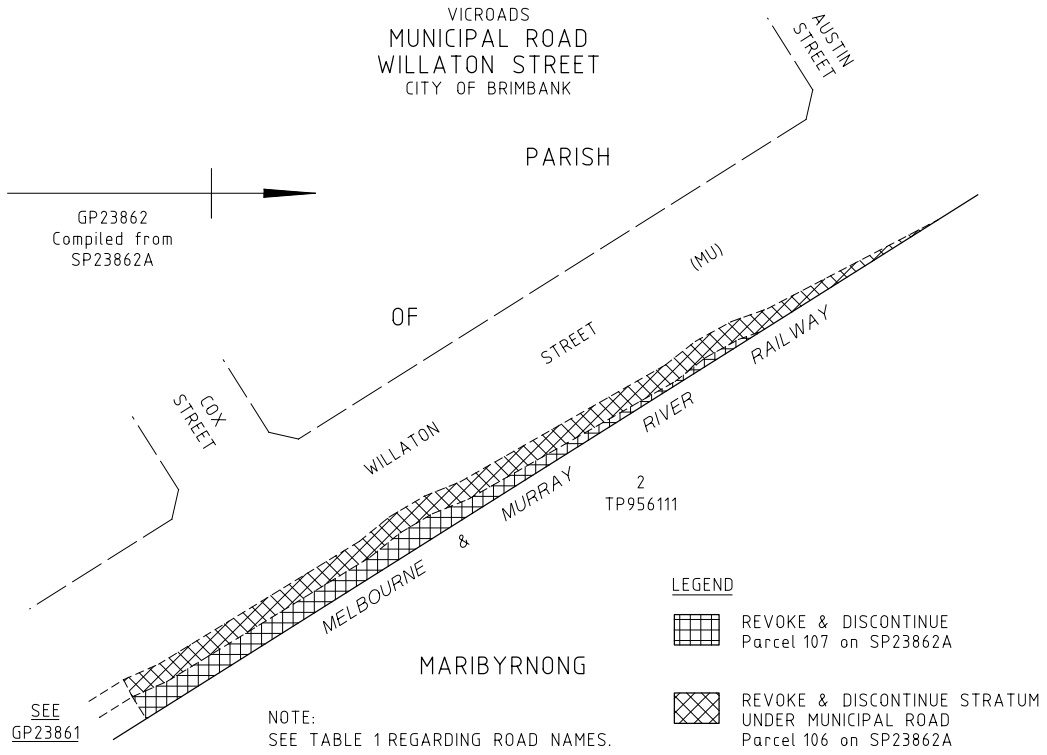
GP23861  
Compiled from  
SP23861

SEE  
GP23862



NOTE:  
SEE TABLE 1 REGARDING ROAD NAMES.





Dated 24 March 2019

ROBYN SEYMOUR  
Acting Chief Executive  
VicRoads

This page was left blank intentionally

This page was left blank intentionally

## **bluestar** **PRINT**

The *Victoria Government Gazette* is published by Blue Star Print with the authority of the Government Printer for the State of Victoria

© State of Victoria 2019

This publication is copyright. No part may be reproduced by any process except in accordance with the provisions of the Copyright Act.

Address all enquiries to the Government Printer for the State of Victoria

Level 2, 1 Macarthur Street  
Melbourne 3002  
Victoria Australia

### How To Order



**Retail &  
Mail Sales**

**Victoria Government Gazette**

Ground Floor, Building 8,  
658 Church Street,  
Richmond 3121  
DX 106 Melbourne



**Telephone**

(03) 8523 4601



**Fax**

(03) 9600 0478

**email**

[gazette@bluestargroup.com.au](mailto:gazette@bluestargroup.com.au)

**Price Code A**