



Victoria Government Gazette

No. S 122 Thursday 28 March 2019
By Authority of Victorian Government Printer

Major Transport Projects Facilitation Act 2009

(Sections 96(3)(a) and (b))

VARIATION OF THE DESIGNATED PROJECT AREA

Ballarat Line Upgrade

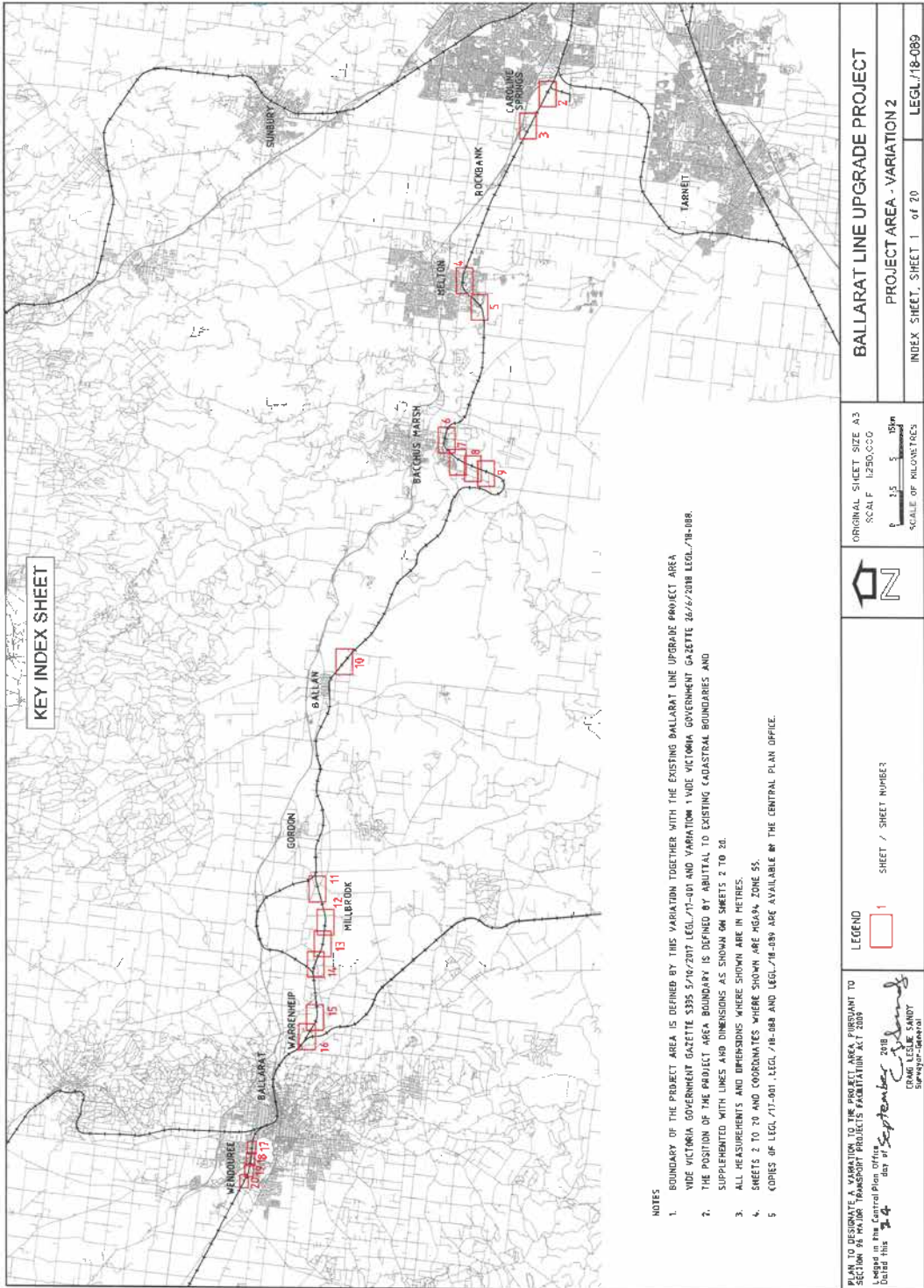
I, Richard Wynne, Minister for Planning, pursuant to section 96(3)(a) of the **Major Transport Projects Facilitation Act 2009** (the Act), increase the project area for the Ballarat Line Upgrade by designating land in the vicinity of the project area to be part of the project area, and pursuant to section 96(3)(b) of the Act, designate land as not being part of the project area, as is shown on the plans signed by the Surveyor General with reference LEGL./18-089 Sheets 1 to 20 (inclusive) and lodged at the Central Plan Office on 24 September, and as generally indicated on the map in the schedule, to be part of the project area for the Ballarat Line Upgrade, declared by the Premier to be a declared project pursuant to section 10(1)(b) of the Act and published in the Government Gazette on 10 August 2017.

This order comes into effect from the date it is published in the Government Gazette.

Dated 23 March 2019

THE HON. RICHARD WYNNE MP
Minister for Planning

SPECIAL



NOTES

1. BOUNDARY OF THE PROJECT AREA IS DEFINED BY THIS VARIATION TOGETHER WITH THE EXISTING BALLARAT LINE UPGRADE PROJECT AREA VIDE VICTORIA GOVERNMENT GAZETTE 5395 5/16/2017 LEGL/17-001 AND VARIATION 1 WIDE VICTORIA GOVERNMENT GAZETTE 2676/2018 LEGL/18-088.
2. THE POSITION OF THE PROJECT AREA BOUNDARY IS DEFINED BY ADJUTAL TO EXISTING CADASTRAL BOUNDARIES AND SUPPLEMENTED WITH LINES AND DIMENSIONS AS SHOWN ON SHEETS 2 TO 20.
3. ALL MEASUREMENTS AND DIMENSIONS WHERE SHOWN ARE IN METRES.
4. SHEETS 2 TO 20 AND COORDINATES WHERE SHOWN ARE MGA84, ZONE 55.
5. COPIES OF LEGL/17-001, LEGL/18-088 AND LEGL/18-089 ARE AVAILABLE IN THE CENTRAL PLAN OFFICE.

PLAN TO DESCRIBE A VARIATION TO THE PROJECT AREA PURSUANT TO SECTION 84 OF THE TRANSPORT PROJECTS FACILITATION ACT 2009
 Lodged in the Central Plan Office
 Dated this 24 day of September 2018
 CRIME LESLIE SANDY
 Director-General

LEGEND
 SHEET / SHEET NUMBER
 1

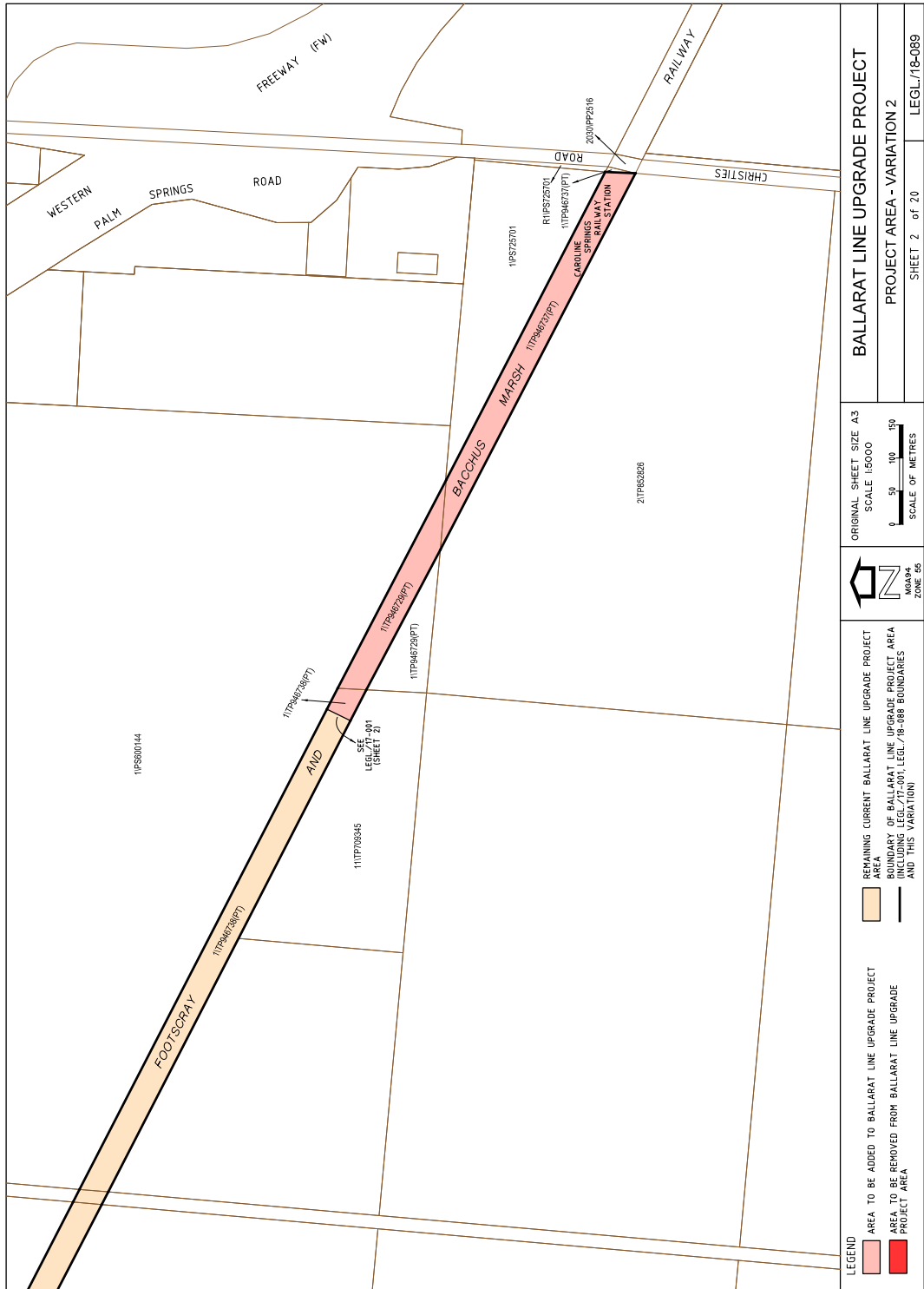


ORIGINAL SHEET SIZE A3
 SCAL F 1:250,000

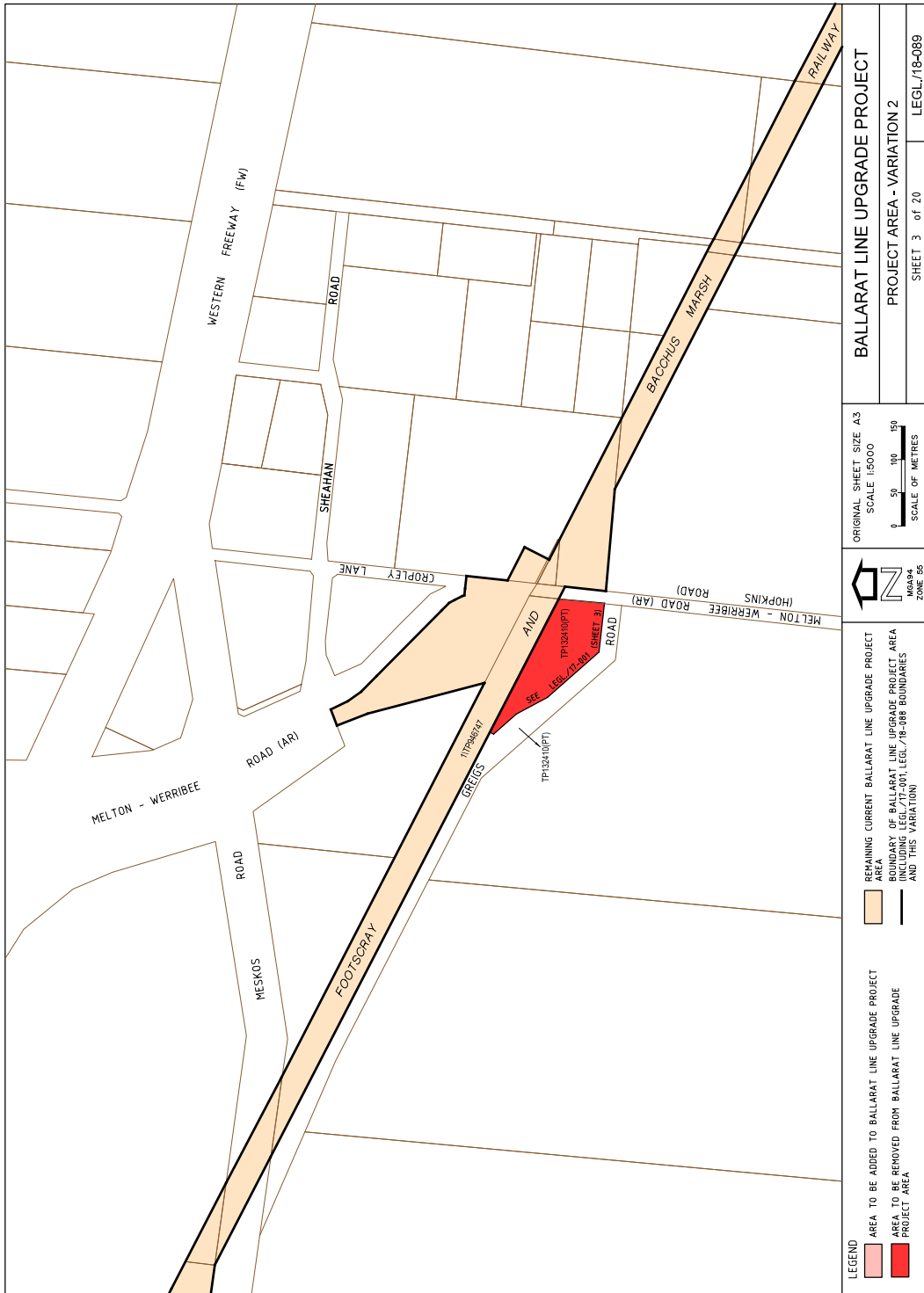
 SCALE OF KILOMETRES

BALLARAT LINE UPGRADE PROJECT
 PROJECT AREA - VARIATION 2
 INDEX SHEET, SHEET 1 of 20
 LEGL/18-089

1802/63/7 18-089



	<p>ORIGINAL SHEET SIZE A3 SCALE 1:5000</p> <p>SCALE OF METRES</p>	<p>BALLARAT LINE UPGRADE PROJECT</p>
	<p>REMAINING CURRENT BALLARAT LINE UPGRADE PROJECT BOUNDARY OF BALLARAT LINE UPGRADE PROJECT AREA (INCLUDING LEG 17-001, LEG 18-088 BOUNDARIES AND THIS VARIATION)</p>	<p>PROJECT AREA - VARIATION 2</p>
<p>LEGEND</p> <ul style="list-style-type: none"> Area to be added to Ballarat Line Upgrade Project Area to be removed from Ballarat Line Upgrade Project Area 	<p>SHEET 2 of 20</p>	<p>LEGL/18-089</p>



BALLARAT LINE UPGRADE PROJECT
 PROJECT AREA - VARIATION 2
 SHEET 3 of 20
 LEGL/18-089

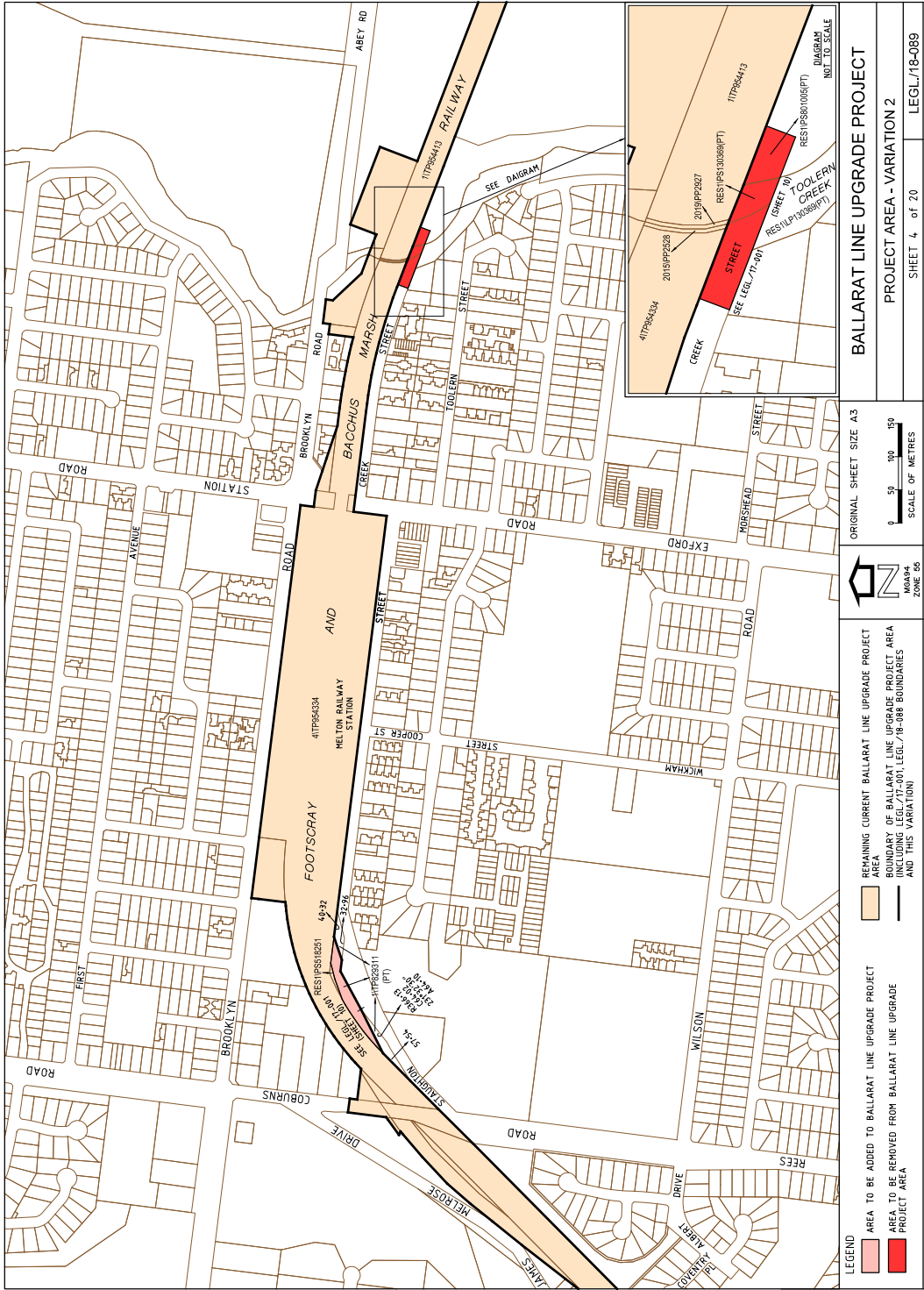
ORIGINAL SHEET SIZE A3
 SCALE 1:5000
 0 50 100 150
 SCALE OF METRES



REMAINING CURRENT BALLARAT LINE UPGRADE PROJECT AREA
 BOUNDARY OF BALLARAT LINE UPGRADE PROJECT AREA (INCLUDING LEGL/17-001, LEGL/18-088 BOUNDARIES AND THIS VARIATION)

LEGEND
 AREA TO BE ADDED TO BALLARAT LINE UPGRADE PROJECT
 AREA TO BE REMOVED FROM BALLARAT LINE UPGRADE PROJECT AREA

14/02/2019 11:51:51 AM 188542



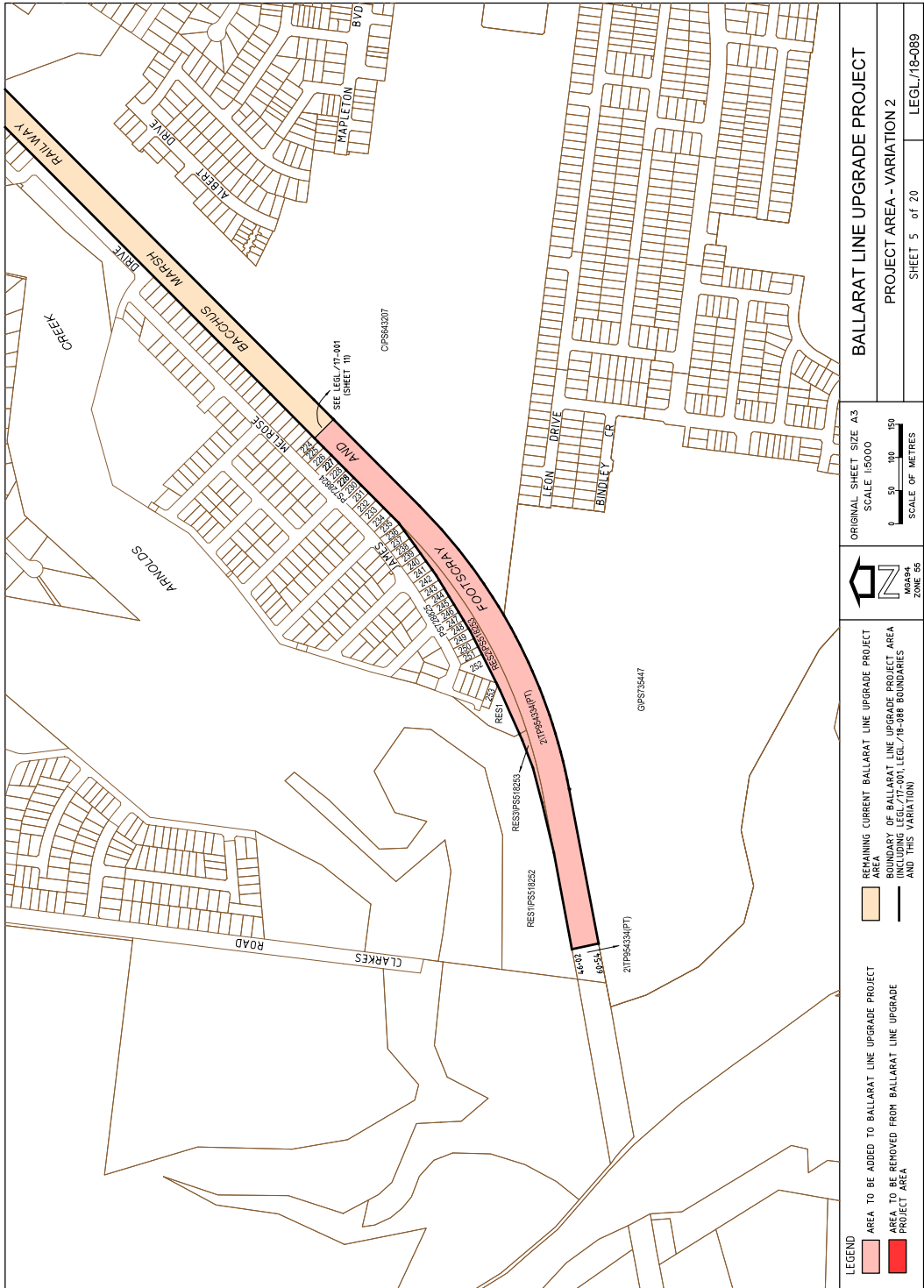
BALLARAT LINE UPGRADE PROJECT
PROJECT AREA - VARIATION 2
 SHEET 4 of 20 LEGL./18-089

ORIGINAL SHEET SIZE A3
 SCALE OF METRES
 0 50 100 150

REMAINING CURRENT BALLARAT LINE UPGRADE PROJECT AREA
 BOUNDARY OF BALLARAT LINE UPGRADE PROJECT AREA (INCLUDING LEGL./17-001, LEGL./18-088 BOUNDARIES AND THIS VARIATION)

AREA TO BE ADDED TO BALLARAT LINE UPGRADE PROJECT
 AREA TO BE REMOVED FROM BALLARAT LINE UPGRADE PROJECT AREA

LEGEND
 [Symbol: Light Orange Box] AREA TO BE ADDED TO BALLARAT LINE UPGRADE PROJECT
 [Symbol: Orange Box] AREA TO BE REMOVED FROM BALLARAT LINE UPGRADE PROJECT AREA
 [Symbol: Red Box] PROJECT AREA



BALLARAT LINE UPGRADE PROJECT

PROJECT AREA - VARIATION 2

SHEET 5 of 20 LEGL./18-089

ORIGINAL SHEET SIZE A3
SCALE 1:5000

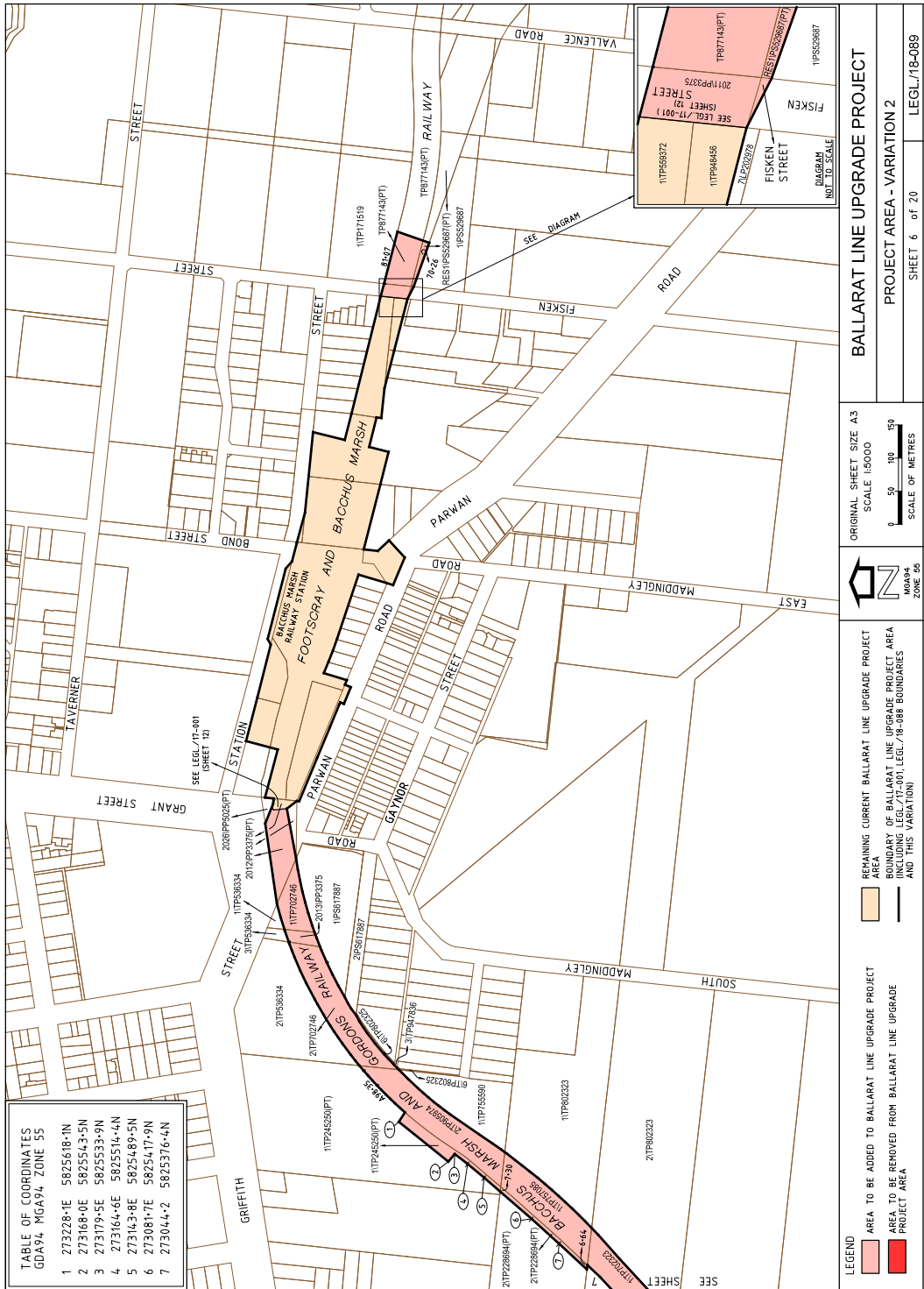
SCALE OF METRES
0 50 100 150

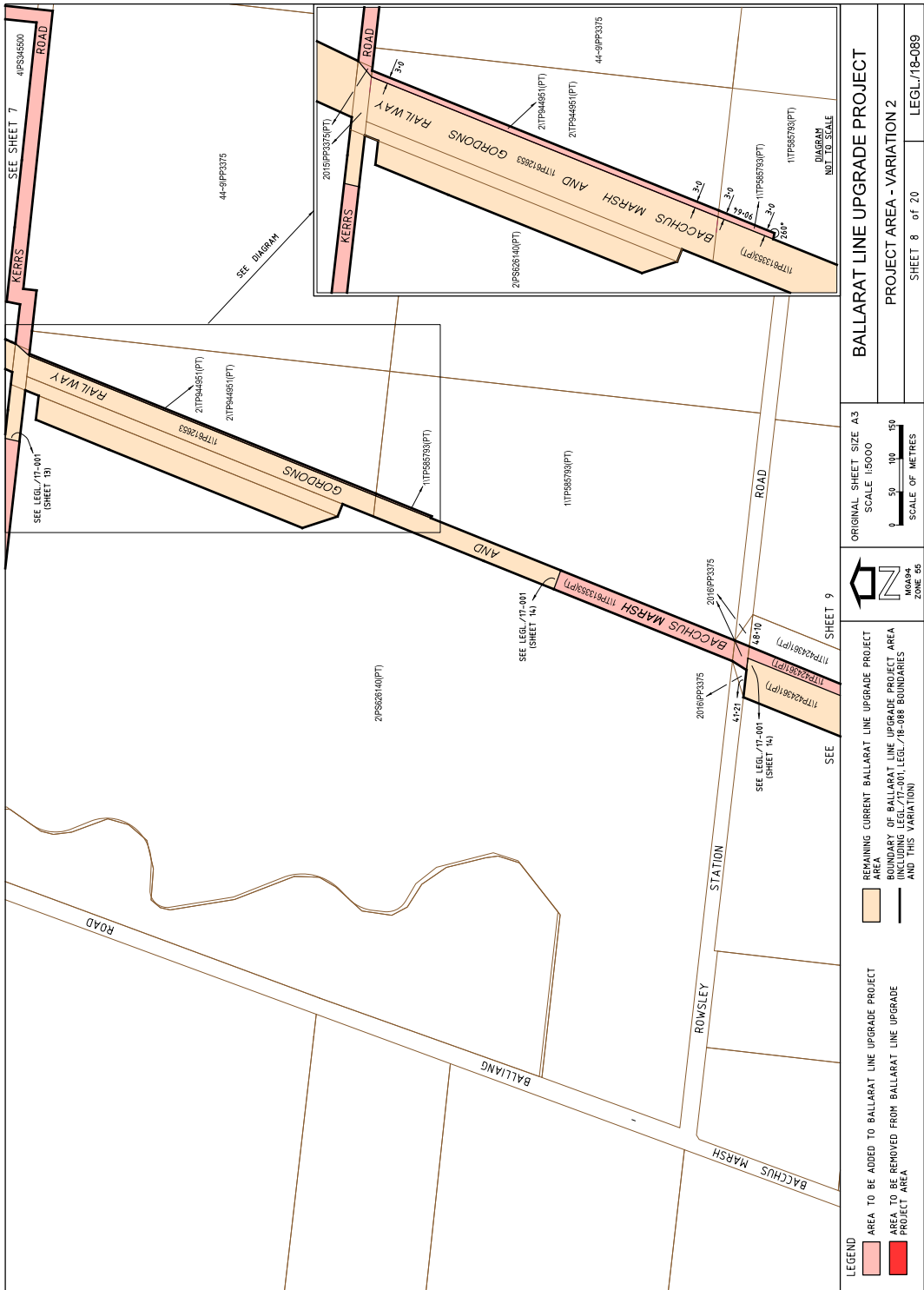
LEGEND

- AREA TO BE ADDED TO BALLARAT LINE UPGRADE PROJECT
- AREA TO BE REMOVED FROM BALLARAT LINE UPGRADE PROJECT AREA
- REMAINING CURRENT BALLARAT LINE UPGRADE PROJECT AREA
- BOUNDARY OF BALLARAT LINE UPGRADE PROJECT AREA (INCLUDING LEGL./17-001, LEGL./18-088 BOUNDARIES AND THIS VARIATION)

SCALE OF METRES
0 50 100 150

ZONE E5





BALLARAT LINE UPGRADE PROJECT

ORIGINAL SHEET SIZE A3
SCALE 1:5000



MGA94
ZONE 55

REMAINING CURRENT BALLARAT LINE UPGRADE PROJECT
BOUNDARY OF BALLARAT LINE UPGRADE PROJECT AREA
(INCLUDING LEG/L/17-001, LEG/L/18-088 BOUNDARIES
AND THIS VARIATION)

AREA TO BE ADDED TO BALLARAT LINE UPGRADE PROJECT

AREA TO BE REMOVED FROM BALLARAT LINE UPGRADE PROJECT AREA

LEGEND

PROJECT AREA

SEE LEG/L/17-001 (SHEET 14)

SEE LEG/L/17-001 (SHEET 14)

SEE LEG/L/17-001 (SHEET 13)

SEE SHEET 7

PROJECT AREA - VARIATION 2

SHEET 8 of 20

LEG/L/18-089

SCALE OF METRES

0 50 100 150

DIAGRAM NOT TO SCALE

ROAD

ROAD

ROAD

ROAD

ROAD

ROAD

ROAD

ROAD

SEE DIAGRAM

SEE DIAGRAM

SEE DIAGRAM

SEE DIAGRAM

SEE DIAGRAM

SEE DIAGRAM

SEE DIAGRAM

SEE DIAGRAM

SEE DIAGRAM

SEE DIAGRAM

SEE DIAGRAM

SEE DIAGRAM

SEE DIAGRAM

SEE DIAGRAM

SEE DIAGRAM

SEE DIAGRAM

SEE DIAGRAM

SEE DIAGRAM

SEE DIAGRAM

SEE DIAGRAM

SEE DIAGRAM

SEE DIAGRAM

SEE DIAGRAM

SEE DIAGRAM

SEE DIAGRAM

SEE DIAGRAM

SEE DIAGRAM

SEE DIAGRAM

SEE DIAGRAM

SEE DIAGRAM

SEE DIAGRAM

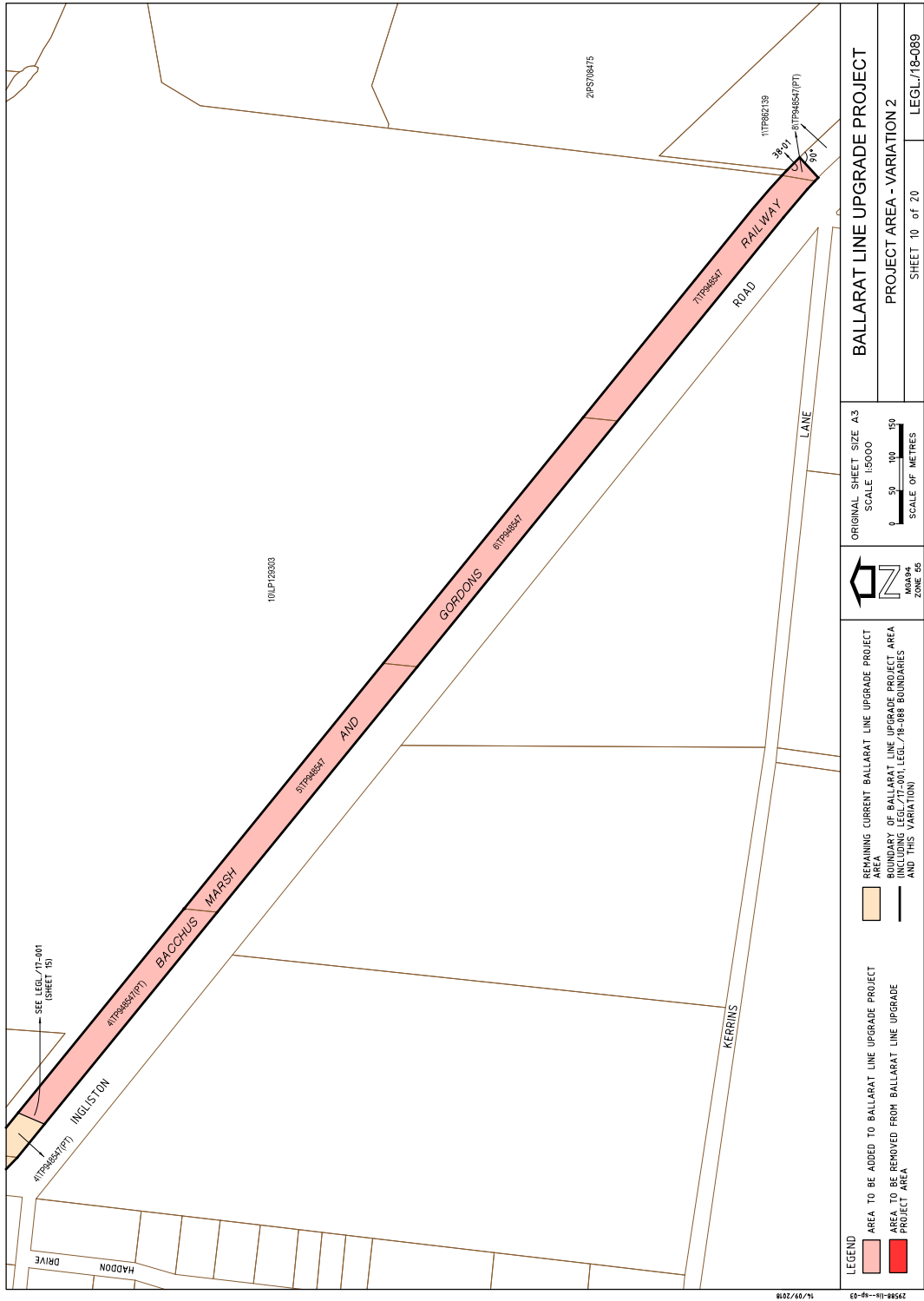
SEE DIAGRAM

SEE DIAGRAM

SEE DIAGRAM

SEE DIAGRAM

SEE DIAGRAM



BALLARAT LINE UPGRADE PROJECT

PROJECT AREA - VARIATION 2

SHEET 10 of 20

LEGL./18-089

ORIGINAL SHEET SIZE A3
SCALE 1:5000

0 50 100 150
SCALE OF METRES

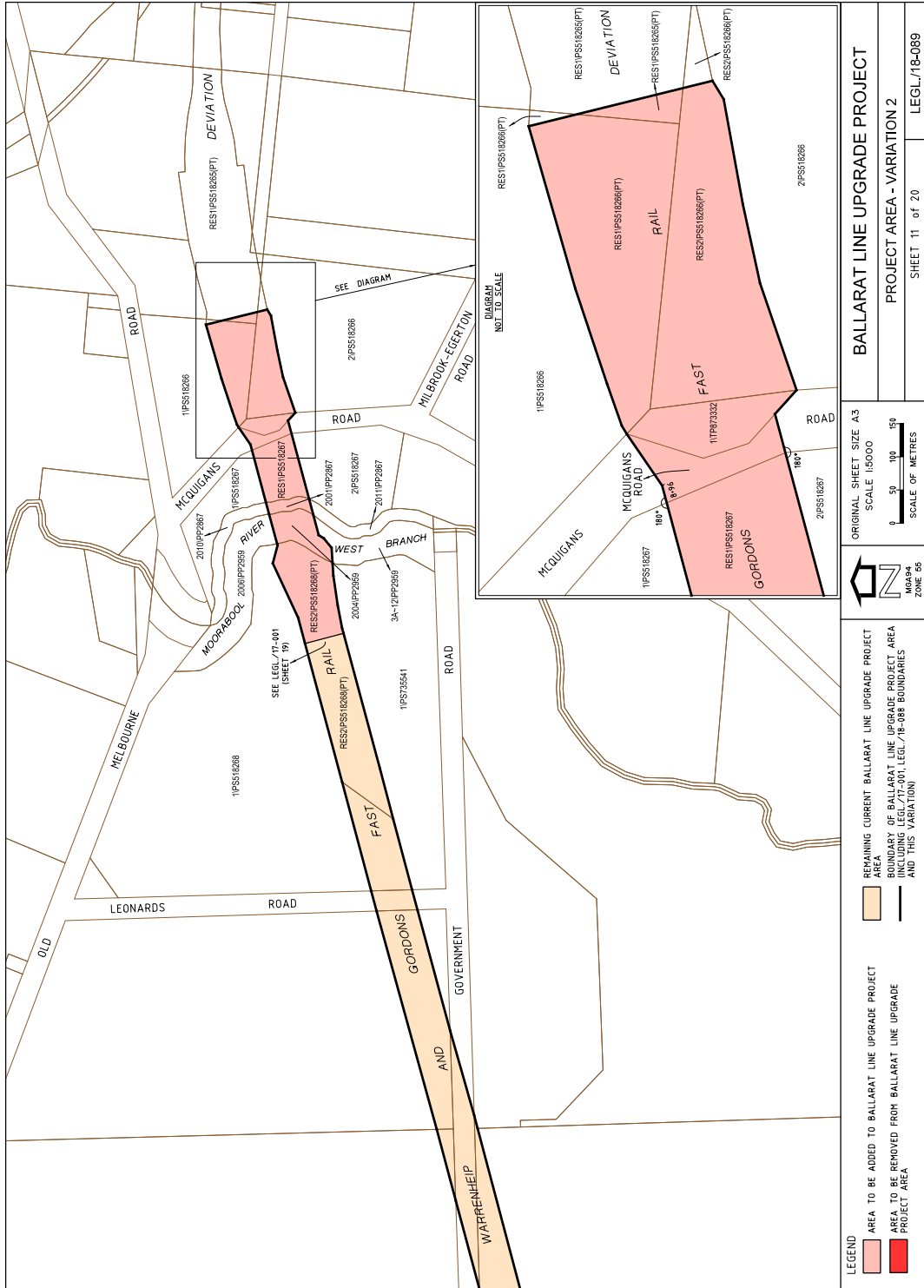
MGA94
ZONE 55

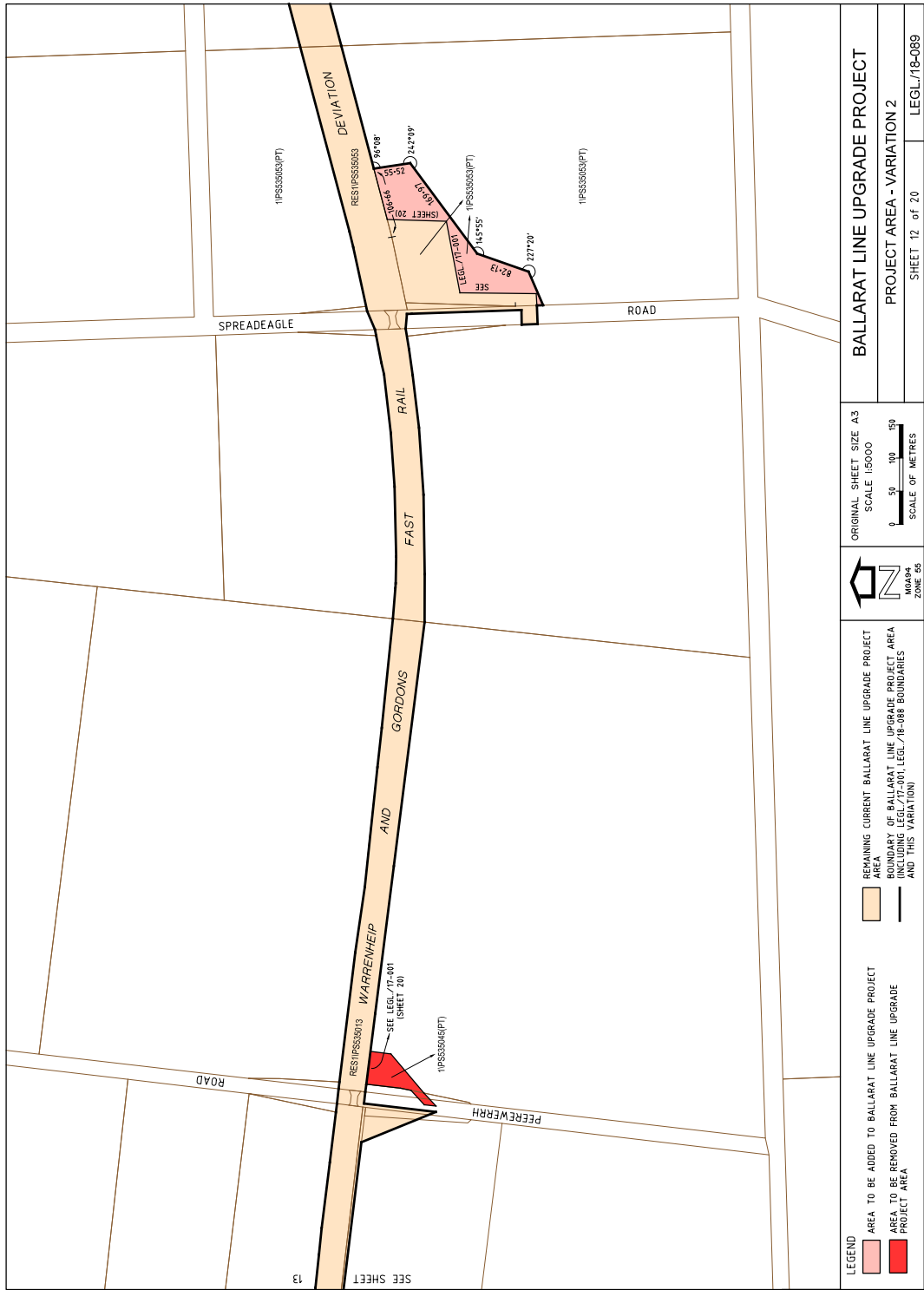
REMAINING CURRENT BALLARAT LINE UPGRADE PROJECT
BOUNDARY OF BALLARAT LINE UPGRADE PROJECT AREA
(INCLUDING LEGL./17-001, LEGL./18-088 BOUNDARIES
AND THIS VARIATION)

AREA TO BE ADDED TO BALLARAT LINE UPGRADE PROJECT

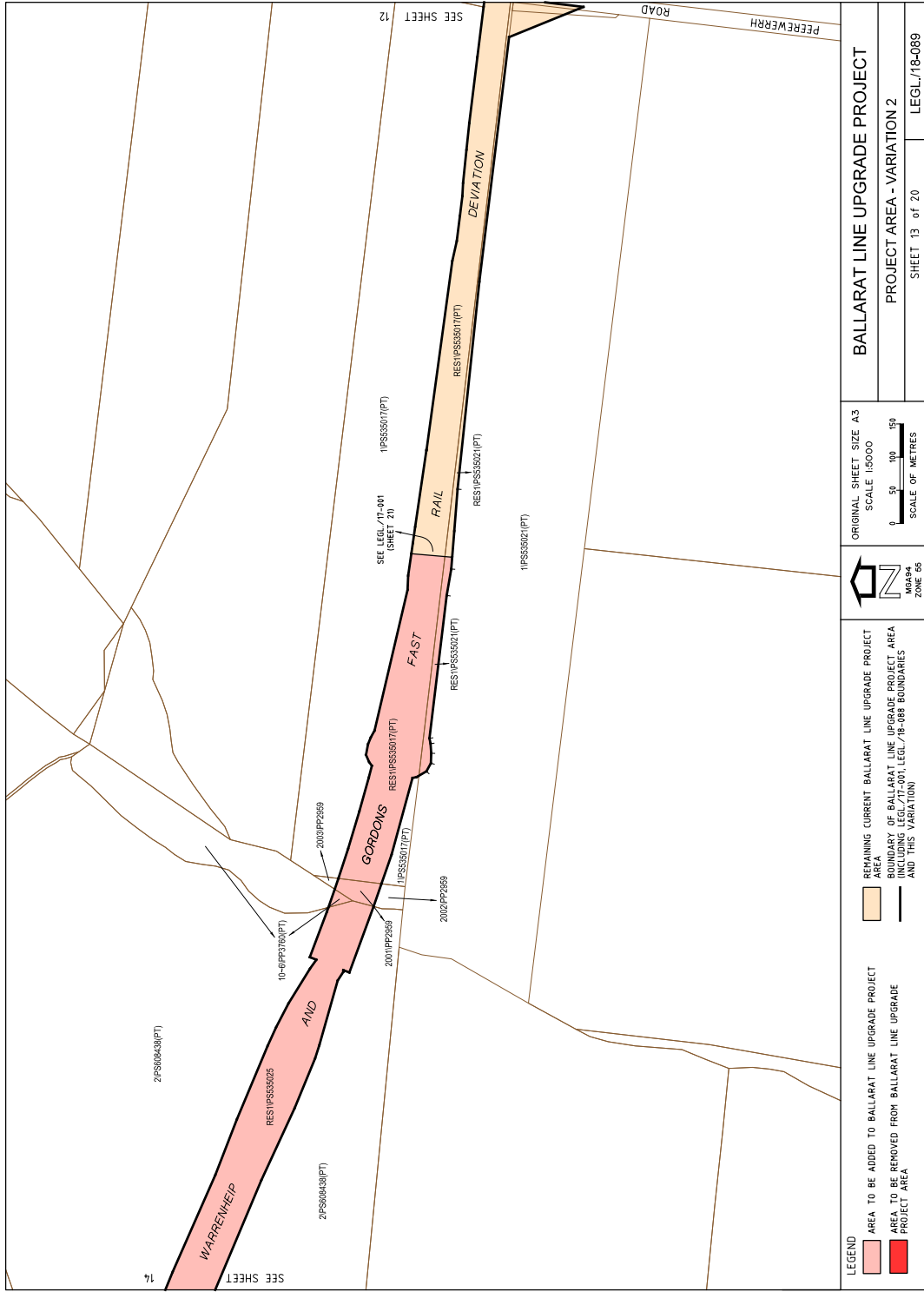
AREA TO BE REMOVED FROM BALLARAT LINE UPGRADE
PROJECT AREA

15/09/2019 15:58:11

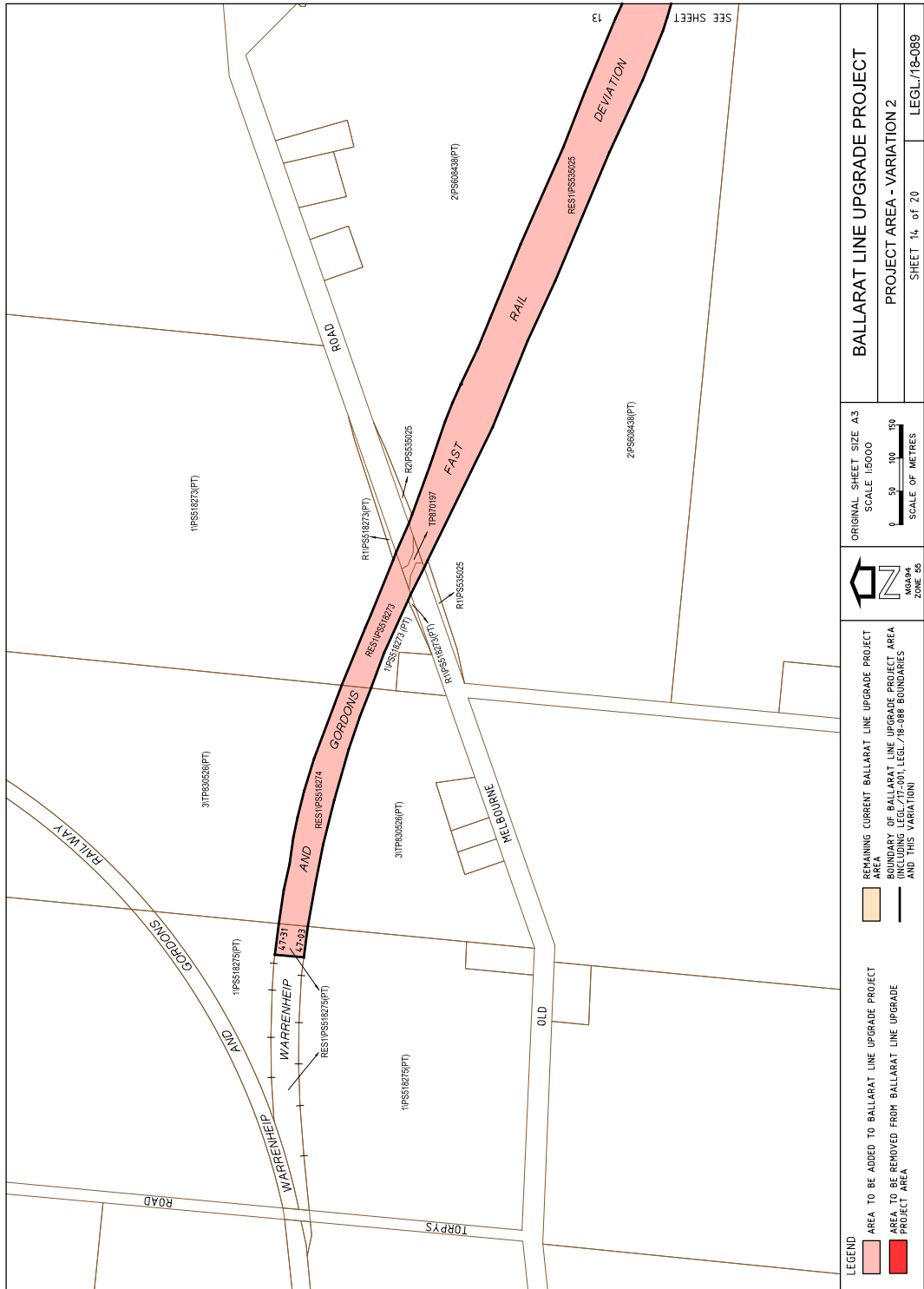




<p>LEGEND</p> <ul style="list-style-type: none"> Orange box: AREA TO BE ADDED TO BALLARAT LINE UPGRADE PROJECT Pink box: AREA TO BE REMOVED FROM BALLARAT LINE UPGRADE PROJECT AREA Red box: PROJECT AREA 	<p>REMAINING CURRENT BALLARAT LINE UPGRADE PROJECT BOUNDARY OF BALLARAT LINE UPGRADE PROJECT AREA (INCLUDING LEGL/17-001 LEGL/18-088 BOUNDARIES AND THIS VARIATION)</p>	<p>MGA84 ZONE 05</p>	<p>ORIGINAL SHEET SIZE A3 SCALE 1:5000</p> <p>SCALE OF METRES</p>	<p>BALLARAT LINE UPGRADE PROJECT</p>
				<p>PROJECT AREA - VARIATION 2</p>
<p>SHEET 12 of 20</p>			<p>LEGL/18-089</p>	



14/29/2019 09:56:11



LEGEND

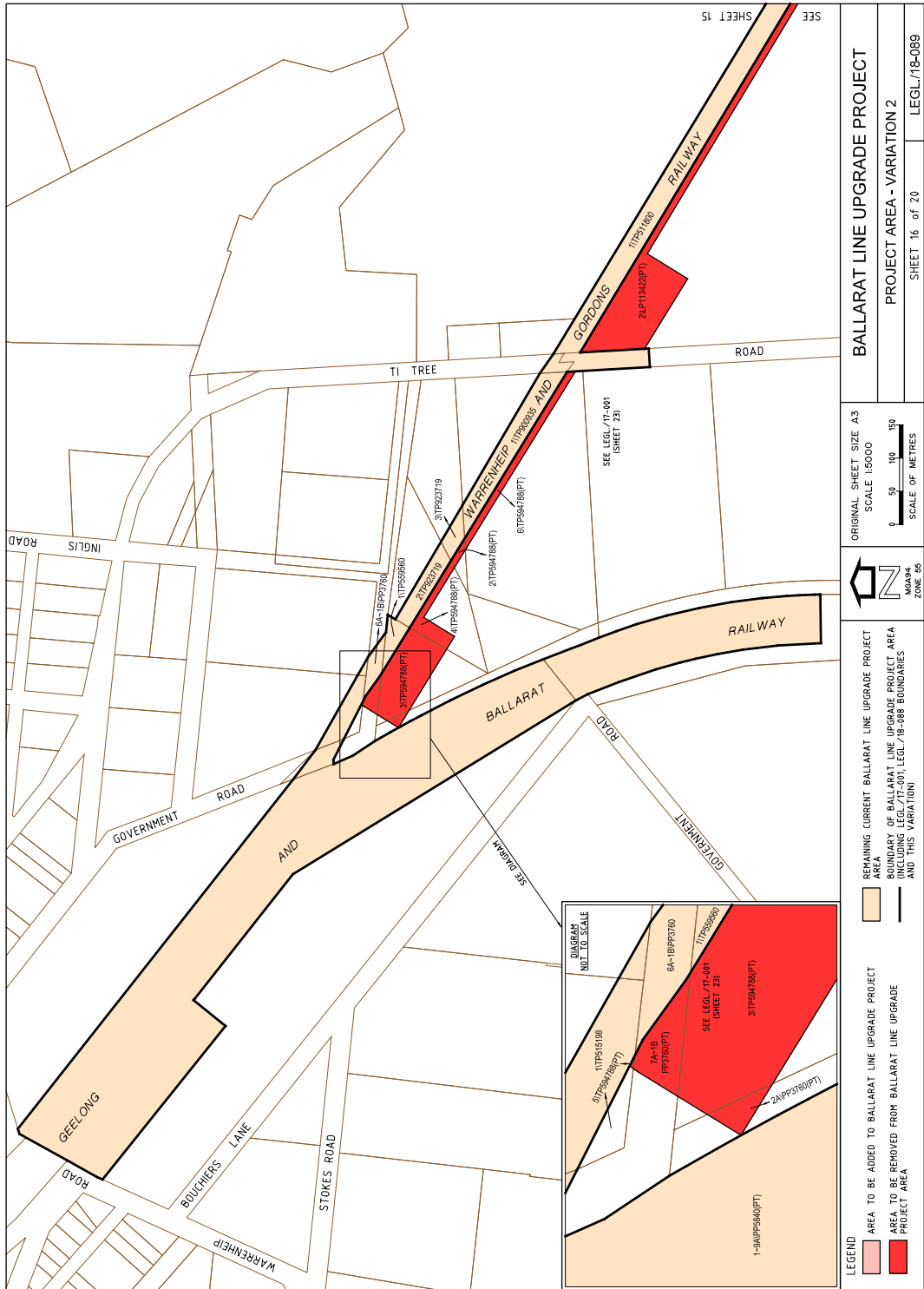
- AREA TO BE ADDED TO BALLARAT LINE UPGRADE PROJECT
- AREA TO BE REMOVED FROM BALLARAT LINE UPGRADE PROJECT AREA
- REMAINING CURRENT BALLARAT LINE UPGRADE PROJECT BOUNDARY OF BALLARAT LINE UPGRADE PROJECT AREA (INCLUDING LEGL/17-001 LEGL/18-388 BOUNDARIES AND THIS VARIATION)

ORIGINAL SHEET SIZE A3
SCALE 1:5000
 0 50 100 150
SCALE OF METRES

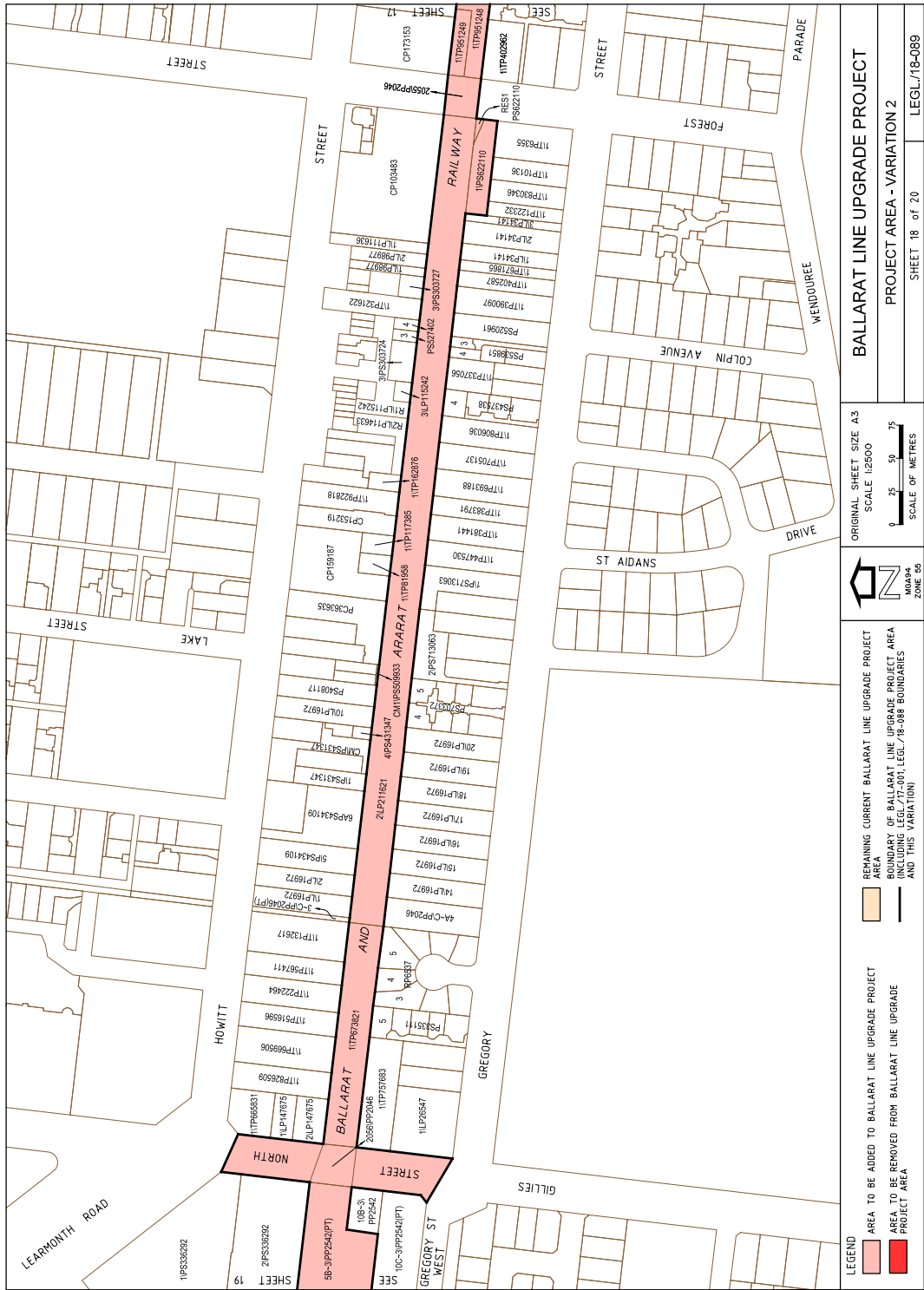
BALLARAT LINE UPGRADE PROJECT
PROJECT AREA - VARIATION 2
 SHEET 14 of 20
 LEGL/18-089

MGA94
ZONE 55

15/09/2019 15588-114-42-03



15/09/2019 15:55:03



BALLARAT LINE UPGRADE PROJECT
PROJECT AREA - VARIATION 2
 SHEET 18 OF 20
 LEG/L/18-089

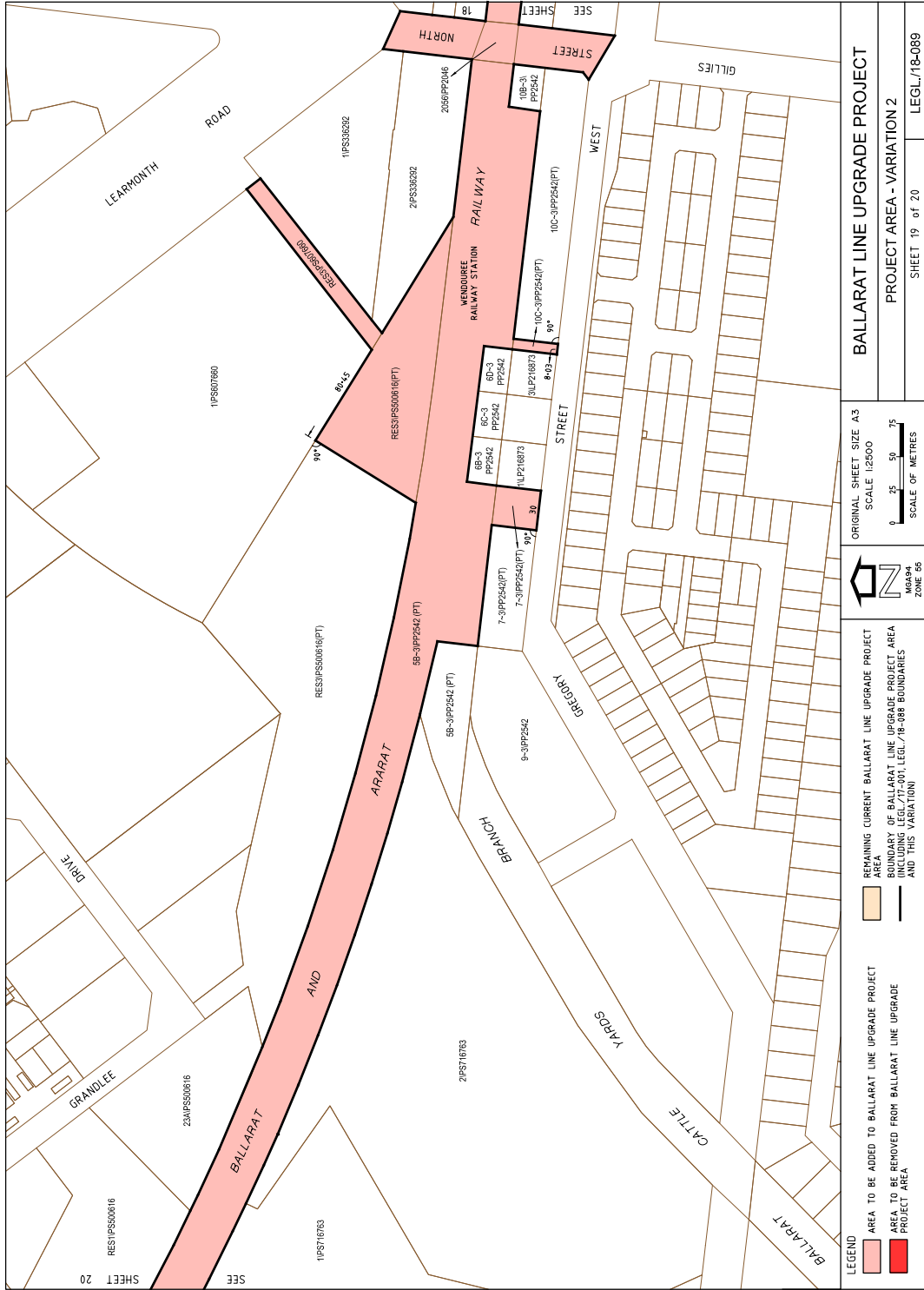
ORIGINAL SHEET SIZE A3
 SCALE 1:2500
 0 25 50 75
 SCALE OF METRES



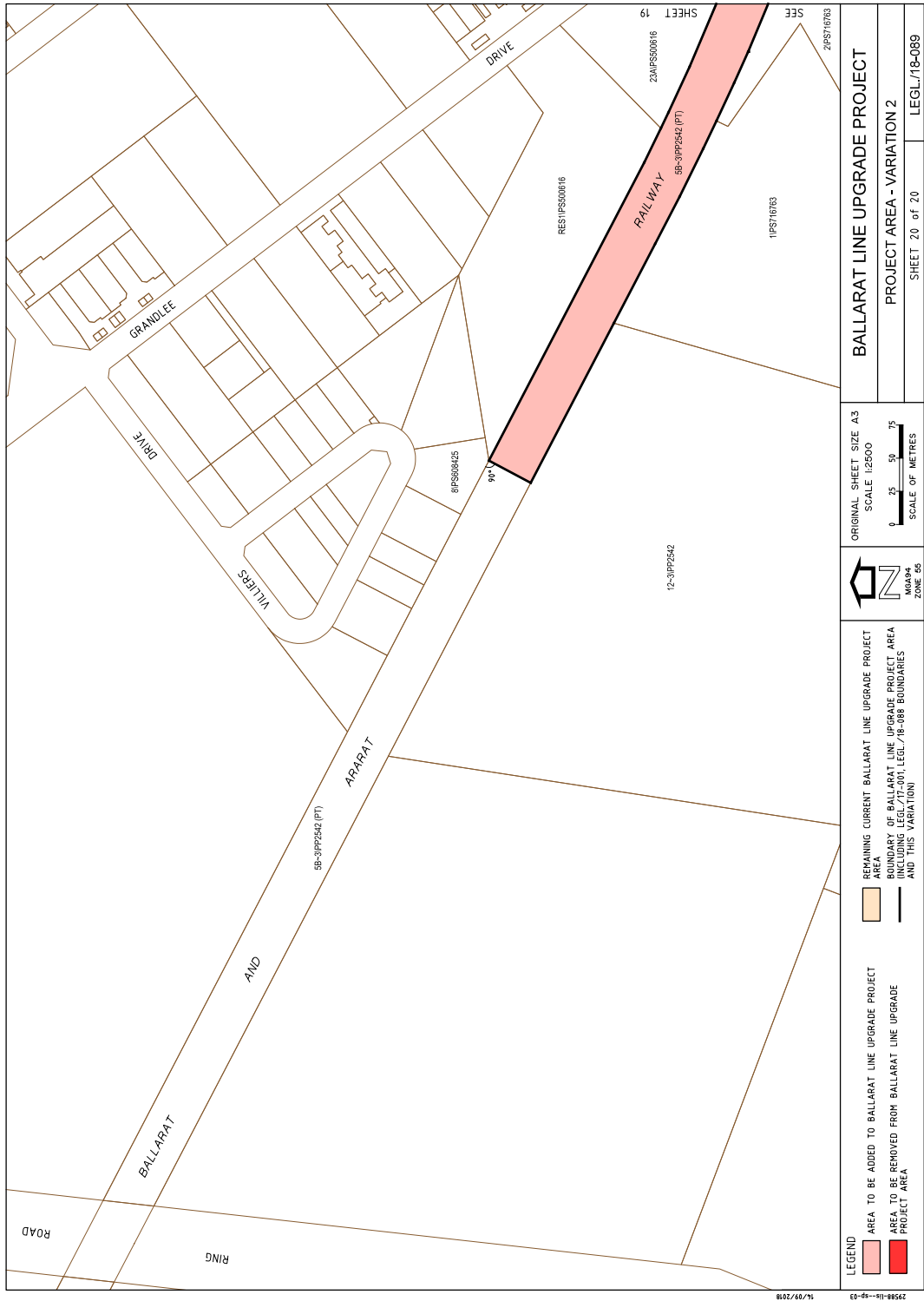
REMAINING CURRENT BALLARAT LINE UPGRADE PROJECT
 BOUNDARY OF BALLARAT LINE UPGRADE PROJECT AREA
 (INCLUDING LEG/L/17-001 LEG/L/18-888 BOUNDARIES
 AND THIS VARIATION)

LEGEND
 AREA TO BE ADDED TO BALLARAT LINE UPGRADE PROJECT
 AREA TO BE REMOVED FROM BALLARAT LINE UPGRADE PROJECT AREA

19/09/2018 12568-116-18-03



14/07/2018 25988-115-25-03



LEGEND

- AREA TO BE REMOVED FROM BALLARAT LINE UPGRADE PROJECT AREA
- AREA TO BE ADDED TO BALLARAT LINE UPGRADE PROJECT
- REMAINING CURRENT BALLARAT LINE UPGRADE PROJECT
- BOUNDARY OF BALLARAT LINE UPGRADE PROJECT AREA
- BOUNDARIES INCLUDING LEGL/17-001, LEGL/18-088 BOUNDARIES AND THIS VARIATION

ORIGINAL SHEET SIZE A3
SCALE 1:2500
SCALE OF METRES
0 25 50 75

MGA94
ZONE 50

BALLARAT LINE UPGRADE PROJECT
PROJECT AREA - VARIATION 2
SHEET 20 of 20
LEGL/18-089

15/09/2018 29588-116-16-03

This page was left blank intentionally

This page was left blank intentionally

bluestar  **PRINT**

The *Victoria Government Gazette* is published by Blue Star Print with the authority of the Government Printer for the State of Victoria

© State of Victoria 2019

This publication is copyright. No part may be reproduced by any process except in accordance with the provisions of the Copyright Act.

Address all enquiries to the Government Printer for the State of Victoria

Level 2, 1 Macarthur Street

Melbourne 3002

Victoria Australia

How To Order**Retail &
Mail Sales****Victoria Government Gazette**

Ground Floor, Building 8,
658 Church Street,
Richmond 3121

DX 106 Melbourne

**Telephone**

(03) 8523 4601

**Fax**

(03) 9600 0478

email

gazette@bluestargroup.com.au

Price Code B