



# Victoria Government Gazette

---

No. S 221 Wednesday 5 June 2019  
By Authority of Victorian Government Printer

---

## SAFE DRINKING WATER REGULATIONS 2015

### Notice of Revocation and Variation of Water Sampling Locality Specifications

I, Suzie Sarkis, delegate of the Secretary to the Department of Health and Human Services, pursuant to regulation 6 of the Safe Drinking Water Regulations 2015 and section 41A of the **Interpretation of Legislation Act 1994**:

- **Revoke** the specification published in Government Gazette S157 on 16 June 2006, which specified the area supplied with drinking water by Barwon Water as the water sampling locality named Ocean Acres for the purpose of the Safe Drinking Water Regulations 2005; and
- **Vary** the specifications published in Government Gazettes S157 on 16 July 2006, S131 on 9 May 2008 and S172 on 3 June 2011 which specified the areas supplied with drinking water by Barwon Water as the water sampling localities named Bannockburn, Batesford, Clifton Springs, Leopold, Montpellier, Moorabool, Ocean Grove, Teesdale and Torquay for the purposes of the Safe Drinking Water Regulations 2005 by substituting the boundaries of these water sampling localities with the boundaries as described in this notice.

This notice will take effect on 1 July 2019.

SUZIE SARKIS  
Manager Water

---

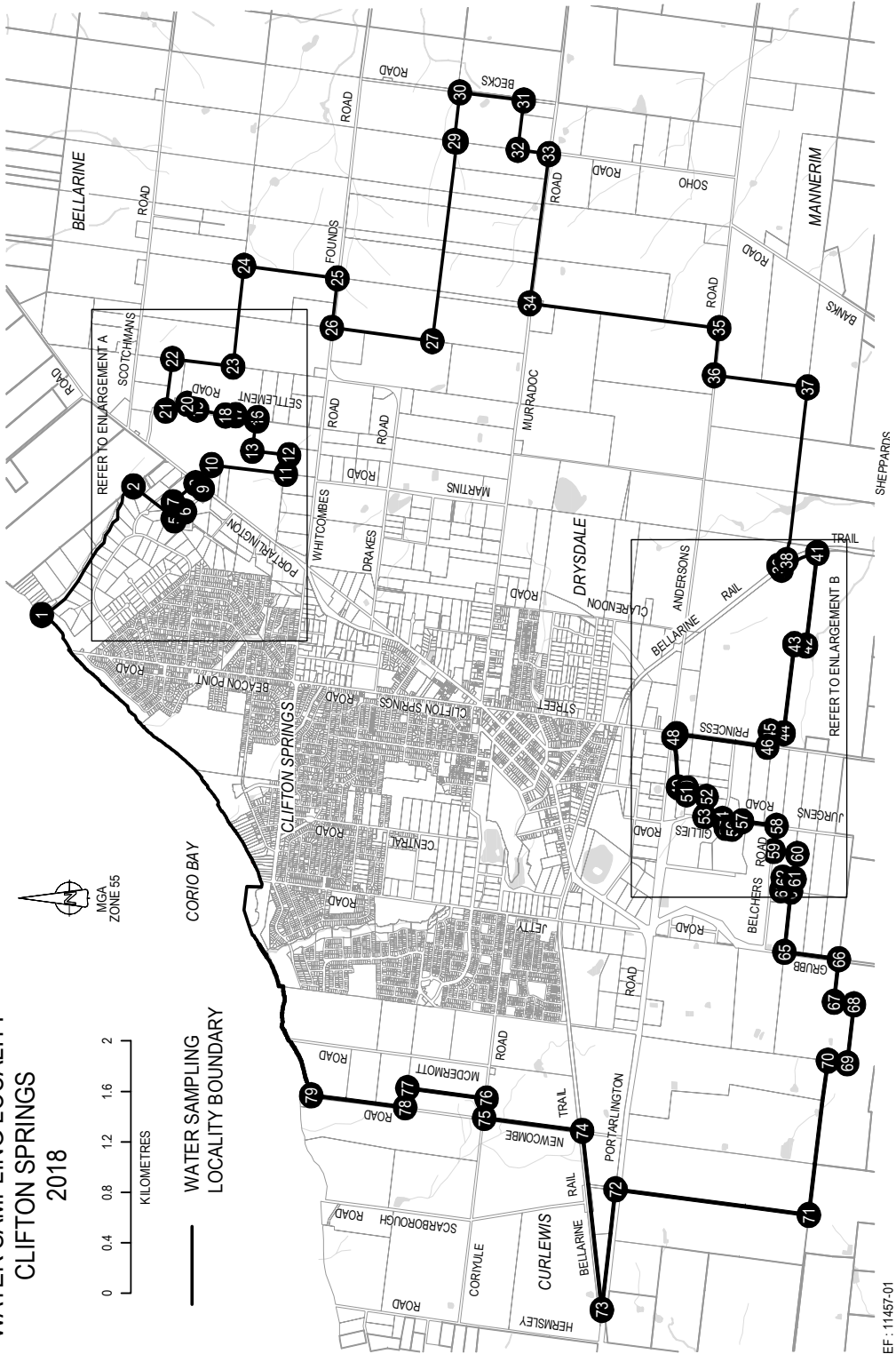
**SPECIAL**

## WATER QUALITY LOCALITY – CLIFTON SPRINGS

COORDINATE	EASTING	NORTHING	COORDINATE	EASTING	NORTHING
1	287939.28	5775931.39	42	287696.69	5769455.68
2	288959.53	5775154.45	43	287708.01	5769553.33
3	288711.56	5774812.93	44	287000.89	5769645.51
4	288705.38	5774820.85	45	287015.95	5769761.03
5	288689.59	5774808.32	46	286894.08	5769784.52
6	288760.16	5774718.04	47	286994.44	5770552.86
7	288834.31	5774820.15	48	286969.59	5770578.19
8	288984.42	5774628.14	49	286572.52	5770539.30
9	288940.10	5774567.10	50	286563.22	5770463.20
10	289128.42	5774492.45	51	286516.87	5770468.71
11	289058.39	5773863.09	52	286496.93	5770298.27
12	289206.69	5773836.38	53	286339.73	5770316.64
13	289241.64	5774147.64	54	286321.56	5770162.34
14	289483.79	5774116.59	55	286250.12	5770134.19
15	289482.58	5774106.13	56	286244.14	5770082.07
16	289501.74	5774103.69	57	286302.15	5769998.40
17	289523.94	5774287.69	58	286266.98	5769704.77
18	289521.44	5774374.99	59	286067.46	5769728.66
19	289569.24	5774615.59	60	286043.70	5769528.81
20	289614.34	5774698.59	61	285843.86	5769552.69
21	289560.02	5774881.19	62	285855.74	5769652.64
22	289970.12	5774825.23	63	285755.83	5769664.58
23	289910.46	5774310.87	64	285746.30	5769582.59
24	290709.24	5774216.78	65	285266.95	5769638.97
25	290608.66	5773426.82	66	285208.46	5769176.94
26	290216.53	5773473.82	67	284870.49	5769218.42
27	290111.48	5772622.26	68	284850.12	5769049.97
28	291695.60	5772415.94	69	284383.47	5769106.39
29	291698.16	5772435.78	70	284404.10	5769270.02
30	292084.62	5772388.70	71	283179.95	5769431.45
31	292021.10	5771847.57	72	283383.20	5771069.43
32	291628.73	5771897.99	73	282426.22	5771184.89
33	291594.68	5771634.22	74	283846.75	5771352.24
34	290411.64	5771796.49	75	283949.54	5772182.20
35	290215.09	5770192.05	76	284103.05	5772162.76
36	289840.71	5770234.38	77	284186.29	5772833.19
37	289744.71	5769442.09	78	284033.50	5772852.15
38	288374.77	5769619.76	79	284128.58	5773648.21
39	288328.72	5769687.05			
40	288298.53	5769663.07			
41	288432.16	5769359.81			

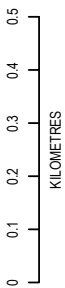
\* MGA 94 ZONE 55 COORDINATES

# WATER SAMPLING LOCALITY CLIFTON SPRINGS 2018

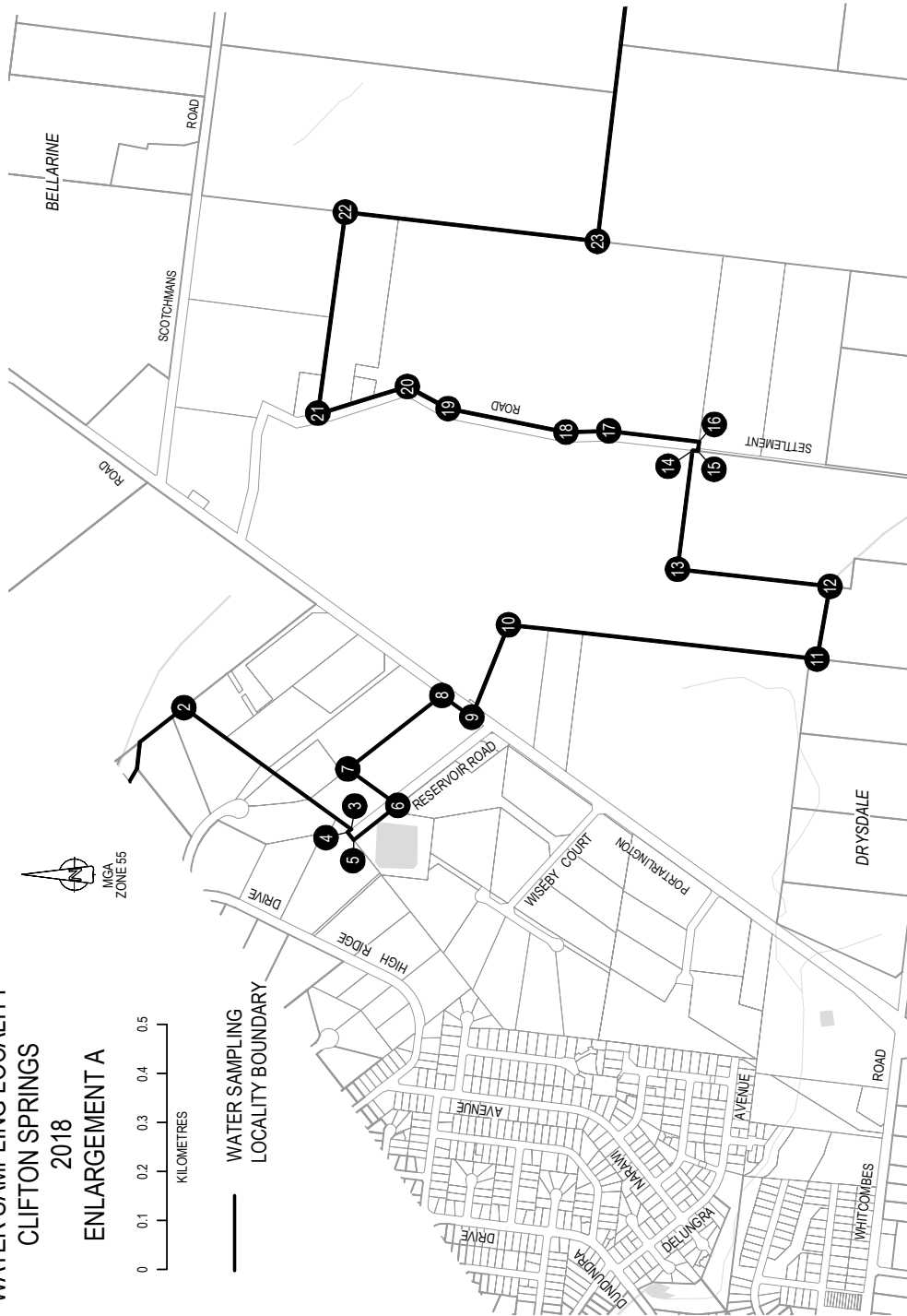


REF: 11457.01

**WATER SAMPLING LOCALITY  
CLIFTON SPRINGS  
2018  
ENLARGEMENT A**



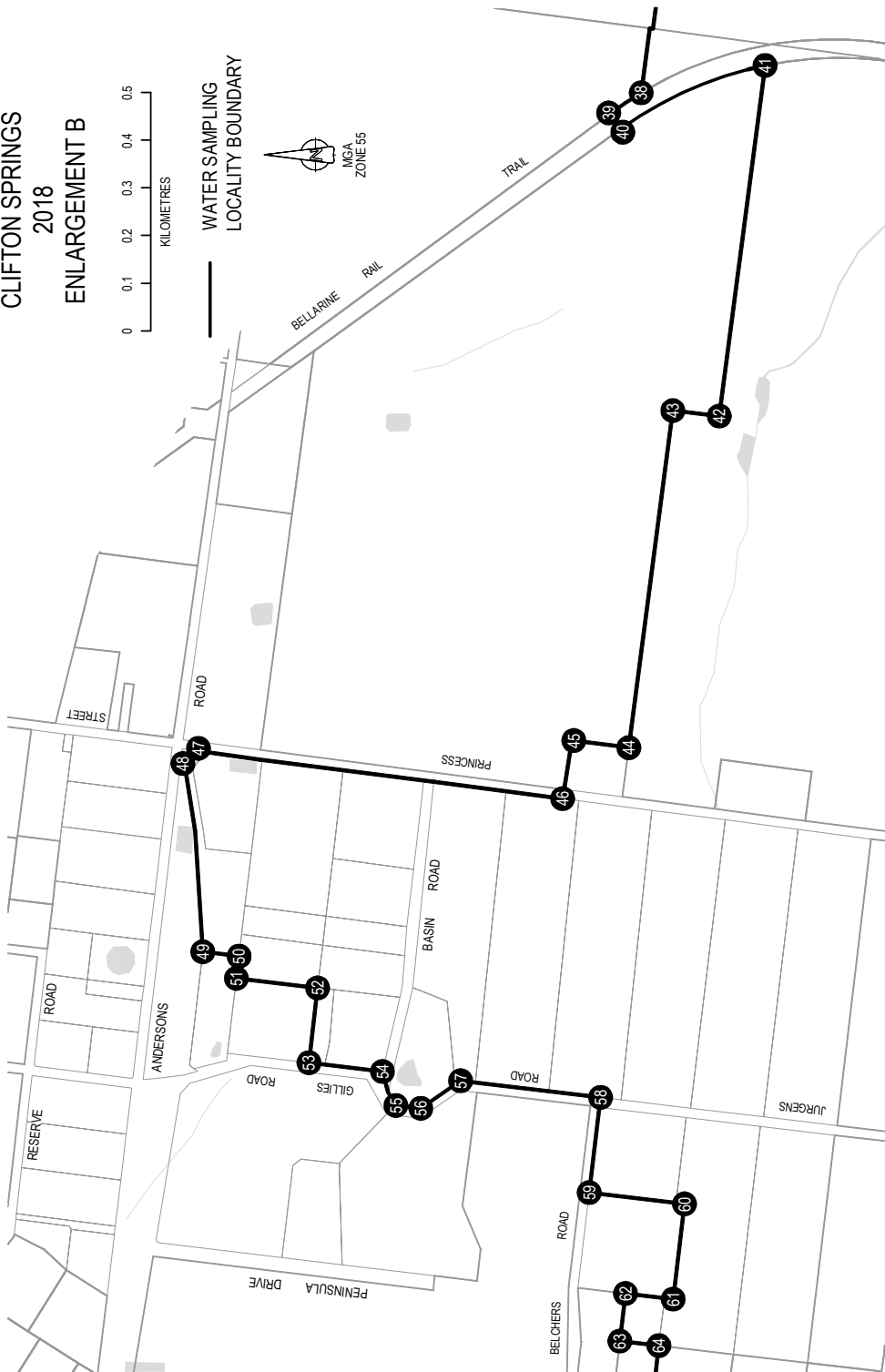
— WATER SAMPLING LOCALITY BOUNDARY



REF : 11457/01



WATER SAMPLING LOCALITY  
CLIFTON SPRINGS  
2018  
ENLARGEMENT B

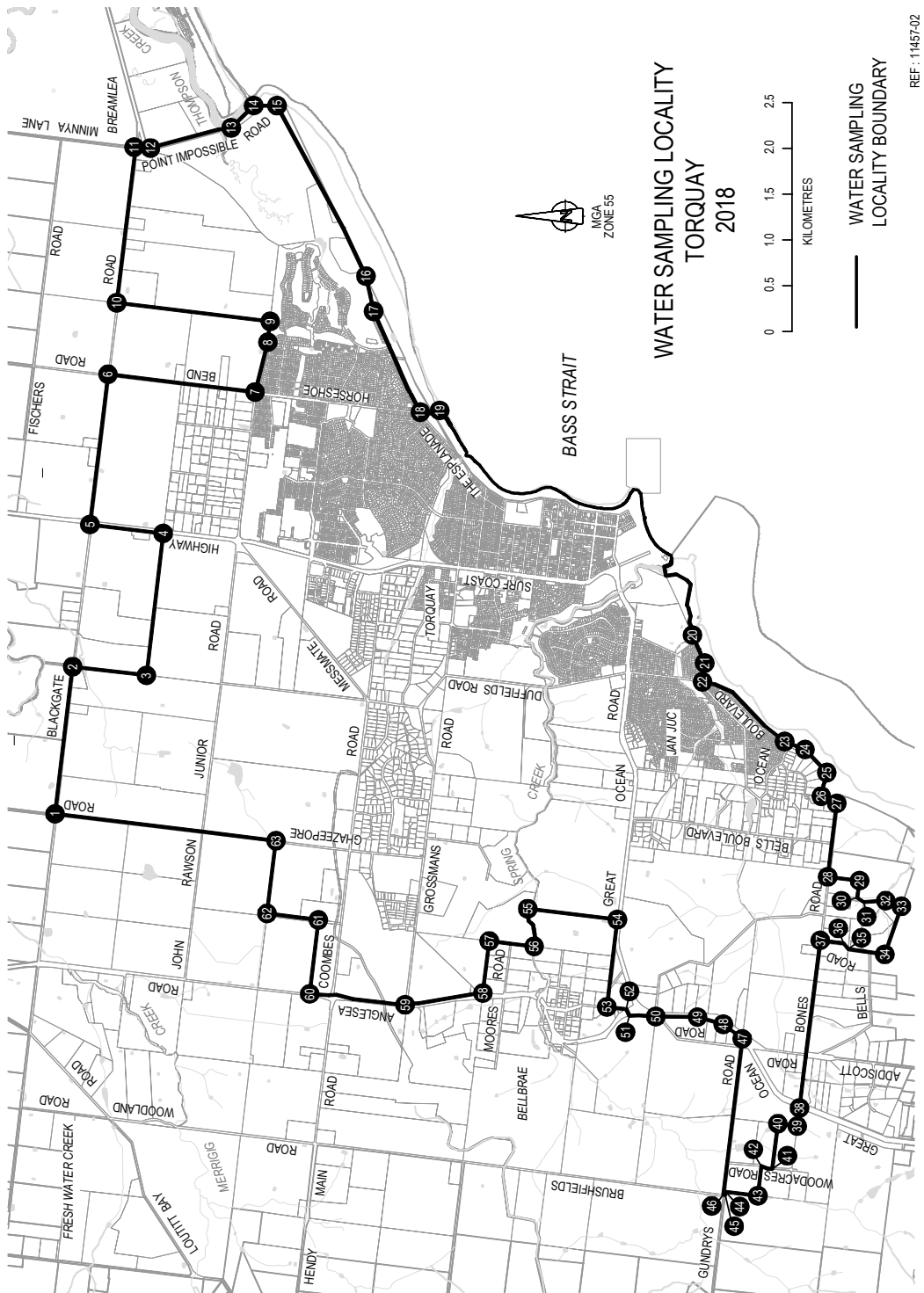


REF: 11457-01

## WATER QUALITY LOCALITY – TORQUAY

COORDINATE	EASTING	NORTHING	COORDINATE	EASTING	NORTHING
1	262880.96	5759423.87	43	258713.87	5751756.90
2	264487.60	5759232.46	44	258756.39	5752109.70
3	264393.11	5758427.73	45	258723.59	5752113.60
4	265942.36	5758244.70	46	258726.02	5752132.26
5	266039.45	5759043.93	47	260426.94	5751927.95
6	267679.01	5758846.69	48	260584.82	5752133.89
7	267484.73	5757242.01	49	260664.00	5752416.12
8	268028.88	5757103.18	50	260670.06	5752871.27
9	268256.70	5757077.61	51	260678.68	5753157.96
10	268459.11	5758751.39	52	260748.85	5753194.21
11	270160.50	5758544.52	53	260774.57	5753404.98
12	270145.24	5758414.32	54	261728.24	5753289.80
13	270368.90	5757502.00	55	261845.89	5754267.57
14	270611.25	5757256.90	56	261435.20	5754197.68
15	270611.09	5757003.02	57	261494.34	5754686.81
16	268749.98	5756032.90	58	260925.78	5754757.01
17	268366.49	5755949.24	59	260797.69	5755605.50
18	267265.53	5755439.41	60	260917.07	5756646.21
19	267284.15	5755228.65	61	261724.25	5756551.58
20	264833.16	5752470.96	62	261794.86	5757112.03
21	264527.50	5752337.42	63	262588.81	5757013.65
22	264322.96	5752361.26			
23	263670.99	5751465.30			
24	263583.93	5751242.19			
25	263332.70	5751005.58			
26	263073.66	5751065.50			
27	262996.16	5750897.25			
28	262195.10	5750995.04			
29	262153.24	5750647.38			
30	261964.82	5750671.77			
31	261918.77	5750602.82			
32	261934.28	5750362.63			
33	261872.82	5750191.91			
34	261348.12	5750372.73			
35	261405.66	5750769.82			
36	261469.80	5750820.28			
37	261500.89	5751076.80			
38	259671.93	5751303.27			
39	259473.42	5751327.63			
40	259500.09	5751539.02			
41	259003.94	5751599.38			
42	259033.68	5751718.01			

\* MGA 94 ZONE 55 COORDINATES



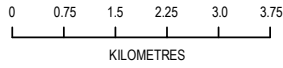
REF.: 11457/02

## WATER QUALITY LOCALITY – BANNOCKBURN

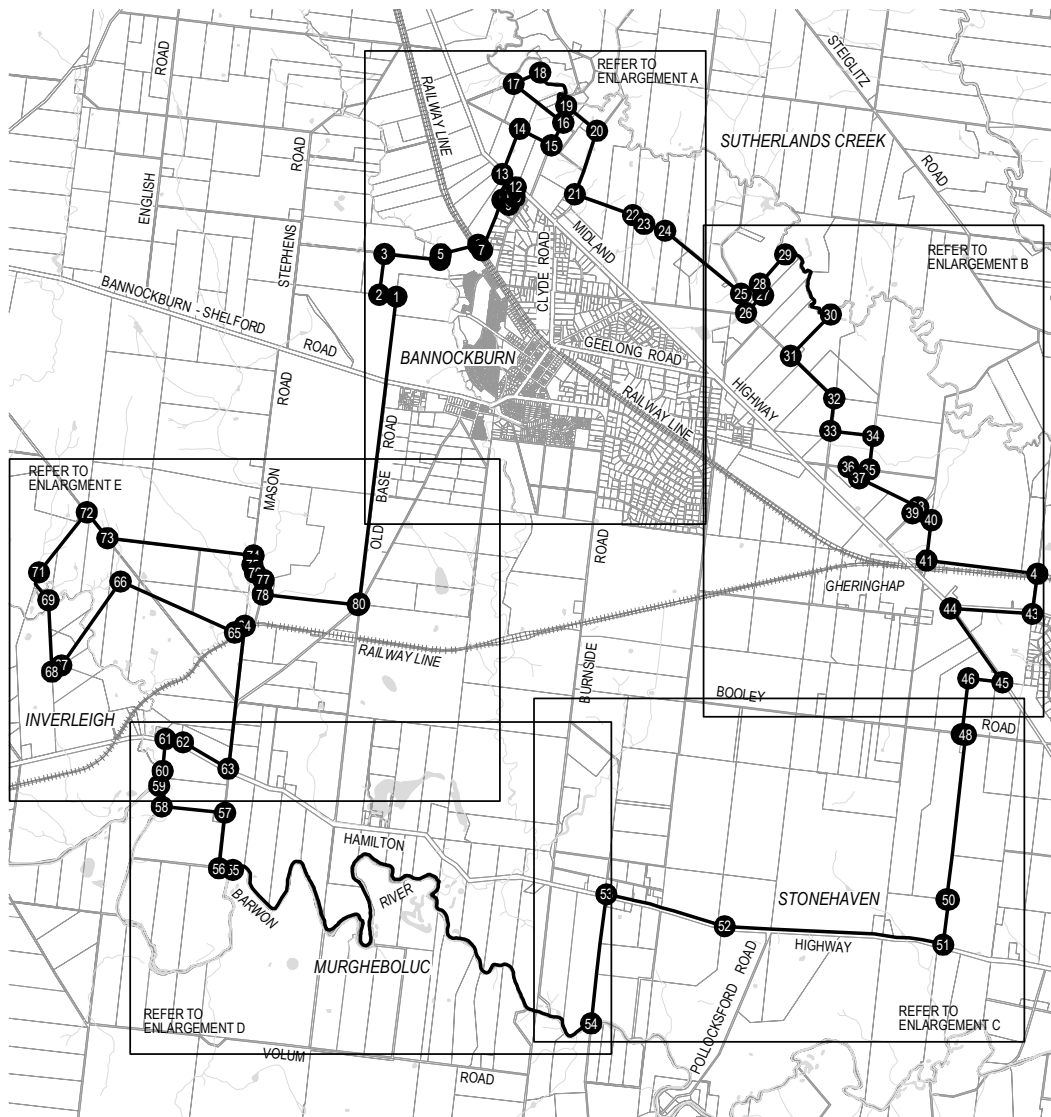
Coordinate	Easting	Northing	Coordinate	Easting	Northing
1	249699.99	5786202.13	43	258944.71	5781591.30
2	249450.27	5786230.53	44	257753.34	5781669.61
3	249525.98	5786822.63	45	258508.03	5780596.77
4	250332.53	5786734.43	46	258012.76	5780654.05
5	250345.60	5786818.76	47	257917.32	5779841.26
6	250888.28	5786958.39	48	257975.71	5779834.33
7	250944.38	5786875.37	49	257697.43	5777440.00
8	251239.96	5787608.73	50	257730.45	5777436.23
9	251334.95	5787538.25	51	257647.95	5776781.16
10	251420.00	5787652.89	52	254472.30	5777048.52
11	251361.27	5787706.00	53	252752.58	5777513.14
12	251436.51	5787791.45	54	252530.86	5775637.40
13	251238.69	5787982.75	55	247323.45	5777868.90
14	251493.79	5788641.75	56	247121.62	5777892.41
15	251954.62	5788401.72	57	247209.14	5778700.21
16	252125.32	5788730.68	58	246289.79	5778789.98
17	251404.68	5789296.03	59	246251.39	5779092.69
18	251789.01	5789460.39	60	246302.44	5779306.18
19	252169.37	5788975.88	61	246343.75	5779771.66
20	252616.68	5788613.46	62	246598.57	5779723.32
21	252293.50	5787691.39	63	247257.04	5779340.34
22	253138.04	5787387.75	64	247494.67	5781415.98
23	253302.77	5787259.94	65	247352.17	5781320.09
24	253606.71	5787159.66	66	245691.86	5782060.92
25	254709.02	5786245.98	67	244831.63	5780841.70
26	254781.96	5785967.53	68	244695.00	5780750.78
27	255029.66	5786222.40	69	244643.11	5781789.77
28	254982.05	5786389.89	70	244453.00	5782027.91
29	255353.09	5786816.25	71	244505.42	5782193.81
30	256014.44	5785942.61	72	245200.50	5783067.50
31	255431.53	5785341.40	73	245499.00	5782691.09
32	256063.96	5784724.64	74	247624.66	5782440.06
33	256006.62	5784251.06	75	247608.34	5782303.57
34	256631.28	5784175.64	76	247646.49	5782186.44
35	256572.84	5783691.52	77	247768.15	5782083.56
36	256270.16	5783726.97	78	247756.61	5781871.90
37	256426.89	5783562.65	79	249140.56	5781719.55
38	257286.56	5783141.26	80	249160.86	5781740.27
39	257200.19	5783053.76			
40	257477.43	5782952.20			
41	257406.01	5782366.95			
42	259016.46	5782173.33			

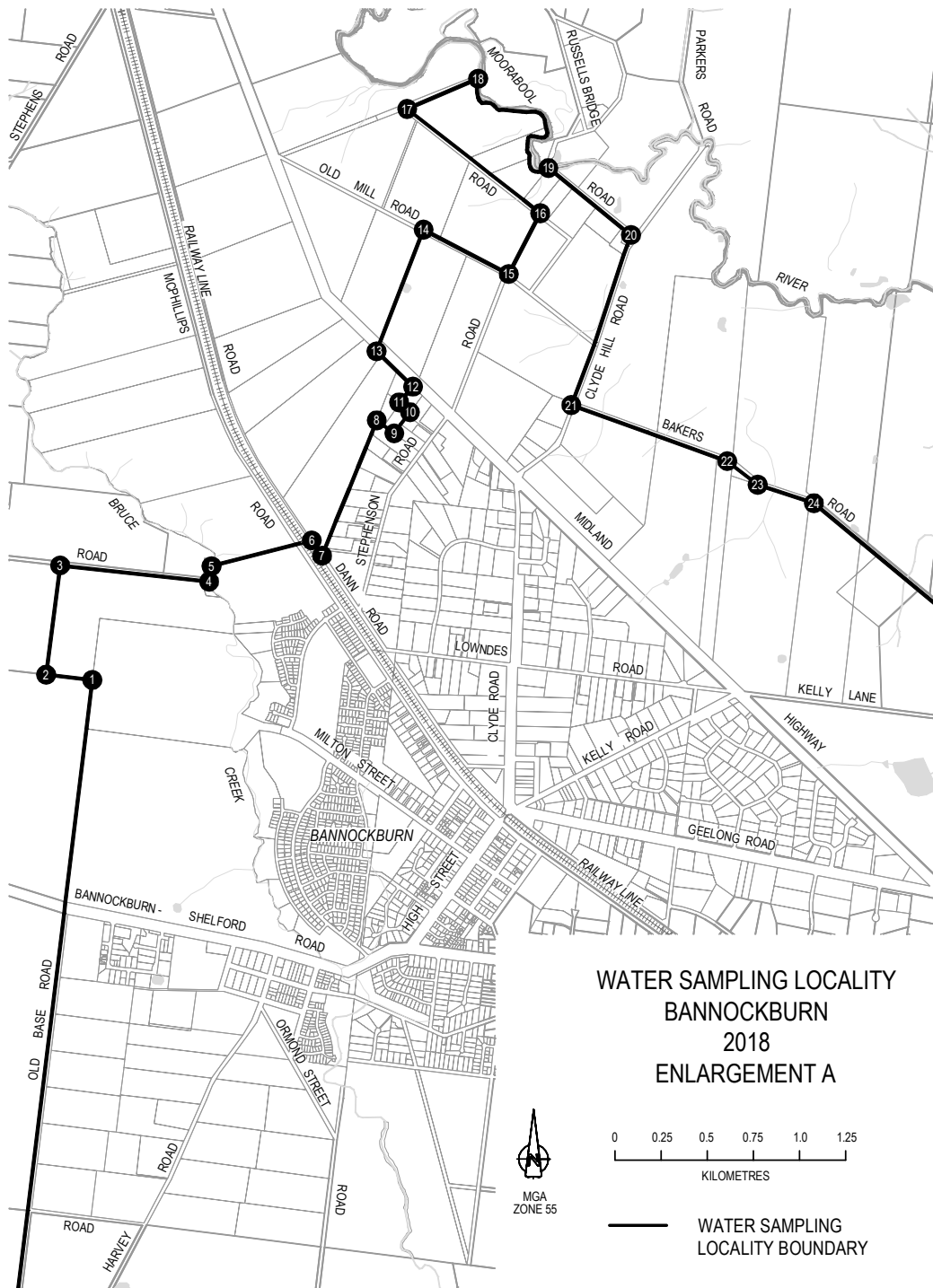
\* MGA 94 ZONE 55 COORDINATES

### WATER SAMPLING LOCALITY BANNOCKBURN 2018 KEY PLAN

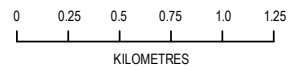


— WATER SAMPLING LOCALITY BOUNDARY

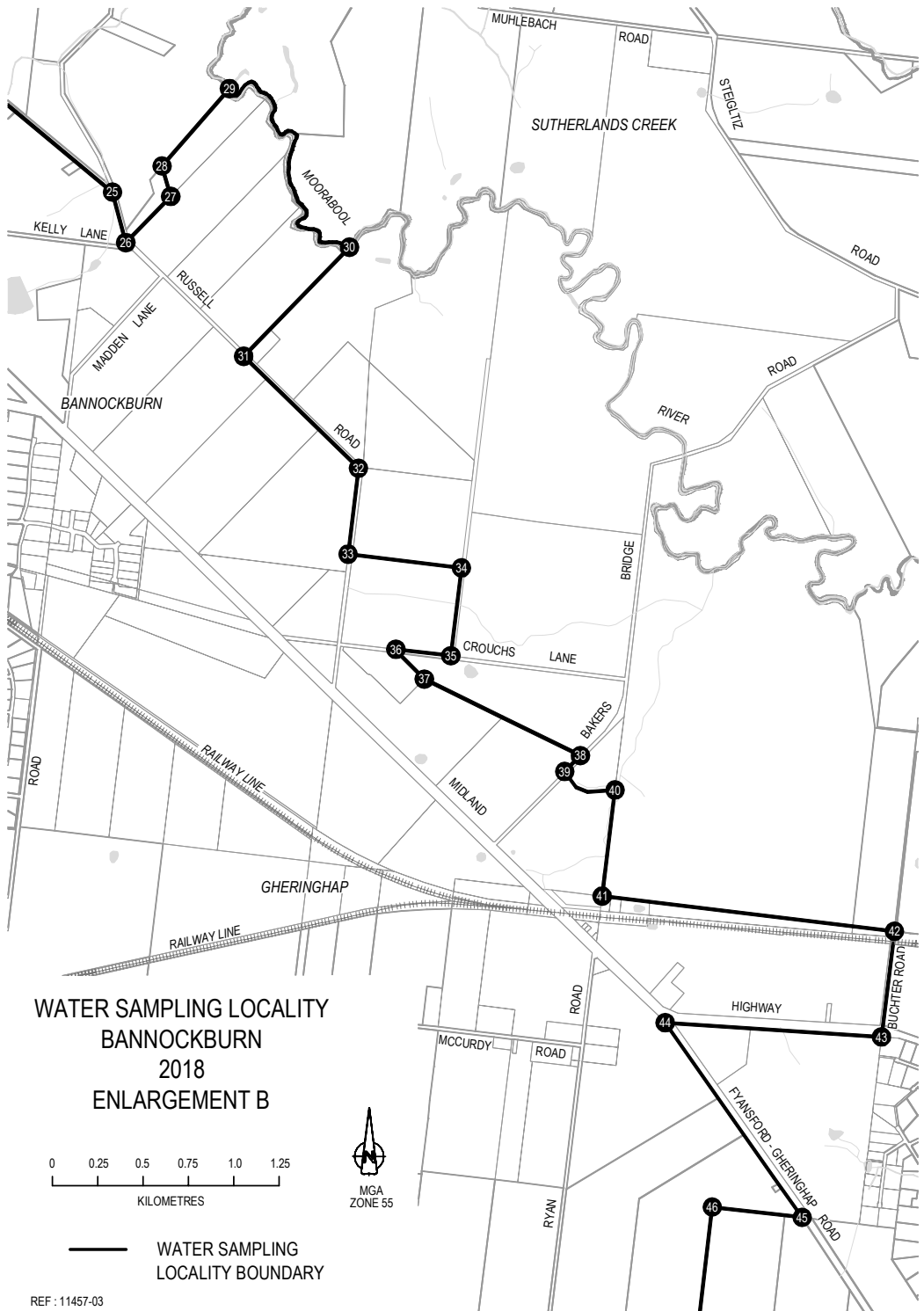




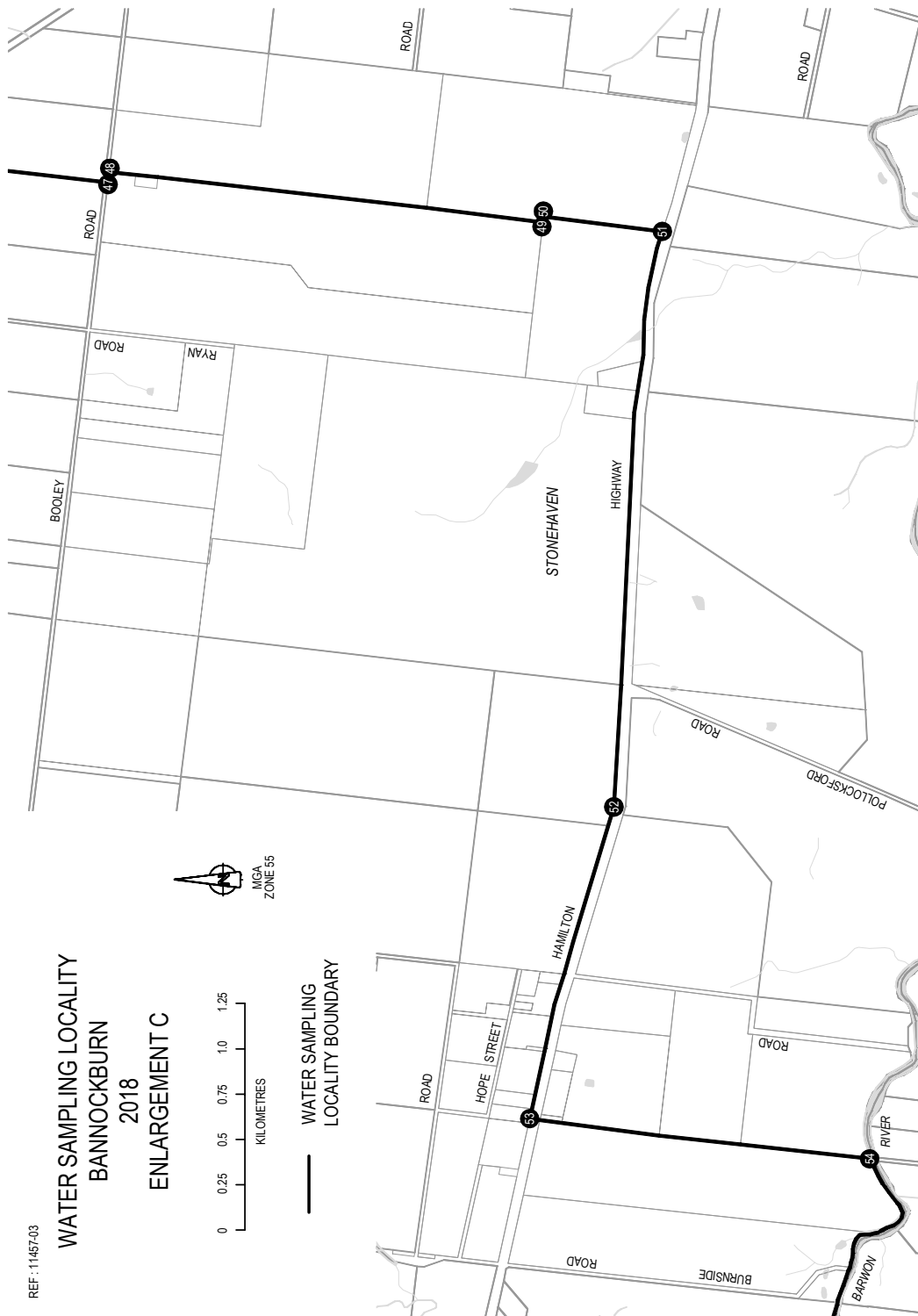
**WATER SAMPLING LOCALITY  
BANNOCKBURN  
2018  
ENLARGEMENT A**



— WATER SAMPLING LOCALITY BOUNDARY







REF: 11457-03

**WATER SAMPLING LOCALITY  
BANNOCKBURN  
2018  
ENLARGEMENT C**

0 0.25 0.5 0.75 1.0 1.25  
KILOMETRES




— WATER SAMPLING  
LOCALITY BOUNDARY

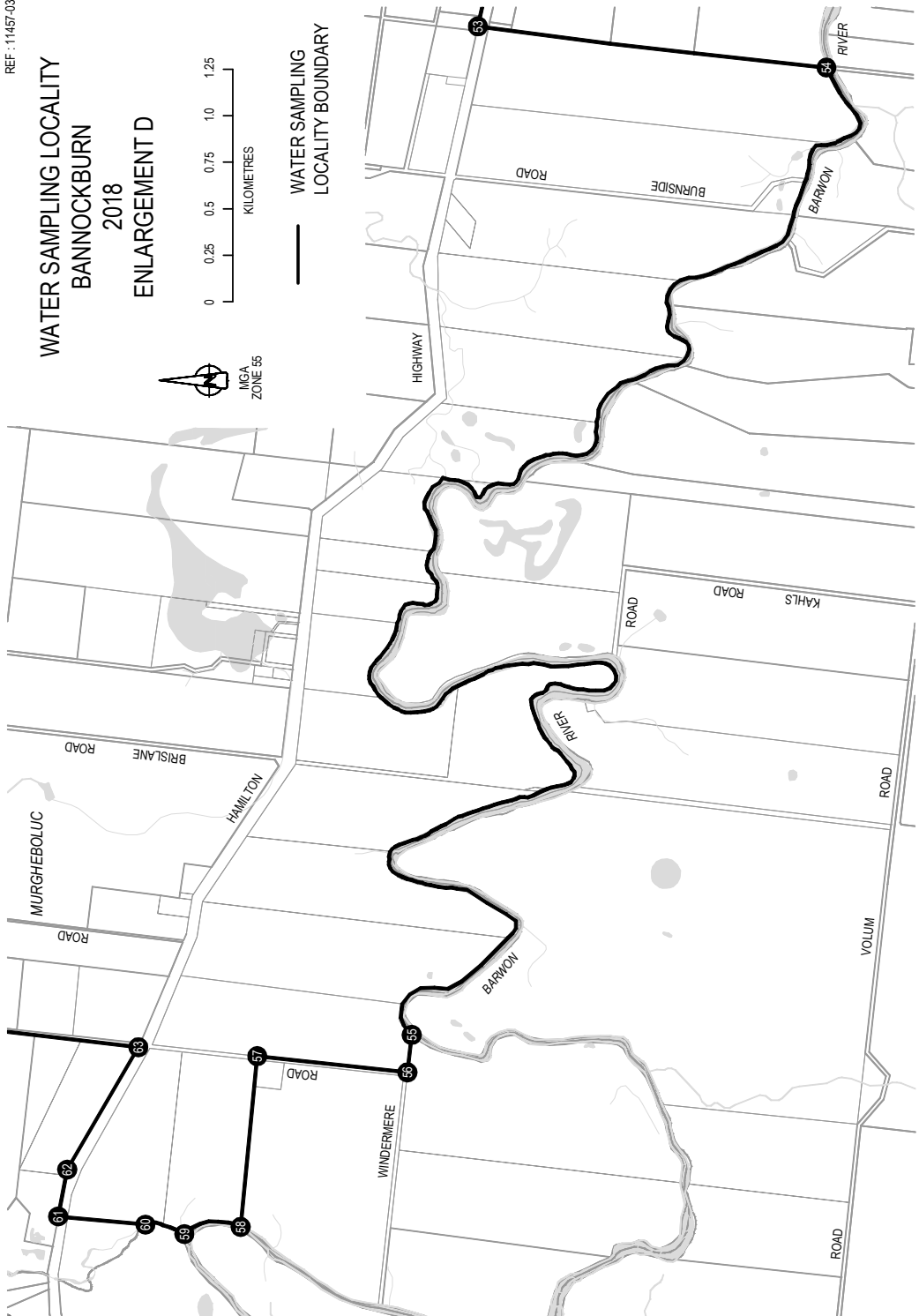


REF.: 11457-03

**WATER SAMPLING LOCALITY  
BANNOCKBURN  
2018  
ENLARGEMENT D**



— WATER SAMPLING LOCALITY BOUNDARY



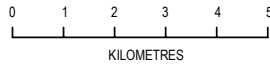


## WATER QUALITY LOCALITY – TEESDALE

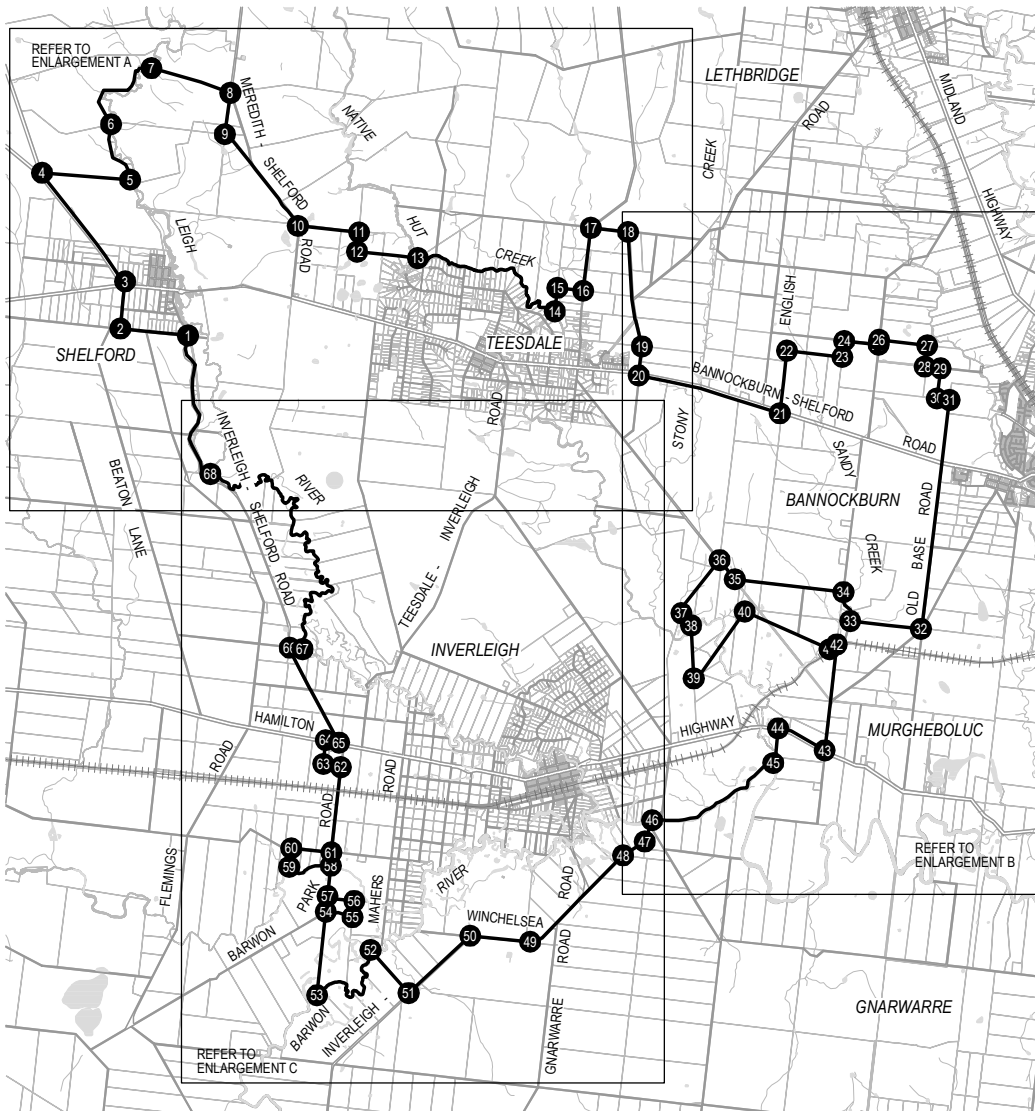
Coordinate	Easting	Northing	Coordinate	Easting	Northing
1	234797.60	5787464.01	43	247257.04	5779340.34
2	233473.63	5787601.40	44	246346.26	5779771.66
3	233566.23	5788525.29	45	246251.39	5779092.69
4	231941.22	5790650.70	46	243879.58	5777972.96
5	233663.86	5790516.60	47	243736.21	5777556.69
6	233290.62	5791600.99	48	243312.42	5777286.10
7	234082.59	5792700.72	49	241492.70	5775593.54
8	235625.68	5792216.47	50	240320.39	5775710.61
9	235518.38	5791406.80	51	239115.30	5774589.20
10	236946.66	5789611.63	52	238369.76	5775432.38
11	238145.18	5789485.65	53	237323.24	5774545.90
12	238105.80	5789105.89	54	237493.97	5776182.99
13	239296.23	5788980.31	55	238016.17	5776075.23
14	241974.95	5787938.22	56	238051.33	5776393.81
15	242026.52	5788397.82	57	237527.87	5776490.29
16	242530.60	5788340.96	58	237593.27	5777083.18
17	242681.00	5789572.72	59	236778.51	5777059.41
18	243409.91	5789491.51	60	236818.51	5777423.93
19	243680.12	5787251.32	61	237603.12	5777344.61
20	243617.07	5786682.69	62	237788.22	5779011.81
21	246380.13	5785942.00	63	237445.78	5779075.80
22	246519.15	5787167.49	64	237492.90	5779542.10
23	247603.10	5787043.96	65	237754.12	5779493.34
24	247639.30	5787357.89	66	236788.41	5781351.31
25	248312.52	5787283.93	67	237039.41	5781323.60
26	248322.41	5787378.80	68	235235.67	5784753.19
27	249264.21	5787270.36			
28	249216.98	5786856.43			
29	249525.98	5786822.63			
30	249450.27	5786230.53			
31	249699.99	5786202.13			
32	249140.56	5781719.55			
33	247756.61	5781873.40			
34	247624.66	5782440.06			
35	245499.00	5782691.09			
36	245200.50	5783067.50			
37	244453.00	5782027.91			
38	244643.11	5781789.77			
39	244695.00	5780750.78			
40	245691.86	5782060.92			
41	247352.17	5781320.09			
42	247494.67	5781415.98			

\* MGA 94 ZONE 55 COORDINATES

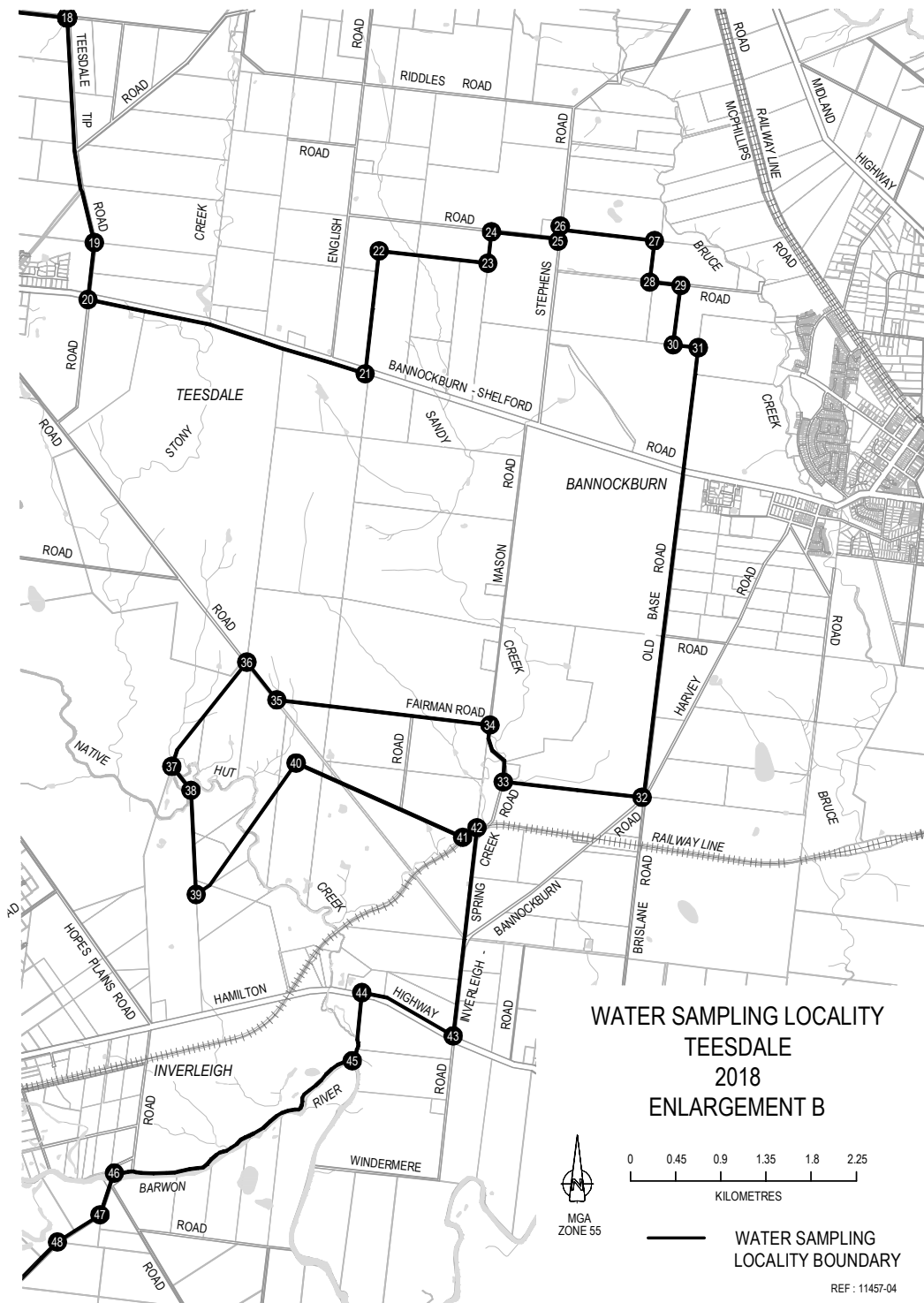
### WATER SAMPLING LOCALITY TEESDALE 2018 KEY PLAN



— WATER SAMPLING  
LOCALITY BOUNDARY

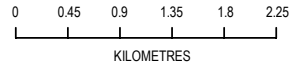




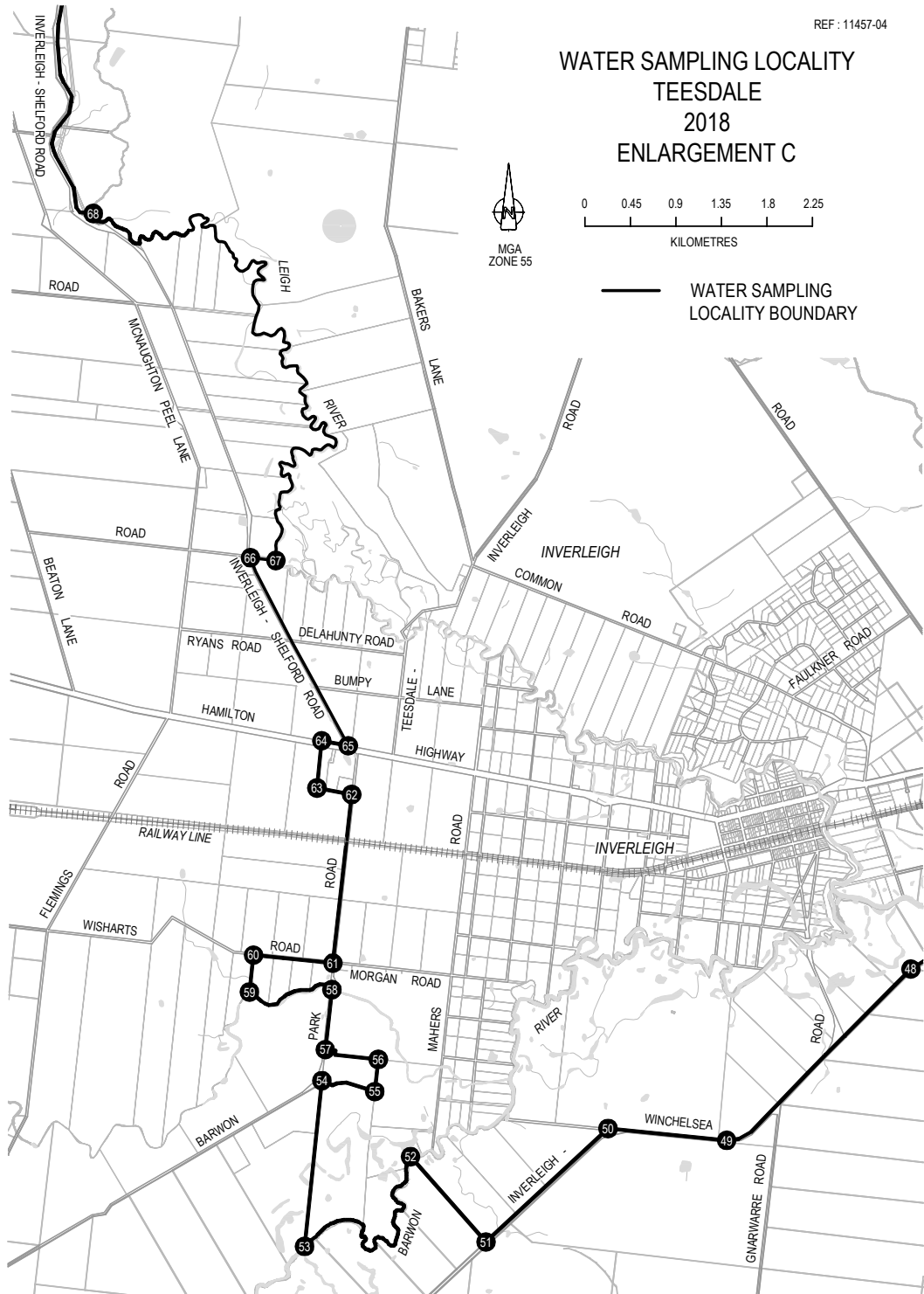


REF: 11457-04

### WATER SAMPLING LOCALITY TEESDALE 2018 ENLARGEMENT C



— WATER SAMPLING LOCALITY BOUNDARY





## WATER QUALITY LOCALITY – MOORABOOL

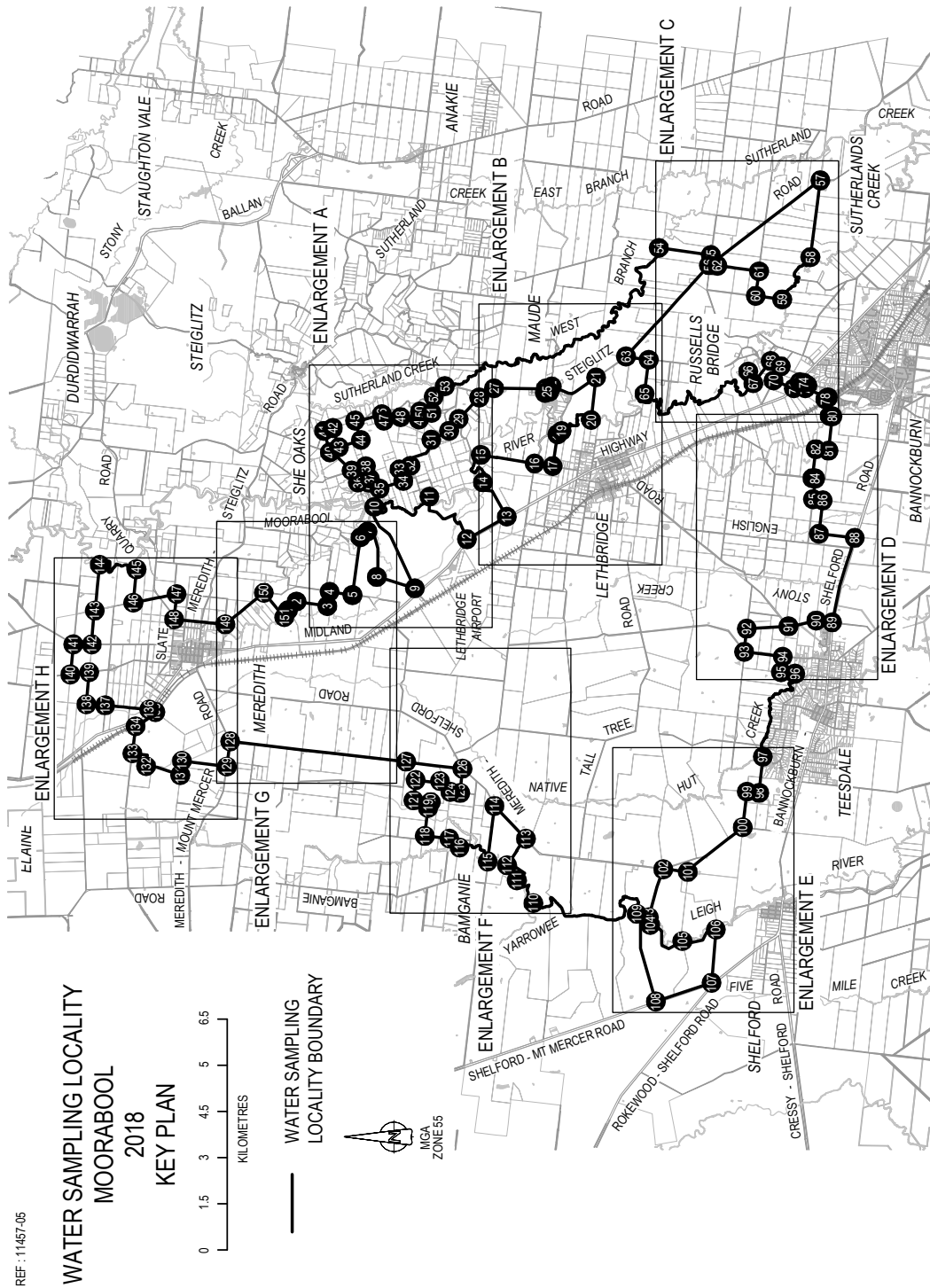
Coordinate	Easting	Northing	Coordinate	Easting	Northing
1	244036.65	5804392.86	43	249325.56	5802741.29
2	244318.35	5804115.30	44	249562.93	5802026.52
3	244173.26	5803117.72	45	250191.77	5802216.94
4	244638.05	5803043.51	46	250402.01	5801345.72
5	244530.11	5802302.19	47	250187.93	5801280.09
6	246401.53	5802044.37	48	250303.95	5800742.27
7	246593.16	5801816.44	49	250228.90	5800142.13
8	245116.05	5801512.50	50	250491.50	5800111.98
9	244747.61	5800277.92	51	250447.59	5799738.37
10	247392.69	5801593.41	52	250967.39	5799668.06
11	247723.73	5799804.69	53	251311.25	5799307.13
12	246341.28	5798587.14	54	255800.50	5792362.55
13	247073.24	5797294.71	55	255569.09	5790673.06
14	248188.34	5798069.12	56	255239.06	5790737.65
15	249079.45	5798136.94	57	257991.62	5787121.12
16	248800.20	5796391.43	58	255498.01	5787443.78
17	248716.09	5795804.79	59	254126.33	5788357.54
18	249747.16	5795649.76	60	254240.71	5789218.05
19	249857.48	5795516.85	61	255040.11	5789107.84
20	250209.94	5794558.98	62	255223.83	5790459.68
21	251595.61	5794397.50	63	252276.26	5793426.45
22	251300.71	5795832.83	64	252169.43	5792689.04
23	251133.78	5795910.07	65	251063.97	5792825.12
24	251089.32	5796053.53	66	251789.01	5789460.39
25	251132.11	5795987.40	67	251404.68	5789296.03
26	251237.73	5796024.89	68	252125.32	5788730.68
27	251243.03	5797707.83	69	251954.62	5788401.72
28	250941.55	5798186.53	70	251493.79	5788641.75
29	250247.54	5798852.46	71	251238.69	5787982.75
30	249861.27	5799166.68	72	251436.44	5787791.38
31	249569.36	5799743.44	73	251361.27	5787706.00
32	248726.13	5800421.48	74	251420.00	5787652.89
33	248613.76	5800774.24	75	251334.95	5787538.25
34	248231.20	5800652.50	76	251239.96	5787608.73
35	247983.93	5801422.64	77	250944.38	5786875.37
36	248184.79	5802124.08	78	250888.28	5786958.39
37	248309.60	5801740.17	79	250345.60	5786818.76
38	248713.66	5801870.50	80	250332.53	5786734.43
39	248573.31	5802327.74	81	249216.98	5786856.43
40	249164.56	5803034.32	82	249264.21	5787270.36
41	249860.98	5803224.51	83	248322.41	5787378.80
42	249950.83	5802938.49	84	248312.52	5787283.93



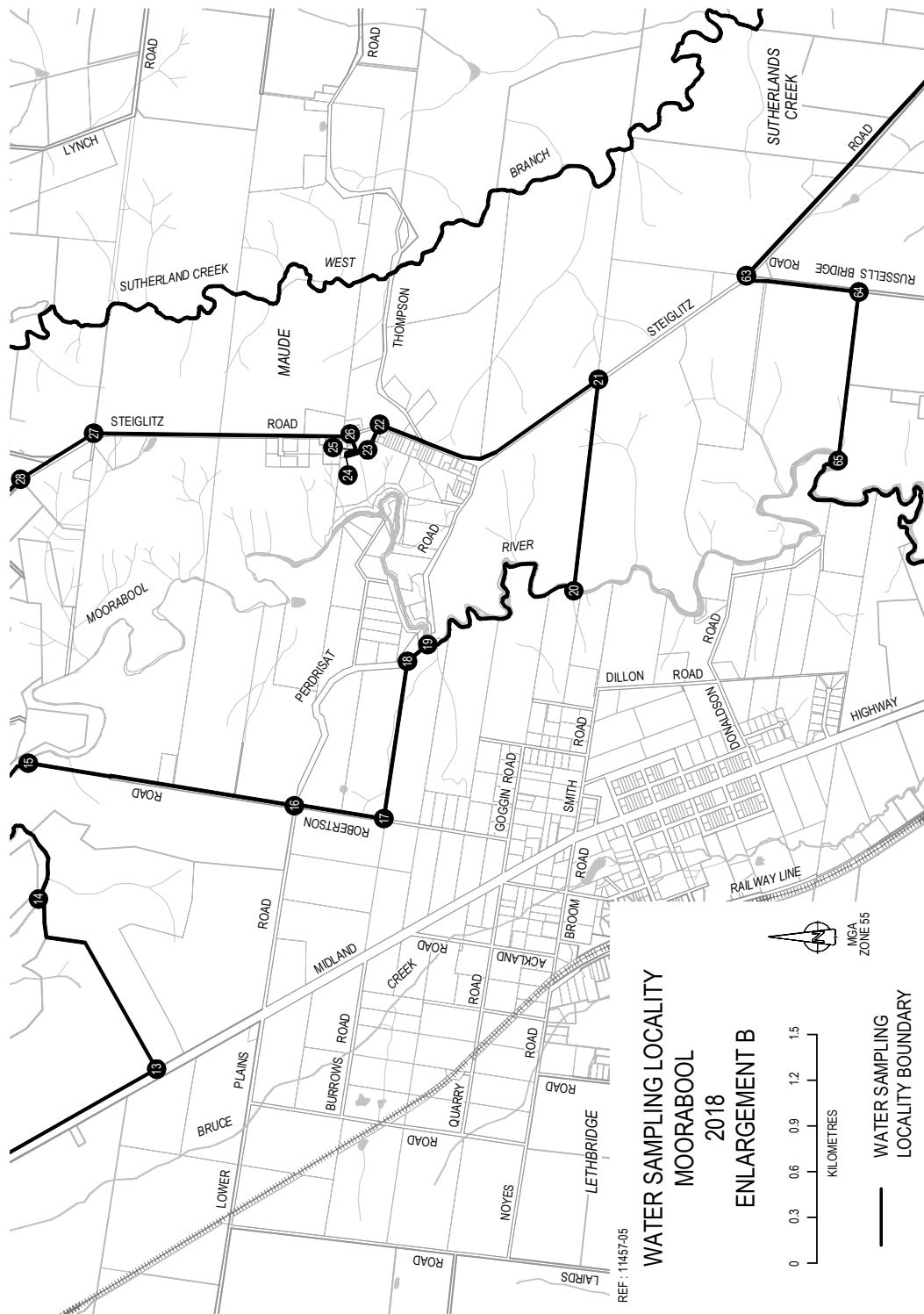
Coordinate	Easting	Northing
85	247639.30	5787357.89
86	247603.10	5787043.96
87	246519.15	5787167.49
88	246387.11	5786003.57
89	243643.21	5786739.01
90	243701.09	5787251.97
91	243515.35	5788156.24
92	243439.02	5789508.39
93	242683.35	5789592.58
94	242530.60	5788340.96
95	242026.52	5788397.82
96	241974.95	5787938.22
97	239282.84	5788986.53
98	238105.97	5789105.83
99	238147.04	5789503.66
100	236990.36	5789639.33
101	235541.02	5791422.57
102	235625.51	5792217.52
103	234067.78	5792683.64
104	233816.63	5792641.48
105	233295.81	5791597.76
106	233669.70	5790509.76
107	231941.21	5790650.70
108	231334.18	5792456.57
109	234182.00	5793078.65
110	234526.49	5796432.28
111	235269.40	5796968.05
112	235756.74	5797286.72
113	236617.52	5796673.42
114	237681.29	5797694.93
115	235880.59	5797914.62
116	236332.32	5798828.31
117	236621.60	5799157.70
118	236709.49	5799954.24
119	237613.13	5799851.38

Coordinate	Easting	Northing
120	237807.53	5799762.75
121	237864.73	5800322.26
122	238520.44	5800248.95
123	238491.41	5799463.34
124	238141.50	5799124.82
125	238104.73	5798809.97
126	238892.98	5798733.67
127	239120.25	5800558.15
128	239778.72	5806268.16
129	238959.33	5806378.00
130	239148.09	5807834.28
131	238685.87	5807889.11
132	238973.21	5808996.54
133	239390.92	5809441.07
134	240268.54	5809340.32
135	240732.32	5808694.75
136	240812.85	5808896.59
137	240949.02	5810328.94
138	240982.18	5810934.65
139	242022.91	5810842.09
140	241950.52	5811454.55
141	242927.50	5811359.53
142	242924.82	5810761.88
143	244024.85	5810661.21
144	245513.90	5810501.52
145	245366.46	5809310.61
146	244280.16	5809411.81
147	244562.26	5808008.76
148	243739.84	5808087.95
149	243579.65	5806427.83
150	244601.04	5805175.85
151	243810.78	5804514.26

\* MGA 94 ZONE 55 COORDINATES






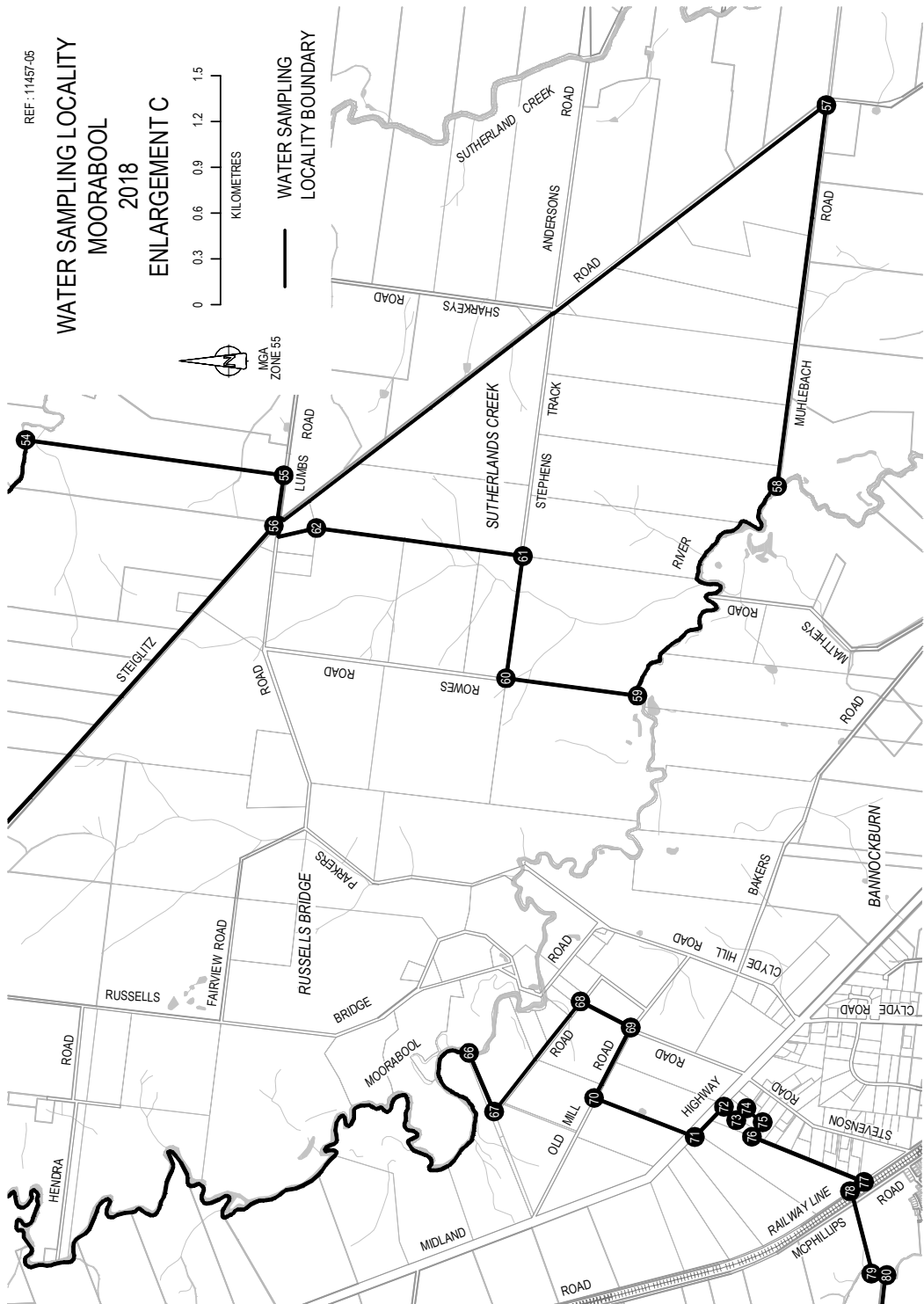


REF: 11457-05

**WATER SAMPLING LOCALITY  
MOORABOOL  
2018  
ENLARGEMENT B**



— WATER SAMPLING LOCALITY BOUNDARY  
— LOCALITY BOUNDARY



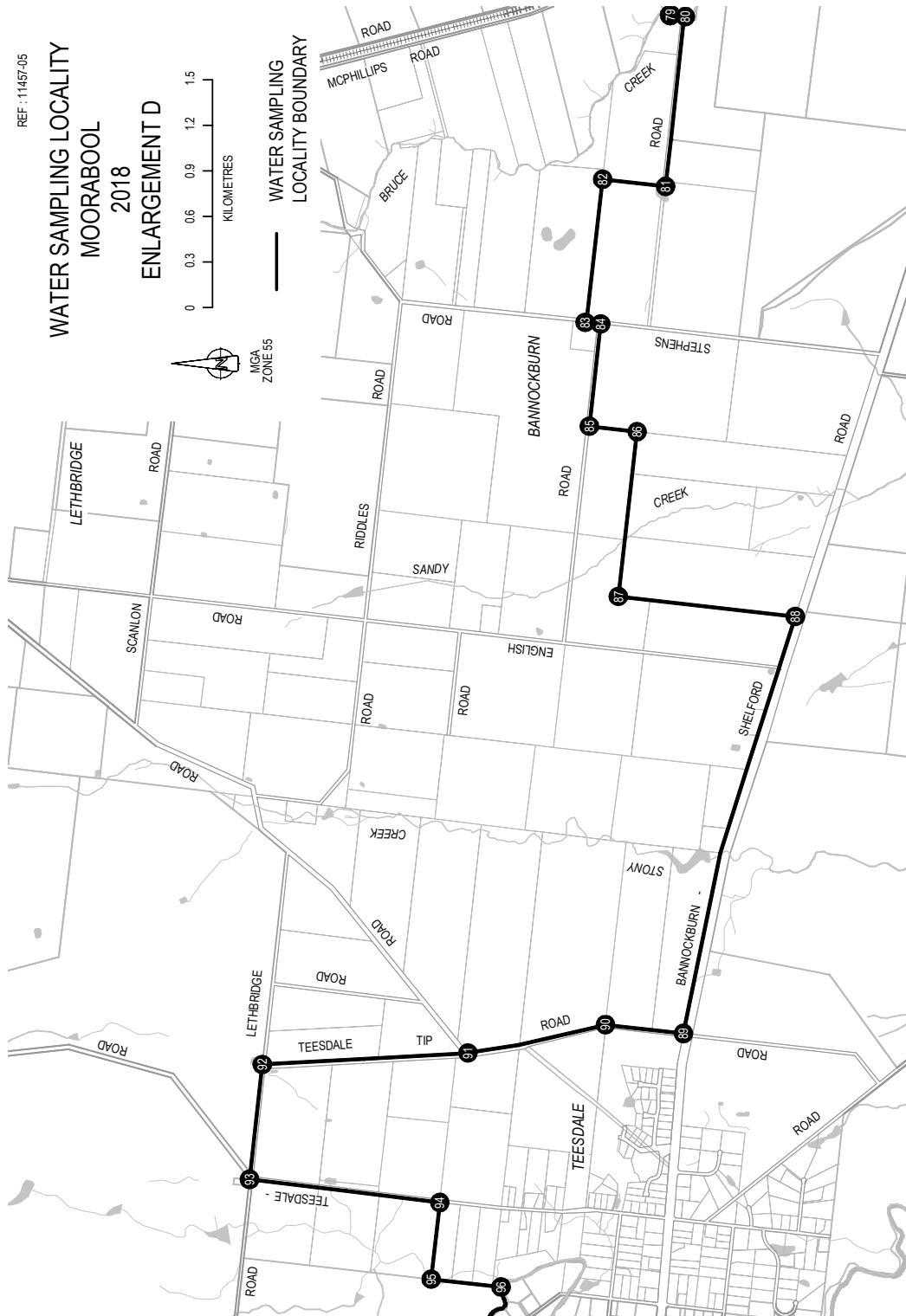
REF : 11457-05

# WATER SAMPLING LOCALITY MOORABOOL 2018 ENLARGEMENT D

0 0.3 0.6 0.9 1.2 1.5  
KILOMETRES

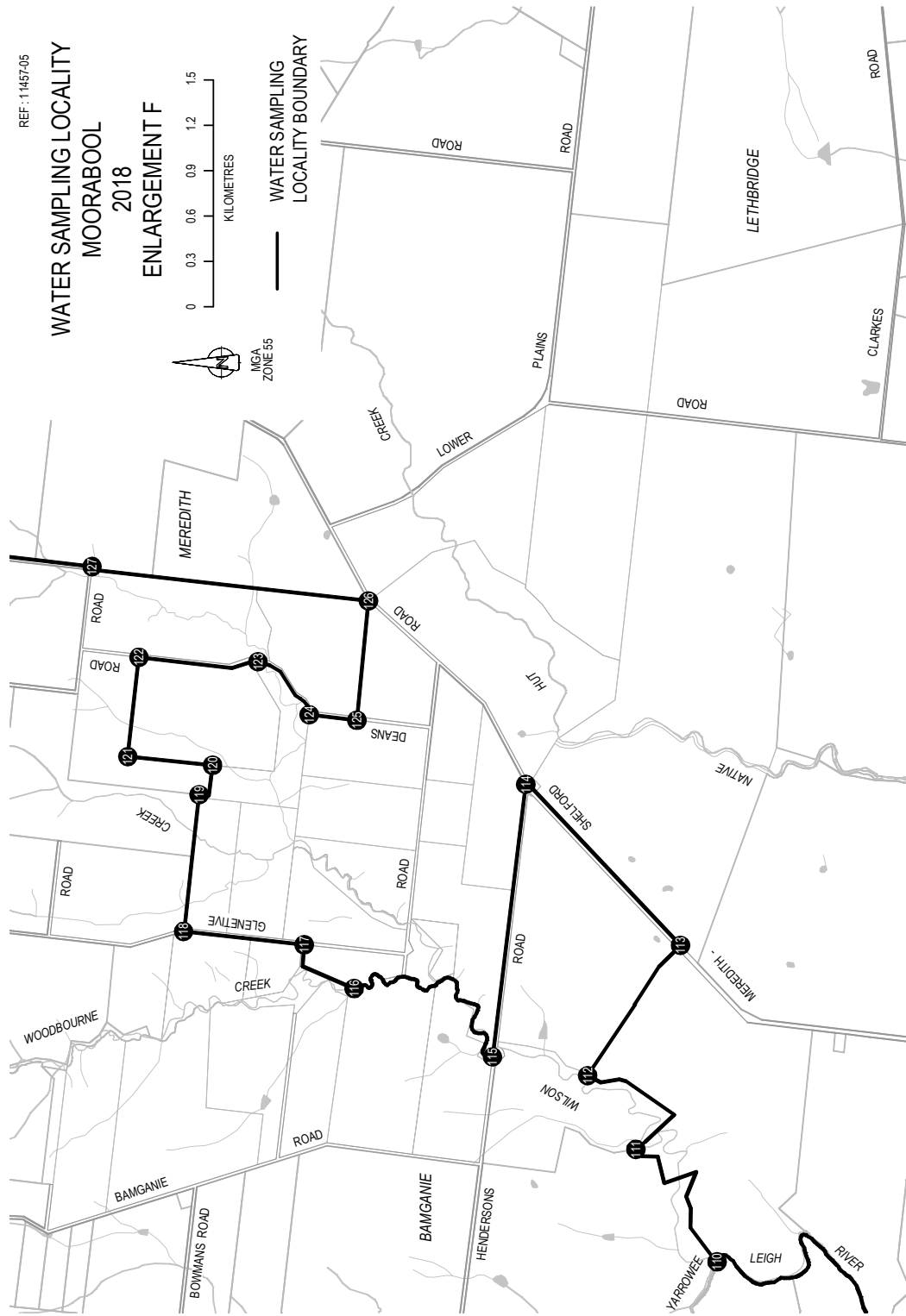


WATER SAMPLING  
LOCALITY BOUNDARY

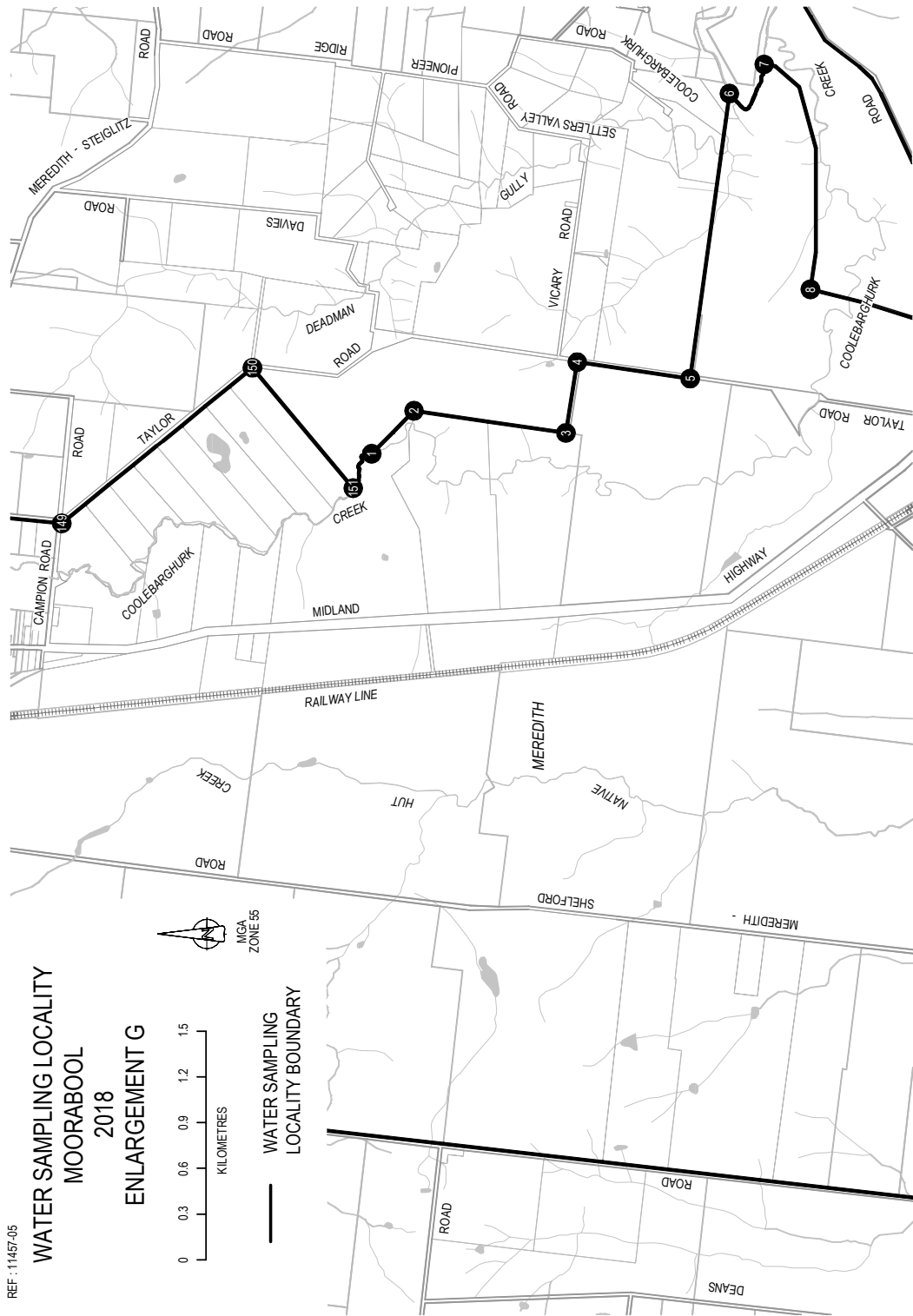










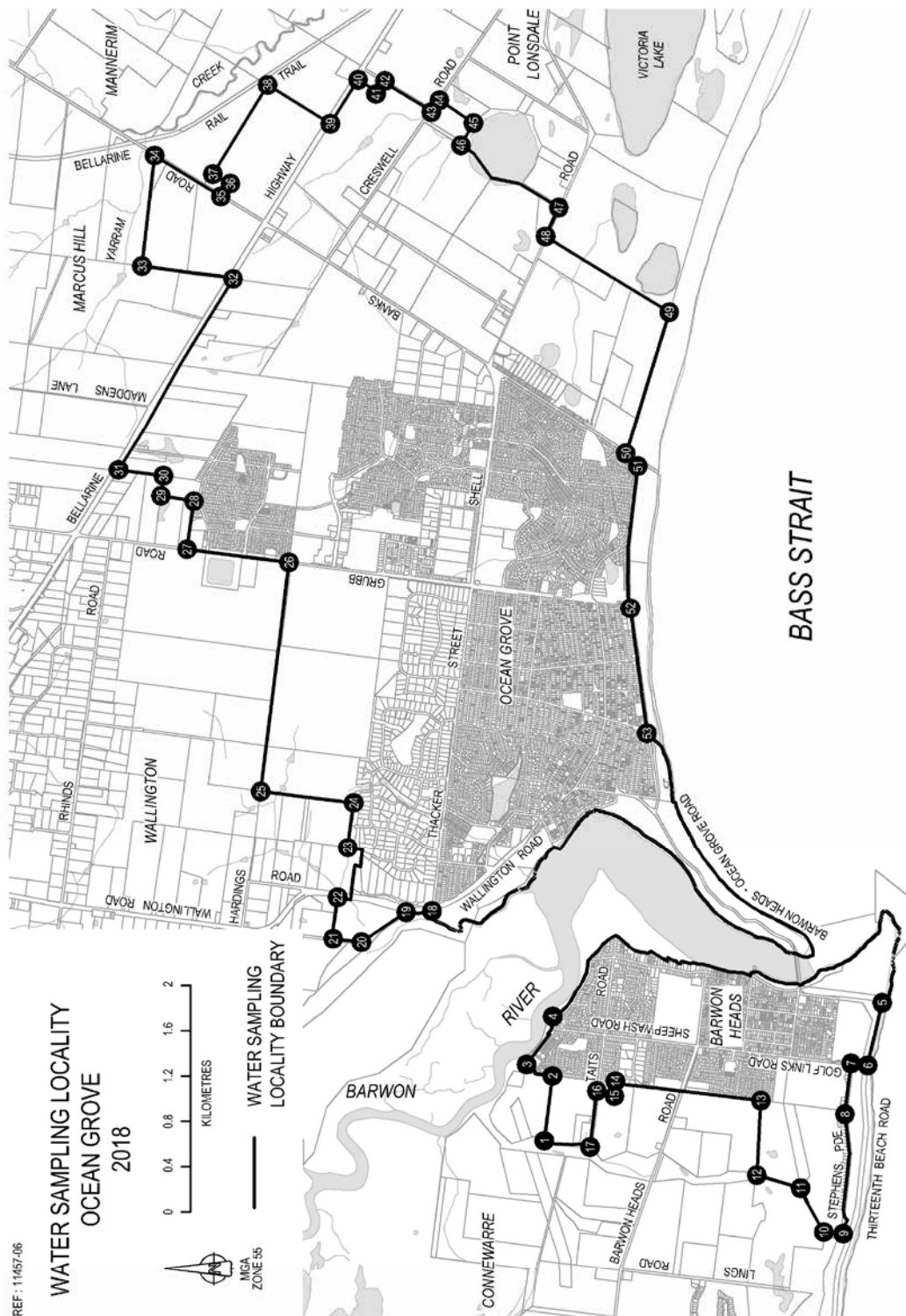




## WATER QUALITY LOCALITY – OCEAN GROVE

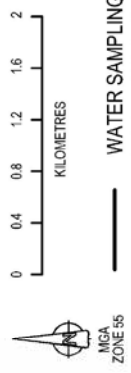
Coordinate	Easting	Northing	Coordinate	Easting	Northing
1	279473.05	5762098.90	29	285173.69	5765484.55
2	280045.40	5762027.27	30	285351.29	5765461.72
3	280145.84	5762254.84	31	285403.16	5765858.05
4	280569.50	5762024.04	32	287093.06	5764846.80
5	280690.75	5759115.54	33	287205.68	5765651.86
6	280138.05	5759243.36	34	288180.25	5765540.21
7	280156.03	5759389.84	35	287820.02	5764955.15
8	279707.50	5759444.55	36	287923.62	5764875.11
9	278652.87	5759459.96	37	288016.41	5765025.56
10	278666.75	5759631.14	38	288800.86	5764541.74
11	279054.33	5759836.19	39	288459.42	5763988.17
12	279169.20	5760223.08	40	288845.59	5763743.34
13	279827.69	5760186.16	41	288740.52	5763571.74
14	279978.74	5761465.32	42	288825.44	5763517.90
15	279892.82	5761475.71	43	288568.65	5763092.21
16	279912.19	5761636.02	44	288666.52	5763024.32
17	279416.86	5761694.64	45	288465.75	5762724.68
18	281500.56	5763091.21	46	288269.24	5762835.48
19	281489.67	5763319.82	47	287721.09	5761971.14
20	281226.33	5763713.14	48	287466.93	5762087.37
21	281256.88	5763963.39	49	286799.41	5760995.39
22	281621.30	5763924.39	50	285549.82	5761380.99
23	282064.40	5763834.03	51	285436.05	5761272.81
24	282463.21	5763781.84	52	284180.78	5761339.62
25	282563.61	5764603.50	53	283077.43	5761194.28
26	284585.05	5764353.34			
27	284701.98	5765254.13			
28	285126.06	5765192.98			

\* MGA 94 ZONE 55 COORDINATES



**WATER SAMPLING LOCALITY  
OCEAN GROVE  
2018**

REF: 11457-06



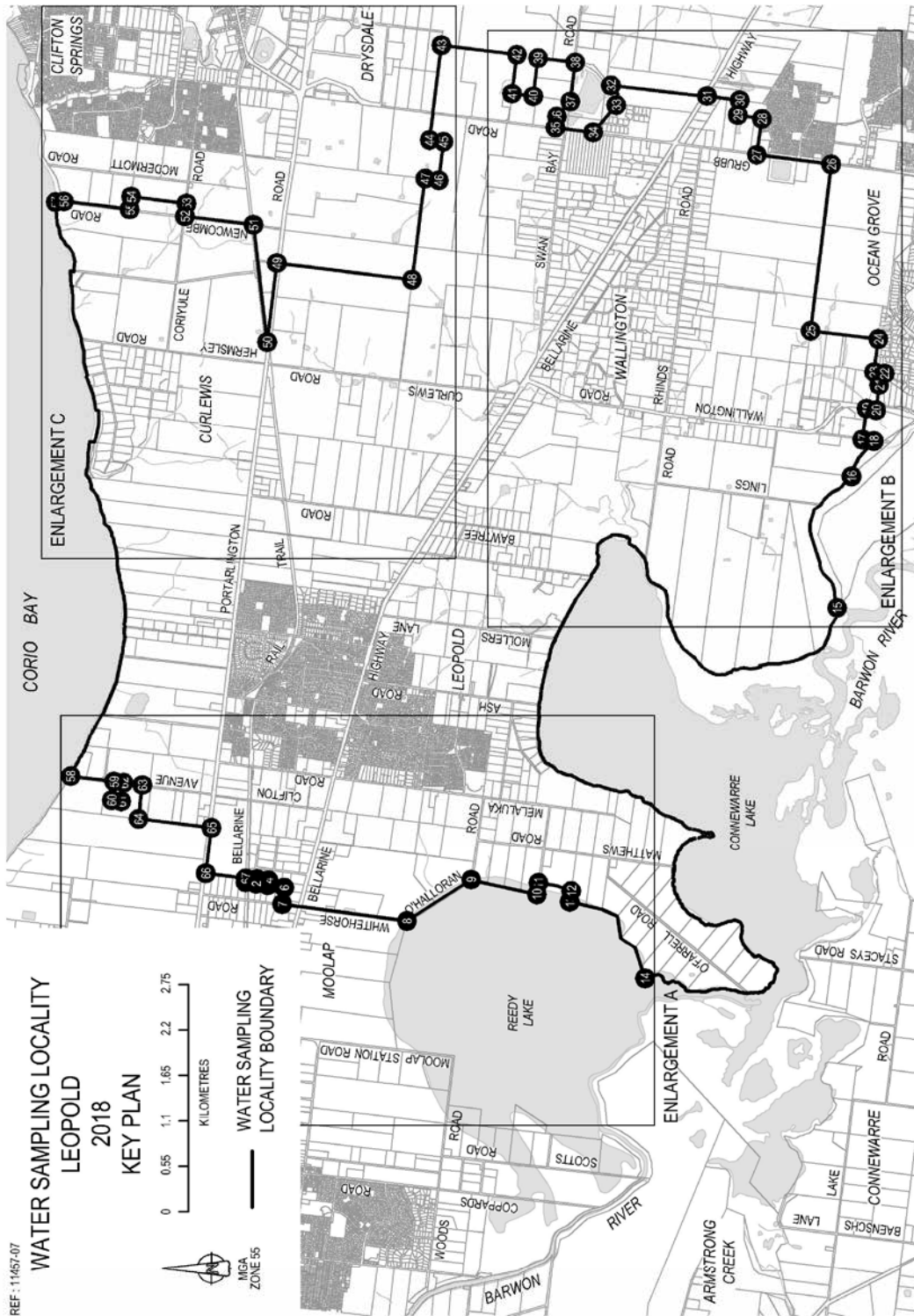
WATER SAMPLING LOCALITY BOUNDARY

## WATER QUALITY LOCALITY – LEOPOLD

Coordinate	Easting	Northing	Coordinate	Easting	Northing
1	275871.39	5771448.49	36	285157.04	5767677.11
2	275853.78	5771318.26	37	285337.65	5767512.56
3	275914.35	5771310.62	38	285809.80	5767454.00
4	275896.06	5771170.91	39	285861.71	5767904.55
5	275834.98	5771178.62	40	285400.15	5767961.82
6	275808.04	5770979.24	41	285432.43	5768220.06
7	275608.40	5771004.44	42	285903.04	5768161.25
8	275403.78	5769492.56	43	286017.25	5769075.15
9	275904.15	5768715.15	44	284870.49	5769218.42
10	275723.42	5767918.63	45	284850.12	5769049.97
11	275865.65	5767899.46	46	284383.47	5769106.39
12	275765.87	5767503.05	47	284404.10	5769270.02
13	275636.60	5767520.48	48	283179.95	5769431.45
14	274709.44	5766608.20	49	283383.1961	5771069.432
15	279200.93	5764280.88	50	282426.21	5771184.89
16	280791.67	5764106.55	51	283846.75	5771352.24
17	281238.24	5763976.06	52	283949.54	5772182.20
18	281220.14	5763837.22	53	284103.05	5772162.76
19	281621.30	5763924.39	54	284186.29	5772833.19
20	281602.24	5763809.41	55	284033.50	5772852.15
21	281908.02	5763772.82	56	284128.58	5773648.21
22	282046.37	5763704.49	57	284120.14	5773749.73
23	282064.40	5763834.03	58	277166.30	5773566.93
24	282463.26	5763782.11	59	277101.51	5773041.65
25	282563.61	5764603.50	60	276875.89	5773069.23
26	284576.45	5764354.47	61	276861.92	5772953.51
27	284691.98	5765255.25	62	277087.05	5772924.19
28	285126.06	5765192.98	63	277059.29	5772698.71
29	285173.69	5765484.55	64	276648.40	5772744.25
30	285351.61	5765461.68	65	276539.72	5771861.27
31	285403.87	5765857.60	66	275982.09	5771929.67
32	285531.01	5767022.09	67	275919.46	5771447.09
33	285293.51	5766957.89			
34	284963.79	5767236.87			
35	285021.18	5767694.08			


\* MGA 94 ZONE 55 COORDINATES



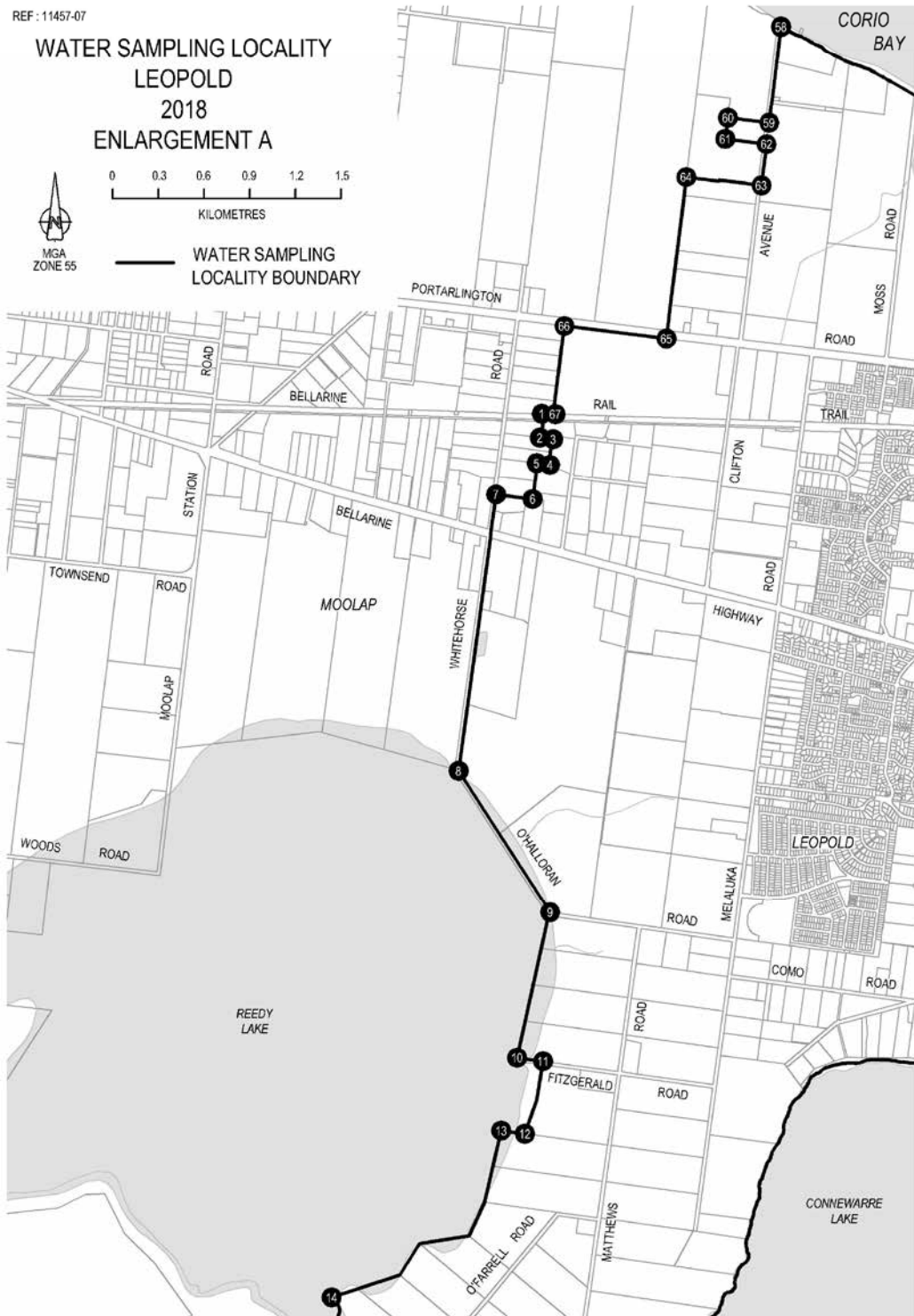


REF: 11457-07

### WATER SAMPLING LOCALITY LEOPOLD 2018 ENLARGEMENT A

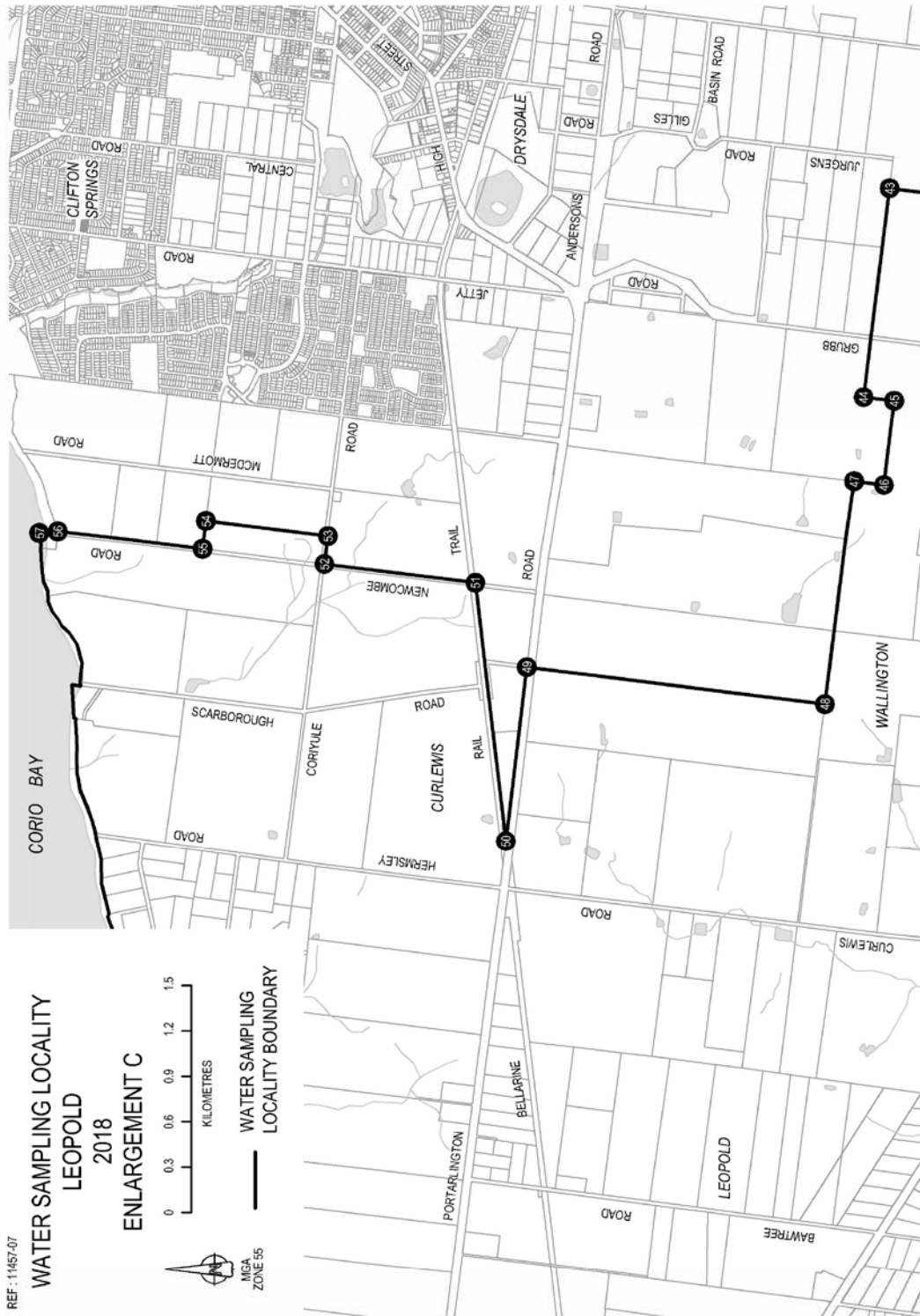


— WATER SAMPLING LOCALITY BOUNDARY





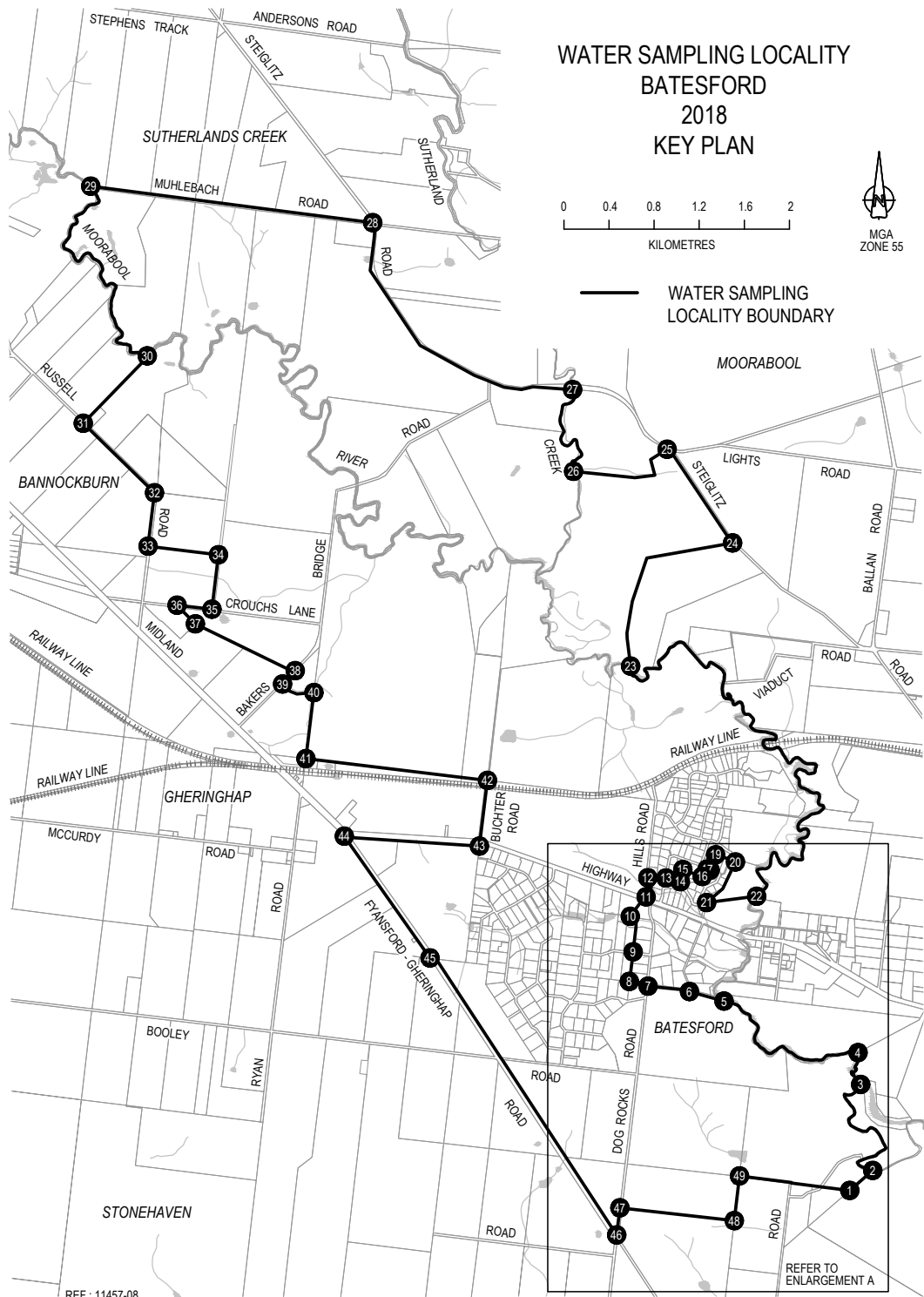


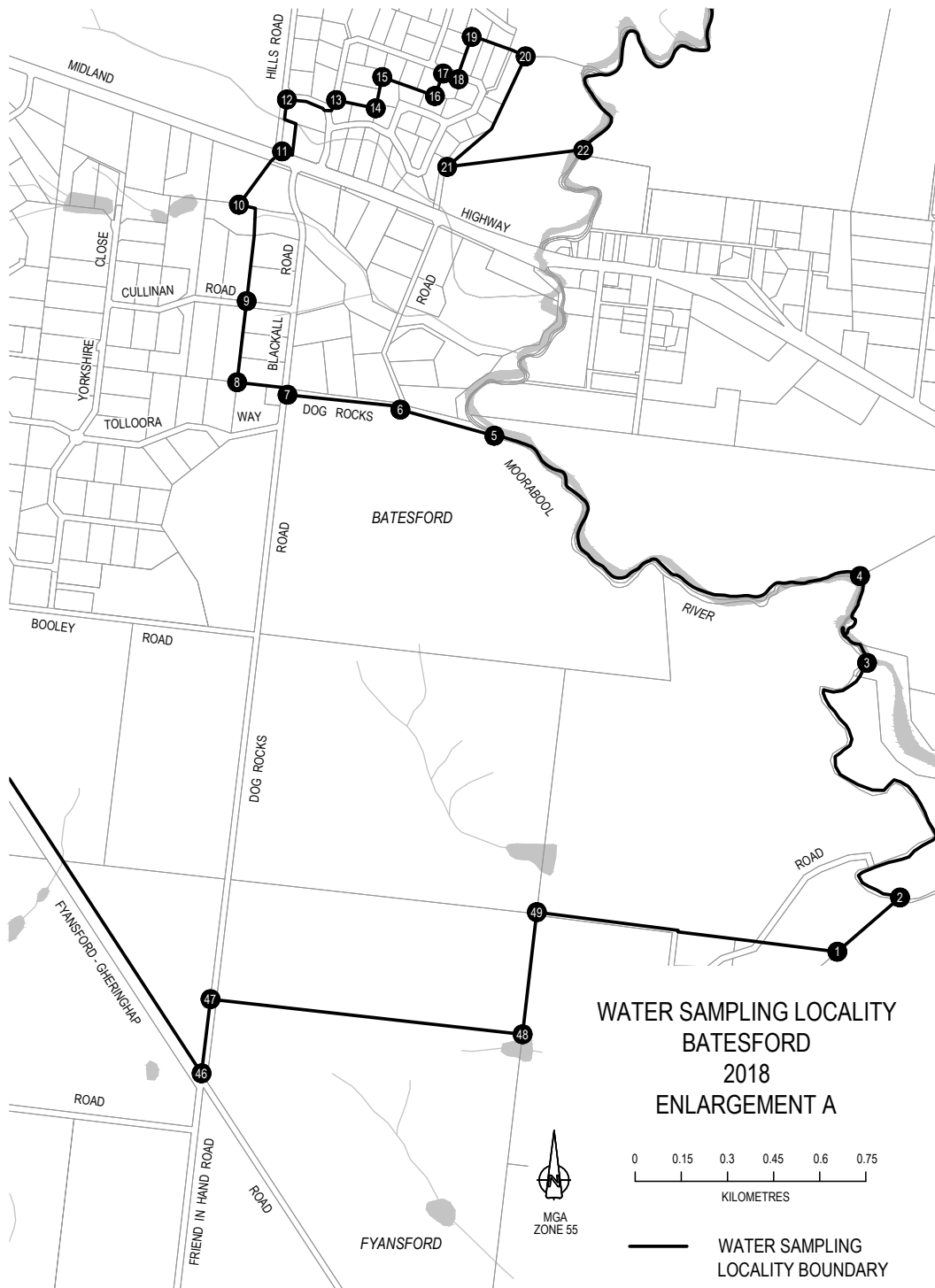


## WATER QUALITY LOCALITY – BATESFORD

Coordinate	Easting	Northing	Coordinate	Easting	Northing
1	262228.42	5778537.21	27	259771.77	5785640.26
2	262432.37	5778713.78	28	257998.09	5787120.21
3	262325.01	5779477.02	29	255498.01	5787443.78
4	262302.20	5779759.29	30	256014.44	5785942.61
5	261112.98	5780215.90	31	255431.53	5785341.40
6	260807.79	5780300.85	32	256063.96	5784724.64
7	260440.52	5780348.80	33	256006.62	5784251.06
8	260276.95	5780390.05	34	256631.28	5784175.64
9	260308.17	5780653.60	35	256572.84	5783691.52
10	260282.85	5780967.51	36	256263.31	5783727.77
11	260423.07	5781140.77	37	256426.89	5783562.65
12	260438.58	5781309.78	38	257304.66	5783132.39
13	260598.79	5781307.75	39	257211.13	5783038.39
14	260727.78	5781281.25	40	257477.43	5782952.20
15	260748.68	5781383.05	41	257406.01	5782366.95
16	260919.99	5781321.22	42	259016.46	5782173.33
17	260946.88	5781393.88	43	258944.71	5781591.30
18	260996.62	5781375.86	44	257746.57	5781679.23
19	261039.52	5781513.64	45	258506.81	5780598.63
20	261214.83	5781450.02	46	260161.38	5778141.61
21	260959.91	5781090.41	47	260190.18	5778383.09
22	261402.68	5781145.41	48	261205.13	5778268.76
23	260285.24	5783187.00	49	261251.43	5778666.00
24	261189.46	5784279.88			
25	260609.29	5785110.56			
26	259779.77	5784915.43			

\* MGA 94 ZONE 55 COORDINATES





## WATER QUALITY LOCALITY – MONTPELLIER

Coordinate	Easting	Northing	Coordinate	Easting	Northing
1	264076.04	5776316.54	43	266214.18	5781551.24
2	262428.11	5778714.64	44	266162.93	5781445.51
3	262325.01	5779477.02	45	265906.91	5781165.03
4	262302.20	5779759.29	46	265712.08	5780863.11
5	261112.98	5780215.90	47	266299.56	5780507.87
6	260807.79	5780300.85	48	265977.41	5777900.85
7	260302.88	5780633.95	49	265897.31	5778016.33
8	260332.86	5780867.27	50	265831.15	5777281.29
9	259910.95	5781026.83	51	265849.24	5777424.23
10	260282.85	5780967.51	52	266172.66	5777383.29
11	260423.07	5781140.77	53	265945.79	5776840.26
12	260438.58	5781309.78	54	266429.44	5776819.62
13	260598.79	5781307.75	55	266611.57	5776784.72
14	260727.78	5781281.25	56	266622.26	5776883.23
15	260748.68	5781383.05	57	266722.27	5776869.31
16	260919.99	5781321.22	58	266881.01	5776655.54
17	260946.53	5781394.74	59	266851.87	5776567.19
18	260990.52	5781377.90	60	266837.90	5776452.74
19	261039.52	5781513.64	61	266718.21	5776362.58
20	261214.83	5781450.02	62	266581.60	5775121.20
21	260959.91	5781090.41	63	266586.45	5774997.03
22	261402.68	5781145.41	64	266544.38	5774922.39
23	260285.24	5783187.00	65	266746.03	5774897.30
24	261189.46	5784279.88	66	266827.3538	5774887.187
25	262433.72	5783312.18	67	266783.81	5774676.22
26	262645.04	5784922.62	68	267024.79	5774647.27
27	262054.23	5787873.81	69	267454.65	5774523.37
28	264285.66	5785322.74	70	267467.26	5774593.67
29	264246.20	5784999.50	71	268001.49	5774529.30
30	264518.39	5784363.92	72	267968.86	5774222.49
31	264935.58	5784315.89	73	268044.21	5774149.54
32	265310.76	5783738.61	74	268302.90	5774064.46
33	265578.12	5783960.03	75	268342.57	5774184.51
34	265514.56	5784045.76	76	268591.45	5774102.47
35	265528.04	5784241.24	77	268515.10	5773871.32
36	266624.54	5783716.78	78	268460.64	5773996.78
37	266262.18	5782377.99	79	268143.14	5774095.93
38	266343.50	5782015.11	80	267960.85	5774157.96
39	266297.28	5781963.80	81	267941.26	5773995.49
40	266111.40	5781835.00	82	267931.57	5773913.54
41	266065.17	5781718.86	83	267891.59	5773830.22
42	266195.61	5781659.53	84	267449.60	5773805.12

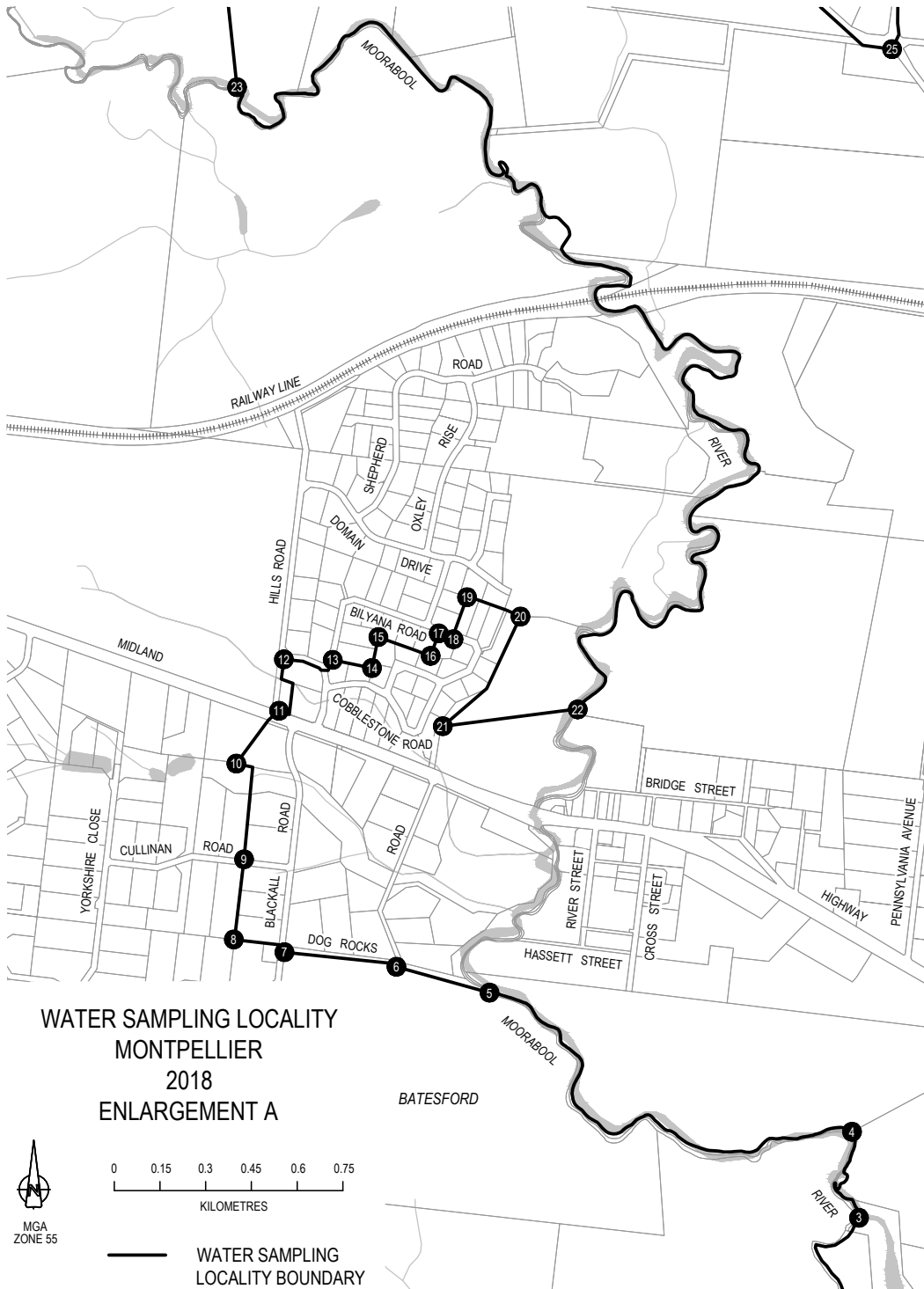
Coordinate	Easting	Northing
85	267410.85	5773481.54
86	266972.74	5773553.74
87	266912.34	5773560.37
88	266726.54	5773232.30
89	267318.49	5773163.21
90	267297.87	5772990.87
91	267331.17	5772986.89
92	267344.56	5773098.86
93	267465.36	5772971.49
94	267548.31	5772861.61
95	267533.29	5772733.71
96	267301.85	5772741.89
97	267311.53	5772822.73
98	267053.00	5772884.95
99	267036.15	5772748.98
100	266892.24	5772739.42
101	266927.96	5772620.12
102	267687.97	5772611.72
103	267879.18	5772332.68
104	267619.14	5772425.22
105	267670.54	5772263.36
106	268013.82	5772357.51
107	268121.25	5771434.91
108	268223.31	5771080.73
109	268405.11	5771058.39
110	268374.31	5770807.50
111	269208.42	5770708.41
112	265315.04	5768783.64
113	264830.66	5769382.44
114	264900.77	5770023.22
115	264752.87	5770039.42
116	264730.97	5770240.64
117	264772.83	5770435.39
118	264477.17	5770498.97
119	264479.08	5770682.09
120	264492.80	5770796.93
121	264371.51	5770811.18
122	264181.28	5770649.82
123	264125.80	5770121.87
124	263624.32	5770182.15
125	263825.39	5770433.01
126	263932.59	5770415.03
127	263872.63	5770475.43

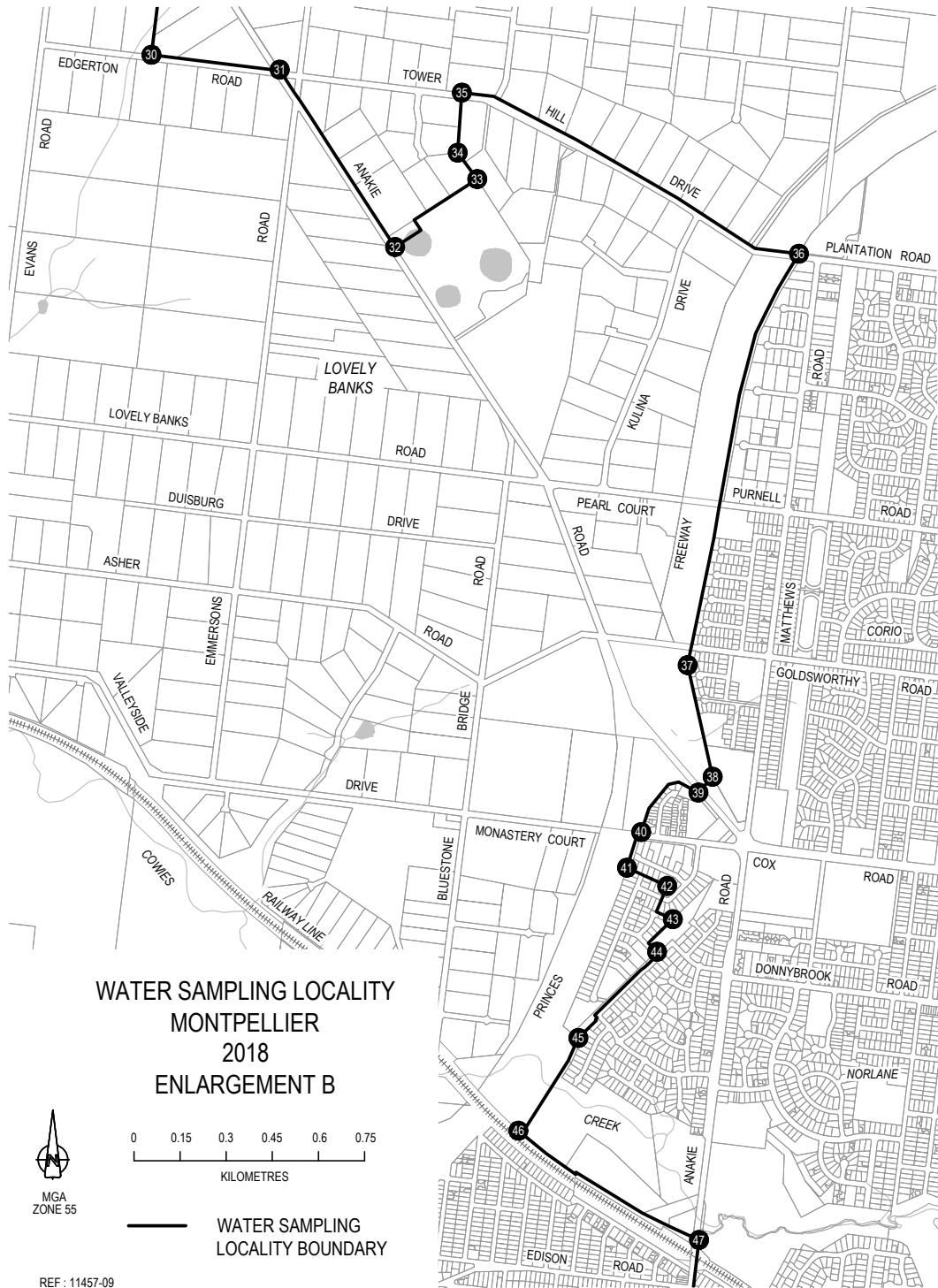
Coordinate	Easting	Northing
128	263895.78	5770526.03
129	263965.81	5770515.53
130	264001.34	5770664.10
131	264072.76	5770700.89
132	264167.72	5770689.07
133	264251.76	5771444.58
134	264571.32	5771420.34
135	264603.39	5771698.49
136	264284.13	5771736.34
137	264351.04	5772279.28
138	264454.96	5772304.65
139	264768.71	5772452.73
140	264777.28	5772528.65
141	264950.58	5772981.72
142	265042.49	5773023.81
143	265141.73	5773077.55
144	265031.5968	5773167.534
145	264971.31	5773421.81
146	264944.45	5773756.25
147	264761.13	5773772.53
148	264734.44	5773727.30
149	264509.69	5773759.15
150	264449.16	5773444.75
151	264336.34	5773465.03
152	264350.03	5773596.82
153	264150.42	5773622.22
154	264143.32	5773553.90
155	264013.03	5773570.54
156	263992.31	5773423.00
157	263503.06	5773482.43
158	263557.47	5773928.72
159	263401.22	5773948.30
160	261314.80	5774512.27
161	261472.38	5775780.95
162	260829.59	5775952.41
163	260953.13	5777033.94
164	263162.12	5776769.45
165	263127.23	5776444.43

\* MGA 94 ZONE 55 COORDINATES

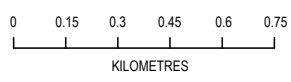






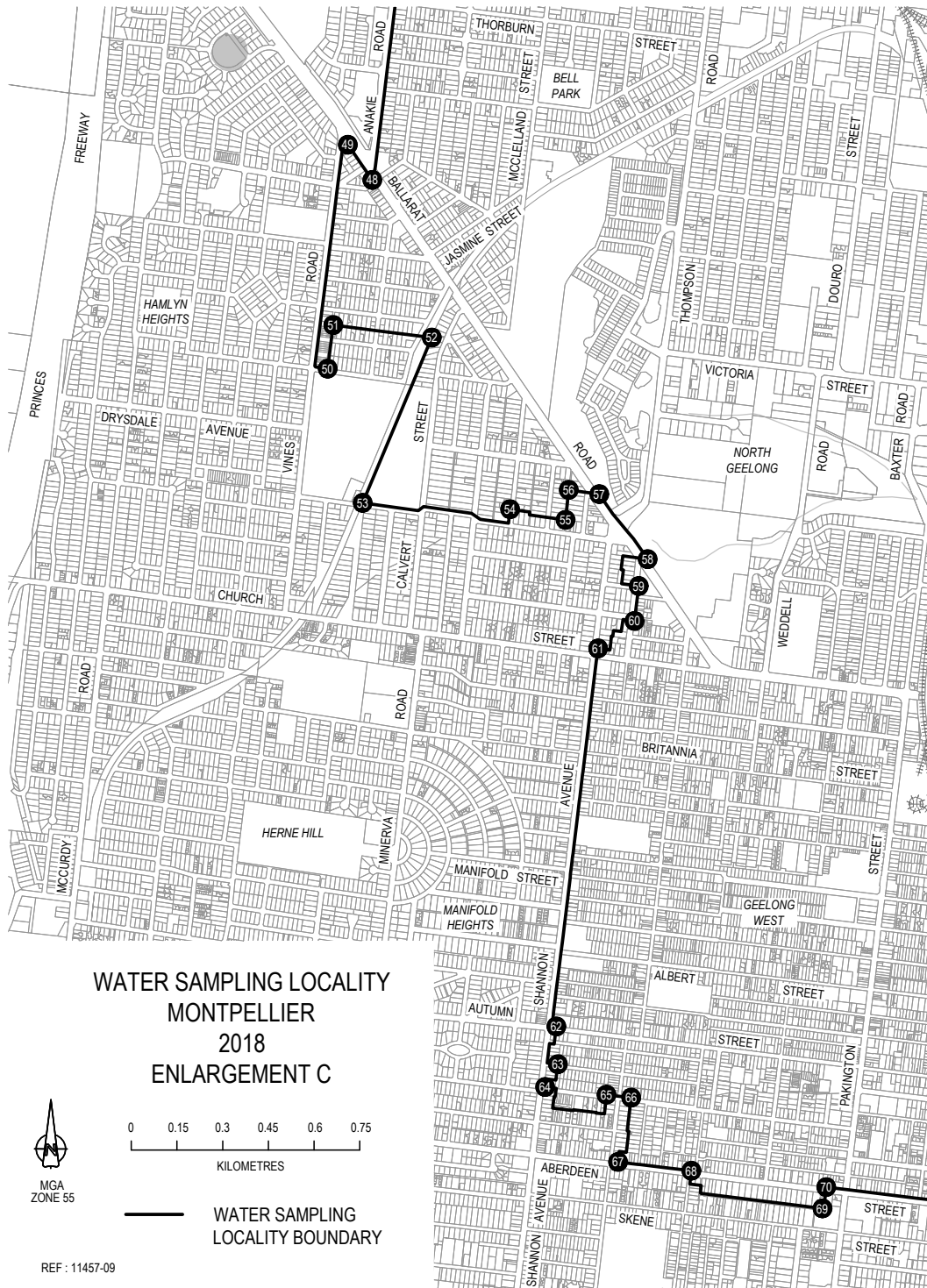


WATER SAMPLING LOCALITY  
MONTPELLIER  
2018  
ENLARGEMENT B

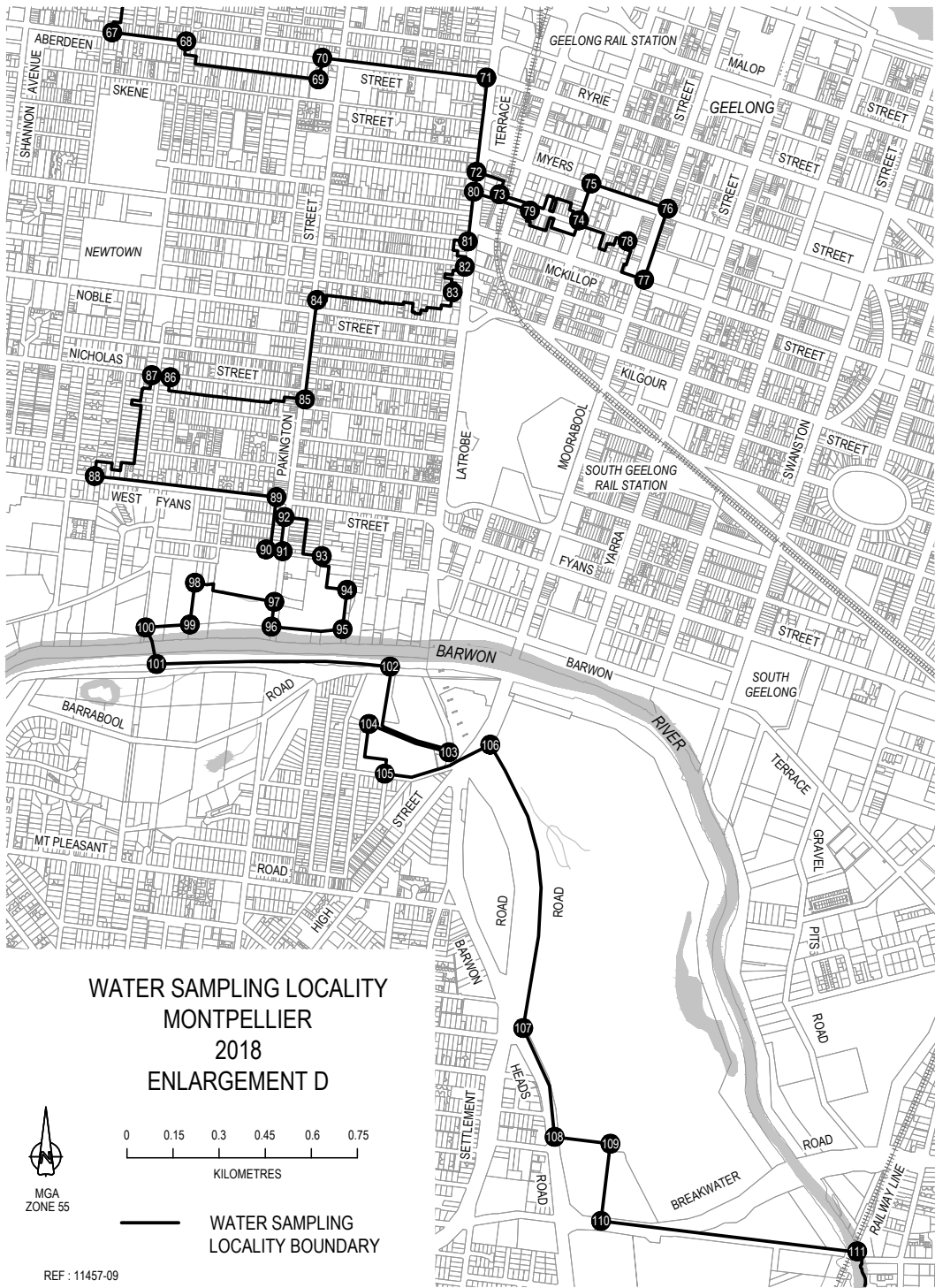


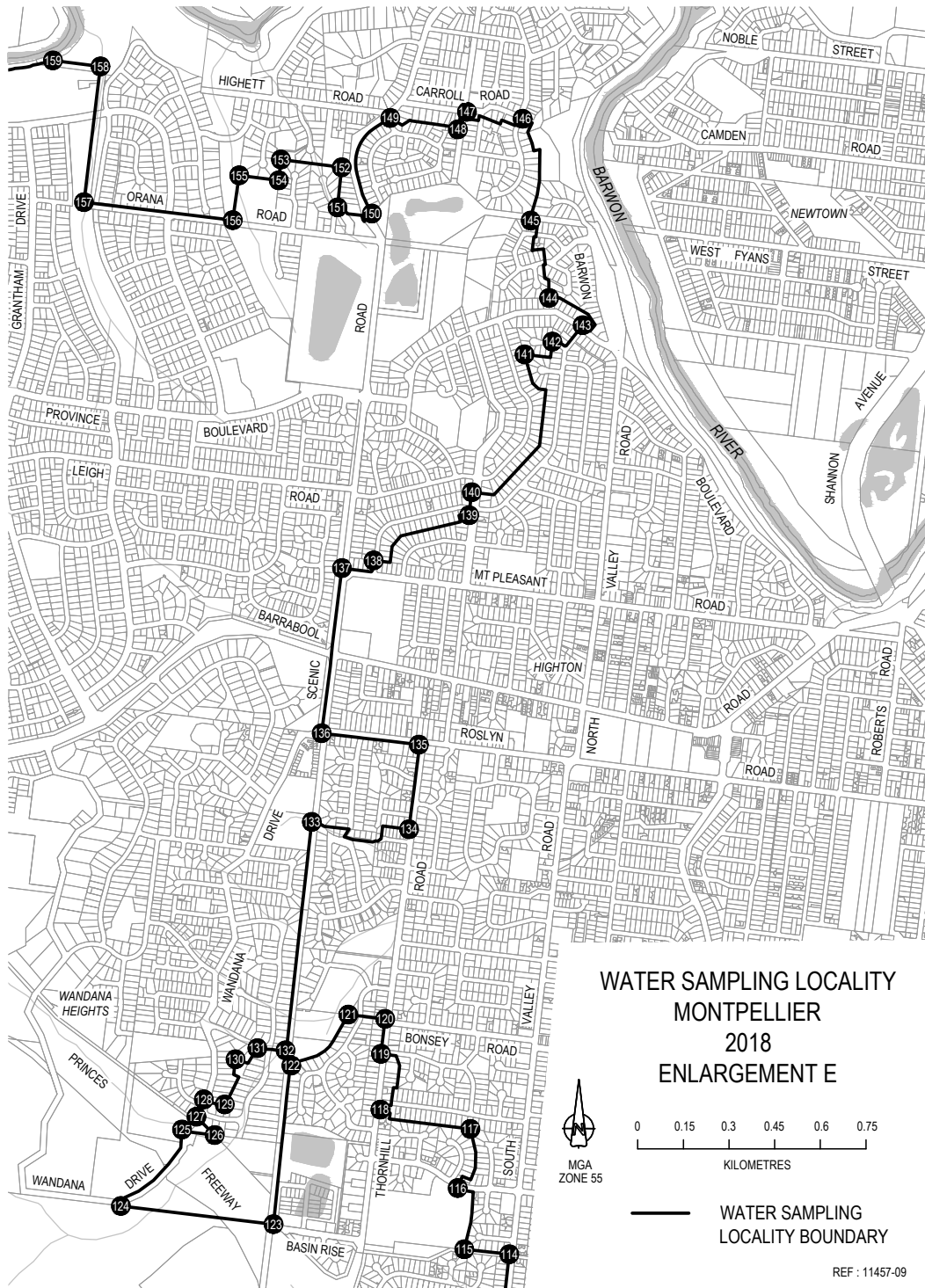
— WATER SAMPLING LOCALITY BOUNDARY

REF : 11457-09











This page was left blank intentionally

This page was left blank intentionally

This page was left blank intentionally

**bluestar**  **PRINT**

The *Victoria Government Gazette* is published by Blue Star Print with the authority of the Government Printer for the State of Victoria

© State of Victoria 2019

This publication is copyright. No part may be reproduced by any process except in accordance with the provisions of the Copyright Act.

Address all enquiries to the Government Printer for the State of Victoria

Level 2, 1 Macarthur Street

Melbourne 3002

Victoria Australia

**How To Order****Retail &  
Mail Sales****Victoria Government Gazette**

Ground Floor, Building 8,  
658 Church Street,  
Richmond 3121

DX 106 Melbourne

**Telephone**

(03) 8523 4601

**Fax**

(03) 9600 0478

**email**

gazette@bluestargroup.com.au

**Price Code D**