



Victoria Government Gazette

By Authority of Victorian Government Printer

No. G 29 Thursday 18 July 2019

www.gazette.vic.gov.au

GENERAL

TABLE OF PROVISIONS

| | | | |
|---------------------------------|------|--|------|
| Private Advertisements | | Sales by the Sheriff | |
| Aerodrome Landing Fees Act 2003 | | Percival and Marites Nanquil | 1366 |
| Avalon Airport | 1361 | Venkatesh Sakthivel and | |
| Anglican Diocese of Melbourne | 1362 | Pratibha Singh | 1367 |
| Estates of Deceased Persons | | Government and Outer Budget Sector | |
| A. B. Natoli Pty | 1362 | Agencies Notices | 1368 |
| Arnold Bloch Leibler | 1362 | Orders in Council | 1387 |
| Arthur J. Dines & Co. | 1363 | Major Transport Projects Facilitation; | |
| Basile & Co. Pty Ltd | 1363 | Plant Biosecurity | |
| Bayside Solicitors | 1363 | Obtainables | 1396 |
| Beaumaris Law | 1363 | | |
| Conlan Cummings Lawyers | 1364 | | |
| Falcone & Adams Belgrave | 1364 | | |
| Hunt & Hunt | 1364 | | |
| Ian McCubbin & Associates | 1364 | | |
| Kingston Lawyers Pty Ltd | 1365 | | |
| Mackinnon Jacobs Lawyers | 1365 | | |
| Macpherson Kelley | 1365 | | |
| Mahons with Yuncken & Yuncken | 1365 | | |
| Maurice Blackburn Lawyers | 1365 | | |
| Prior Law | 1365 | | |
| Suzanne Lyttleton Lawyers | 1365 | | |
| T. J. Mulvany & Co. | 1366 | | |
| Taylor, Splatt & Partners | 1366 | | |
| Tragear & Harris Lawyers | 1366 | | |

Advertisers Please Note

As from 18 July 2019

The last Special Gazette was No. 297 dated 17 July 2019.

The last Periodical Gazette was No. 1 dated 29 May 2019.

How To Submit Copy

- See our webpage www.gazette.vic.gov.au
 - or contact our office on 8523 4601
between 8.30 am and 5.30 pm Monday to Friday
-

PRIVATE ADVERTISEMENTS

Aerodrome Landing Fees Act 2003

AERODROME FEES NOTICE

Avalon Airport Australia Pty Ltd gives notice that the following fees have, under the **Aerodrome Landing Fees Act 2003** ('Act'), been fixed and operate at Avalon Airport on and from 1 August 2019.

A fee per use of services and facilities associated with Avalon Airport, including (but not limited to) airport infrastructure, Instrument Landing Systems and Navigational Aids will be charged:

SCHEDULE OF CHARGES

FOR NON-SIGNATORIES TO AN AERONAUTICAL SERVICES AGREEMENT

*This Schedule of Charges forms part of the Airport Conditions of Use and applies to all aircraft landing at Avalon Airport where the aircraft operator is **not** party to a current Aeronautical Services Agreement with the airport operator. All charges shown are exclusive of GST.*

| Regular Public Transport (RPT) | | | |
|--|---|---|--|
| Description | Passenger Charge per Arriving and Departing Passenger | Landing Charge per 1,000 kg MTOW (pro-rata) | Aircraft Parking Charge per Hour After First 2 Hours |
| Passenger Air Transport aircraft utilising the international terminal. | \$22.00 | No Charge | \$250.00 |
| Passenger Air Transport aircraft utilising the domestic terminal. | \$5.00 | No Charge | \$100.00 |
| Regular Public Transport aerodrome and infrastructure charge. | N/A | \$9.50 Minimum Charge: \$50.00 | N/A |

| Non-RPT | |
|---|---|
| MTOW ≤ 45,000 kg | Fee (excl. GST) |
| Landing Fee (per arrival): | \$22.00 per 1,000 kg MTOW (pro-rata) Minimum Charge: \$50.00 |
| Training Flight Fee (for Aircraft that do not touch the Runway) per approach: | \$35.00 |
| Training Flight Fee (for Aircraft that touch the Runway) per touch and go: | \$22.00 per 1,000 kg MTOW (pro-rata) |
| Passenger Charge per Arriving and Departing Passenger: | \$10.00 |
| Parking Fee per day: | \$50 per day or part thereof. |

| Non-RPT and Freight Aircraft | |
|---|--|
| MTOW > 45,000 kg | Fee (excl. GST) |
| Landing Fee (per arrival): | \$9.50 per 1,000 kg MTOW (pro-rata) |
| Training Flight Fee (for Aircraft that do not touch the Runway) per approach: | \$4.00 per 1,000 kg MTOW (pro rata) |
| Training Flight Fee (for Aircraft that touch the Runway) per touch and go: | \$9.50 per 1,000 kg MTOW (pro-rata) |
| Passenger Charge per Arriving and Departing Passenger: | \$10.00 |
| Parking Fee per day: | \$100 per hour or part thereof after the first two (2) hours |

| Airside Escort | Fee (excl. GST) |
|--|--|
| Vehicles or activities operating Airside requiring supervision (08:00 to 18:00 daily): | \$98.00 per hour |
| Vehicles or activities operating Airside requiring supervision (18:01 to 7:59 daily): | \$140.00 per hour, minimum 4 hours for all call outs |
| Vehicles or activities operating Airside requiring supervision (Public Holiday): | \$150.00 per hour, minimum 4 hours for all call outs |

| Airside Environmental Clean-up | Fee (excl. GST) |
|---|--|
| Where aircraft operators are responsible and do not complete their own clean-up to the Operator's satisfaction: | \$150.00 per hour plus materials and disposal of waste |

ANGLICAN DIOCESE

Notice is hereby given that the Archbishop of Melbourne has convened the first session of the meeting of the 53rd Synod of the Anglican Church of Australia within the Diocese of Melbourne, Victoria, for Wednesday 16 October 2019 at 7.00 pm in the Cathedral Church of St Paul in the State of Victoria.

MICHAEL URWIN
Registrar of the Diocese of Melbourne

Re: LESLEY IRENE JACKSON, late of Unit 56, 2 Rochester Parade, Cranbourne East, gentledady, deceased.

Creditors, next-of-kin and others having claims in respect of the estate of the deceased, who died on 21 March 2019, are required by the trustees, Thomas George Davidson and Sandra Kay Churchus, to send particulars to the trustees, care of the undermentioned solicitors, by a date not later than two months from the date of publication hereof, after which date the trustee may convey or distribute the assets,

having regard only to the claims of which they have notice.

A. B. NATOLI PTY, solicitors,
24 Cotham Road, Kew 3101.

Estate of SALLY ELFMAN, late of Fawkner Towers, Unit P4, Level 13, 431 St Kilda Road, Melbourne, Victoria, business manager, deceased.

Creditors, next-of-kin and others having claims in respect of the estate of the deceased, who died on 12 March 2019, are required by the personal representatives, care of the undermentioned lawyers, to send particulars to them by 18 September 2019, after which date the personal representatives may convey or distribute the assets, having regard only to the claims of which they then have notice.

ARNOLD BLOCH LEIBLER,
lawyers and advisors,
Level 21, 333 Collins Street, Melbourne 3000.
probate@abl.com.au

HAROLD WARTIME MARTIN, late of 45 Main Street, Thomastown, in the State of Victoria, pensioner, deceased.

Creditors, next-of-kin and others having claims in respect of the estate of the deceased, who died on 11 March 2019, are required by the executrix, Patricia Maida Pearce, care of Arthur J. Dines & Co., solicitors, 2 Enterprise Drive, Bundoora, in the said State, to send particulars to her by 16 September 2019, after which date the executrix may convey or distribute the assets, having regard only to claims to which she has notice.

Dated 11 July 2019

ARTHUR J. DINES & CO., solicitors,
2 Enterprise Drive, Bundoora 3083.

Estate BRIAN LUKE FLEMING, late of 75–87 Clarendon Street, Maryborough, deceased.

Creditors, next-of-kin and others having claims in respect of the abovenamed deceased, who died on 25 April 2019, are required by the executors, Brian Anthony Fleming and Colleen Margaret Briody, to send particulars of such claims to them, in care of the undermentioned solicitors, within two months from the date of publication of this notice, after which date they will distribute the assets, having regard only to the claims of which they then have notice.

Dated 10 July 2019

BASILE & CO. PTY LTD, legal practitioners,
consultants and conveyancers (Vic. and NSW),
46 Wellington Street, Kerang, Victoria 3579.
RB:GR:19186.

Estate of BARBARA ROACH, late of 45 Nugget Street, Kerang, Victoria, deceased.

Creditors, next-of-kin and others having claims in respect of the estate of the abovenamed deceased, who died on 12 March 2019, are required by the executor, Dawn Louise Roach, to send particulars of such claims to her, care of the undermentioned solicitors, within two months from the date of publication of this notice, after which date they will distribute the assets, having regard only to the claims of which they then have notice.

Dated 12 July 2019

BASILE & CO. PTY LTD, legal practitioners,
consultants and conveyancers (Vic. & NSW),
46 Wellington Street, Kerang, Victoria 3579.
RB:GR:19123.

Estate GRAEME JOHN TROY, late of 164 Morton Lane, Benjeroop, Victoria, deceased.

Creditors, next-of-kin and others having claims in respect of the estate of the abovenamed deceased, who died on 1 January 2019, are required by the executors, Jodie Gaye Keast and Darren John Troy, to send particulars of such claims to them, in care of the undermentioned solicitors, within two months from the date of publication of this notice, after which date they will distribute the assets, having regard only to the claims of which they then have notice.

Dated 10 July 2019

BASILE & CO. PTY LTD, legal practitioners,
consultants and conveyancers (Vic. and NSW),
46 Wellington Street, Kerang, Victoria 3579.
RB:GR:19110.

SYLVIA JEAN CHIPMAN, late of 23 Forest Drive, Frankston North, Victoria, housewife.

Creditors, next-of-kin and others having claims in respect of the deceased, who died on 23 April 2019, are required by the administrator, Jean Lesley Buchan, to send particulars of such claims to her, care of the undermentioned solicitors, within two months from the date of publication of this notice, after which date the administrator will distribute the assets, having regard only to the claims of which she has notice.

BAYSIDE SOLICITORS,
36 Dandenong Road West, Frankston 3199.
Phone: (03) 9781 4822.

Re: The estate of JILLIAN GAYE BOUYER,
late of Bupa Bonbeach, 53–59 Broadway,
Bonbeach, Victoria.

Creditors, next-of-kin and others having claims in respect of the estate of the deceased, who died on 19 March 2018, are required by the executor, Jillian Maria Aizen, to send particulars to her, care of the undersigned solicitors, by a date not later than two months from the date of publication hereof, after which date the trustee

may convey or distribute the assets, having regard only to the claims of which the trustee then has notice.

BEAUMARIS LAW, legal practitioners,
6/1 North Concourse, Beaumaris 3193.

WILLIAM JUPP, late of Unit 12 Rivervue/
25 Bellavista Drive, Avondale Heights, Victoria
3034, retired fitter and turner, deceased.

Creditors, next-of-kin and others having claims in respect of the Will/estate of the abovenamed deceased, who died on 25 September 2018 are required by the executor, Frances Petrarca, care of 554 Mount Alexander Road, Ascot Vale, Victoria 3032, to send particulars of their claims to her by 18 September 2019, after which date the executor may convey or distribute the assets and distribute the estate, having regard only to the claims of which she then has notice. Probate was granted in Victoria on 30 January 2019.

Dated 18 July 2019

CONLAN CUMMINGS LAWYERS,
554 Mount Alexander Road,
Ascot Vale, Victoria 3032.
Ph: 9375 2616, Fax: 9370 5088,
Contact: Elizabeth Rose Cummings.

JOHN MICHAEL FAHEY, late of Altona
Meadows Aged Care, 297 Queen Street, Altona
Meadows, Victoria.

Creditors, next-of-kin and others having claims in respect of the estate of the deceased, who died on 16 October 2018, are required by the executor, Matthew Stuart Fahey, care of Falcone & Adams Belgrave, 1/1693A Burwood Highway, Belgrave, Victoria 3160, to send particulars to him by 13 September 2019, after which date the executor may convey or distribute the assets, having regard only to the claims of which he then has notice. Probate was granted on 4 January 2019.

FALCONE & ADAMS BELGRAVE, solicitors,
1/1693A Burwood Highway, Belgrave,
Victoria 3160.

Trustee Act 1958

SECTION 33 NOTICE

Notice to Claimants

OLIVE HELEN HADFIELD, late of Estia
Health Prahran, 241 Dandenong Road, Windsor,
Victoria, retired, deceased.

Creditors, next-of-kin and others having claims in respect of the estate of the deceased, who died on 10 May 2019, are required by Equity Trustees Limited, of Level 1, 575 Bourke Street, Melbourne, Victoria, the executor of the estate of the deceased, to send particulars of their claims by 18 September 2019, after which date the executor may convey or distribute the assets, having regard only to the claims of which it then has notice.

HUNT & HUNT,
Level 5, 114 William Street,
Melbourne, Victoria 3000.
Reference: 9627868.

Trustee Act 1958

SECTION 33 NOTICE

Notice to Claimants

BARBARA YVONNE WARNOCK, late
of Estia Health Bendigo, 9 Brown Street, Long
Gully, retired, deceased.

Creditors, next-of-kin and others having claims in respect of the estate of the deceased, who died on 4 April 2019, are required by Equity Trustees Limited, of Level 1, 575 Bourke Street, Melbourne, Victoria, the executor of the estate of the deceased, to send particulars of their claims by 18 September 2019, after which date the executor may convey or distribute the assets, having regard only to the claims of which it then has notice.

HUNT & HUNT,
Level 5, 114 William Street,
Melbourne, Victoria 3000.
Reference: 9627887.

Re: Estate of SHIRLEY JOAN MOTTRAM,
late of 39–41 Mitcham Road, Donvale 3111,
Victoria, deceased.

Creditors, next-of-kin or others having claims in respect of the estate of the deceased, who died on 6 April 2019, are required by the trustees, Warren Donald Richards and Alan Edward Richmond, to send particulars of their claims to the trustees, care of the undermentioned legal practitioners, by 25 September 2019, after which date the trustees may convey or distribute the assets, having regard only to the claims of which they then have notice.

IAN McCUBBIN & ASSOCIATES, solicitors,
40 Chute Street, Diamond Creek, Victoria 3089.

Re: JULIE ANN WINGARD, late of 20 Heather Court, Glenroy, Victoria 3046, retired, deceased.

Creditors, next-of-kin and others having claims in respect of the estate of JULIE ANN WINGARD, deceased, who died on 22 May 2019, are required by the trustee, Cheryl Maree Gregory, to send particulars of their claim to the undermentioned firm by 17 September 2019, after which date the trustee will convey or distribute assets, having regard only to the claims of which she then has notice.

KINGSTON LAWYERS PTY LTD,
barristers and solicitors,
8 Station Road, Cheltenham, Victoria 3192.

Re: SHUJIANG ZHANG, late of 6 Zeehan Road, Boronia, Victoria 3155, retired, deceased.

Creditors, next-of-kin and others having claims in respect of the estate of the abovenamed deceased, who died on 27 November 2018, are required by the administrator, Yiding Zhang, to send particulars of their claims to the administrator, care of the undermentioned solicitors, by 18 September 2019, after which date the administrator may convey or distribute the assets, having regard only to the claims of which the administrator then has notice.

MACKINNON JACOBS LAWYERS,
PO Box 340, Boronia, Victoria 3155.

BARRY JOHN MATTERS, late of 75 Fulton Road, Mount Eliza, Victoria, retired, deceased.

Creditors, next-of-kin and others having claims in respect of the estate of the abovenamed deceased, who died on 2 February 2018, are required by the executor, Lindy Elizabeth Matters, of 75 Fulton Road, Mount Eliza, Victoria, retired, to send particulars of their claims to her, care of the undersigned, by 18 September 2019, after which date the executor may convey or distribute the assets, having regard only to the claims of which she then has notice.

MACPHERSON KELLEY,
Level 7, 600 Bourke Street, Melbourne 3000.

Re: Estate of YAN RU KE, late of 8/19/21 Leamington Street, Reservoir, deceased.

Creditors, next-of-kin and others having claims in respect of the estate of the deceased,

who died on 20 January 2019, are required by the trustees to send particulars to the trustees, care of the undermentioned solicitors, by 18 October 2019, after which date the trustees may convey or distribute the assets, having regard only to the claims of which the trustees then have notice.

MAHONS with Yuncken & Yuncken, solicitors,
177 Surrey Road, Blackburn 3130.
SM:CH2190156.

Re: SUSAN MARGARET HOLMES, late of 16 Grosvenor Street, Moonee Ponds, Victoria.

Creditors, next-of-kin and others having claims in respect of the estate of the deceased, who died on 10 March 2019, are required by the administrator, Kenneth Leslie Holmes, to send particulars of such claims to him at the undermentioned address by 18 September 2019, after which date he may convey or distribute the assets, having regard only to the claims of which he then has notice.

Kenneth Leslie Holmes, care of
MAURICE BLACKBURN LAWYERS,
Level 21, 380 La Trobe Street, Melbourne 3000.
Phone: (03) 9605 2621,
Email: KSmith@mauriceblackburn.com.au
Reference: KAF/5459578.

Creditors, next-of-kin and others having claims against the estate of DAVID FRANCIS BROWNE, late of 39 Pasco Street, Williamstown, Victoria 3016, who died on 21 April 2019, are required by the administrators, Heath David Browne, Courtney Anne Cottee and Kerryn Lee Browne, to send detailed particulars of their claims to the said administrators, care of the undersigned solicitors, by 17 September 2019, after which date the administrators will proceed to distribute the said estate, having regard only to the claims of which they then have notice.

PRIOR LAW,
701 Centre Road, Bentleigh East, Victoria 3165.

Re: BRUCE ROBERT ANDREWS, late of Unit 4, 126 Walsh Street, South Yarra, airline pilot, deceased.

Creditors, next-of-kin and others having claims in respect of the estate of the deceased, who died on 12 November 2018, are required by

the executors, Barbara Muriel Andrews (formerly Laming) and Louisa Susan Fleming (formerly O'Brien), to send particulars to them, care of the undermentioned lawyer, by a date not later than two months from the date of publication hereof, after which date the executors will convey or distribute the assets, having regard only to the claims of which they then have notice.

SUZANNE LYTTLETON LAWYERS,
PO Box 2181, St Kilda West, Victoria 3182.
Telephone: 9646 4477.

JOY ELIZABETH HANRAHAN, late of 4 King Street, Hawthorn East, Victoria, deceased.

Creditors, next-of-kin and others having claims in respect of the estate of the abovenamed deceased, who died on 19 December 2017, are required to send particulars of their claims to the executor, Maria Lazzaro, care of the undermentioned solicitors, within 60 days from the date of publication of this notice, after which date the said executor will distribute the assets, having regard only to the claims of which she then has notice.

T. J. MULVANY & CO., lawyers,
Suite 5.01, Level 5, 45 William Street,
Melbourne 3000.

Creditors, next-of-kin and others having claims in respect of the estate of PATRICIA ANN BULLOCK, late of TLC Forest Lodge Aged Care, 23 Forest Drive, Frankston North, in the State of Victoria, retired model, who died on 3 October 2018, are to send particulars of their claim to the executor, care of the undermentioned lawyers, by 27 December 2019, after which date the executor will distribute the assets, having regard only to the claims of which they then have notice.

TAYLOR, SPLATT & PARTNERS, lawyers,
PO Box 8278, Carrum Downs, Victoria 3201.
Telephone: (03) 9783 7700,
Reference: AHS:198397-9.

Re: CHRISTINE MARY BRIDGART, late of The Gables, 629 Riversdale Road, Camberwell, Victoria 3124, retired, deceased.

Creditors, next-of-kin and others having claims in respect of the estate of the deceased,

who died on 1 May 2019, are required by the executors, Sara Elizabeth Ware and Kimpton John Harris, to send particulars to them, care of the undermentioned solicitors, by 20 September 2019, after which date the executors may convey and distribute the assets, having regard only to the claims of which they then have notice.

TRAGEAR & HARRIS LAWYERS,
1/23 Melrose Street, Sandringham 3191.

Re: MARGARET ANNE GEORGE, late of Mayflower Brighton, 7 Centre Road, Brighton East, Victoria 3187, widow, deceased.

Creditors, next-of-kin and others having claims in respect of the estate of the deceased, who died on 12 April 2019, are required by the executor, Sally Simone Teschendorff, to send particulars to her, care of the undermentioned solicitors, by 20 September 2019, after which date the executor may convey and distribute the assets, having regard only to the claims of which she then has notice.

TRAGEAR & HARRIS LAWYERS,
1/23 Melrose Street, Sandringham 3191.

ADVERTISEMENT OF AUCTION BY THE SHERIFF

On Thursday 22 August 2019 at 1.30 pm, at Level 6, 446 Collins Street, Melbourne (unless process is stayed or satisfied), all the estate and interest (if any) of the person(s) named below, in the land described below, will be auctioned by the Sheriff:

Percival Garcia Nanquil of 48 Robin Drive, Carrum Downs, Victoria, as shown on the Certificate of Title as Percival Nanquil, joint proprietor with Marites Nanquil, of an estate in fee simple in the land described on Certificate of Title Volume 09997 Folio 159, upon which is erected a house and known as 48 Robin Drive, Carrum Downs, Victoria.

The following recordings in the Register affect or may affect the land as at 26 June 2019:

- Registered Mortgage (Dealing Number AJ512863L),
- Covenant [T631252H].

The Sheriff is unable to provide access to this property. Refer to the advertisement on realestate.com.au for further information.

Terms: 10% deposit on the fall of the hammer. Balance within 14 days unless as stated in particulars of sale in contract of sale. Payment is by cheque only.

Please visit the Sheriff's Office Victoria Real Estate Section website at www.justice.vic.gov.au/sheriffrealestate for an information sheet on Sheriff's Auctions, a contract of sale and further information. Alternately, you can contact the Sheriff's Office Victoria Real Estate Section on (03) 9948 8473 or at realestatesection@justice.vic.gov.au

SHERIFF OF VICTORIA

Alternately, you can contact the Sheriff's Office Victoria Real Estate Section on (03) 9948 8473 or at realestatesection@justice.vic.gov.au

SHERIFF OF VICTORIA

ADVERTISEMENT OF AUCTION BY
THE SHERIFF

On Thursday 22 August 2019 at 1.30 pm, at Level 6, 446 Collins Street, Melbourne (unless process is stayed or satisfied), all the estate and interest (if any) of the person(s) named below, in the land described below, will be auctioned by the Sheriff:

Venkatesh Sakthivel of 20 Subiaco Way, Taylors Hill, Victoria, joint proprietor with Pratibha Singh, of an estate in fee simple in the land described on Certificate of Title Volume 11309 Folio 793, upon which is erected a house and known as 20 Subiaco Way, Taylors Hill, Victoria.

The following recordings in the Register affect or may affect the land as at 26 June 2019:

- Registered Mortgage (Dealing Number AM917398D),
- Registered Caveat (Dealing Number AS203549N),
- Covenant AJ369222W.

The Sheriff is unable to provide access to this property. Refer to the advertisement on realestate.com.au for further information.

Terms: 10% deposit on the fall of the hammer. Balance within 14 days unless as stated in particulars of sale in contract of sale. Payment is by cheque only.

Please visit the Sheriff's Office Victoria Real Estate Section website at www.justice.vic.gov.au/sheriffrealestate for an information sheet on Sheriff's Auctions, a contract of sale and further information.

**GOVERNMENT AND OUTER BUDGET
SECTOR AGENCIES NOTICES**

ALPINE SHIRE COUNCIL

Council Order – Dog Control

Made Pursuant to Section 26(2) of the **Domestic Animals Act 1994**

The **Domestic Animals Act 1994** (Act) allows Alpine Shire Council by resolution to make an Order that imposes conditions as to the management of dogs whilst in public places within the municipality.

Definitions

In this Order:

Owner: has the same meaning as in the Act; and

Public Place: has the same meaning as in the **Summary Offences Act 1966**, and includes all streets, roads, footways, reserves, lanes, parks, schools, public halls and markets.

1. Dogs must be under effective control at all times

Any dog present in any public place within the municipality must be under effective control.

A dog shall be deemed to be under effective control if:

- it returns to its owner or person in charge of the dog upon immediate command; or
- the owner or the person in charge of the dog retains a clear and unobstructed view of the dog and the dog is securely tethered; and
- it does not bother, attack, worry or interfere with any person or animal.

2. Designated on lead areas for dogs

Despite clause 1, any dog present in any of the public places shown hatched in the maps in the Schedule, must be restrained by means of a chain, cord or leash attached to the dog.

3. Declared dogs and Greyhounds

This Order does not override the provisions under the Act concerning declared Dangerous Dogs, declared Menacing Dogs, Restricted Breed Dogs and Greyhounds.

Date of Order: 2 July 2019

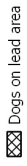
This order is authorised by a resolution of the Alpine Shire Council on 2 July 2019.

SCHEDULE

Refer to the following maps showing dog on lead areas.

Dogs on Lead Areas

Porepunkah



Dogs on lead area



0 60 120 m

Coordinate System: GDA94/MGA_Zone 55

Created: 12/16/2019

While every care is taken by Alpine Shire Council Land Victoria to ensure the accuracy of this data, Alpine Shire Council, Land Victoria and the Department of Sustainability and Environment, accept no liability for any particular purpose and disclaim all liability (including interest or consequential damage) and costs which may be incurred in reliance on or acceptance of any map and for any reason.

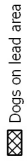


Based on Data provided under the permission of Land Victoria and the Department of Sustainability and Environment.
© Alpine Shire Council, 2019



Dogs on Lead Areas

Bright



0 160 320 m

Coordinate System GDA2011 MGA Zone 55

Created: 12/06/2019

While every care is taken by Alpine Shire Council Lead Victoria and the Department of Sustainability and Environment to ensure the accuracy of this information, the Council, the Department of Sustainability and Environment jointly and severally make no representations or warranties, express or implied, in relation to the accuracy or reliability of any particular purpose and do not accept any liability for any loss or damage, including consequential loss or damage, which may be incurred as a result of data being inaccurate or incomplete in any way and for any reason.



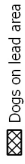
ALPINE
SHIRE COUNCIL

Based on Data provided with the permission of Lead Victoria and the Department of Sustainability and Environment.

© Alpine Shire Council, 2019

Dogs on Lead Areas

Myrtleford



Dogs on lead area



0 130 260 m

Coordinate System GDA94 HGA Zone 55

Created: 12/16/2019

While every care is taken by Alpine Shire Council Land Systems and the Department of Sustainability and Environment to ensure the accuracy of this data, Alpine Shire Council, Land Systems and the Department of Sustainability and Environment do not warrant, represent or guarantee the accuracy, reliability, completeness or suitability for any particular purpose and disclaim all liability (including indirect or consequential damage) and costs which may be incurred in any way and for any reason.

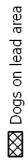


Based on Data provided with the permission of Land Victoria and the Department of Sustainability and Environment © Alpine Shire Council, 2019



Dogs on Lead Areas

Mount Beauty



Dogs on lead area



0 100 200 m

Coordinate System GDA94 MGA Zone 55

Created: 12/06/2019

While every care is taken by Alpine Shire Council Land Victoria and the Department of Sustainability and Environment to ensure the accuracy of this data, Alpine Shire Council, Land Victoria and the Department of Sustainability and Environment accept no responsibility for any errors, omissions or inaccuracies that may occur in the data. Users are advised to verify the accuracy of the data for their own purposes and to accept full responsibility for any consequences of their use of the data. (including indirect or consequential damages) and costs which may be incurred as a result of data being inaccurate or incomplete in any way and for any reason.




ALPINE
SHIRE COUNCIL

Based on Data provided with the permission of Land Victoria and the Department of Sustainability and Environment

© Alpine Shire Council, 2019

Dogs on Lead Areas

Dinner Plain

 Dogs on lead area



0 80 160 m

Coordinate System: GDA94/HG94, Zone 55
Created: 12/16/2019

While every care is taken by Alpine Shire Council Land Victoria to ensure the accuracy of this data, Alpine Shire Council, Land Victoria and the Department of Sustainability and Environment do not accept any liability for any particular purpose and disclaim all liability (including indirect or consequential damage) and costs which may be incurred in any way and for any reason.



Based on Data provided with the permission of Land Victoria and the Department of Sustainability and Environment.
© Alpine Shire Council, 2019

HUME CITY COUNCIL

Amendment to Code of Meeting Procedures (Governance Local Law 2013)

Hume City Council, at its meeting of 8 July 2019, resolved to amend its Code of Meeting Procedures. The Code of Meeting Procedures is incorporated in the Council's Governance Local Law 2013. The Code of Meeting Procedures has been updated to amend some parts of the operation of Council meetings.

Copies of the amended Code of Meeting Procedures are available from Council's Broadmeadows, Sunbury and Craigieburn Customer Service Centres or can be downloaded from Council's website at www.hume.vic.gov.au

DOMENIC ISOLA
Chief Executive Officer

Planning and Environment Act 1987

KNOX PLANNING SCHEME

Notice of the Preparation of an Amendment Amendment C176knox

The Knox City Council has prepared Amendment C176knox to the Knox Planning Scheme.

The land affected by the Amendment is located at 145 and 153 Bunjil Way, Knoxfield (Lots S3 and S5 on Plan of Subdivision 642759 D).

The Amendment proposes to add 'residential aged care facility' as a conditional use for the subject site, and insert new application and development requirements for such use. Specifically, the Amendment seeks to:

- amend Schedule 1 to Clause 37.02 Comprehensive Development Zone (CDZ1) to:
 - enable the consideration of a 'residential aged care facility' use.
 - enable the consideration of 'convenience shop' and 'food and drink premises (other than hotel and tavern)' uses on the ground floor of a residential aged care facility.
 - include new application requirements and development requirements for a residential aged care facility, including a height limit of maximum six storeys.
 - make other minor changes to enable the consideration of the new uses.

- revise the Incorporated Document 'Waterford Valley Comprehensive Development Plan' to indicate 'Residential aged care facility' as a conditional use for the subject site, and reflect the revised document information in the Schedule to Clause 72.04.

You may inspect the Amendment, any documents that support the Amendment and the explanatory report about the Amendment, free of charge, at the following locations: during office hours, at the office of the planning authority, Knox Council Civic Centre (Customer Service Building and Planning counter), 511 Burwood Highway, Wantirna South; at the Department of Environment, Land, Water and Planning website, www.delwp.vic.gov.au/public-inspection

Any person who may be affected by the Amendment may make a submission to the planning authority about the Amendment. Submissions must be made in writing giving the submitter's name and contact address, clearly stating the grounds on which the Amendment is supported or opposed and indicating what changes (if any) the submitter wishes to make.

Name and contact details of submitters are required for Council to consider submissions and to notify such persons of the opportunity to attend Council meetings and any public hearing held to consider submissions.

The closing date for submissions is 19 August 2019. A submission must be sent to the Knox City Council via email to: psamendments@knox.vic.gov.au; Post (no stamp required) to: Attention: Submission to Amendment C176Knox, City Futures, Knox City Council, Reply Paid 70243, Wantirna South, Victoria 3152.

The planning authority must make a copy of every submission available at its office for any person to inspect, free of charge, for two months after the Amendment comes into operation or lapses.

MATT KELLEHER
Director City Development

Planning and Environment Act 1987

WHITEHORSE PLANNING SCHEME

Notice of the Preparation of an Amendment Amendment C219

The Whitehorse City Council has prepared Amendment C219 to the Whitehorse Planning Scheme.

The land affected by the Amendment is all land in the municipality included in the Neighbourhood Residential Zone (NRZ), General Residential Zone (GRZ), Residential Growth Zone (RGZ) and Low Density Residential Zone (LDRZ). This includes properties in Mont Albert, Mont Albert North, Blackburn, Blackburn North, Blackburn South, Nunawading, Mitcham, Surrey Hills, Box Hill, Box Hill North, Box Hill South, Vermont, Vermont South, Forest Hill, Burwood and Burwood East.

The Amendment proposes to apply Schedule 9 to the Significant Landscape Overlay (SLO) on a permanent basis to all residential land in the municipality that is not currently included in a permanent SLO, including those areas covered by the Vegetation Protection Overlay (VPO) Schedules 1, 3 and 5. This Amendment replaces the interim SLO9 that was applied by Amendment C191. The Amendment also deletes Schedule 2 and Schedule 4 to the Vegetation Protection Overlay (VPO).

You may inspect the Amendment, any documents that support the Amendment and the explanatory report about the Amendment, free of charge, at the following locations: during office hours, at the office of the planning authority, Whitehorse City Council, Planning Counter, 379 Whitehorse Road, Nunawading; during business hours at the Whitehorse City Council Service Centres at Box Hill Town Hall and Forest Hill Chase Shopping Centre; during business hours at libraries in the City of Whitehorse at Nunawading, Vermont South, Blackburn and Box Hill; and at the Whitehorse City Council website, www.whitehorse.vic.gov.au; or at the Department of Environment, Land, Water and Planning website, www.delwp.vic.gov.au/public-inspection

Any person who may be affected by the Amendment may make a submission to the planning authority about the Amendment. Submissions must be made in writing giving the submitter's name and contact address, clearly stating the grounds on which the Amendment is supported or opposed and indicating what changes (if any) the submitter wishes to make.

Name and contact details of submitters are required for Council to consider submissions and to notify such persons of the opportunity to attend Council meetings and any public hearing

held to consider submissions. The closing date for submissions is Monday 19 August 2019. A submission must be sent to: Online: <https://oursay.org/whitehorsecitycouncil>; Mail: Strategic Planning Unit, Amendment C219, Whitehorse City Council, Locked Bag 2, Nunawading Delivery Centre, Victoria 3131; Email: customer.service@whitehorse.vic.gov.au

The planning authority must make a copy of every submission available at its office for any person to inspect, free of charge, for two months after the Amendment comes into operation or lapses.

JEFF GREEN
General Manager City Development
Whitehorse City Council

PRIVACY STATEMENT

Any personal information you may include in any submission to Council on the Amendment is collected for planning purposes in accordance with the **Planning and Environment Act 1987**. The public may view the submissions whilst the Amendment is being considered. In accordance with the 'Improving Access to Planning Documents' Practice Note dated December 1999, a copy of your submission may be made available upon request. If you fail to provide this information your comments may not be considered. You may access this information by contacting Council on 9262 6303.

Planning and Environment Act 1987

YARRA PLANNING SCHEME

Notice of the Preparation of an Amendment Amendment C245

The Yarra City Council has prepared Amendment C245 to the Yarra Planning Scheme.

The land affected by the Amendment includes 72 site specific anomalies in Abbotsford, Alphington, Collingwood, Cremorne, Fitzroy, Fitzroy North and Richmond.

The Amendment proposes to correct heritage overlay and zone anomalies and errors in the Yarra Planning Scheme and apply recommendations from recent heritage studies to 16 properties. Amendment C245 also updates the Planning Scheme to refer to these studies and corrects the heritage significance of some places.

You may inspect the Amendment, any documents that support the Amendment and the explanatory report about the Amendment, free of charge, at the following locations: City of Yarra – Planning Counter, Richmond Town

Hall, 333 Bridge Road, Richmond, Victoria 3121; City of Yarra – Information Counter, Collingwood Town Hall, 140 Hoddle Street, Abbotsford, Victoria 3067; at the City of Yarra website: yarracity.vic.gov.au/amendmentC245; or at the Department of Environment, Land, Water and Planning website, www.delwp.vic.gov.au/public-inspection

Any person who may be affected by the Amendment may make a submission to the planning authority about the Amendment. Submissions must be made in writing giving the submitter's name and contact address, clearly stating the grounds on which the Amendment is supported or opposed and indicating what changes (if any) the submitter wishes to make.

Name and contact details of submitters are required for Council to consider submissions and to notify such persons of the opportunity to attend Council meetings and any public hearing held to consider submissions. The closing date for submissions is 19 August 2019. A submission must be sent to the City of Yarra (preferably via the email address below):

Strategic Planning Unit – Amendment C245, PO Box 168 Richmond, Victoria 3121, or by email at: info@yarracity.vic.gov.au (please use Amendment C245 – Submission in the subject line).

The planning authority must make a copy of every submission available at its office for any person to inspect, free of charge, for two months after the Amendment comes into operation or lapses. The following panel hearing dates have been tentatively set for this Amendment:

- Directions hearing: Week of 10 February 2020
- Panel hearing: Week of 9 March 2020.

DAVID WALMSLEY
Manager City Strategy

Creditors, next-of-kin and others having claims against the estate of any of the undermentioned deceased persons are required to send particulars of their claims to State Trustees Limited, ABN 68 064 593 148, of 1 McNab Avenue, Footscray, Victoria 3011, the personal representative, on or before 17 September 2019, after which date State Trustees Limited may convey or distribute the assets, having regard

only to the claims of which State Trustees Limited then has notice.

CANET, Wilma Jeanne, late of Achmore Lodge, 2–6 Melaleuca Drive, Clarinda, Victoria 3169, deceased, who died on 19 May 2019.

DUNCAN, Graham Robert, late of Flat 16, 23 Cyril Street, Box Hill South, Victoria 3128, deceased, who died on 7 April 2019.

JAMES, Robin Blake, late of Unit 96, 150 Inkerman Street, St Kilda, Victoria 3182, deceased, who died on 29 May 2019.

LINDSAY, Phyllis Betty, late of Room 6, Vasey House Aged Care Facility, 5 Tower Avenue, Bundoora, Victoria 3083, retired, deceased, who died on 30 October 2018.

LUTZ, Ida Louise, late of 36 Lawanna Drive, Templestowe, Victoria 3106, retired, deceased, who died on 22 October 2018.

PALMER, Ilona, late of Monterey Residential Aged Care, 858 Pascoe Vale Road, Glenroy, Victoria 3046, deceased, who died on 30 March 2016.

RICHARDSON, James, late of Sacred Heart Community, 101 Grey Street, St Kilda, Victoria 3182, deceased, who died on 23 February 2019.

ROGERS, Robert, late of Unit 134, 150 Inkerman Street, St Kilda, Victoria 3182, deceased, who died on 14 May 2019.

RUSHTON, Jeffrey Samuel, late of Springtime Nursing Home, 41 Manchester Drive, Sydenham, Victoria 3037, deceased, who died on 16 June 2019.

SCHNEIDER, Max, late of Sambell Lodge, 1 South Terrace, Clifton Hill, Victoria 3068, deceased, who died on 5 April 2019.

VAN AMSTEL, Michael, late of Grace Mckellar Centre, 45–95 Ballarat Road, North Geelong, Victoria 3215, deceased, who died on 9 April 2019.

Dated 9 July 2019

Bus Safety Act 2009

DECLARATION UNDER SECTION 7(1)(C)

I, Gwen Carbone, delegate of the Director, Transport Safety, in exercise of the powers vested in me under section 7(1)(c) of the **Bus Safety Act 2009** hereby declare the following courtesy bus services within the meaning of section 3(1) of the **Bus Safety Act 2009** to be non-commercial courtesy bus services for the purpose of section 3(1) of the **Bus Safety Act 2009**:

| Bus Operator Name: | ACN/ARBN: | Registered Address: |
|--|------------------|---|
| Mustangs F.C. Three Pty Ltd | 615 093 260 | 92 High Street, Windsor, Victoria 3181 |
| Halifax Retribution Production One Pty Ltd | 632 035 726 | Level 2, 19 Shierlaw Avenue, Canterbury, Victoria 3126 |

This declaration is made on the basis that the non-commercial courtesy bus operators specified above:

- (a) have provided evidence that they do not derive any profit from the provision of the bus service; and
- (b) only use the bus service to transport their staff/employees in connection with their trade or business.

This declaration is made following consultation with the affected operators and sectors of the industry as required under section 7(2) of the **Bus Safety Act 2009**.

Dated 9 July 2019

GWEN CARBONE
Delegate of the Director, Transport Safety
Acting Director, Bus Safety

Cemeteries and Crematoria Act 2003

SECTION 41(1)

Notice of Approval of Cemetery Trust Fees and Charges

I, Helene Regan, as Delegate of the Secretary to the Department of Health and Human Services for the purposes of section 40(2) of the **Cemeteries and Crematoria Act 2003**, give notice that I have approved the scales of fees and charges fixed by the following cemetery trusts.

The approved scales of fees and charges will take effect from the date of publication of this notice in the Victoria Government Gazette and will be published on the internet.

The fees will be published on the internet at <http://www.health.vic.gov.au/cemeteries>

The Coghill's Creek Cemetery Trust

The Glengower Cemetery Trust

The Learmonth Cemetery Trust

The Mildura Cemetery Trust

The San Remo Cemetery Trust

The Wonthaggi Cemetery Trust

Dated 16 July 2019

HELENE REGAN
Acting Manager
Cemetery Sector Governance Support Program

Education and Training Reform Act 2006

MINISTERIAL ORDER NO. 1228

The Minister for Education makes the following Order:

1. Purpose

The purpose of this Order is to fix the annual registration fee payable by registered teachers and early childhood teachers including those having permission to teach and the fees which must be paid under Part 2.6 of the **Education and Training Reform Act 2006** (Act).

2. Authorising provisions

This Order is made under section 2.6.77, section 5.10.4, and Clause 3 of Schedule 6 of the Act.

3. Interpretation

References to sections in Clause 5 of this Order are references to sections in the Act.

4. Period of fee

The fees in Clause 5 are for the 12-month period commencing 1 September 2019.

5. Fees

The following fees are fixed pursuant to section 2.6.77 of the Act.

| | |
|--|------------|
| Initial registration (applicants with Victorian qualifications) / permission to teach pursuant to sections 2.6.7(2), 2.6.12A(2)* and 2.6.13(2) | \$131.28 |
| Initial registration (applicants with interstate or overseas qualifications) / permission to teach pursuant to sections 2.6.7(2) and 2.6.13(2)* | \$152.11 |
| Application for second registration, pursuant to sections 2.6.7(2), 2.6.12A(2) and 2.6.77A | \$31.25 |
| Annual registration / renewal of registration if paid by 30 September 2019 pursuant to sections 2.6.18 and 2.6.21** | \$97.94 |
| Annual registration / renewal of registration if paid from 1 October to 31 December 2019 which incorporates the late processing fee pursuant to sections 2.6.18 and 2.6.21** | \$129.19 |
| Annual registration / renewal of registration for second registration pursuant to sections 2.6.18, 2.6.21 and 2.6.77** | \$22.92 |
| National criminal record check (known as the Nationally Coordinated Criminal History Check) pursuant to section 2.6.22A(2) | \$56.26 |
| Additional fee and late processing fee pursuant to sections 2.6.18 and 2.6.21 | \$31.25 |
| Replacement of registration card processing fee pursuant to section 2.6.4(2)(g) | \$22.92 |
| Course accreditation pursuant to section 2.6.4(2)(g) | \$2,306.79 |
| Statement of good standing pursuant to section 2.6.4(2)(g) | \$44.79 |

* There may be an additional cost for a Nationally Coordinated Criminal History Check.

** Annual registration fee is payable where registration is not due for renewal. In all other cases the renewal fee applies.

Dated 16 July 2019

THE HON. JAMES MERLINO, MP
Minister for Education

Education and Training Reform Act 2006

Pursuant to section 2.6.29 of the **Education and Training Reform Act 2006** ('the Act') a person who is registered as a teacher under Part 2.6 of the Act ceases to be so registered and is disqualified from teaching in a school if the person is convicted or found guilty in Victoria or elsewhere of a sexual offence as defined by the Act.

On 11 September 2018, Raymond Thomas Connor, a 63-year-old male, was convicted of sexual offences in Victoria, being two counts of indecent act with a child under the age of 16 contrary to section 47(1) of the then **Crimes Act 1958**, and seven counts of incest contrary to section 44(1) of the then **Crimes Act 1958**.

On 11 September 2018, Raymond Thomas Connor was disqualified from teaching in a school or an early childhood service in accordance with section 2.6.29(3) of the Act.

Education and Training Reform Act 2006

Pursuant to section 2.6.29 of the **Education and Training Reform Act 2006** ('the Act') a person who is registered as a teacher under Part 2.6 of the Act ceases to be so registered and is disqualified from teaching in a school if the person is convicted or found guilty in Victoria or elsewhere of a sexual offence as defined by the Act.

On 26 June 2019, Ms Klaire Anne Johnston, a 41-year-old female, was convicted of encouraging a child aged 16 or 17 under care, supervision or authority to engage in or be involved in sexual activity, contrary to section 49L of the **Crimes Act 1958**; and sexual assault of a child aged 16 or 17 under care, supervision or authority, contrary to section 49E of the **Crimes Act 1958**.

On 26 June 2019, Ms Johnston ceased to be registered as a teacher and was disqualified from teaching in a school or an early childhood service pursuant to section 2.6.29(3) of the Act.

Electoral Act 2002

DE-REGISTRATION OF POLITICAL PARTY

In accordance with section 53 of the **Electoral Act 2002**, the Australian Country Party is hereby de-registered.

Dated 11 July 2019

WARWICK GATELY, AM
Victorian Electoral Commission

Food Act 1984

REVOCATION OF REGISTRATION OF A FOOD SAFETY PROGRAM TEMPLATE

I, Dr Milena Canil, as delegate of the Secretary to the Department of Health and Human Services

- (a) noting that the **Red Rooster Food Safety Program template Version 1** was registered under section 19DB of the **Food Act 1984** (the Act) in a notice published in the Government Gazette on 21 December 2017;
- (b) revoke the registration of that food safety program template under section 19DB of the Act.

This revocation takes effect on the date this notice is published in the Government Gazette.

DR MILENA CANIL
Senior Manager
Food Safety Unit

Food Act 1984

REGISTRATION OF A FOOD SAFETY PROGRAM TEMPLATE

I, Dr Milena Canil, as delegate of the Secretary to the Department of Health and Human Services, under section 19DB of the **Food Act 1984** (the Act) –

1. state that the template entitled **Red Rooster Food Safety Program template Version 2** (the template) is registered for use; and
2. specify that this template is suitable for use by food businesses trading as **Red Rooster** carried out at, on or from class 2 food premises.

In this instrument –

'**class 2 food premises**' means food premises declared to be class 2 food premises under section 19C of the Act.

This instrument takes effect on the date it is published in the Government Gazette.

DR MILENA CANIL
Senior Manager
Food Safety Unit

Geographic Place Names Act 1998**NOTICE OF REGISTRATION OF GEOGRAPHIC NAMES**

The Registrar of Geographic Names hereby gives notice of the registration of the undermentioned place names.

Feature Naming:

| Change Request Number | Place Name | Naming Authority and Location |
|------------------------------|-------------------------------------|--|
| 121899 | Djirri Djirri Creek | Melbourne Water Djirri Djirri Creek originates at Watson Road, Gisborne, near the intersection with McGeorge Road. It is a 6 km waterway that flows in a north easterly direction under the Calder Freeway and continues on in a north-easterly direction to the confluence of Jacksons Creek. For further details see map at www.delwp.vic.gov.au/namingplaces |
| 122418 | Greater Dandenong Baseball Pavilion | Greater Dandenong City Council Located at Booth Reserve For further details see map at www.delwp.vic.gov.au/namingplaces |

Road Naming:

| Change Request Number | Road Name | Locality | Naming Authority and Location |
|------------------------------|------------------|-----------------|---|
| 123449 | Trotman Court | Leongatha | South Gippsland Shire Council (formerly known as part Tilly Court) The section of road to be renamed between Louise Simon Court and Sadies Way. |

Geographic Names Victoria

Land Use Victoria
2 Lonsdale Street
Melbourne 3000

CRAIG L. SANDY
Registrar of Geographic Names

Mineral Resources (Sustainable Development) Act 1990**EXEMPTION OF LAND FROM AN EXPLORATION, MINING,
RETENTION OR PROSPECTING LICENCE**

I, Stephen Arnott, Acting Director Statutory Authorisations, pursuant to section 7 of the **Mineral Resources (Sustainable Development) Act 1990**, and under delegation of the Minister for Resources, hereby exempt all that Crown land situated within the boundaries of exploration licence application EL006873 from being subject to a licence under the **Mineral Resources (Sustainable Development) Act 1990**.

Dated 9 July 2019

STEPHEN ARNOTT
Acting Director Statutory Authorisations
Delegate of the Minister

Health Services Act 1988**ORDER UNDER SECTION 134 OF THE HEALTH SERVICES ACT 1988**

Better Care Victoria Board

I, Jenny Mikakos, Minister for Health, under section 134R(1) of the **Health Services Act 1988** (the Act), by Order appoint the following persons to the Better Care Victoria Board (established by section 134P of the Act):

| Name | Title | Term (both dates inclusive) |
|----------------|--------------|---|
| Susannah Ahern | Member | From the date of the Order – 30 June 2022 |
| Susan Williams | Member | From the date of the Order – 30 June 2022 |
| Kathleen Wood | Member | From the date of the Order – 30 June 2022 |

The appointments are made on the following terms and conditions:

- 1. Appointment arrangements**
The appointments are part time.
- 2. Period of Appointment**
Under section 134R(2)(a) of the Act, the appointments are from the date of the Order to 30 June 2022.
- 3. Termination arrangements**
Under section 134T(1) of the Act, members may resign from the Better Care Victoria Board in writing to the Minister.
Under section 134T(2) of the Act, the Minister may remove members from the Better Care Victoria Board before the expiration of the specified term at any time and for any reason.
- 4. Payment Provisions**
Under section 134R(2)(c) of the Act, the Minister fixes remuneration for eligible members at \$303 per session.
- 5. Superannuation Obligations**
Superannuation obligations will be paid in accordance with the Commonwealth's **Superannuation Guarantee (Administration) Act 1992**.
- 6. Travel and personal expenses**
Better Care Victoria Board members will be reimbursed for reasonable expenses incurred directly in connection with work performed in their capacity as a member.
- 7. Leave arrangements**
No leave arrangements apply for the appointment.
- 8. Prior service**
Not applicable.

JENNY MIKAKOS MP
Minister for Health



**LOWER MURRAY
WATER**

Water Act 1989**EXCISION OF LAND FROM SPECIFIED LOWER MURRAY URBAN AND RURAL WATER CORPORATION IRRIGATION DISTRICTS**

The Lower Murray Urban and Rural Water Corporation Board by resolution at its April 2019 meeting diminishes the extent of the First Mildura irrigation District by removing the parcels of land as described below.

Plan of Subdivision TP706434S Lot 1 and Consolidated Plan CP163355
480 and 488–490 Benetook Avenue, Mildura
Total Area 3.7265 ha

Plan of Subdivision PS740926P Version 1 Lot 1 and Lot D
3612 Benetook Avenue and Twenty First Street, Irymple
Total Area 3.4673 ha

Plan of Subdivision PS740916S Version 3 Lot 3 to 18 inclusive Lot C, Road R1 Habitat Court, Retreat Court and Twenty First Street, Irymple
Total Area 7.3660 ha

Plan of Subdivision PS735989S Version 5 Lot 1, Lot 2, Reserve 1 and Reserve 2 Benetook Avenue, Irymple and Twenty First Street, Irymple
Total Area 2.0090 ha

Plan of Subdivision PS603874Y Version 1 Lot 1
Benetook Avenue, Irymple
Total Area 0.4004 ha

Plan of Subdivision PS806725L Version 3 Lot 1 and Lot 2
888 Karadoc Avenue, Irymple
Total Area 3.5760 ha

Plan of Subdivision LP201149K Lot 2 121–141 Koorlong Avenue, Nichols Point
Total Area 3.0320 ha

Lot 2 LP 141300 Vol 9494 Fol 209
3644 Benetook Avenue, Irymple
Total Area 3.6995 ha

Plan of Subdivision PS724023B Version 2 (0.4047ha) Lot 1
Plan of Subdivision PS740918N Version 7 (3.2373ha) Lot 2 to Lot 44 inclusive Common Property 1, Road R1, Reserve 1, Springfield Drive, Majestic Court, 654 Etiwanda Avenue, Mildura
Total Area 3.642 ha

Plan of Subdivision PS713724F Version 4 Lot 1 and Lot 2
514 Deakin Avenue, Mildura
Total Area 4.046 ha

Plan of Subdivision PS724024Y Version 3 (1.4690 ha) Lot 2 to Lot 13 inclusive Lot 34 to Lot 38 inclusive, Road R1 Brooklyn Court, Mildura Central Park Drive, Mildura Ontario Avenue, Mildura
Plan of Subdivision PS724025W Version 3 (1.9470 ha) Lot 14 to Lot 33 inclusive, Road R1, Reserve 1 Central Park Drive, Mildura Soho Court, Mildura Manhattan Court, Mildura 423 Ontario Avenue, Mildura
Total Area 3.416 ha

Plan of Subdivision PS718060E Version 4 Lot 69
543 Etiwanda Avenue, Mildura
Total Area 0.1324 ha

Plan of Subdivision PS735993C Version 3 Lot 1 to Lot 30 inclusive Road R1, Reserve 1 Elouera Drive, Irymple Verdi Boulevard, Irymple Planta Parade, Irymple Ysonde Avenue, Irymple 609–623 Koorlong Avenue, Irymple
Total Area 3.725 ha

Plan of Subdivision PS731604P Version 3 Lot 1, Lot 2, Lot 3, Lot A, Road R1 75 Belar Avenue, Nichols Point
Total Area 4.2724 ha

Plan of Subdivision LP81108 Lot 8 and Lot 9 336 and 342 Belar Avenue, Irymple
Total Area 1.2799 ha

Plan of Subdivision PS731599D Version 1 Lot 1, Lot 2 and Lot 3 144 Fifth Street, Nichols Point
Total Area 1.2134 ha

Plan of Subdivision PS743772Y Version 3
Lot 4, Reserve No. 4
729 Benetook Avenue, Mildura

Total Area 3.2534 ha

Plan of Subdivision PS735988U Version 4
Lot 1 to Lot 10 inclusive
Lot 14 to Lot 34 inclusive
Road R1, Reserve 1 and Reserve 2
Kedmenec Drive, Clancy Way, and Banjo
Court

543–589 Etiwanda Avenue, Mildura

Total Area 3.299 ha

Plan of Subdivision PS802393G Version 2
Lot 11, Lot 12, Lot 13,

Lot 35 to Lot 46 inclusive

Lot 62 to Lot 65 inclusive Lot C Road R1

Kedmenec Drive, Linney Road, and

541–589 Etiwanda Avenue, Mildura

Total Area 4.527 ha

Plan of Subdivision PS603885T Version 7
(0.09420 ha) Lot 63

Plan of Subdivision PS724008W Version 5
(2.9090 ha) Lot 1 to Lot 16 inclusive

Lot 53 to Lot 56 inclusive

Road R1, Reserve 1 Chester Court, Irymple

Claremont Drive, Irymple

Plan of Subdivision PS724009U Version 7

(3.2870 ha) Lot 17 to Lot 33 inclusive

Lot 48 to Lot 52 inclusive, Road R1

Marita Court, Irymple

Claremont Drive, Irymple

Fransca Drive, Irymple

Plan of Subdivision PS724010L Version 4

(1.2880 ha) Lot 34 to Lot 47 inclusive, Road R1

Marita Court, Irymple

Total Area 7.5782 ha

Plan of Subdivision PS61678W Version 2

Lot 64

903 Karadoc Avenue, Irymple

Total Area 0.0937 ha

ANTHONY COUROUPIS

Managing Director

www.lmw.vic.gov.au

Water Act 1989

CORRIGENDUM

In the Victoria Government Gazette No. G28, dated 11 July 2019, page 1349, under **Water Act 1989**, Notice of Adoption of a Reconfiguration Plan, the reconfiguration plan adopted under the **Water Act 1989** should read RO23 RP01.

FRANK FISSELER

Project Director

Connections Project

Goulburn–Murray Water

Planning and Environment Act 1987

CARDINIA PLANNING SCHEME

Notice of Approval of Amendment

Amendment C220card

The Minister for Planning has approved Amendment C220card to the Cardinia Planning Scheme.

The Amendment comes into operation on the date this notice is published in the Victoria Government Gazette.

The Amendment introduces the Design and Development Overlay Schedules 5 and 6 to areas of the Beaconsfield Town Centre as per recommendations of the Beaconsfield Structure Plan 2013 and makes other associated changes to the Cardinia Planning Scheme.

A copy of the Amendment can be inspected, free of charge, at the Department of Environment, Land, Water and Planning website at www.planning.vic.gov.au/public-inspection and free of charge, during office hours, at the offices of the Cardinia Shire Council, 20 Siding Avenue, Officer.

STUART MENZIES

Director

State Planning Services

Department of Environment, Land, Water and Planning

Planning and Environment Act 1987

CASEY PLANNING SCHEME

Notice of Approval of Amendment

Amendment C266case

The Minister for Planning has approved Amendment C266case to the Casey Planning Scheme.

The Amendment comes into operation on the date this notice is published in the Victoria Government Gazette.

The Amendment gives effect to the Minta Farm Infrastructure Contributions Plan on an interim basis and makes associated changes to the Casey Planning Scheme.

A copy of the Amendment can be inspected, free of charge, at the Department of Environment, Land, Water and Planning website at www.planning.vic.gov.au/public-inspection and free of charge, during office hours, at the offices of the Victorian Planning Authority, Level 25, 35 Collins Street, Melbourne and Casey City Council, Magid Drive, Narre Warren.

STUART MENZIES

Director

State Planning Services

Department of Environment, Land, Water and Planning

Planning and Environment Act 1987

GOLDEN PLAINS PLANNING SCHEME

Notice of Approval of Amendment

Amendment C074gpla

The Minister for Planning has approved Amendment C074gpla to the Golden Plains Planning Scheme.

The Amendment comes into operation on the date this notice is published in the Victoria Government Gazette.

The Amendment rezones Lot 1 TP372637J and Lot 1 TP397040G, part of 230 Hopes Plains Road, Inverleigh from Farming Zone to Low Density Residential Zone and applies the Design and Development Overlay Schedule 5 and Development Plan Overlay Schedule 16 to the land.

A copy of the Amendment can be inspected, free of charge, at the Department of Environment, Land, Water and Planning website at www.planning.vic.gov.au/public-inspection and free of charge, during office hours, at the offices of the Golden Plains Shire Council, 2 Pope Street, Bannockburn, Victoria 3331.

STUART MENZIES
Director
State Planning Services
Department of Environment, Land, Water and Planning

Planning and Environment Act 1987

HUME PLANNING SCHEME

Notice of Approval of Amendment

Amendment C205hume

The Minister for Planning has approved Amendment C205hume to the Hume Planning Scheme. The Amendment comes into operation on the date this notice is published in the Victoria Government Gazette.

The Amendment:

- introduces Schedule 11 to Clause 37.07 Urban Growth Zone (UGZ11) and rezones part of the land from Farming Zone (FZ) to UGZ11. The UGZ11 sets out the land use and development controls for the precinct and requires that land use and development be generally in accordance with the Lindum Vale Precinct Structure Plan (PSP);
- introduces Schedule 11 to Clause 37.01 Special Use Zone (SUZ11) and rezones part of the land (land within the transmission easement) from FZ to SUZ11;
- rezones land from FZ to Rural Conservation Zone (RCZ) within the Conservation Reserve, located in the south-east corner of the precinct;
- introduces Schedule 5 to Clause 43.03 Incorporated Plan Overlay (IPO5) and applies it to land zoned RCZ;
- deletes the Environmental Significance Overlay – Schedules 5 (ESO5) and 11 (ESO11) from the precinct;
- deletes the Development Plan Overlay – Schedule 8 (DPO8) from the precinct;
- amends the schedule to Clause 52.16 (Native Vegetation Precinct Plan) to include the Lindum Vale Native Vegetation Precinct Plan, September 2018;
- amends the schedule to Clause 52.33 to identify dry stone walls exempt from requiring a planning permit;
- amends the schedule to Clause 72.03 to update relevant maps; and
- amends the schedule to Clause 72.04 to include the ‘Lindum Vale Precinct Structure Plan, September 2018’ and ‘Lindum Vale Native Vegetation Precinct Plan, September 2018’ as incorporated documents.

A copy of the Amendment can be inspected, free of charge, at the Department of Environment, Land, Water and Planning website at www.planning.vic.gov.au/public-inspection and free of charge, during office hours, at the offices of the Hume City Council, 1079 Pascoe Vale Road, Broadmeadows; and at the offices of the Victorian Planning Authority (VPA), Level 25, 35 Collins Street, Melbourne.

STUART MENZIES
Director
State Planning Services
Department of Environment, Land, Water and Planning

Planning and Environment Act 1987

KINGSTON PLANNING SCHEME

Notice of Approval of Amendment

Amendment C166king

The Minister for Planning has approved Amendment C166king to the Kingston Planning Scheme.

The Amendment comes into operation on the date this notice is published in the Victoria Government Gazette.

The Amendment amends the schedule to Clause 36.02 Public Park and Recreation Zone to specify the land at 32–64 Linton Street, Moorabbin, as Sign Category 3.

The Minister for Planning concurrently approved planning permit KP121/2018 to develop the land for construction and display of business identification signage (including internally illuminated signage), under section 96A of the **Planning and Environment Act 1987**.

A copy of the Amendment can be inspected, free of charge, at the Department of Environment, Land, Water and Planning website at www.planning.vic.gov.au/public-inspection and free of charge, during office hours, at the offices of the City of Kingston, Level 1, 1230 Nepean Highway, Cheltenham.

STUART MENZIES

Director

State Planning Services

Department of Environment, Land, Water and Planning

Planning and Environment Act 1987

MITCHELL PLANNING SCHEME

WHITTLESEA PLANNING SCHEME

Notice of Approval of Amendment

Amendment GC134

The Minister for Planning has approved Amendment GC134 to the Mitchell and Whittlesea Planning Schemes.

The Amendment comes into operation on the date this notice is published in the Victoria Government Gazette.

The Amendment updates the Donnybrook–Woodstock Infrastructure Contributions Plan and the Infrastructure Contributions Overlay affecting land within the Donnybrook–Woodstock Precinct Structure Plan, and makes associated changes to the Mitchell and Whittlesea Planning Schemes.

A copy of the Amendment can be inspected, free of charge, at the Department of Environment, Land, Water and Planning website at www.planning.vic.gov.au/public-inspection and free of charge, during office hours, at the offices of the Victorian Planning Authority, Level 25, 35 Collins Street, Melbourne, the offices of the Mitchell Shire Council, 113 High Street, Broadford, and the offices of the Whittlesea City Council, 25 Ferres Boulevard, South Morang, Victoria.

STUART MENZIES

Director

State Planning Services

Department of Environment, Land, Water and Planning

ORDERS IN COUNCIL**Major Transport Projects Facilitation Act 2009****ORDER UNDER SECTION 183(2) RESERVING SURPLUS CROWN LAND**

Order in Council

The Governor in Council under section 183(2) of the **Major Transport Projects Facilitation Act 2009**, on the recommendation of the Minister for Transport Infrastructure, Orders that the surplus Crown land described in the Schedule attached to the Order in Council be reserved for the public purpose specified therein.

This Order takes effect from the date that it is published in the Government Gazette.

Dated 16 July 2019

Responsible Minister:

HON JACINTA ALLAN MP

Minister for Transport Infrastructure

ANDREW ROBINSON
Acting Clerk of the Executive Council

SCHEDULE**Major Transport Projects Facilitation Act 2009****RESERVATION OF SURPLUS CROWN LAND**

| Plan Number | Description | Public Purpose |
|--------------------|----------------------|-----------------------|
| OP123617 | Crown Allotment 2693 | Road |

Plant Biosecurity Act 2010
ORDER DECLARING CONTROL AREAS IN VICTORIA FOR
THE CONTROL OF GRAPE PHYLLOXERA

Order in Council

The Governor in Council, under section 19(1) of the **Plant Biosecurity Act 2010**, makes the following Order –

1. Purpose

The purpose of this Order is to declare control areas in Victoria for the purposes of preventing the spread of the pest grape phylloxera from the control areas to other parts of Victoria.

2. Authorising provision

This Order is made under section 19(1) of the **Plant Biosecurity Act 2010**.

3. Commencement

This Order comes into operation on the day it is published in the Government Gazette.

4. Revocation

The Order made under section 19(1) of the **Plant Biosecurity Act 2010** on 11 July 2017 declaring areas to be control areas for the control of grape phylloxera, and published in Victoria Government Gazette G28 on 13 July 2017 at pages 1532–1537, is revoked.

5. Definitions

In this Order –

‘**grape phylloxera**’ means the pest *Daktulosphaira vitifoliae* (Fitch);

‘**host material**’ means host plants; and earth material, package or used equipment associated with the cultivation, harvesting, handling, transport or processing of host plants;

‘**host plant**’ means plants and plant products of the genus *Vitis*, including potted vines, cuttings, rootlings, grapes, grape marc, grape must and germplasm.

6. Declaration of control areas for preventing the spread of grape phylloxera to other parts of Victoria

(1) The area described in the Schedule 1, known as the North East Phylloxera Infested Zone, is declared to be a control area for the purpose of preventing the spread of grape phylloxera to other parts of Victoria.

(2) The area described in the Schedule 2, known as the Nagambie Phylloxera Infested Zone, is declared to be a control area for the purpose of preventing the spread of grape phylloxera to other parts of Victoria.

(3) The area described in the Schedule 3, known as the Upton Phylloxera Infested Zone, is declared to be a control area for the purpose of preventing the spread of grape phylloxera to other parts of Victoria.

(4) The area described in the Schedule 4, known as the Mooroopna Phylloxera Infested Zone, is declared to be a control area for the purpose of preventing the spread of grape phylloxera to other parts of Victoria.

(5) The area described in the Schedule 5, known as the Maroondah Phylloxera Infested Zone, is declared to be a control area for the purpose of preventing the spread of grape phylloxera to other parts of Victoria.

(6) The area described in the Schedule 6, known as the Whitebridge Phylloxera Infested Zone, is declared to be a control area for the purpose of preventing the spread of grape phylloxera to other parts of Victoria.

7. Prohibitions, restrictions and requirements to apply in a control area

(1) For the purpose of preventing the spread of the pest grape phylloxera from a control area described in clause 6, the removal of any host material from a control area is prohibited.

- (2) Subclause (1) does not apply to a person who removes table grapes from a control area described in clause 6 that have been treated for the control of grape phylloxera in accordance with the Act.

SCHEDULE 1 – NORTH EAST PHYLLOXERA INFESTED ZONE

The area of land bounded by a line commencing at the intersection of the boundaries of the parishes of Dueran East, Toombullup and Whitfield South, then in a northerly direction along the western boundary of the parish of Whitfield South to the intersection of the boundaries of the parishes of Whitfield South, Toombullup and Toombullup North, then in a westerly, then northerly, then easterly direction along the southern, western and northern boundaries of the parish of Toombullup North to the intersection of the boundaries of the parishes of Toombullup North, Rothersey and Tatong, then in a generally northerly direction along the western boundaries of the parish of Tatong, Lurg, Winton, Mokoan, Boweya, Boomahnoomoonah and Bundalong to the intersection of the western boundary of the parish of Bundalong and the Murray River, then in a generally easterly direction along the Murray River to the intersection of the Murray River and the eastern boundary of the parish of Wodonga, then in a generally southerly direction along the eastern boundaries of the parishes of Wodonga, Baranduda, Yackandandah and Bruarong to the intersection of the boundaries of the parishes of Bruarong, Kergunyah and Dederang, then in a straight line in a southerly direction to the intersection of Lambert Lane and Mt Jack Track, then in a southerly direction along Mt Jack Track to the intersection of Mt Jack Track and Running Creek Road, then in a westerly direction along Running Creek Road to the intersection of Running Creek Road and Kancoona Gap Track, then in a southerly direction along Kancoona Gap Track to the intersection of Kancoona Gap Track and Link Road, then in a westerly direction along Link Road to the intersection of Link Road and Barker Road, then in a generally southerly direction along Barker Road to the intersection of Barker Road and Rolland Road, then in a straight line in a south-easterly direction to the intersection of Kancoona South Road and Havilah Road, then in a south-easterly direction along Havilah Road to the intersection of Havilah Road and Mt Porepukah Road, then in a southerly direction along Mt Porepukah Road to the intersection of Mt Porepukah Road and Smart Creek–Tawonga Gap Track, then in a south-easterly direction along Smart Creek–Tawonga Gap Track to the intersection of Smart Creek–Tawonga Gap Track and Tawonga Gap Track, then in a southerly direction along Tawonga Gap Track to the intersection of Tawonga Gap Track and Big Flat Track, then in a south-easterly direction along Big Flat Track to the intersection of Big Flat Track and Dungey Track, then in a straight line in a southerly direction to the intersection of Razorback Walking Track and Razorback Track, then in a south-westerly direction along Razorback Track to the intersection of Razorback Track and Bungalow Spur Walking Track, then in a straight line in a south-westerly direction to the intersection of Cobbler Lake Track and Cobbler Lake Track and Abbeyards Road, then in a straight line in a north-westerly direction to the intersection of the boundaries of the parishes of Matong North, Dandongadale and Winteriga, then in a generally westerly direction along the southern boundary of the parish of Winteriga to the intersection of the boundaries of the parishes of Winteriga, Matong North and Wabonga, then in a southern, then westerly direction along the eastern, then southern boundary of the parish of Wabonga to the intersection of the parishes of Wabonga, Whitfield South and Cambatong, then in a southerly direction along the western boundary of the parish of Cambatong to the intersection of the boundaries of the parishes of Cambatong, Dueran East and Merrijig, then in a westerly direction along the northern boundary of the parish of Merrijig to the intersection of the boundaries of the parishes of Merrijig, Dueran East and Gonzaga, then in a southerly, then westerly direction along the eastern then southern boundaries of the parish of Gonzaga to the intersection of the southern boundary of the parish of Gonzaga and Glenroy Road, then in a south-westerly direction along Glenroy Road to the intersection of Glenroy Road and Mt Buller Road, then in a westerly direction along Mt Buller Road to the intersection of Mt Buller Road and Scullys Lane, then in a northerly direction along Scullys Lane to the intersection of Scullys Lane and Graves Road, then in a westerly direction along Graves Road to the intersection of Graves Road and Old Tolmie Road, then in a straight line in a north-westerly direction to the intersection of Saligari Road and Barwite Road, then in a westerly direction along Barwite Road

to the intersection of Barwite Road and Mansfield–Whitfield Road, then in a northerly, then north-easterly direction along Mansfield–Whitfield Road to the intersection of the Mansfield–Whitfield Road and the southern boundary of the parish of Toombullup, then in an easterly direction along the southern boundary of the parish of Toombullup to the point of commencement.

SCHEDULE 2 – NAGAMBIE PHYLLOXERA INFESTED ZONE

The area of land bounded by a line commencing at the intersection of the boundaries of the parishes of Wirrate, Whroo and Bailieston, then in an easterly direction along the northern boundary of the parish of Bailieston to the intersection of the parishes of Bailieston, Murchison and Noorilim, then in an easterly, then north-easterly direction along the northern boundary of the parish of Noorilim to the intersection of the boundary of the parish of Noorilim and Day Road, then in westerly direction along Day Road to the intersection of Day Road and Murchison–Goulburn Weir Road, then in a northerly direction along Murchison–Goulburn Weir Road to the intersection of Murchison–Goulburn Weir Road and Buffalo Swamp Road, then in a westerly direction along Buffalo Swamp Road to the intersection of Buffalo Swamp Road and Willow Road, then in a northerly direction along Willow Road to the intersection of Willow Road and Bendigo–Murchison Road, then in a south-easterly direction along Bendigo–Murchison Road to the intersection of Bendigo–Murchison Road and Stewart Road, then in a northerly direction along Stewart Road to the intersection of Stewart Road and Chinamans Hill Road, then in an easterly direction along Chinamans Hill Road to the intersection of Chinamans Hill Road and Hammond Road, then in a north-easterly direction along Hammond Road to the intersection of Hammond Road and McMillan Road, then in an easterly direction along McMillan Road to the intersection of McMillan Road and Murchison–Tatura Road, then in a southerly direction along Murchison–Tatura Road to the intersection of Murchison–Tatura Road and River Road, then in a north-easterly direction along River Road to the intersection of River Road and Freestone Road, then in a straight line in a south-easterly direction to the intersection of Cassidys Road and Duggans Road, then in a southerly direction along Duggans Road, which becomes Dargalong Road, to the intersection of Dargalong Road and the Goulburn Valley Freeway, then in a south-westerly direction along the Goulburn Valley Freeway to the intersection of the Goulburn Valley Freeway and the northern boundary of the parish of Wahrung, then in an easterly direction along the northern boundary of the parish of Wahrung to the intersection of the boundary of the parishes of Wahrung, Dargalong and Bunganail, then in a southerly direction along the eastern boundary of the parish of Wahrung to the intersection of the boundaries of the parishes of Wahrung, Bunganail, Monea North and Wormangal, then in a southerly then westerly direction along the eastern and southern boundaries of the parish of Wormangal to the intersection of the boundaries of the parishes of Wormangal, Avenel and Tabilk, then in a westerly direction along the southern boundary of the parish of Tabilk to the intersection of the boundary of the parish of Tabilk and the Tocumwal Railway Line, then in a southerly direction along the Tocumwal Railway Line to the intersection of the Tocumwal Railway Line and Aerodrome Road, then in a generally easterly direction along Aerodrome Road to the intersection of Aerodrome Road and Hughes Street, then in a south-easterly direction along Hughes Street to the intersection of Hughes Street and Henry Street, then in a westerly direction along Henry Street to the intersection of Henry Street and Lambing Gully Road, then in a southerly direction along Lambing Gully Road to the intersection of Lambing Gully Road and the Hume Freeway, then in a south-westerly direction along the Hume Freeway to the intersection of the Hume Freeway and the northern boundary of the Department of Defence Munitions Depot, then in a westerly direction along the northern boundary of the Department of Defence Munitions Depot to the intersection of northern boundary of the Department of Defence Munitions Depot and Seymour–Avenel Road, then in a southerly direction along Seymour–Avenel Road to the intersection of Seymour–Avenel Road and O’Connors Road, then in a westerly direction along O’Connors Road to the intersection of O’Connors Road and the Tocumwal Railway Line, then in a north-westerly direction along the Tocumwal Railway Line to the intersection of the Tocumwal Railway Line and the southern boundary of the parish of Avenel, then in a westerly direction along the southern boundary of the parish of Avenel to the intersection of the boundaries of the parishes of Avenel, Mangalore and Northwood, then in a generally southerly, then westerly, then northerly direction along the eastern, southern and western boundaries of the parish

of Northwood to the intersection of the boundaries of the parishes of Northwood, Puckapunyal and Mitchell, then in a generally northerly direction along the western boundary of the parish of Mitchell to the intersection of the parishes of Mitchell, Wirrate and Bailieston, then in a northerly direction along the western boundary of the parish of Bailieston to the point of commencement.

SCHEDULE 3 – UPTON PHYLLOXERA INFESTED ZONE

The area commencing at grid reference 610200 (Longwood North topographic map, 7924-2-N, 2008), then in a straight line in a westerly direction to grid reference 570200, then in a straight line in a southerly direction to grid reference 570180, then in a straight line in a westerly direction to grid reference 520180, then in a straight line in a southerly direction to grid reference 520110 (Longwood South topographic map, 7924-2-S, 2008), then in a straight line in a south-easterly direction to grid reference 530090, then in a straight line in a southerly direction to grid reference 530080, then in a straight line in an easterly direction to grid reference 610080, then in a northerly direction to the point of commencement.

SCHEDULE 4 – MOOROOPNA PHYLLOXERA INFESTED ZONE

The area of land bounded by a line commencing at the point where the northern boundary of the Parish of Mooroopna joins with the western boundary of that parish; then easterly along the northern boundary of that parish to the junction with the Goulburn River, then generally southerly along the western bank of the Goulburn River to the junction of the Goulburn River with the southern boundary of the Parish of Toolamba, then westerly along the southern boundary of that parish to the western boundary of that parish; then northerly along the western boundary of that parish and the western boundary of the Parish of Mooroopna to the point of commencement.

SCHEDULE 5 – MAROONDAH PHYLLOXERA INFESTED ZONE

The area of land bounded by a line commencing at the intersection of the Warburton Highway and Mooroolbark Road, then in a south-westerly direction along the Maroondah Highway to the intersection of the Maroondah Highway and Plymouth Road, then in a westerly direction along Plymouth Road, which becomes Warranwood Road, to the intersection of Warranwood Road and Wonga Road, then in a north-westerly direction along Wonga Road to the intersection of Wonga Road and Croydon Road, then in a north-westerly direction along Croydon Road to the intersection of Croydon Road and Ringwood–Warrandyte Road, then in a northerly direction along Ringwood–Warrandyte Road to the intersection of Ringwood–Warrandyte Road and Brumbys Road, then in a north-easterly direction along Brumbys Road to the point of termination, then in a straight line in an easterly direction to the intersection of Yarra Road and Holloway Road, then in an easterly direction along Holloway Road to the intersection of Holloway Road and Brushy Park Road, then in a northerly direction along Brushy Park Road to the intersection of Brushy Park Road and Black Springs Road, then in an easterly direction along Black Springs Road to the intersection of Black Springs Road and Stanley Street, then in a northerly direction along Stanley Street to the point of termination, then in a straight line in an easterly direction to the intersection of Edward Road and Switchback Road, then in a northerly direction along Edward Road to the intersection of Edward Road and Coldstream West Road, then in a westerly direction along Coldstream West Road continuing to the Yarra River, then in a generally northerly direction along the Yarra River to the intersection of the Yarra River and Henley Road, then in a westerly direction along Henley Road to the intersection of Henley Road and Wendy Way, then in a northerly direction along Wendy Way to the intersection of Wendy Way and Skyline Road, then in a northerly direction along Skyline Road to the intersection of Skyline Road and Muir Road, then in a westerly direction along Muir Road to the intersection of Muir Road and Ridge Road, then in a generally westerly direction along Ridge Road to the intersection of Ridge Road and Simpson Road, then in a northerly direction along Simpson Road to the intersection of Simpson Road and Eltham–Yarra Glen Road, then in a westerly direction along Eltham–Yarra Glen Road to the intersection of Eltham–Yarra Glen Road and Clintons Road, then in a generally north-westerly direction along Clintons Road to the intersection of Clintons Road and Kangaroo Ground–St Andrews Road, then in a generally northerly direction along Kangaroo Ground–St Andrews Road, to the intersection of the Kangaroo Ground–St Andrews

Road and the Heidelberg–Kinglake Road, then in a generally north-easterly direction along the Heidelberg–Kinglake Road to the intersection of the Heidelberg–Kinglake Road and Old Kinglake Road, then in a generally south-easterly direction along Old Kinglake Road to the intersection of Old Kinglake Road and Steels Creek Road, then in a northerly direction along Steels Creek Road to the intersection of Steels Creek Road and Mt Slide Road, then in a generally northerly direction along Mt Slide Road to the intersection of Mt Slide Road and Healesville–Kinglake Road, then in a generally easterly, then southerly, direction along Healesville–Kinglake Road to the intersection of Healesville–Kinglake Road and Rogers Road, then in a straight line in a south-easterly direction to the intersection of Fifteen Road and Donnellys Weir Road, then in a southerly direction along Donnellys Weir Road to the intersection of Donnellys Weir Road and Maroondah Parade, then in a south-easterly direction along Maroondah Parade to the intersection of Maroondah Parade and the Maroondah Highway, then in an easterly direction along the Maroondah Highway to the intersection of the Maroondah Highway and Wallace Parade, then in a southerly direction along Wallace Parade to the intersection of Wallace Parade and Mt Riddell Road, then in an easterly direction along Mt Riddell Road to the intersection of Mt Riddell Road and Gibbs Road, then in a southerly direction along Gibbs Road to the intersection of Gibbs Road and Donald Street, then in a westerly direction along Donald Street to the intersection of Donald Street and Don Road, then in a south-easterly direction along Don Road to the intersection of Don Road and Toora Crescent, then in a south-westerly direction along Toora Crescent to the intersection of Toora Crescent and Badger Creek Road, then in a southerly direction along Badger Creek Road to the intersection of Badger Creek Road and Garnook Grove, then in a straight line in a southerly direction to the intersection of Toolebewong Road and Pine Avenue, then in a straight line in a south-westerly direction to the intersection of Hightett Road and Healesville–Koo wee rup Road, then in southerly direction along the Healesville–Koo wee rup Road to the intersection of Healesville–Koo wee rup Road and the Warburton Highway, then in an easterly direction along the Warburton Highway to the intersection of the Warburton Highway and Healesville–Koo wee rup Road, then in a southerly direction along Healesville–Koo wee rup Road to the intersection of Healesville–Koo wee rup Road and Parslows Road, then in a north-westerly direction along Parslows Road to the intersection of Parslows Road and Beenak Road, then in a straight line in a westerly direction to the intersection of Wandin Creek Road and Monbulk–Seville Road, then in a south-westerly direction along Monbulk–Seville Road to the intersection of Monbulk–Seville Road and Old Baker Road, then in a north-westerly direction along Old Baker Road to the intersection of Old Baker Road and Queens Road, then in a westerly direction along Queens Road to the intersection of Queens Road and Wandin East Road, then in a northerly direction along Wandin East Road to the intersection of Wandin East Road and Beenak Road, then in a northerly direction along Beenak Road to the intersection of Beenak Road and the Warburton Highway, then in westerly direction along the Warburton Highway to the intersection of the Warburton Highway and Sebire Avenue, then in a northerly direction along Sebire Avenue to the intersection of Sebire Avenue and the Warburton Rail Trail, then in a westerly direction along the Warburton Rail Trail to the intersection of the Warburton Rail Trail and Birmingham Road, then in a westerly direction along Birmingham Road to the intersection of Birmingham Road and Swansea Road, then in a northerly direction along Swansea Road to the intersection of Swansea Road and Hull Road, then in a westerly direction along Hull Road to the intersection of Hull Road and Mooroolbark Road, then in a northerly direction along Mooroolbark Road to the point of commencement.

SCHEDULE 6 – WHITEBRIDGE PHYLLOXERA INFESTED ZONE

The area of land bounded by a line commencing at the intersection of Three Chain Road and Bolgers Lane, then in a southerly direction along Bolgers Lane to the intersection of Bolgers Lane and Rochford Road, then in an easterly direction along Rochford Road to the intersection of Rochford Road and Monument Creek Road, then in a southerly direction along Monument Creek Road to the intersection of Monument Creek Road and Ochiltrees Road, then in an easterly direction along Ochiltrees Road to the intersection of Ochiltrees Road and Lukes Road, then in a northerly direction along Lukes Road to the intersection of Lukes Road and Boundary Road, then

in an easterly direction along Boundary Road to the intersection of Boundary Road and Parks Road, then in a northerly direction along Parks Road to the intersection of Parks Road and McMasters Lane, then in a north-easterly direction along McMasters Lane to the intersection of McMasters Lane and Three Chain Road, then in a generally westerly direction along Three Chain Road to the point of commencement.

Notes:

Section 20(1) of the Act provides an offence for a person who causes or permits the movement of any plant, plant product, used package, used equipment or earth material into or from a control area or within a control area or within a specified part of a control area contrary to any prohibition or restriction in an order declaring an area to be a control area if the person knows or may reasonably be expected to know that the place has been declared to be a control area, unless the person is authorised to do so under a permit issued by the Secretary. The maximum penalty for this offence is 60 penalty units in the case of an individual and 300 penalty units in the case of a body corporate.

Under section 20(2) of the Act, it is an offence for a person to transport, move or take any plant, plant product, used package, used equipment or earth material into or out of a control area, past a sign posted on or within sight of a public highway passing in or out of a control area contrary to a prohibition in an order if the sign indicates that the movement of those items into or out of the control area is prohibited. A penalty of 10 penalty units applies.

Section 20(3) of the Act provides that a person who contravenes any prohibition or restriction in an order declaring a place to be a control area, where that person is not liable for the offence in section 20(1) of the Act, is guilty of an offence and is liable to a penalty not exceeding 10 penalty units in the case of an individual and 60 penalty units in the case of a body corporate, unless the person is authorised to do so under a permit issued by the Secretary and complies with the conditions of that permit.

Dated 16 July 2019

Responsible Minister:

JACLYN SYMES MP
Minister for Agriculture

ANDREW ROBINSON
Acting Clerk of the Executive Council

This page was left blank intentionally

This page was left blank intentionally

**SUBORDINATE LEGISLATION ACT 1994
NOTICE THAT STATUTORY RULES ARE
OBTAINABLE**

Notice is hereby given under section 17(3) of the **Subordinate Legislation Act 1994** that the following Statutory Rule was first obtainable from TIMG Bookshop, Level 10, 575 Bourke Street, Melbourne 3000, on the date specified:

63. *Statutory Rule:* Rail Safety (Local Operations) (Accreditation and Safety) Interim Regulations 2019

Authorising Act: Rail Safety (Local Operations) Act 2006

Date first obtainable: 17 July 2019

Code D

PRICING FOR SPECIAL GAZETTE, PERIODICAL GAZETTE AND VICTORIAN LEGISLATION

Retail price varies according to the number of pages in each Victoria Government Special Gazette, Victoria Government Periodical Gazette and Victorian legislation. The table below sets out the prices that apply.

| <i>Price Code</i> | <i>No. of Pages (Including cover and blank pages)</i> | <i>Price*</i> |
|-------------------|---|---------------|
| A | 1–16 | \$4.22 |
| B | 17–32 | \$6.33 |
| C | 33–48 | \$8.65 |
| D | 49–96 | \$13.61 |
| E | 97–144 | \$17.51 |
| F | 145–192 | \$20.78 |
| G | 193–240 | \$23.95 |
| H | 241–288 | \$25.43 |
| I | 289–352 | \$28.70 |
| J | 353–416 | \$33.44 |
| K | 417–480 | \$38.19 |
| L | 481–544 | \$44.52 |
| M | 545–608 | \$50.90 |
| N | 609–672 | \$56.28 |
| O | 673–736 | \$63.62 |
| P | 737–800 | \$70.10 |
| #Q | 821–886 | \$76.22 |
| #R | 887–950 | \$81.29 |
| #S | 951–1016 | \$86.83 |
| #T | 1017–1080 | \$92.21 |
| #U | 1081–1146 | \$97.75 |
| #V | 1147–1210 | \$103.50 |
| #W | 1211–1276 | \$108.88 |
| #X | 1277–1340 | \$114.78 |
| #Y | 1341–1406 | \$119.95 |

| <i>Price Code</i> | <i>No. of Pages (Including cover and blank pages)</i> | <i>Price*</i> |
|-------------------|---|---------------|
| #Z | 1407–1470 | \$125.60 |
| #ZA | 1471–1536 | \$131.56 |
| #ZB | 1537–1610 | \$136.57 |
| #ZC | 1611–1666 | \$142.32 |
| #ZD | 1667–1730 | \$147.70 |
| #ZE | 1731–1796 | \$153.66 |
| #ZF | 1797–1860 | \$159.20 |
| #ZG | 1861–1926 | \$164.42 |
| #ZH | 1927–1990 | \$170.38 |
| #ZI | 1991–2056 | \$175.76 |

* All prices include GST

Printed as two volumes

bluestar **PRINT**

The *Victoria Government Gazette* is published by Blue Star Print with the authority of the Government Printer for the State of Victoria

© State of Victoria 2019

This publication is copyright. No part may be reproduced by any process except in accordance with the provisions of the Copyright Act.

Address all enquiries to the Government Printer for the State of Victoria

Level 2, 1 Macarthur Street

Melbourne 3002

Victoria Australia

How To Order



**Retail &
Mail Sales**

Victoria Government Gazette
Ground Floor, Building 8,
658 Church Street,
Richmond 3121

DX 106 Melbourne



Telephone

(03) 8523 4601



Fax

(03) 9600 0478

email

gazette@bluestargroup.com.au

Recommended Retail Price \$2.30 (includes GST)