



Victoria Government Gazette

No. S 355 Thursday 5 September 2019
By Authority of Victorian Government Printer

SAFE DRINKING WATER REGULATIONS 2015

Notice of New and Varied Water Sampling Locality Specifications

I, Suzie Sarkis, delegate of the Secretary to the Department of Health and Human Services, pursuant to regulation 6 of the Safe Drinking Water Regulations 2015 and section 41A of the **Interpretation of Legislation Act 1984**:

- **Specify** the boundary area supplied with drinking water by South East Water named Clyde North as described in this notice to be a water sampling locality for the purposes of the Safe Drinking Water Regulations 2015; and
- **Vary** the specifications published in Government Gazette S228 on 20 September 2007, which specified the areas supplied with drinking water by South East Water as the water sampling localities named Berwick, Cranbourne, Devon Meadows, Pakenham, Somerville and Upper Beaconsfield for the purposes of the Safe Drinking Water Regulations 2005 by substituting the boundaries of these water sampling localities with the boundaries as described in this notice.

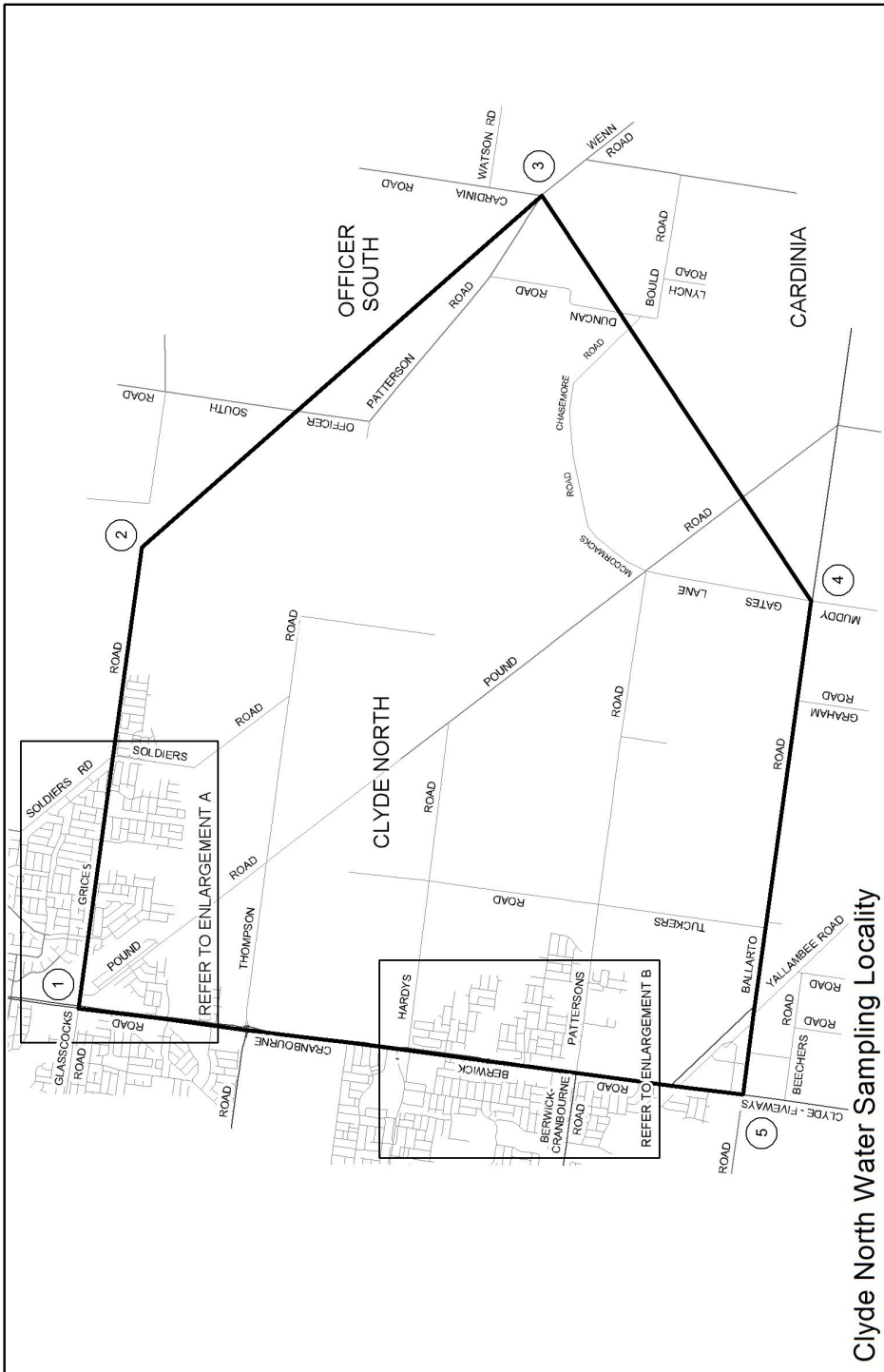
This notice will take effect from the date it is published in the Victoria Government Gazette.

SUZIE SARKIS
Manager Water

SPECIAL

WATER SAMPLING LOCALITY – CLYDE NORTH

Coordinate	Easting	Northing
1	353988.731	5784609.804
2	358542.515	5783981.147
3	362016.892	5780030.374
4	358010.371	5777373.663
5	353136.126	5778046.804

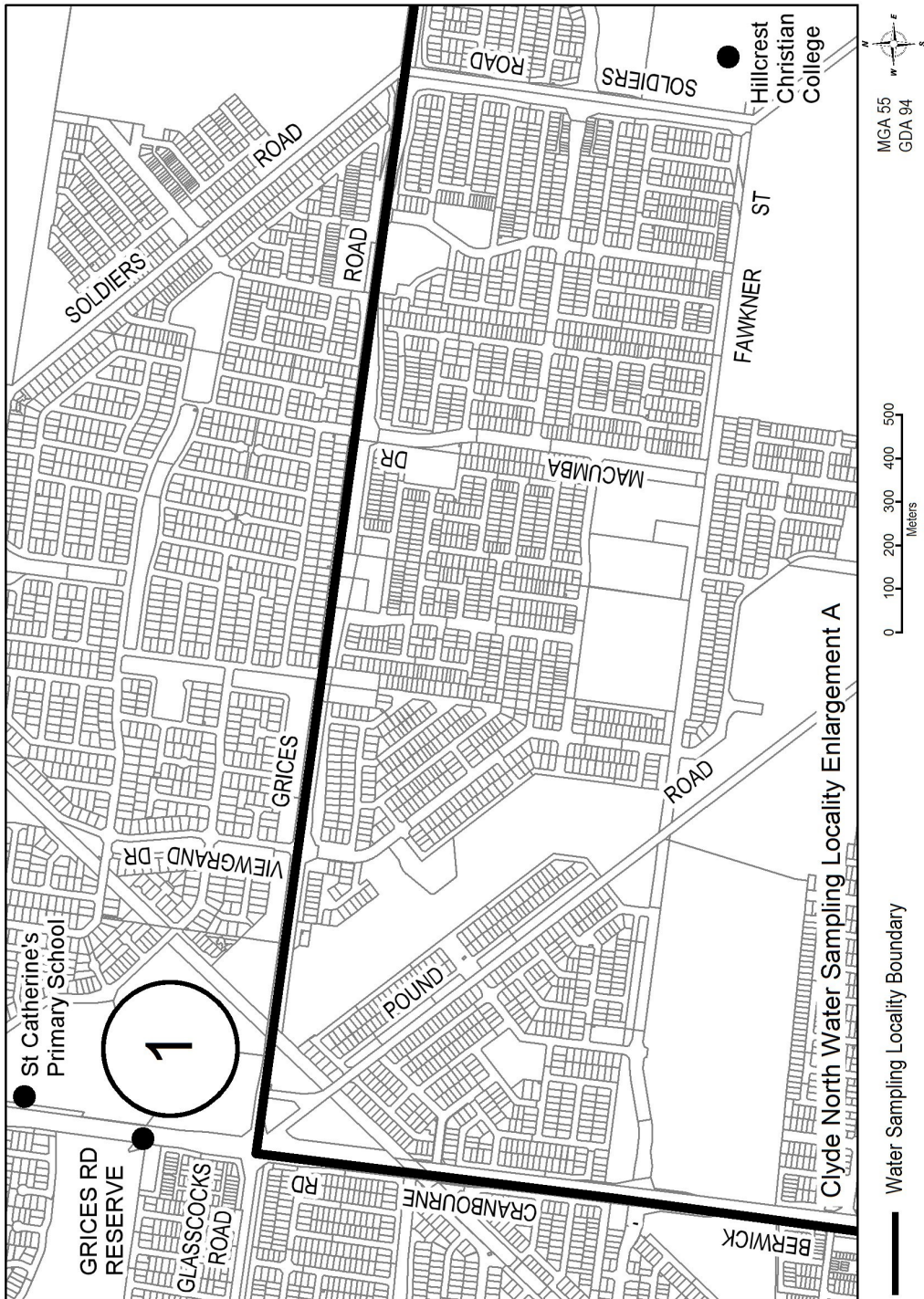


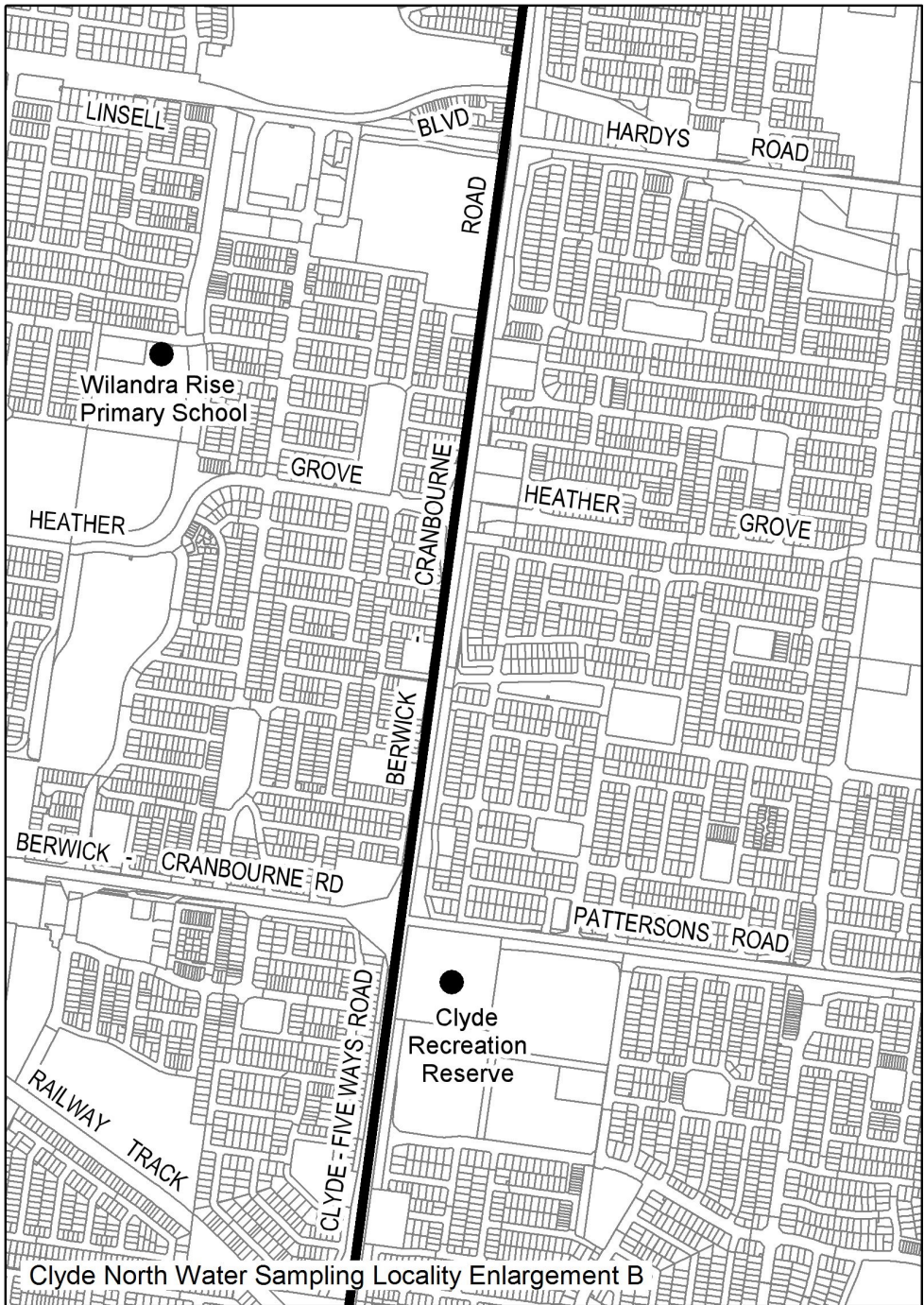
MGA 55
GDA 94



Water Sampling Locality Boundary

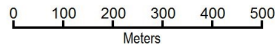
Clyde North Water Sampling Locality





Clyde North Water Sampling Locality Enlargement B

Water Sampling Locality Boundary

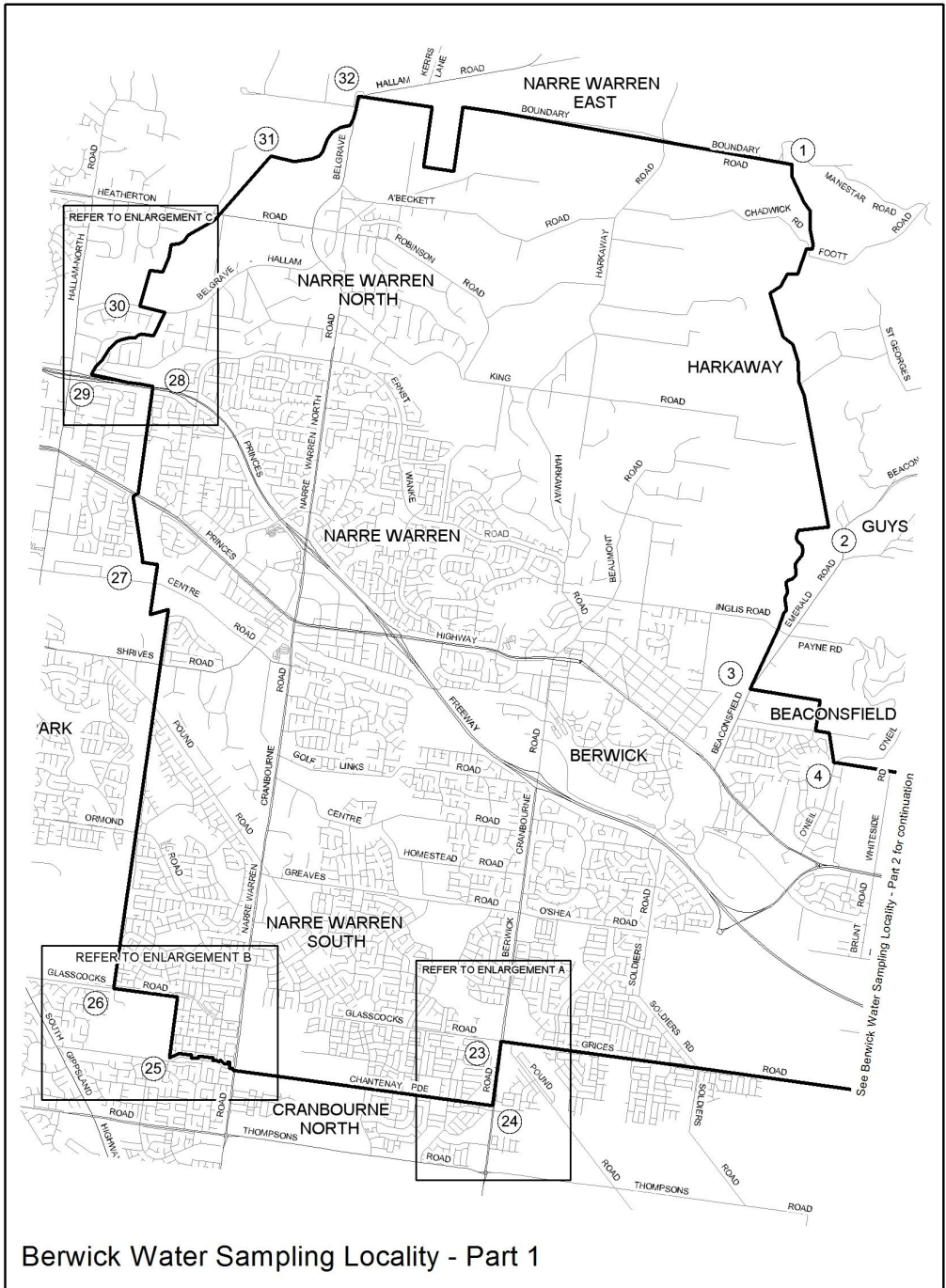


MGA 55
GDA 94



WATER SAMPLING LOCALITY – BERWICK

Coordinate	Easting	Northing
1	357666.259	5795690.549
2	358129.475	5791109.415
3	357132.248	5789061.697
4	358193.106	5788131.540
5	359706.495	5787893.914
6	360130.891	5789076.403
7	360863.331	5788965.183
8	364262.370	5788755.507
9	363704.278	5790270.303
10	365327.149	5790143.102
11	366156.710	5789100.000
12	369861.872	5788872.354
13	369958.656	5789492.254
14	372550.167	5790955.212
15	374352.060	5787309.030
16	373997.765	5786382.042
17	365634.990	5787263.736
18	364020.569	5787243.223
19	363884.621	5786337.428
20	362931.951	5786075.340
21	362016.892	5780030.374
22	358542.515	5783981.147
23	353988.731	5784609.804
24	353886.810	5783793.274
25	349804.899	5784401.612
26	349101.107	5785272.915
27	349463.870	5790660.674
28	349593.782	5792889.264
29	348830.802	5793050.728
30	349433.648	5793897.751
31	351083.245	5795802.556
32	352194.423	5796553.299



Berwick Water Sampling Locality - Part 1

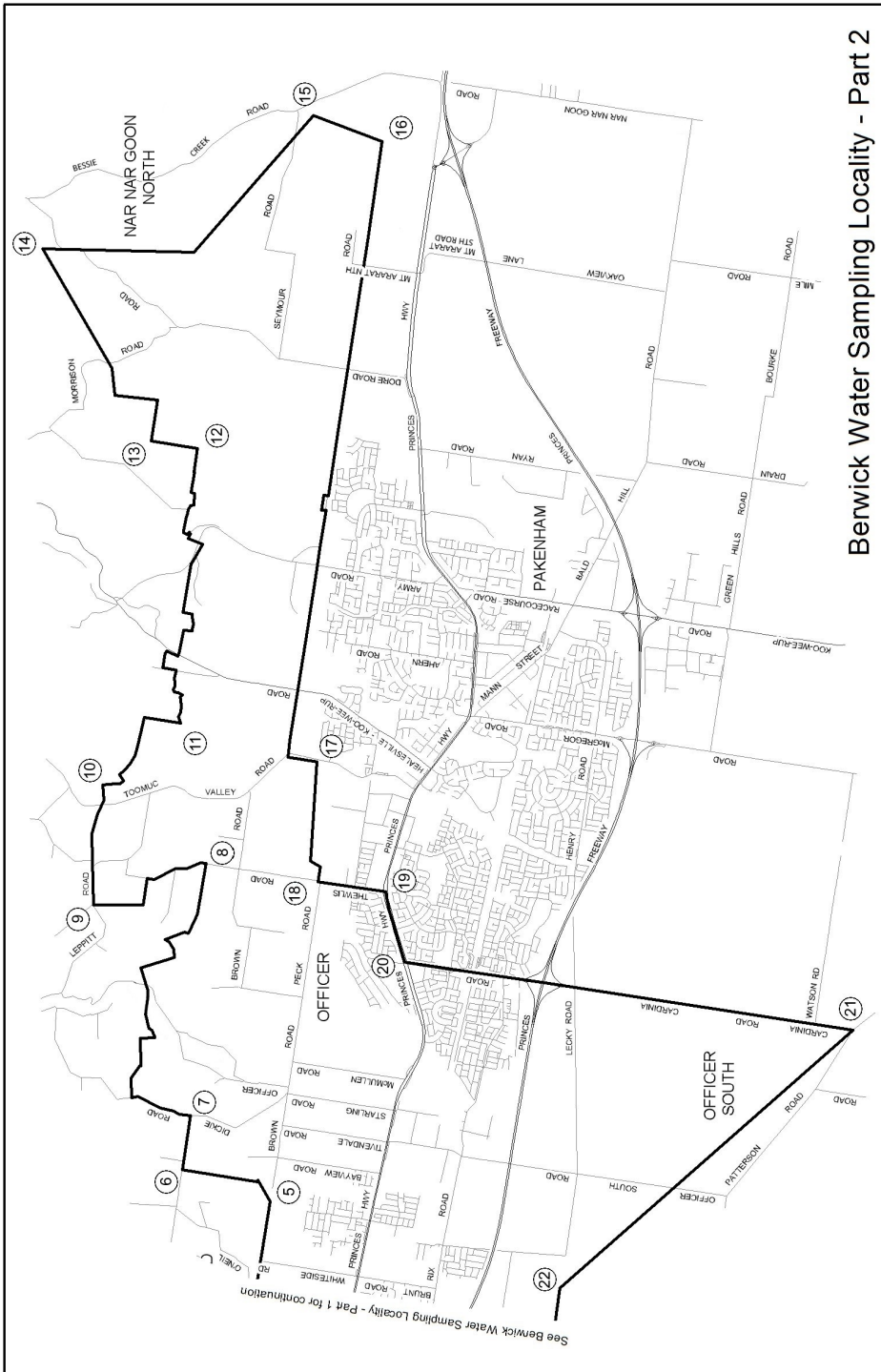
Water Sampling Locality Boundary

0.0 1.0 2.0 3.0 4.0
Kilometers

MGA 55
GDA 94



See Berwick Water Sampling Locality - Part 2 for continuation



Berwick Water Sampling Locality - Part 2



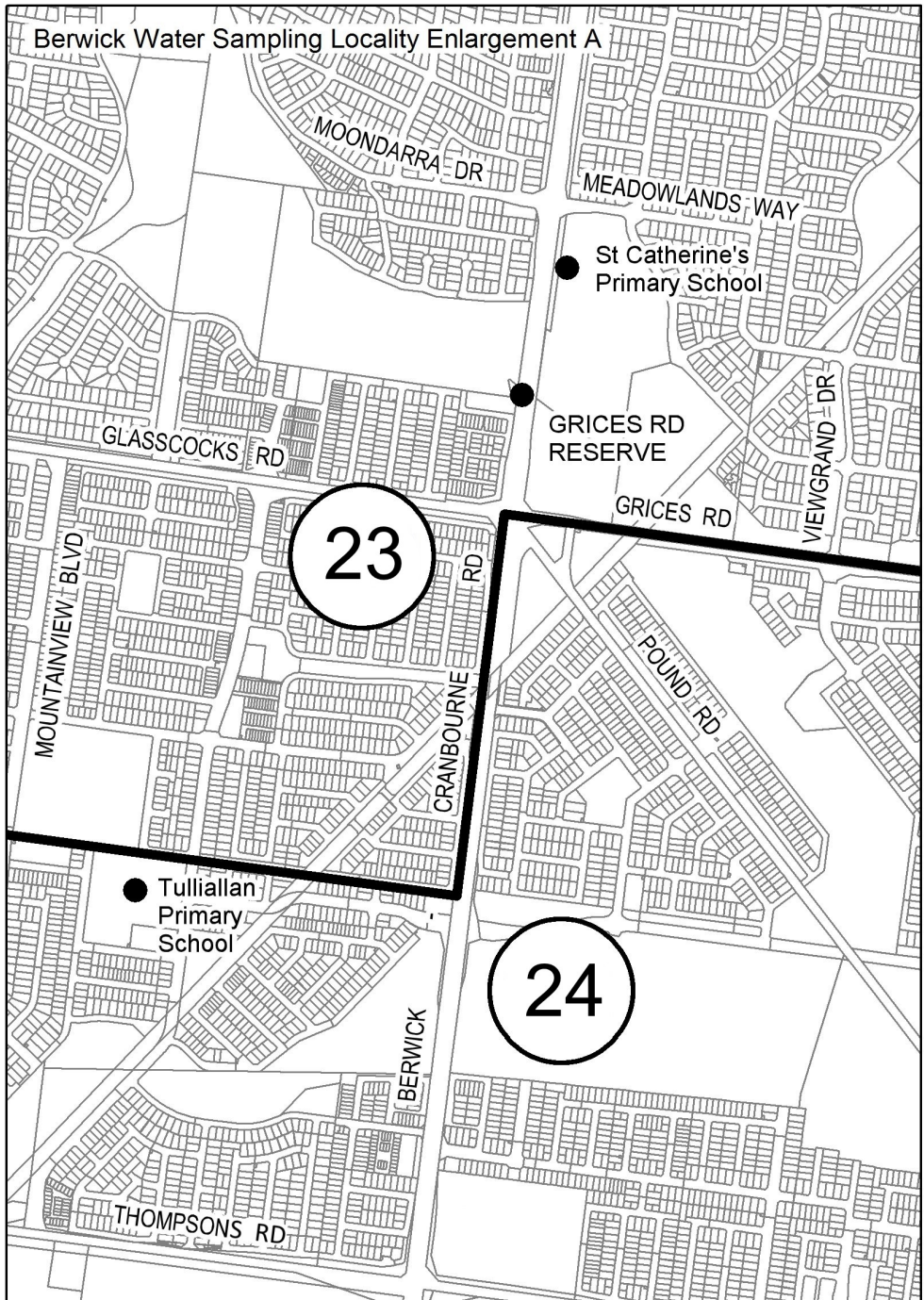
MGA 55
GDA 94



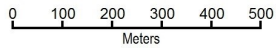
Water Sampling Locality Boundary



See Berwick Water Sampling Locality - Part 1 for continuation

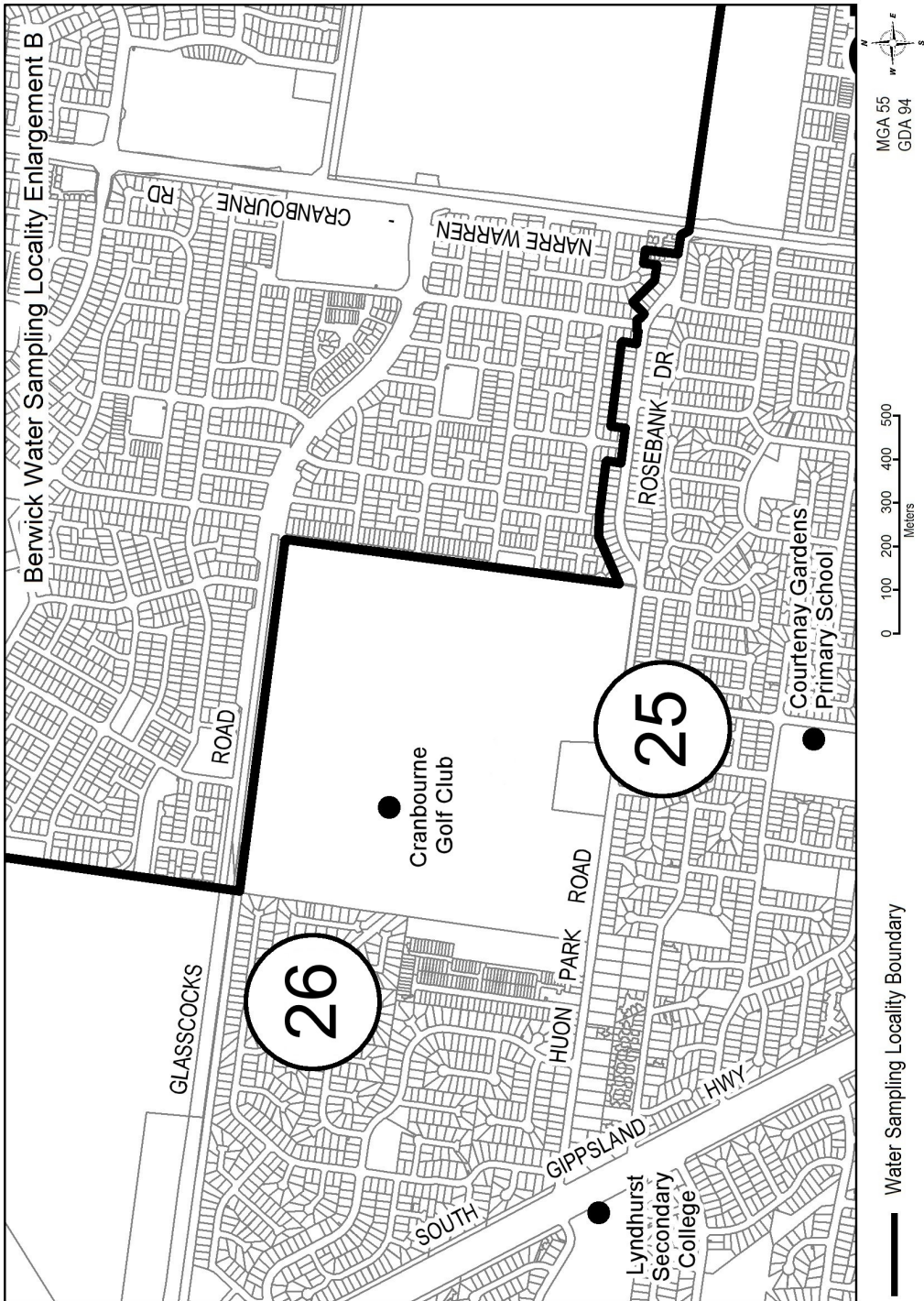


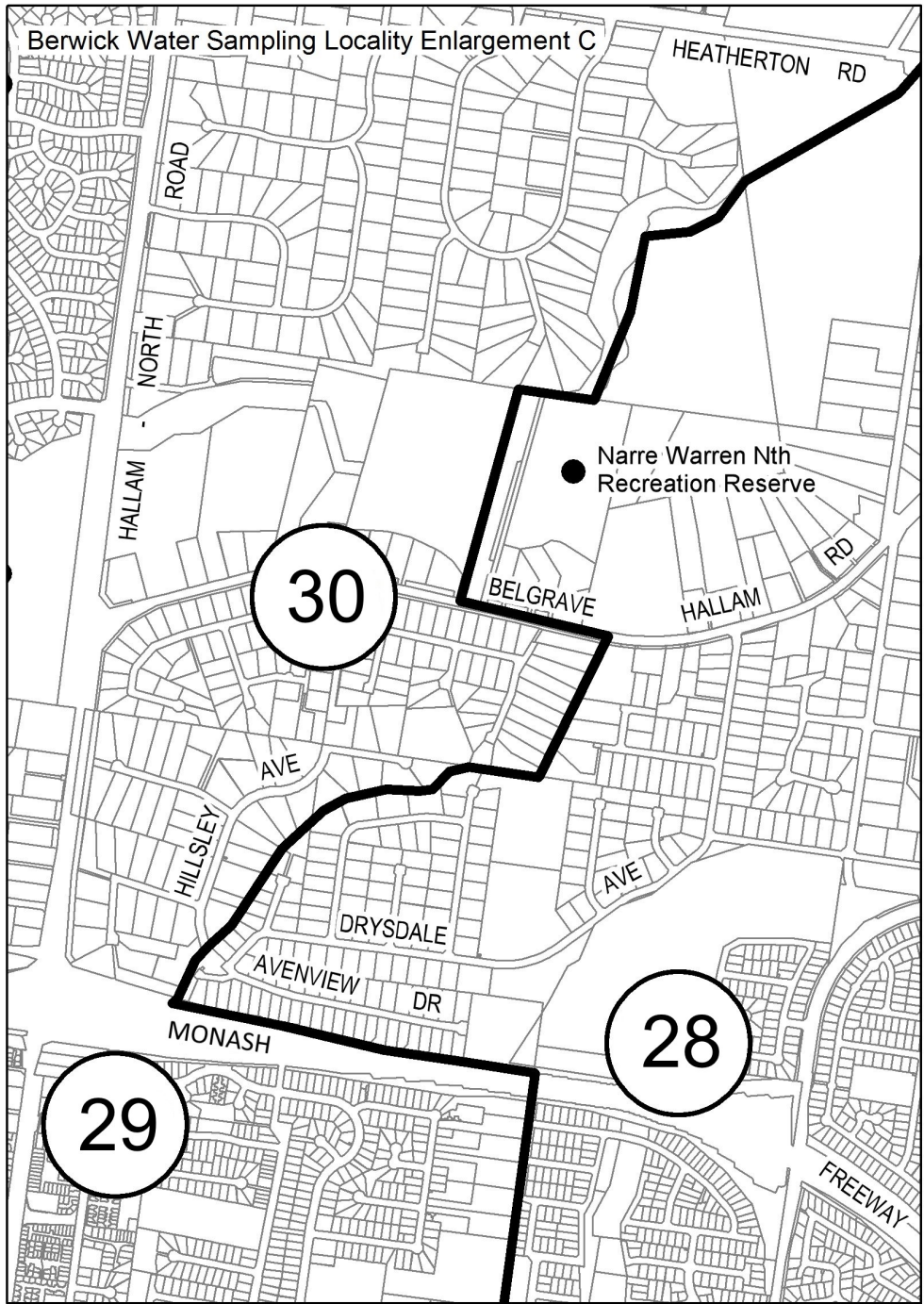
Water Sampling Locality Boundary



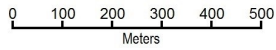
MGA 55
GDA 94







— Water Sampling Locality Boundary

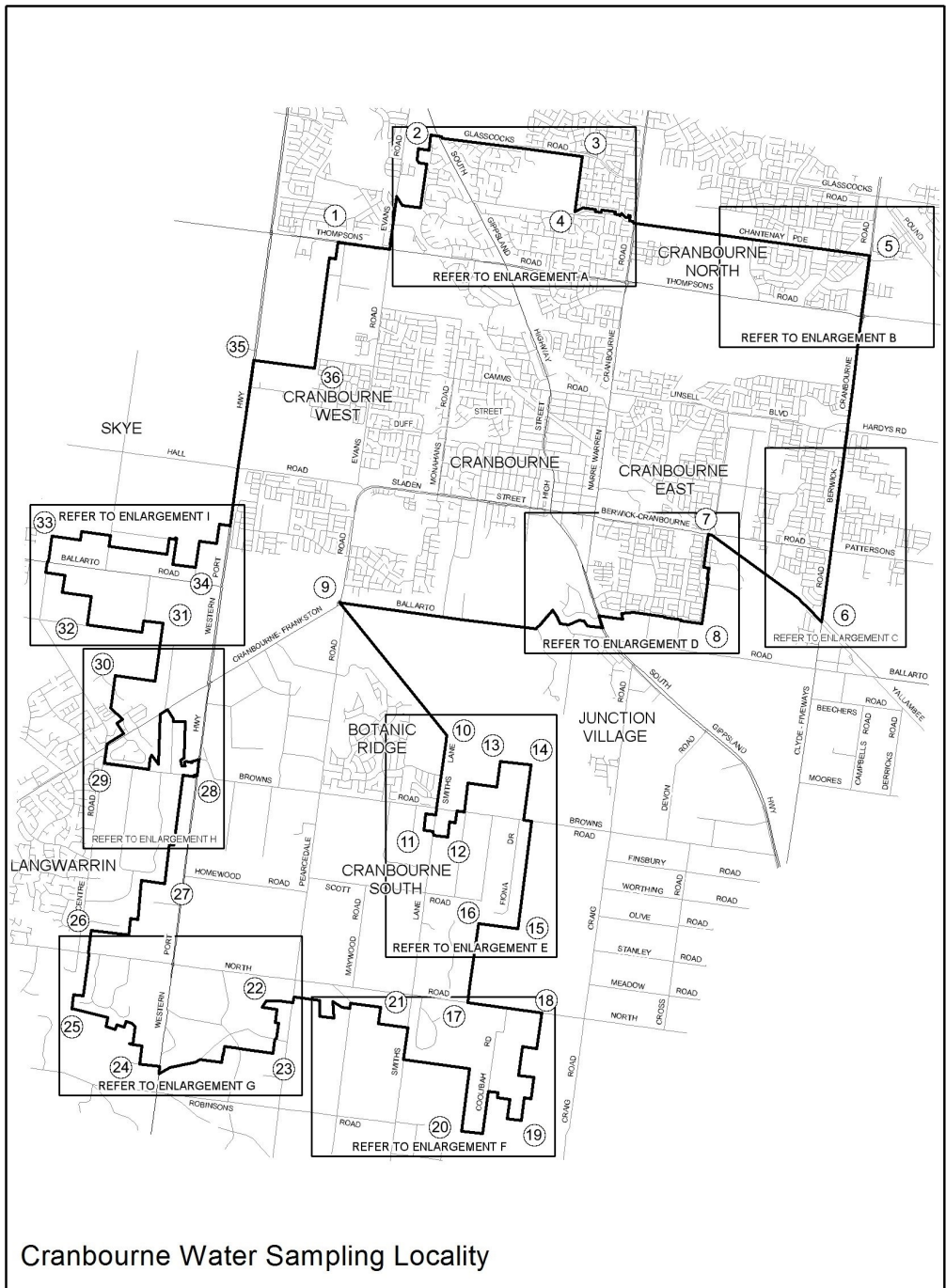


MGA 55
GDA 94

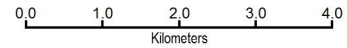


WATER SAMPLING LOCALITY – CRANBOURNE

Coordinate	Easting	Northing
1	346514.230	5783975.141
2	347804.046	5785461.674
3	349906.308	5785168.557
4	349804.899	5784401.612
5	353886.810	5783793.274
6	353219.445	5778699.433
7	351653.717	5779916.427
8	351559.443	5778676.628
9	346540.151	5778973.282
10	348025.748	5777129.171
11	347703.194	5775808.232
12	348035.223	5775714.828
13	348764.706	5776767.571
14	349189.404	5776714.649
15	349011.504	5774441.466
16	348469.012	5774514.825
17	348313.135	5773416.573
18	349343.805	5773272.584
19	349055.148	5771782.069
20	348225.951	5771631.013
21	347105.469	5773354.656
22	345520.276	5773435.135
23	345613.413	5772713.700
24	343763.943	5772561.798
25	342819.791	5773330.953
26	343092.690	5774417.587
27	344111.771	5775067.604
28	344559.518	5776570.705
29	343275.022	5776737.124
30	343424.542	5777954.645
31	344084.755	5778681.492
32	343035.580	5778659.224
33	342545.365	5779893.292
34	344540.424	5779457.592
35	345341.248	5782338.512
36	346188.745	5782222.732

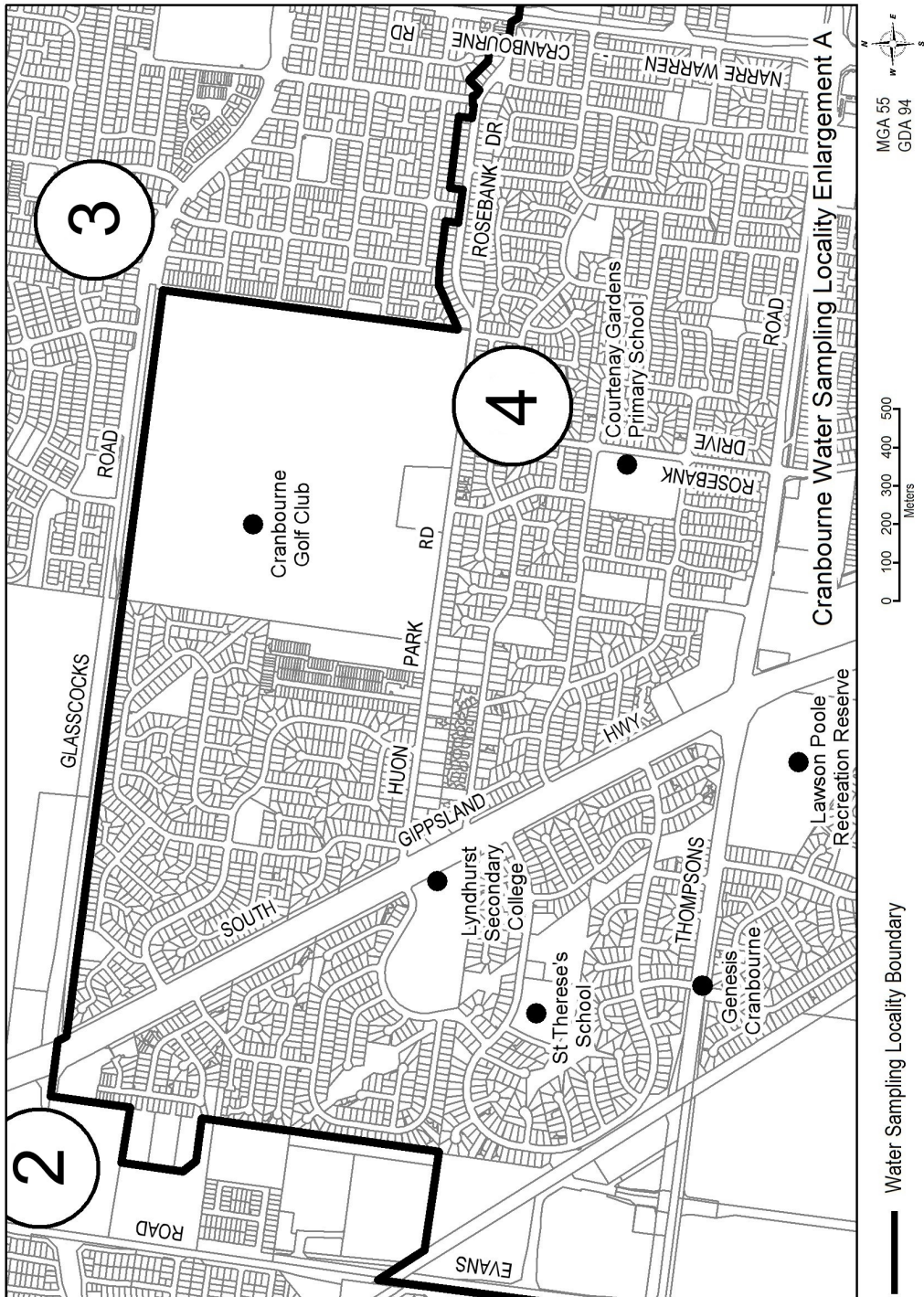


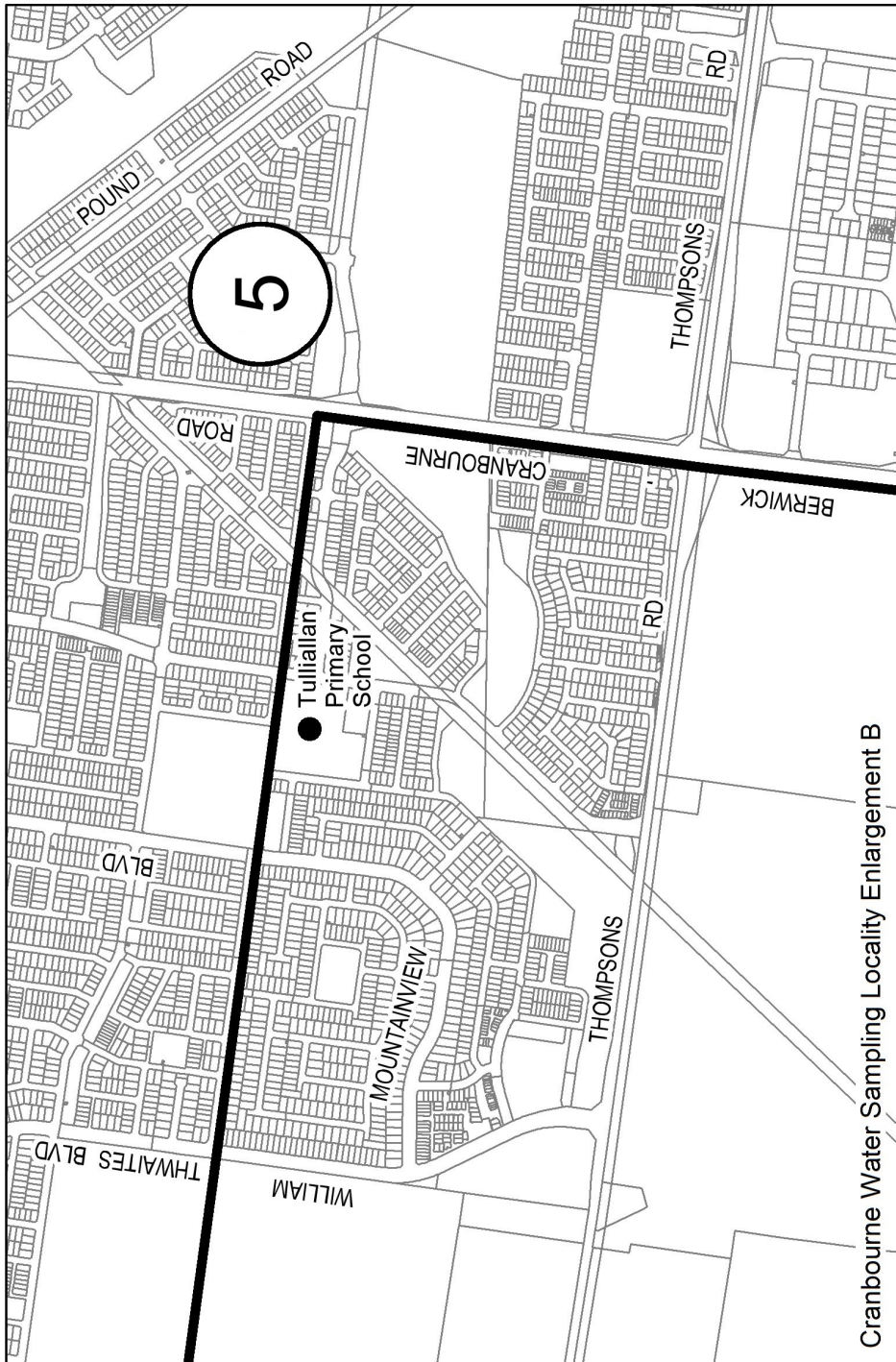
Water Sampling Locality Boundary



MGA 55
GDA 94







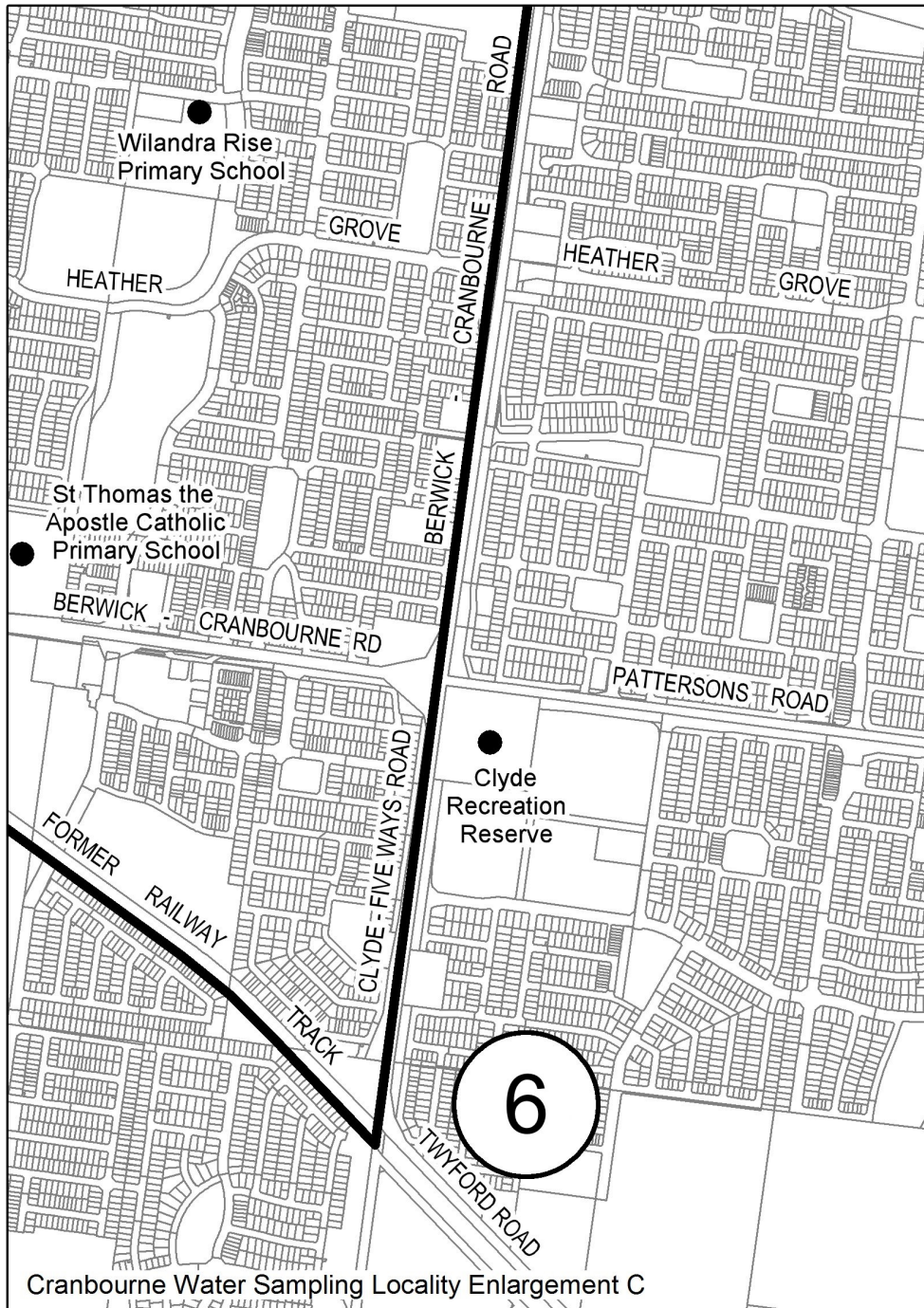
Water Sampling Locality Boundary

0 100 200 300 400 500
Meters

MGA 55
GDA 94

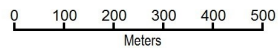


Cranbourne Water Sampling Locality Enlargement B



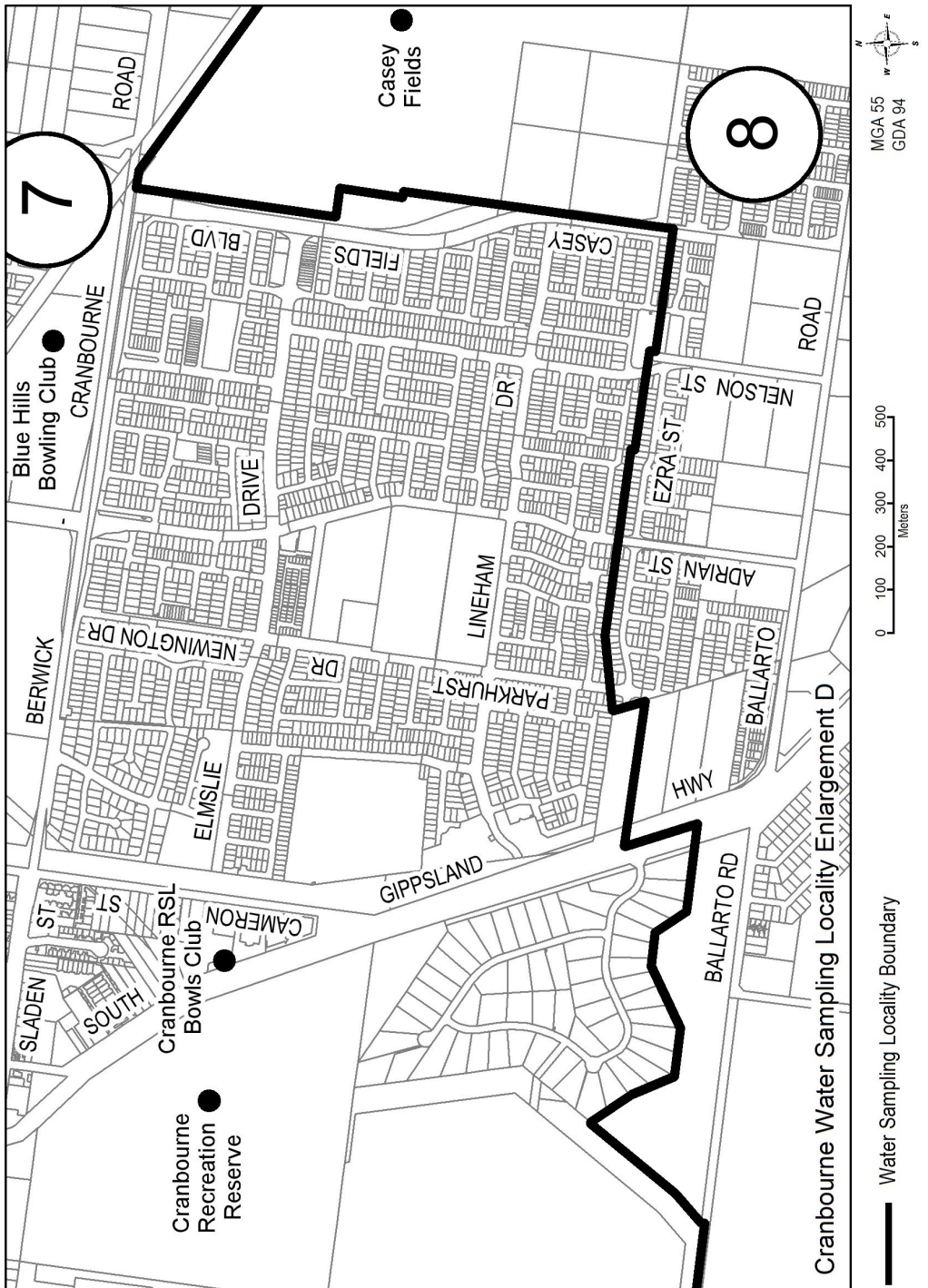
Cranbourne Water Sampling Locality Enlargement C

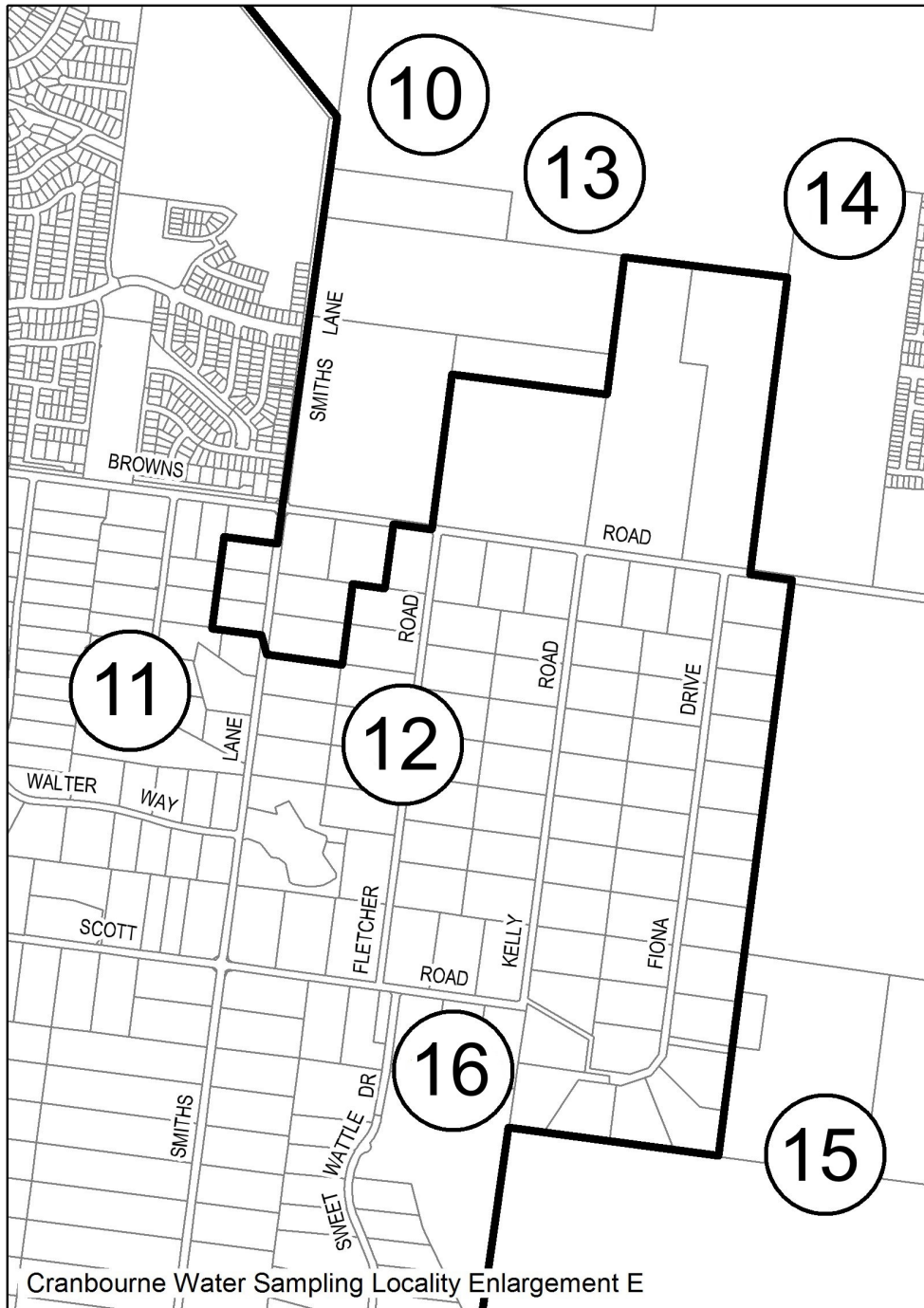
Water Sampling Locality Boundary



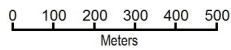
MGA 55
GDA 94





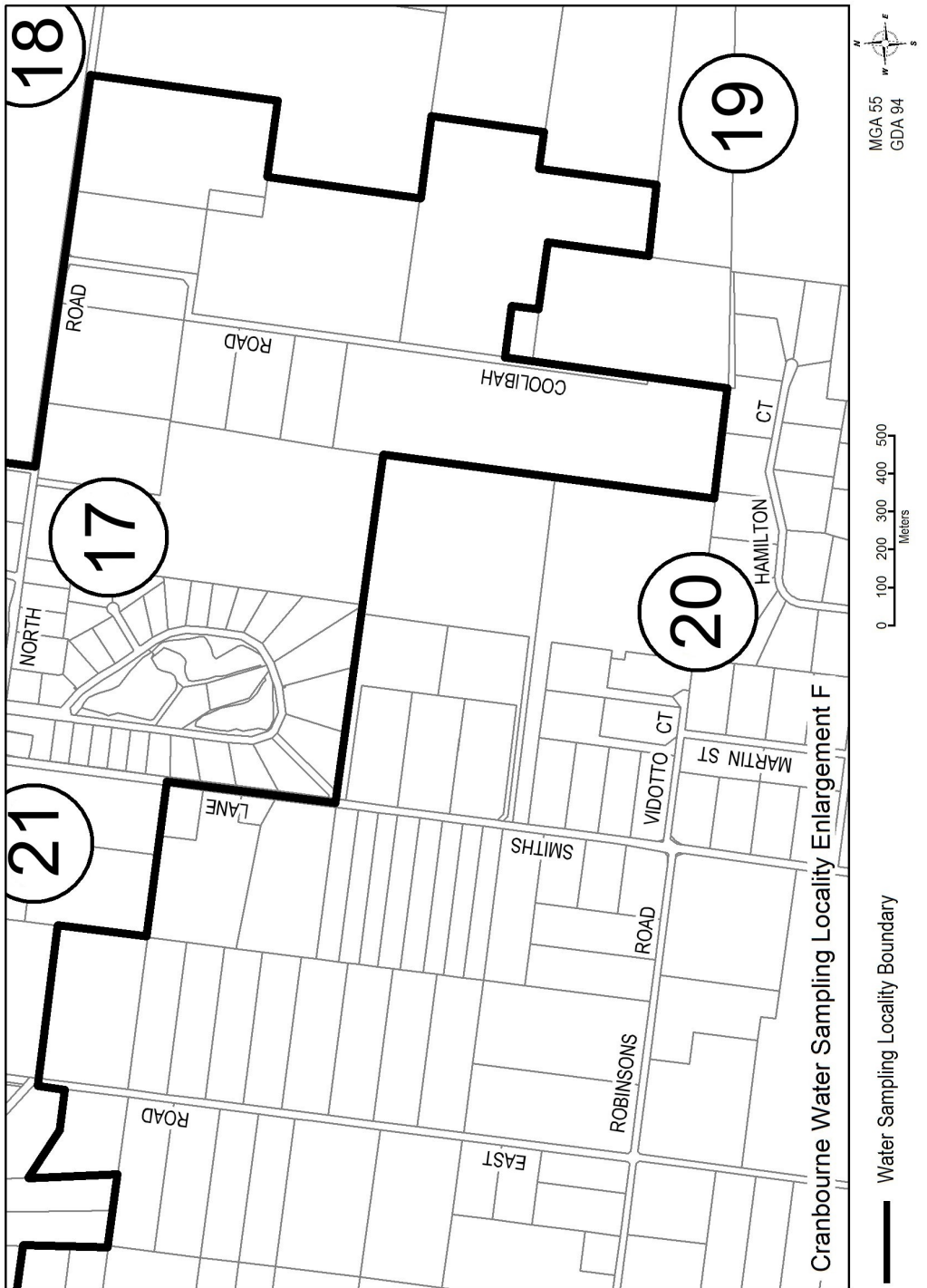


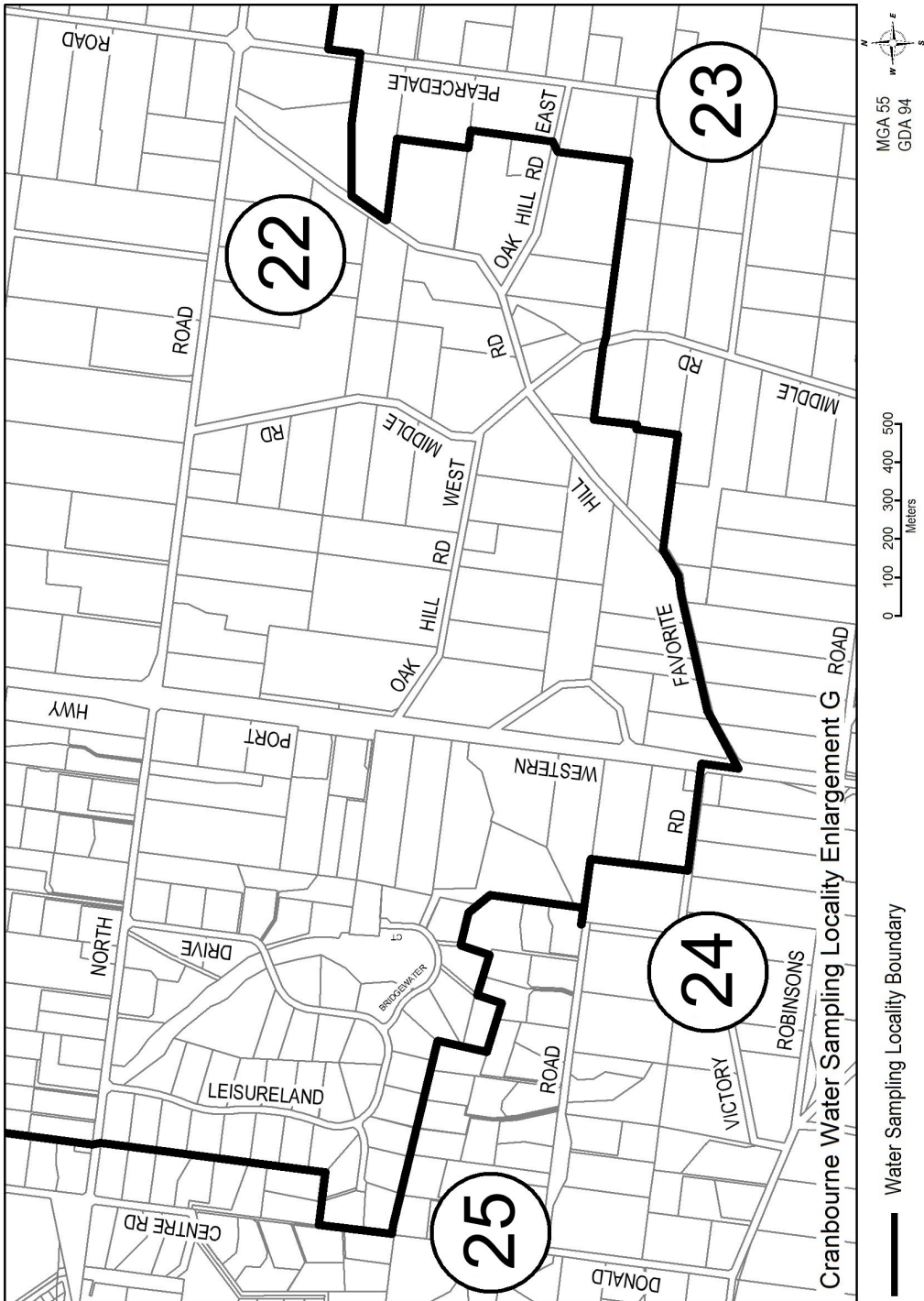
— Water Sampling Locality Boundary

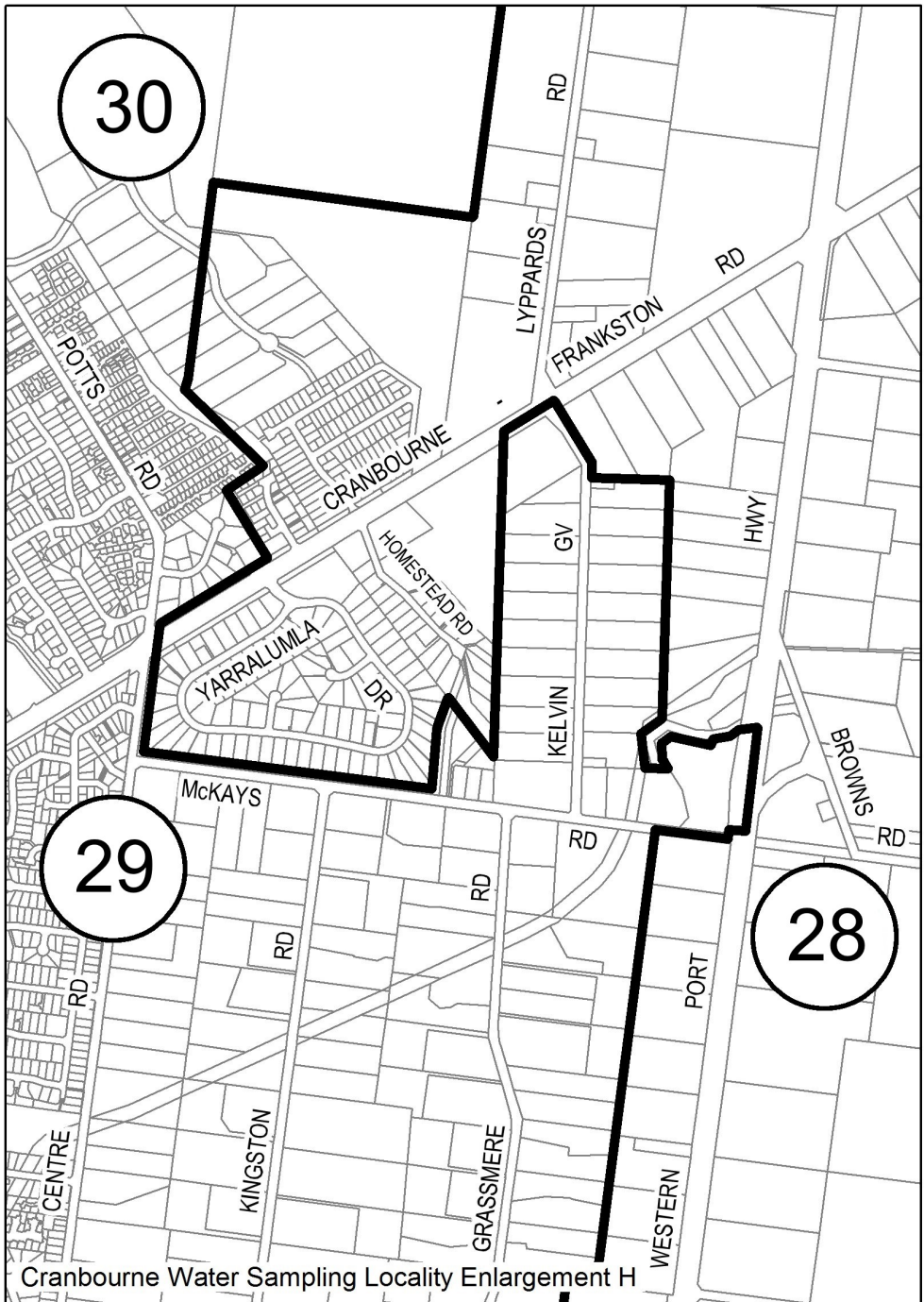


MGA 55
GDA 94

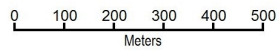






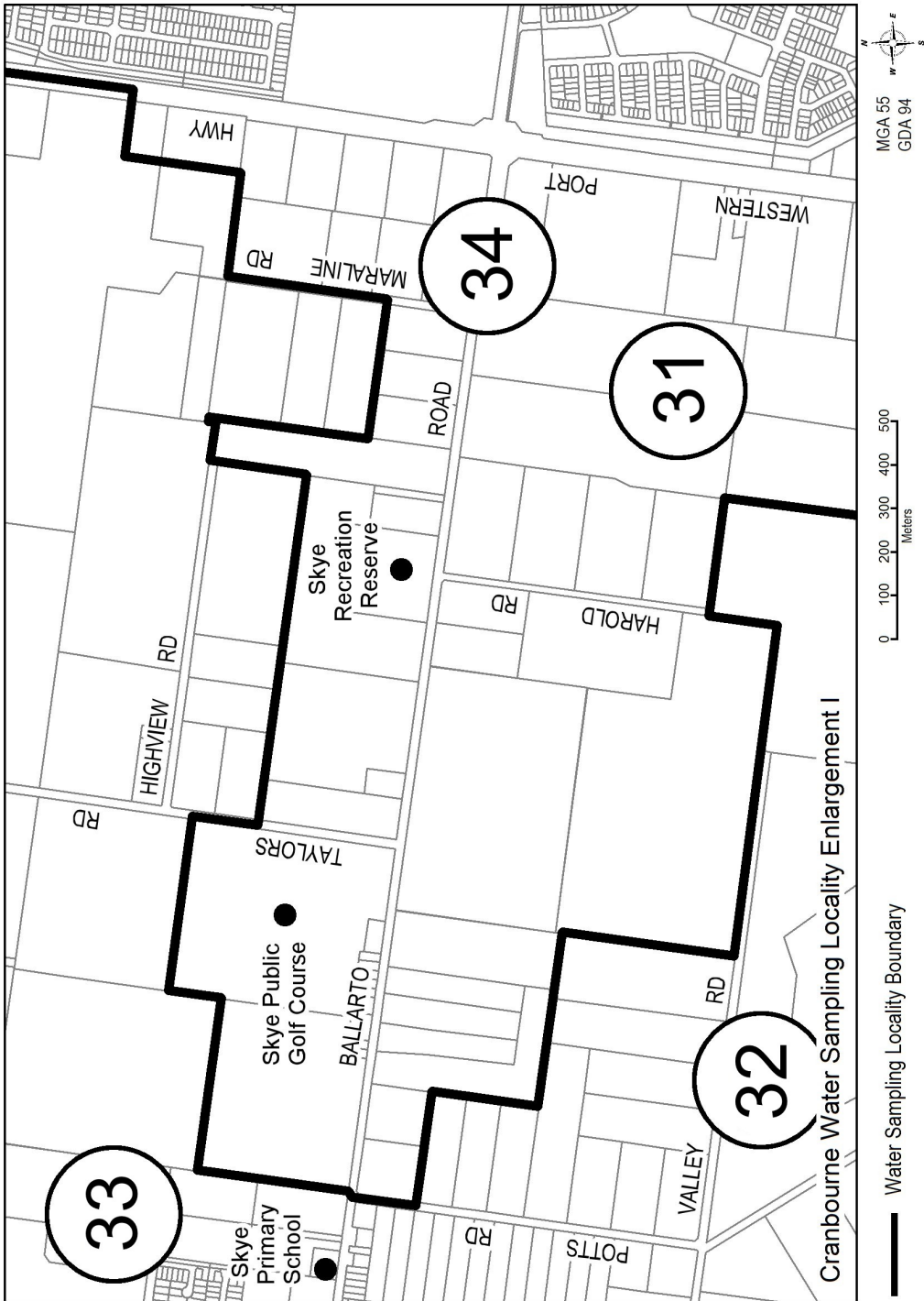


— Water Sampling Locality Boundary



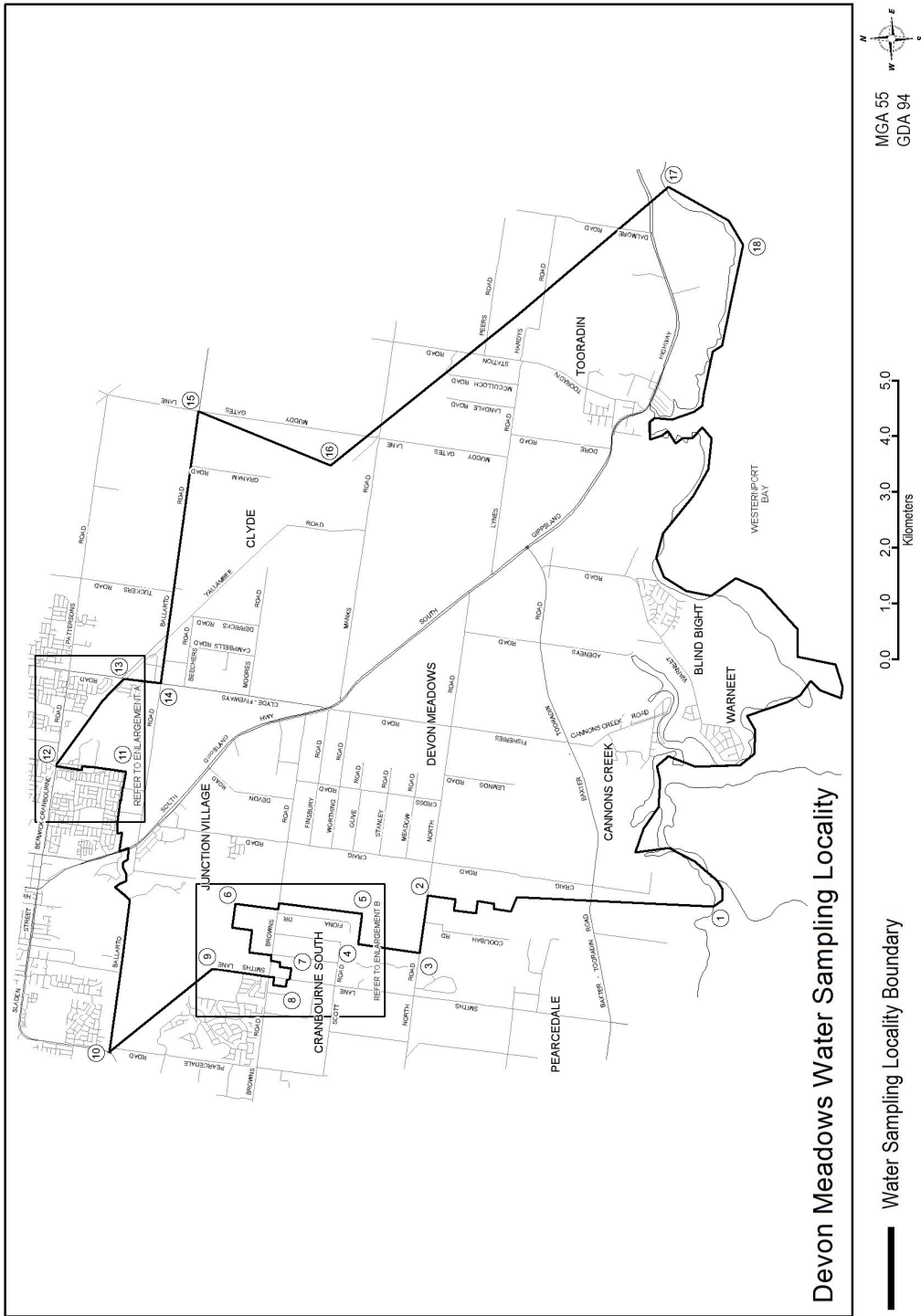
MGA 55
GDA 94

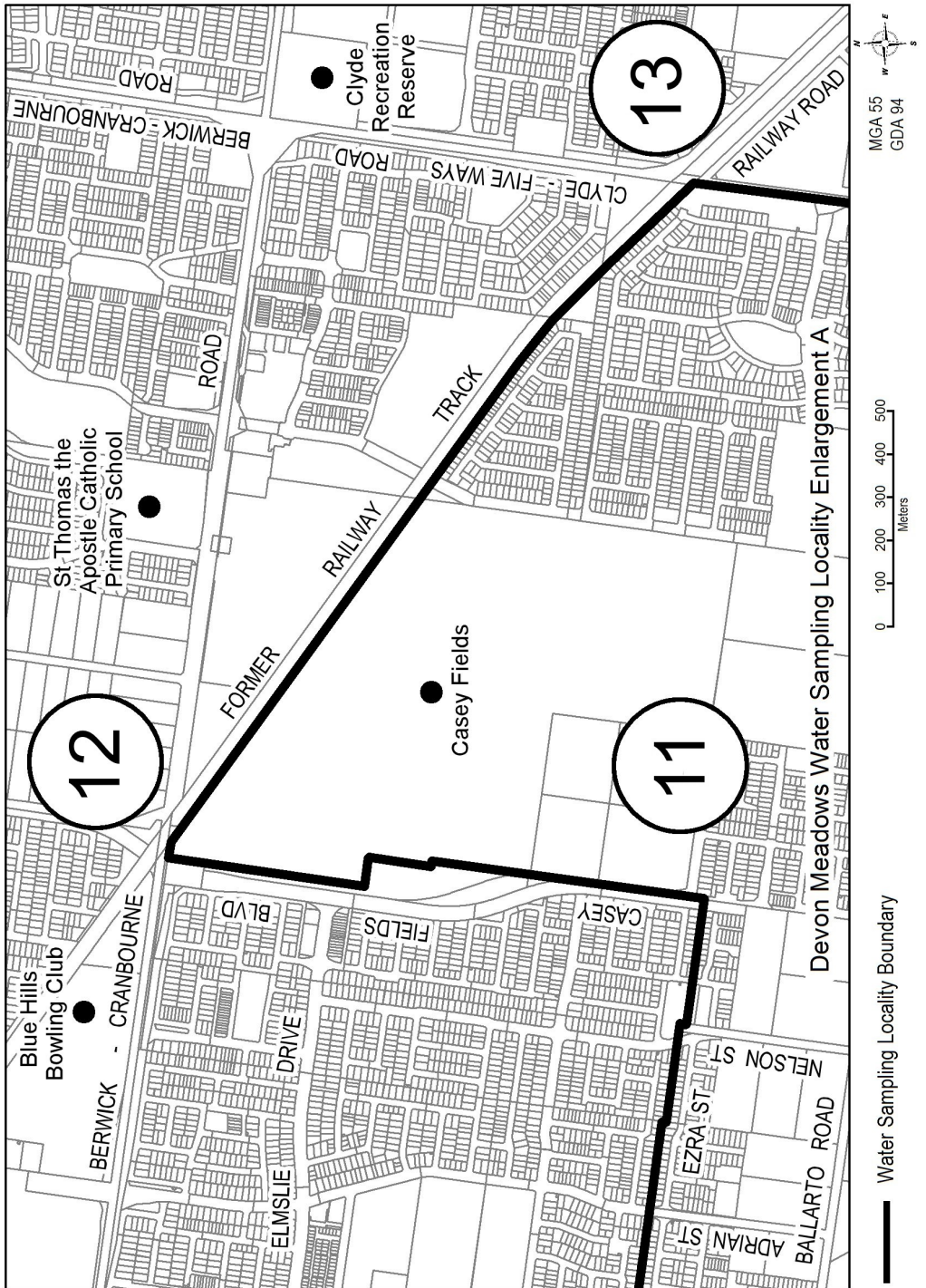


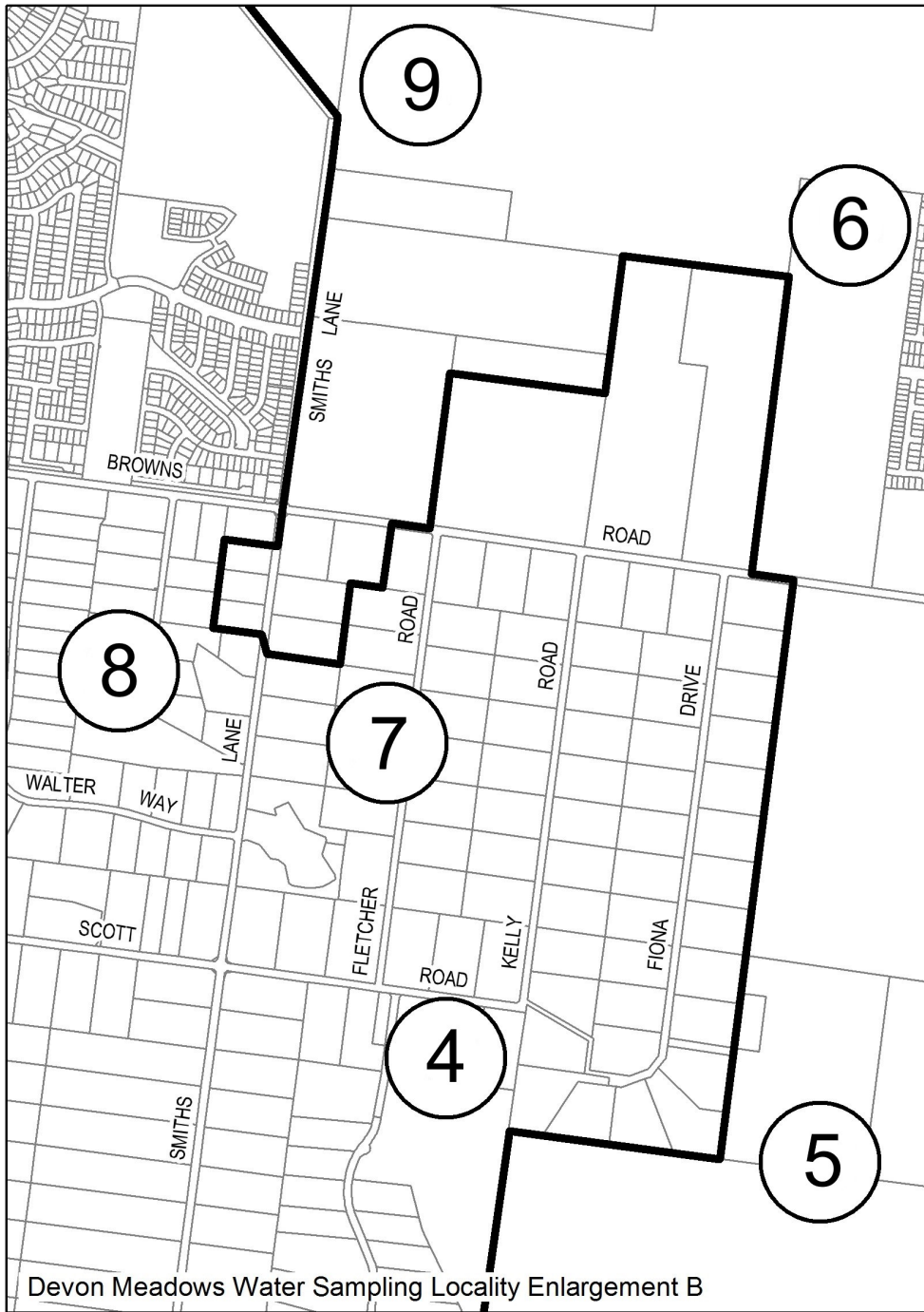


WATER SAMPLING LOCALITY – DEVON MEADOWS

Coordinate	Easting	Northing
1	349141.580	5768159.979
2	349343.805	5773272.584
3	348313.135	5773416.573
4	348469.012	5774514.825
5	349011.504	5774441.466
6	349189.404	5776714.649
7	348035.222	5775714.828
8	347703.194	5775808.232
9	348025.748	5777129.171
10	346540.151	5778973.282
11	351559.520	5778676.470
12	351653.901	5779916.610
13	353219.401	5778699.084
14	353136.126	5778046.804
15	358010.371	5777373.663
16	357035.888	5775015.178
17	362026.600	5768963.423
18	360987.524	5767625.801







Water Sampling Locality Boundary

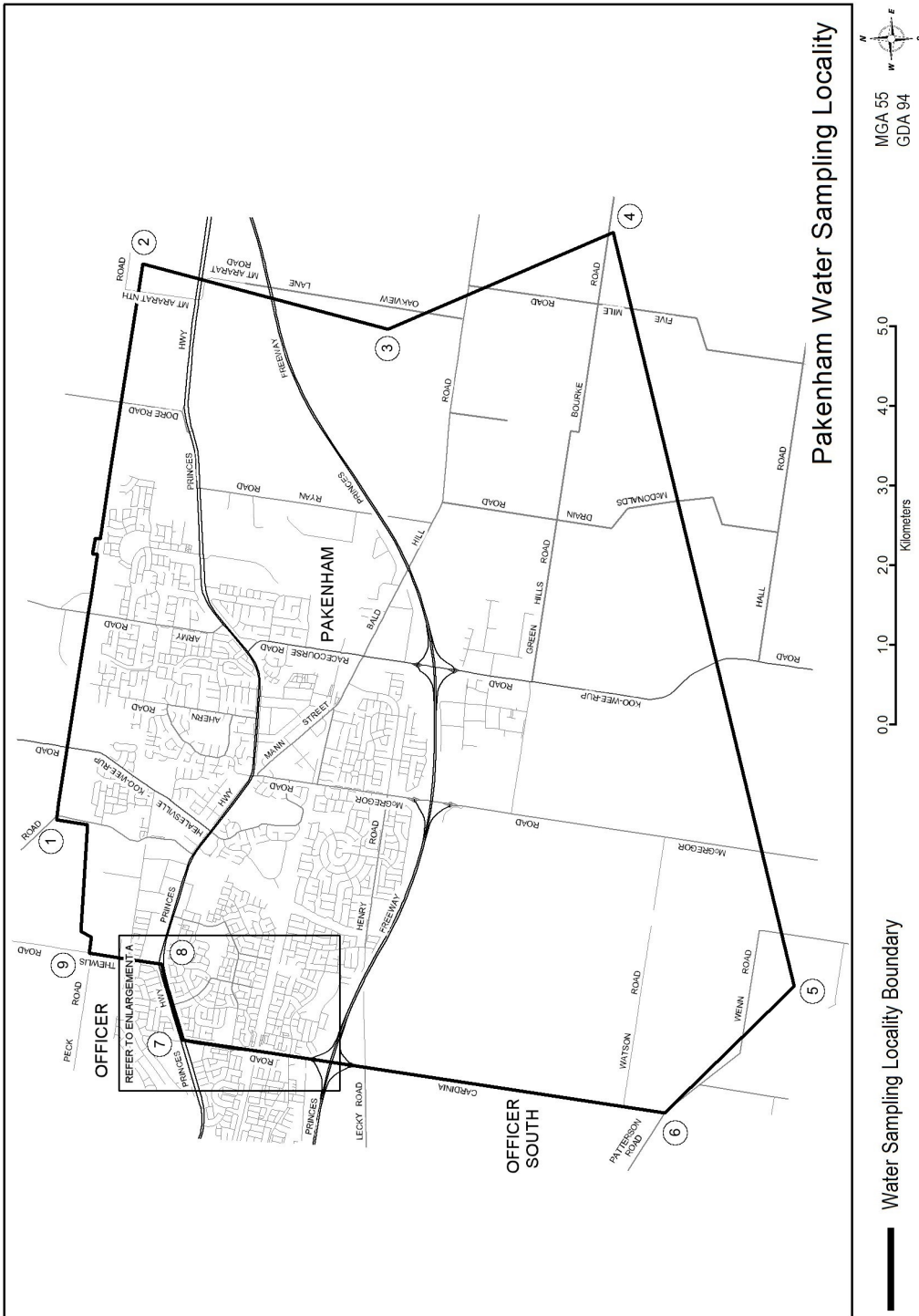
0 100 200 300 400 500
Meters

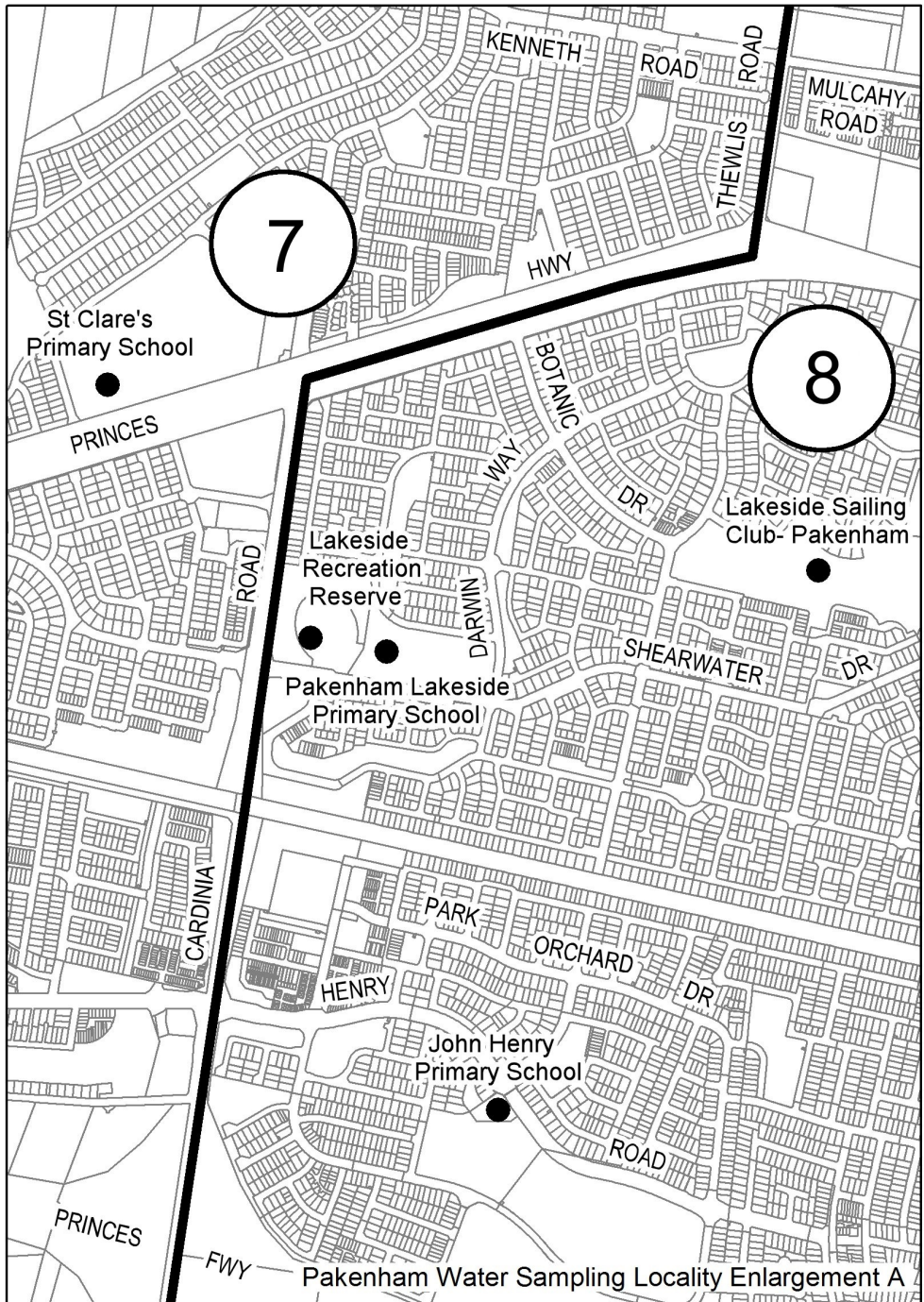
MGA 55
GDA 94



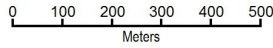
WATER SAMPLING LOCALITY – PAKENHAM

Coordinate	Easting	Northing
1	365698.103	5787651.866
2	372663.809	5786573.395
3	371849.341	5783495.395
4	373065.368	5780676.423
5	363607.366	5778408.216
6	362016.892	5780030.374
7	362931.951	5786075.340
8	363884.621	5786337.428
9	364020.569	5787243.223





Water Sampling Locality Boundary

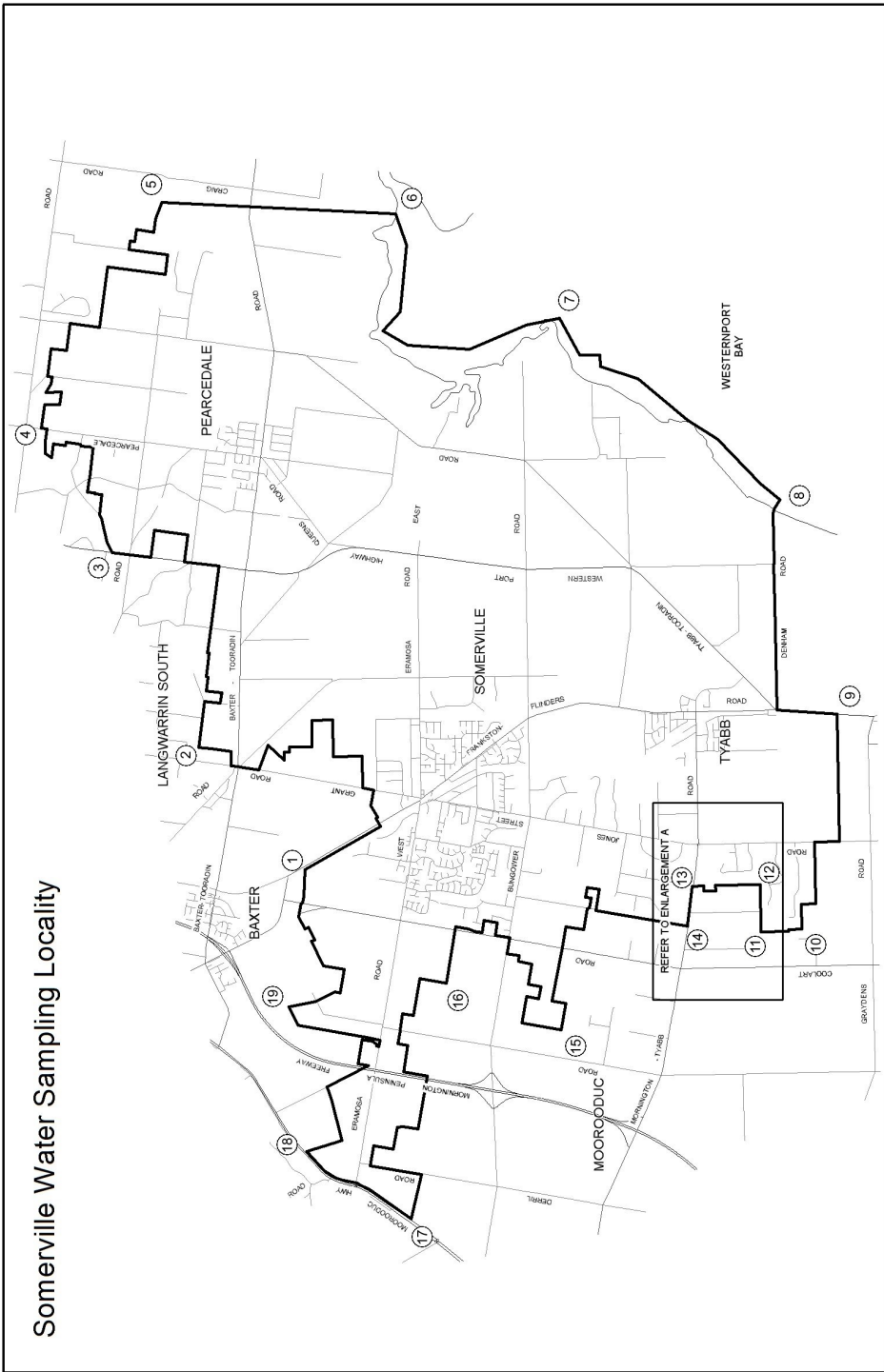


MGA 55
GDA 94



WATER SAMPLING LOCALITY – SOMERVILLE

Coordinate	Easting	Northing
1	339243.649	5769525.527
2	341087.995	5771127.300
3	344029.993	5772428.515
4	345903.135	5773496.323
5	349311.149	5771679.684
6	349141.580	5768159.979
7	347565.335	5765693.899
8	344822.634	5762378.465
9	341590.668	5761515.515
10	338345.955	5762046.623
11	338309.691	5762659.892
12	339023.302	5762674.173
13	338994.983	5763691.375
14	338395.585	5763767.445
15	336831.785	5765666.103
16	337533.307	5767399.556
17	333980.397	5767930.337
18	334991.763	5769504.347
19	337178.793	5769774.410

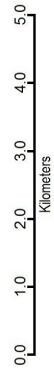


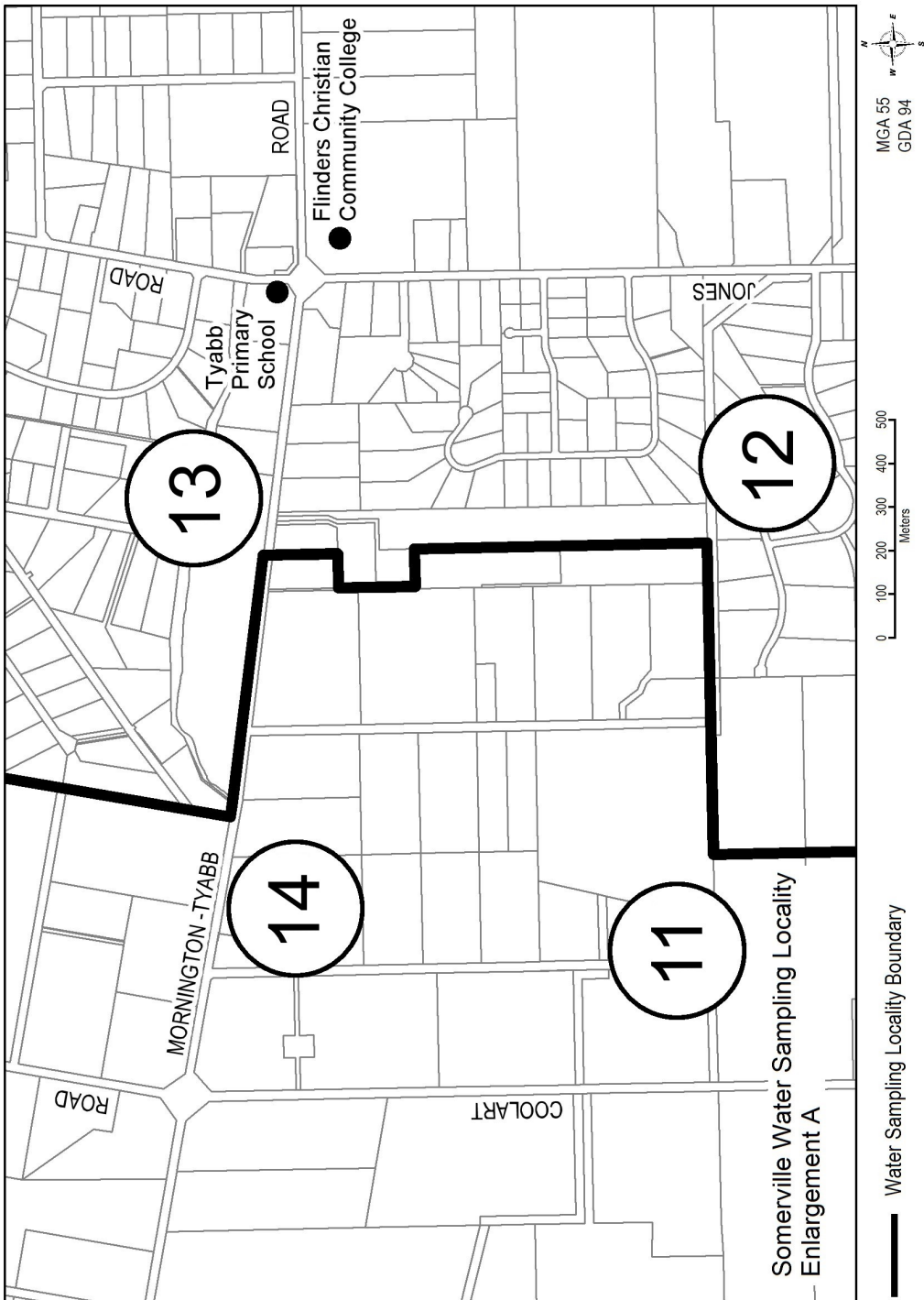
Somerville Water Sampling Locality

Water Sampling Locality Boundary



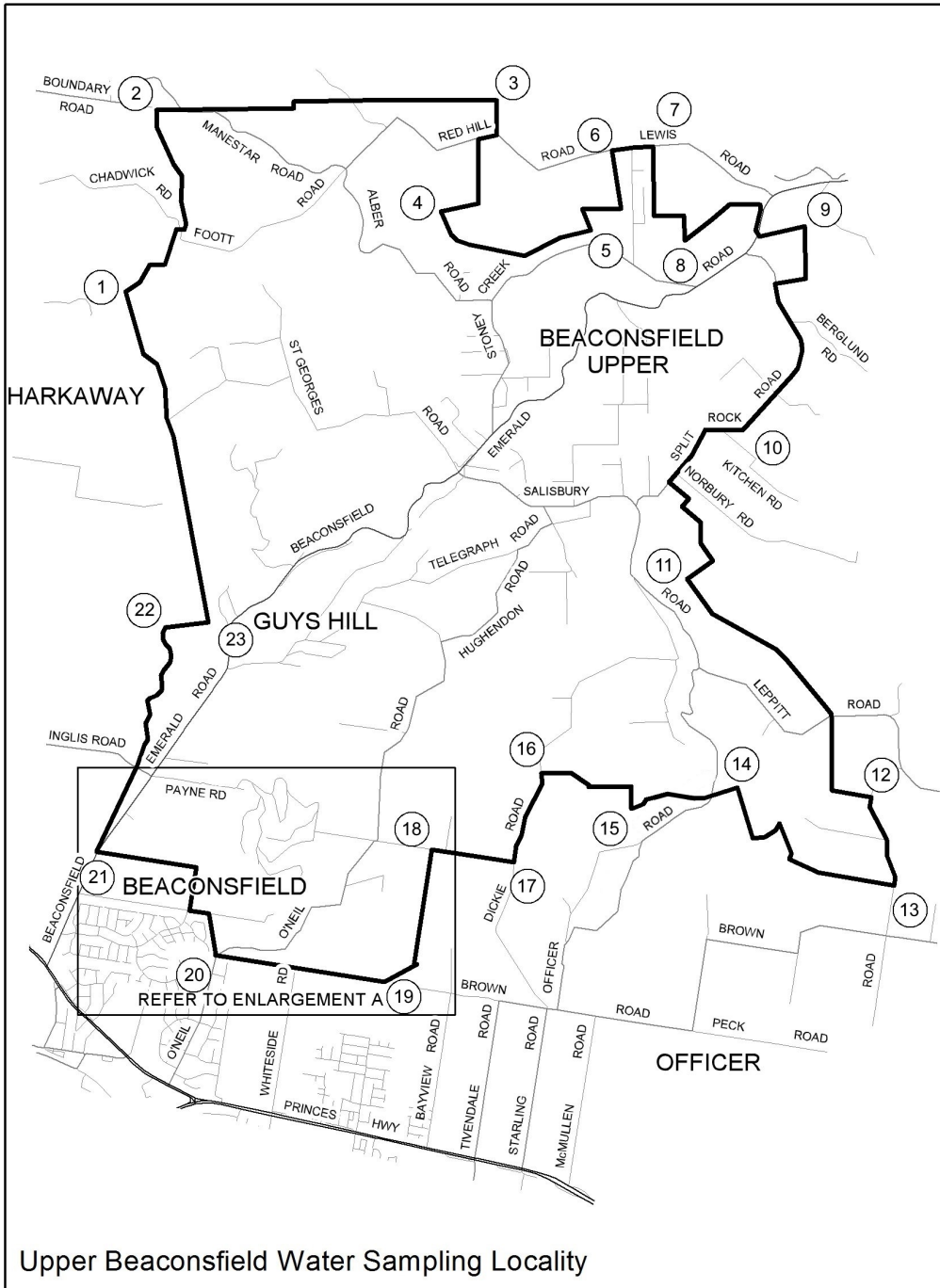
MGA 55
GDA 94






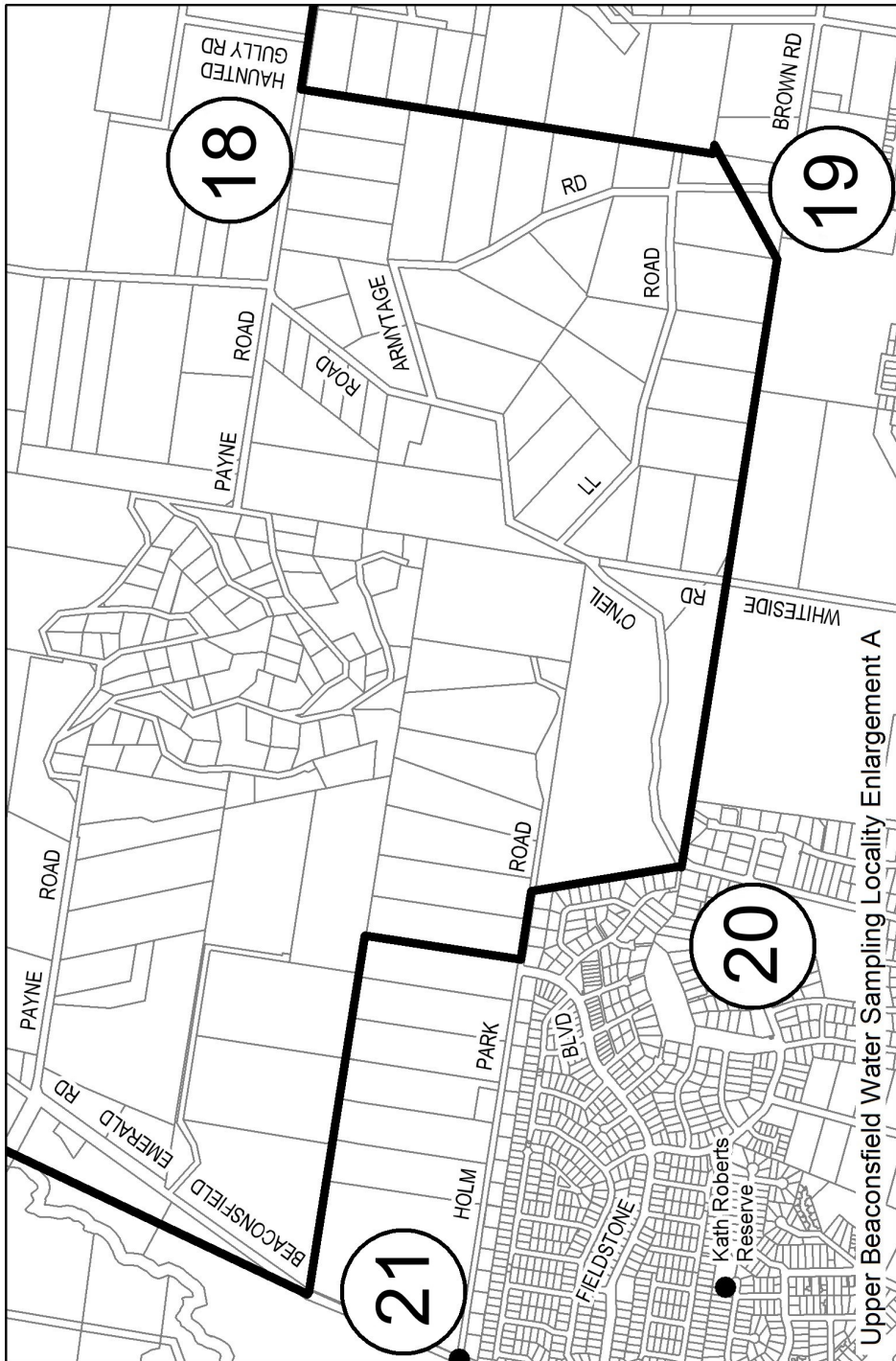
WATER SAMPLING LOCALITY – UPPER BEACONSFIELD

Coordinate	Easting	Northing
1	357389.791	5794066.662
2	357666.259	5795690.549
3	360711.919	5795778.278
4	360208.606	5794783.285
5	361550.668	5794617.637
6	361738.179	5795329.464
7	362107.965	5795363.210
8	362393.868	5794525.676
9	363463.441	5794654.578
10	362908.253	5792827.532
11	362412.962	5791496.732
12	364060.046	5789544.070
13	364262.370	5788755.507
14	362861.473	5789629.574
15	361913.776	5789445.814
16	361108.838	5789758.587
17	360863.331	5788965.183
18	360130.891	5789076.403
19	359706.495	5787893.914
20	358195.578	5788141.419
21	357132.249	5789061.698
22	357747.079	5791064.748
23	358129.475	5791109.415



Upper Beaconsfield Water Sampling Locality





Water Sampling Locality Boundary

0 100 200 300 400 500
Meters

MGA 55
GDA 94

bluestar * **PRINT**

The *Victoria Government Gazette* is published by Blue Star Print with the authority of the Government Printer for the State of Victoria

© State of Victoria 2019

This publication is copyright. No part may be reproduced by any process except in accordance with the provisions of the Copyright Act.

Address all enquiries to the Government Printer for the State of Victoria

Level 2, 1 Macarthur Street

Melbourne 3002

Victoria Australia

How To Order**Retail &
Mail Sales****Victoria Government Gazette**

Ground Floor, Building 8,
658 Church Street,
Richmond 3121

DX 106 Melbourne

**Telephone**

(03) 8523 4601

**Fax**

(03) 9600 0478

email

gazette@bluestargroup.com.au

Price Code C