



Victoria Government Gazette

No. S 163 Friday 27 March 2020
By Authority of Victorian Government Printer

Major Transport Projects Facilitation Act 2009

(Section 95(2)(a))

DESIGNATION OF THE PROJECT AREA FOR A DECLARED PROJECT

Bridge Inn Road Upgrade

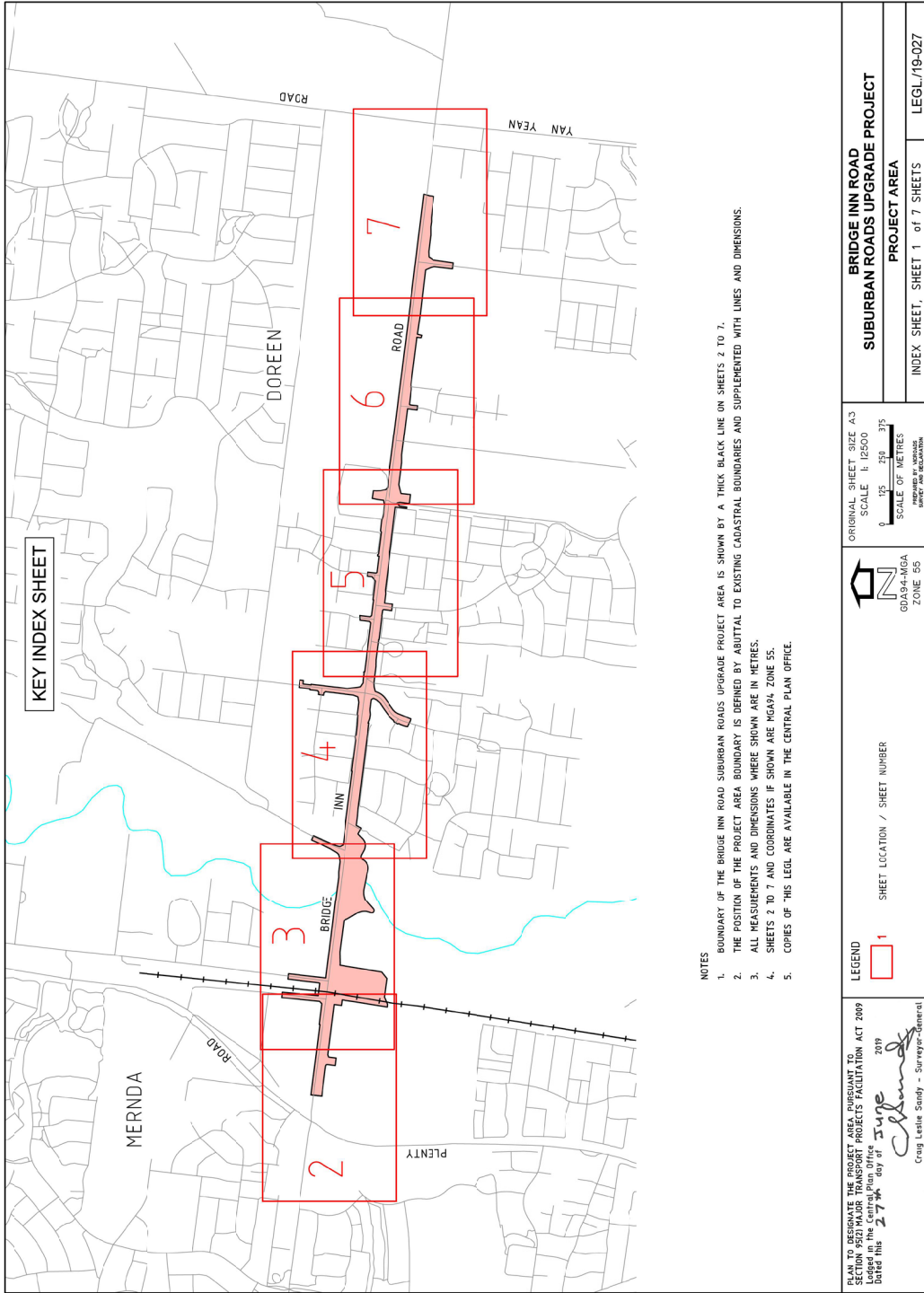
I, Richard Wynne, Minister for Planning, pursuant to section 95(2)(a) of the **Major Transport Projects Facilitation Act 2009** (the Act), designate the area of land shown on the plans signed by the Surveyor-General with references LEGL./19-027 Sheets 1 to 7 (inclusive) lodged at the Central Plan Office on 27 June 2019, and as generally indicated on the map in the Schedule, for the Bridge Inn Road Upgrade declared by the Premier to be a declared project pursuant to section 10(1)(b) of the Act and published in the Government Gazette on 1 August 2019.

This order comes into effect from the date it is published in the Government Gazette.

Dated 13 March 2020

THE HON. RICHARD WYNNE MP
Minister for Planning

SPECIAL



NOTES

1. BOUNDARY OF THE BRIDGE INN ROAD SUBURBAN ROADS UPGRADE PROJECT AREA IS SHOWN BY A THICK BLACK LINE ON SHEETS 2 TO 7.
2. THE POSITION OF THE PROJECT AREA BOUNDARY IS DEFINED BY ABUTTAL TO EXISTING CADASTRAL BOUNDARIES AND SUPPLEMENTED WITH LINES AND DIMENSIONS.
3. ALL MEASUREMENTS AND DIMENSIONS WHERE SHOWN ARE IN METRES.
4. SHEETS 2 TO 7 AND COORDINATES IF SHOWN ARE MGA94, ZONE 55.
5. COPIES OF THIS LEGAL ARE AVAILABLE IN THE CENTRAL PLAN OFFICE.

PLAN TO DESIGNATE THE PROJECT AREA PURSUANT TO THE PROJECTS FACILITATION ACT 2009
 Lodged in the Central Plan Office
 Dated this 27th day of June 2019
Craig Leslie
 Craig Leslie, Surveyor-General

LEGEND
 1

SHEET LOCATION / SHEET NUMBER



ORIGINAL SHEET SIZE A3
 SCALE 1:12500
 SCALE OF METRES
 0 125 250 375
 1:12500
 1:25000
 1:50000

**BRIDGE INN ROAD
 SUBURBAN ROADS UPGRADE PROJECT**
PROJECT AREA
 INDEX SHEET, SHEET 1 of 7 SHEETS
 LEGL/19-027

25/06/2019 27935-16-13-0149

Major Transport Projects Facilitation Act 2009

(Section 95(2)(a))

DESIGNATION OF THE PROJECT AREA FOR A DECLARED PROJECT

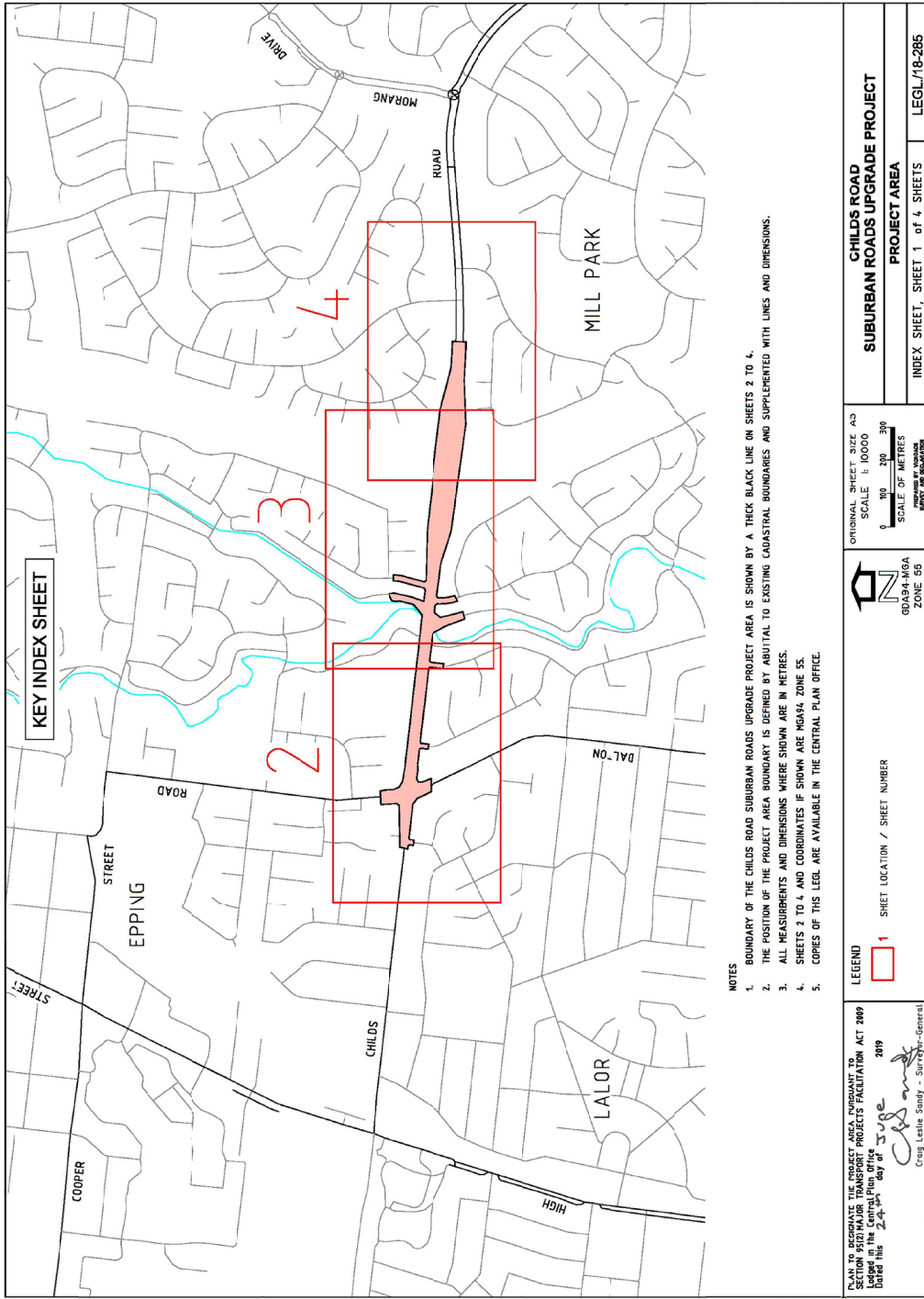
Childs Road Upgrade

I, Richard Wynne, Minister for Planning, pursuant to section 95(2)(a) of the **Major Transport Projects Facilitation Act 2009** (the Act), designate the area of land shown on the plans signed by the Surveyor-General with references LEGL./18-285 Sheets 1 to 4 (inclusive) lodged at the Central Plan Office on 24 June 2019, and as generally indicated on the map in the Schedule, for the Childs Road Upgrade declared by the Premier to be a declared project pursuant to section 10(1)(b) of the Act and published in the Government Gazette on 1 August 2019.

This order comes into effect from the date it is published in the Government Gazette.


Dated 13 March 2020

THE HON. RICHARD WYNNE MP
Minister for Planning



NOTES

1. BOUNDARY OF THE CHILDS ROAD SUBURBAN ROADS UPGRADE PROJECT AREA IS SHOWN BY A THICK BLACK LINE ON SHEETS 2 TO 4.
2. THE POSITION OF THE PROJECT AREA BOUNDARY IS DEFINED BY ABUTMENT TO EXISTING CADASTRAL BOUNDARIES AND SUPPLEMENTED WITH LINES AND DIMENSIONS.
3. ALL MEASUREMENTS AND DIMENSIONS WHERE SHOWN ARE IN METRES.
4. SHEETS 2 TO 4 AND COORDINATES IF SHOWN ARE MGA84, ZONE 55.
5. COPIES OF THIS LEGAL ARE AVAILABLE IN THE CENTRAL PLAN OFFICE.

PLAN TO SUBMIT THE PROJECT AREA PURSUANT TO PROJECTS FACILITATION ACT 2009
 Lodged in the Central Plan Office
 Dated this 24th day of June 2019

 Craig Leslie Sandy - Surveyor-General

LEGEND
 1 SHEET LOCATION / SHEET NUMBER

 MGA
 ZONE 55

ORIGINAL SHEET SIZE A3
 SCALE 1:10000
 0 100 200 300
 SCALE OF METRES
 PROJECT AREA
 MGA84, ZONE 55

**CHILDS ROAD
 SUBURBAN ROADS UPGRADE PROJECT**
 PROJECT AREA
 INDEX SHEET, SHEET 1 of 4 SHEETS
 LEGL/18-285

Major Transport Projects Facilitation Act 2009

(Section 95(2)(a))

DESIGNATION OF THE PROJECT AREA FOR A DECLARED PROJECT

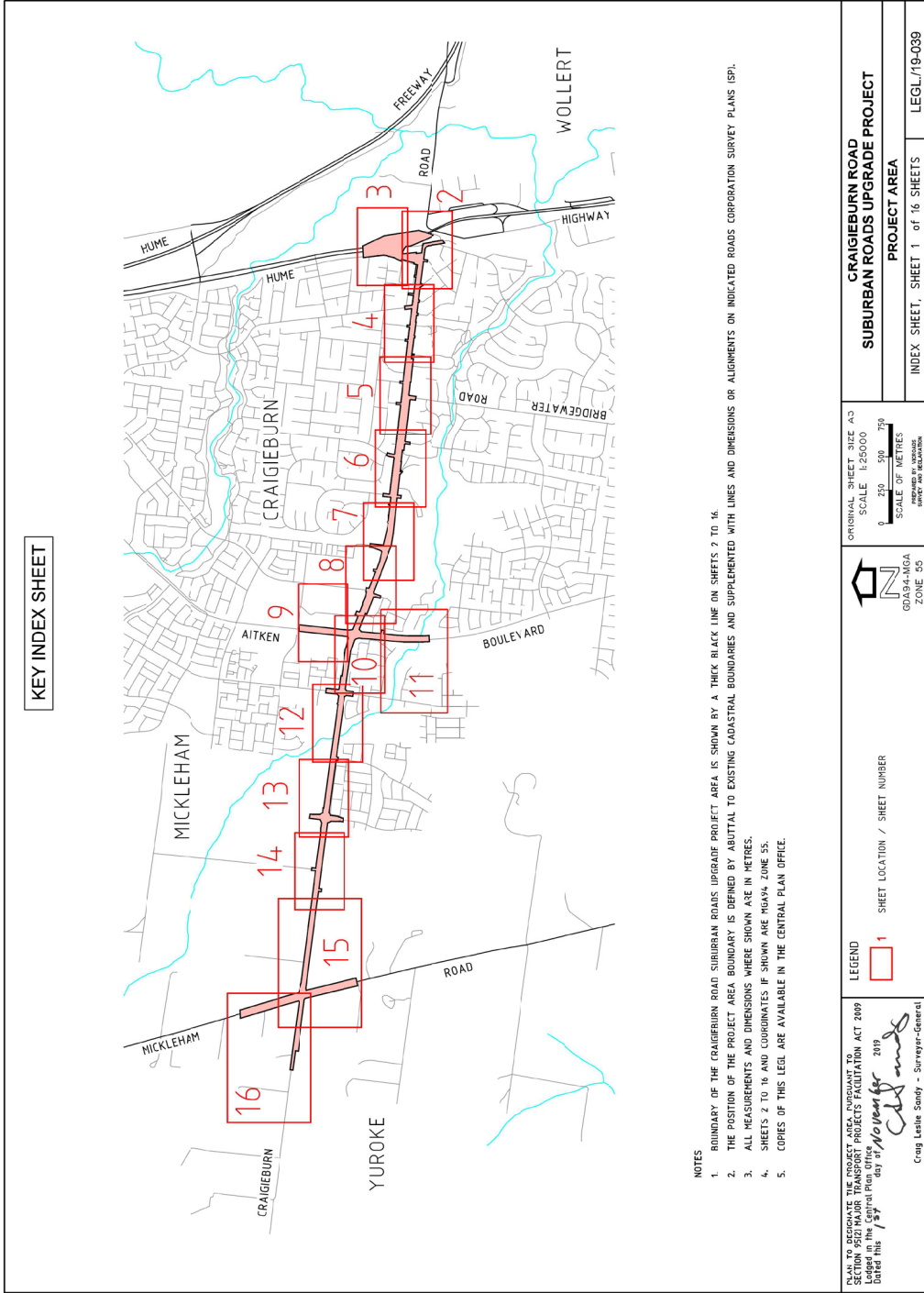
Craigieburn Road Upgrade

I, Richard Wynne, Minister for Planning, pursuant to section 95(2)(a) of the **Major Transport Projects Facilitation Act 2009** (the Act), designate the area of land shown on the plans signed by the Surveyor-General with references LEGL./19-039 Sheets 1 to 16 (inclusive) lodged at the Central Plan Office on 1 November 2019, and as generally indicated on the map in the Schedule, for the Craigieburn Road Upgrade declared by the Premier to be a declared project pursuant to section 10(1)(b) of the Act and published in the Government Gazette on 1 August 2019.

This order comes into effect from the date it is published in the Government Gazette.

Dated 13 March 2020

THE HON. RICHARD WYNNE MP
Minister for Planning



KEY INDEX SHEET

NOTES

1. BOUNDARY OF THE CRAIGIEBURN ROAD SUBURBAN ROADS UPGRADE PROJECT AREA IS SHOWN BY A THICK BLACK LINE ON SHEETS 2 TO 16.
2. THE POSITION OF THE PROJECT AREA BOUNDARY IS DEFINED BY ABUTTAL TO EXISTING CADASTRAL BOUNDARIES AND SUPPLEMENTED WITH LINES AND DIMENSIONS OR ALIGNMENTS ON INDICATED ROADS CORPORATION SURVEY PLANS (SP).
3. ALL MEASUREMENTS AND DIMENSIONS WHERE SHOWN ARE IN METRES.
4. SHEETS 2 TO 16 AND COORDINATES IF SHOWN ARE MGA94 ZONE 55.
5. COPIES OF THIS LEGAL ARE AVAILABLE IN THE CENTRAL PLAN OFFICE.

PLAN TO DESIGNATE THE PROJECT AREA PURSUANT TO THE PROJECTS FACILITATION ACT 2009
 Lodged in the Central Plan Office
 Dated this 17th day of November 2019
Craig Little
 Craig Little Sandy - Surveyor-General

LEGEND
 1 SHEET LOCATION / SHEET NUMBER



GD094-MGA
 ZONE 55

ORIGINAL SHEET SIZE A3
 SCALE 1:25000
 0 250 500 750
 SCALE OF METRES
 PREPARED BY NODAS
 UNDER THE REGULATION

CRAIGIEBURN ROAD
 SUBURBAN ROADS UPGRADE PROJECT
 PROJECT AREA
 INDEX SHEET, SHEET 1 of 16 SHEETS
 LEGL/19-039

29135-16-03-043gn 27/11/2019

Major Transport Projects Facilitation Act 2009

(Section 95(2)(a))

DESIGNATION OF THE PROJECT AREA FOR A DECLARED PROJECT

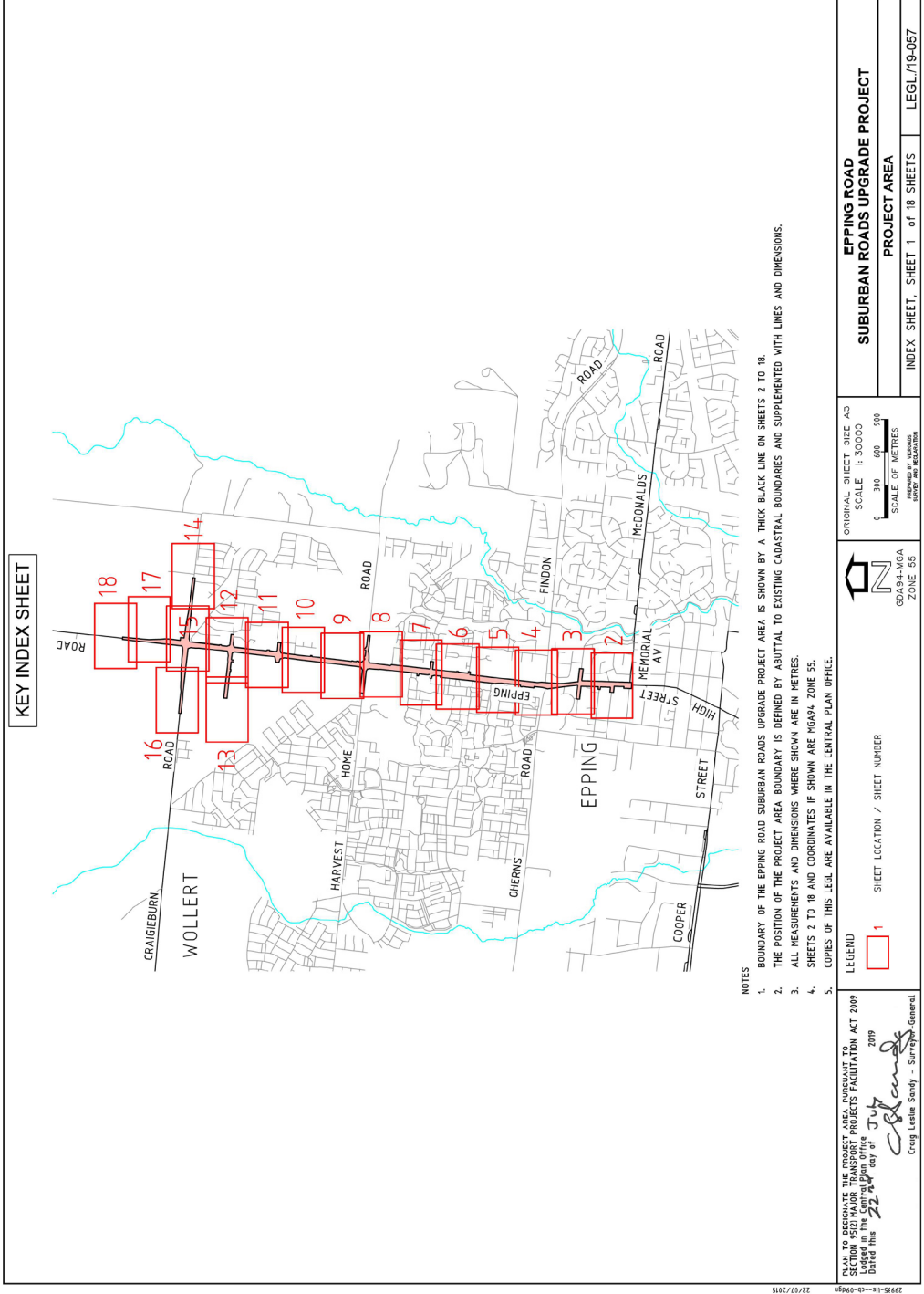
Epping Road Upgrade

I, Richard Wynne, Minister for Planning, pursuant to section 95(2)(a) of the **Major Transport Projects Facilitation Act 2009** (the Act), designate the area of land shown on the plans signed by the Surveyor-General with references LEGL./19-057 Sheets 1 to 18 (inclusive) lodged at the Central Plan Office on 22 July 2019, and as generally indicated on the map in the Schedule, for the Epping Road Upgrade declared by the Premier to be a declared project pursuant to section 10(1)(b) of the Act and published in the Government Gazette on 1 August 2019.

This order comes into effect from the date it is published in the Government Gazette.

Dated 13 March 2020

THE HON. RICHARD WYNNE MP
Minister for Planning



KEY INDEX SHEET

- NOTES
1. BOUNDARY OF THE EPPING ROAD SUBURBAN ROADS UPGRADE PROJECT AREA IS SHOWN BY A THICK BLACK LINE ON SHEETS 2 TO 18.
 2. THE POSITION OF THE PROJECT AREA BOUNDARY IS DEFINED BY ABUTTAL TO EXISTING CADASTRAL BOUNDARIES AND SUPPLEMENTED WITH LINES AND DIMENSIONS.
 3. ALL MEASUREMENTS AND DIMENSIONS WHERE SHOWN ARE IN METRES.
 4. SHEETS 2 TO 18 AND COORDINATES IF SHOWN ARE MGA84 ZONE 55.
 5. COPIES OF THIS LEG. ARE AVAILABLE IN THE CENTRAL PLAN OFFICE.

LEGEND

1 SHEET LOCATION / SHEET NUMBER

ORIGINAL SHEET SIZE A3
SCALE 1:30000
0 300 600 900
SCALE OF METRES
APPLY TO PLANNING

GDA94-MGA
ZONE 55

EPPING ROAD	
SUBURBAN ROADS UPGRADE PROJECT	
PROJECT AREA	
INDEX SHEET, SHEET 1 of 18 SHEETS	LEGL/19-057

PLAN TO DESIGNATE THE PROJECT AREA PURSUANT TO PROJECTS FACILITATION ACT 2009
 Lodged in the Central Plan Office
 Dated this 22nd day of July 2019
Craig Leslie Sandy
 Craig Leslie Sandy - Surveyor-General

Major Transport Projects Facilitation Act 2009

(Section 95(2)(a))

DESIGNATION OF THE PROJECT AREA FOR A DECLARED PROJECT

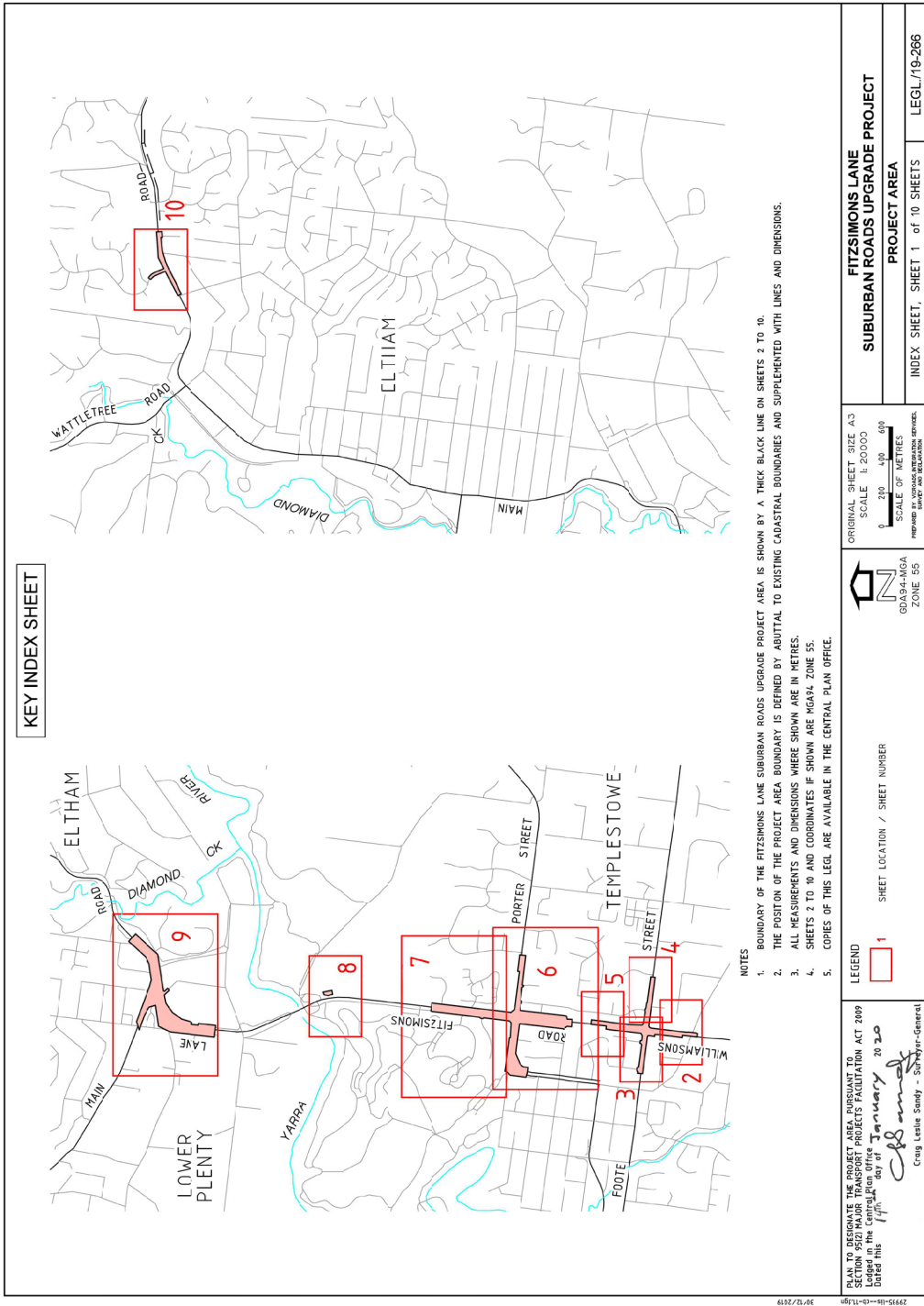
Fitzsimons Lane Upgrade

I, Richard Wynne, Minister for Planning, pursuant to section 95(2)(a) of the **Major Transport Projects Facilitation Act 2009** (the Act), designate the area of land shown on the plans signed by the Surveyor-General with references LEGL./19-266 Sheets 1 to 10 (inclusive) lodged at the Central Plan Office on 14 January 2020, and as generally indicated on the map in the Schedule, for the Fitzsimons Lane Upgrade declared by the Premier to be a declared project pursuant to section 10(1)(b) of the Act and published in the Government Gazette on 1 August 2019.

This order comes into effect from the date it is published in the Government Gazette.

Dated 13 March 2020

THE HON. RICHARD WYNNE MP
Minister for Planning



KEY INDEX SHEET

PLAN TO DESIGNATE THE PROJECT AREA PURSUANT TO THE PROJECTS FACILITATION ACT 2009
 Lodged in the Central Plan Office on 14th day of January 20 20
 Dated this 14th day of January 20 20

Craig Leslie Smyth - Secretary-General

NOTES

1. BOUNDARY OF THE FITZSIMONS LANE SUBURBAN ROADS UPGRADE PROJECT AREA IS SHOWN BY A THICK BLACK LINE ON SHEETS 2 TO 10.
2. THE POSITION OF THE PROJECT AREA BOUNDARY IS DEFINED BY ABUTTAL TO EXISTING CADASTRAL BOUNDARIES AND SUPPLEMENTED WITH LINES AND DIMENSIONS.
3. ALL MEASUREMENTS AND DIMENSIONS WHERE SHOWN ARE IN METRES.
4. SHEETS 2 TO 10 AND COORDINATES IF SHOWN ARE MGA94, ZONE 55.
5. COPIES OF THIS LEGAL ARE AVAILABLE IN THE CENTRAL PLAN OFFICE.

LEGEND

1 SHEET LOCATION / SHEET NUMBER

ORIGINAL SHEET SIZE A3
SCALE 1:20000
 0 200 400 600
SCALE OF METRES
 PREPARED BY SURBANA CONSULTANTS SERVICES
 SURBANA CONSULTANTS SERVICES

FITZSIMONS LANE
SUBURBAN ROADS UPGRADE PROJECT
PROJECT AREA
 INDEX SHEET, SHEET 1 of 10 SHEETS
 LEGL/19-266

29935-16-00-01-15gn 4183/27/20

Major Transport Projects Facilitation Act 2009

(Section 95(2)(a))

DESIGNATION OF THE PROJECT AREA FOR A DECLARED PROJECT

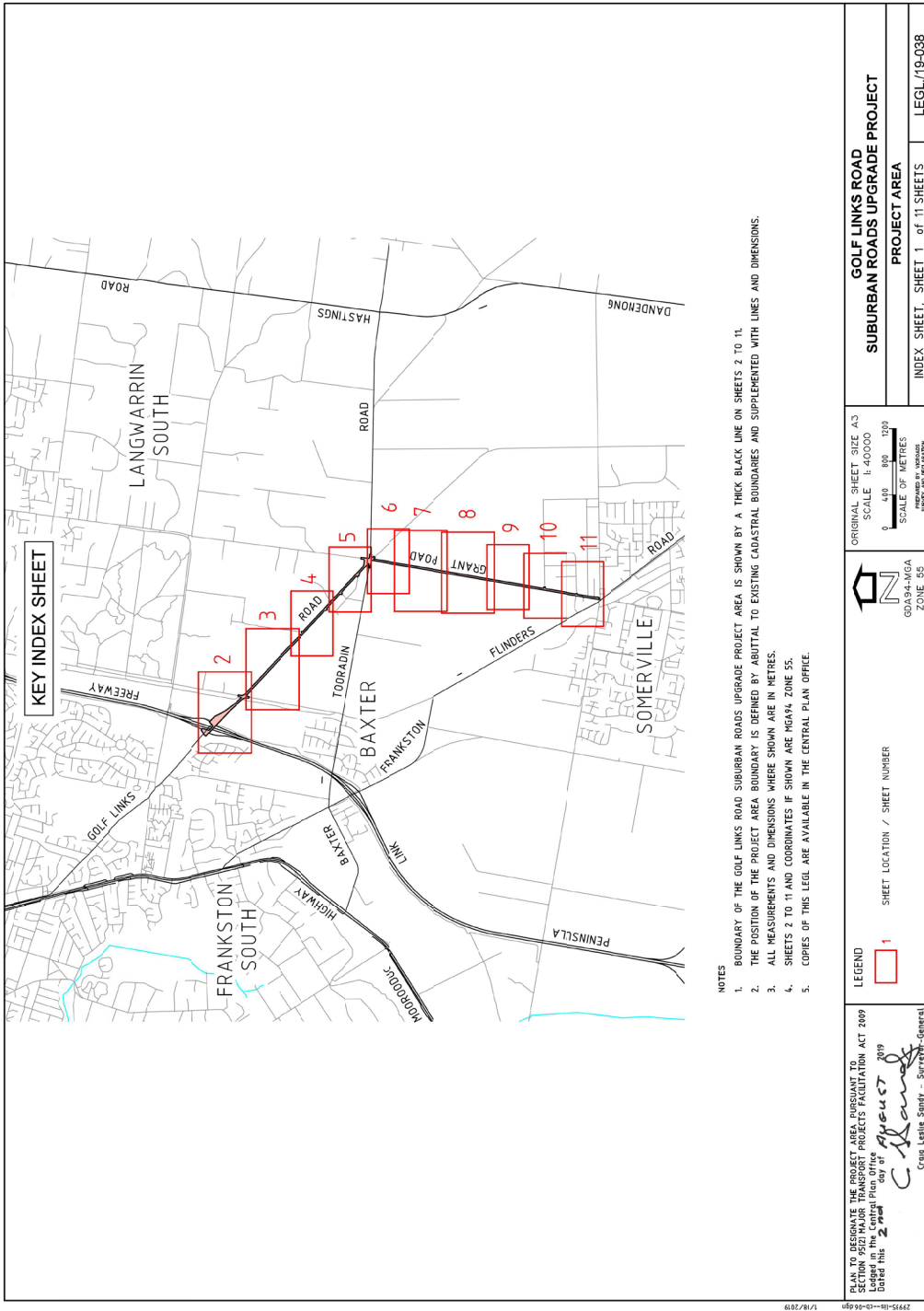
Golf Links Road Upgrade

I, Richard Wynne, Minister for Planning, pursuant to section 95(2)(a) of the **Major Transport Projects Facilitation Act 2009** (the Act), designate the area of land shown on the plans signed by the Surveyor-General with references LEGL./19-038 Sheets 1 to 11 (inclusive) lodged at the Central Plan Office on 2 August 2019, and as generally indicated on the map in the Schedule, for the Golf Links Road Upgrade declared by the Premier to be a declared project pursuant to section 10(1)(b) of the Act and published in the Government Gazette on 1 August 2019.

This order comes into effect from the date it is published in the Government Gazette.

Dated 13 March 2020

THE HON. RICHARD WYNNE MP
Minister for Planning



- NOTES**
1. BOUNDARY OF THE GOLF LINKS ROAD SUBURBAN ROADS UPGRADE PROJECT AREA IS SHOWN BY A THICK BLACK LINE ON SHEETS 2 TO 11.
 2. THE POSITION OF THE PROJECT AREA BOUNDARY IS DEFINED BY ABUTTAL TO EXISTING CADASTRAL BOUNDARIES AND SUPPLEMENTED WITH LINES AND DIMENSIONS.
 3. ALL MEASUREMENTS AND DIMENSIONS WHERE SHOWN ARE IN METRES.
 4. SHEETS 2 TO 11 AND COORDINATES IF SHOWN ARE MGA84 ZONE 55.
 5. COPIES OF THIS LEGAL ARE AVAILABLE IN THE CENTRAL PLAN OFFICE.

<p>PLAN TO DESIGNATE THE PROJECT AREA PURSUANT TO THE PROJECTS FACILITATION ACT 2009 Lodged in the Central Plan Office day of August 2019 Dated this 2nd day of August 2019 Craig Leitch-Sandif - Surveyor-General</p>	<p>LEGEND</p> <div style="display: flex; align-items: center; justify-content: center;"> <div style="border: 1px solid red; width: 15px; height: 15px; margin-right: 5px;"></div> 1 </div> <p>SHEET LOCATION / SHEET NUMBER</p>	<p>Geographical Indication ZONE 55</p>	<p>ORIGINAL SHEET SIZE A3 SCALE 1:40000 0 400 800 1200 SCALE OF METRES PREPARED BY SURVEYOR UNDER THE REGULATION</p>
<p>GOLF LINKS ROAD SUBURBAN ROADS UPGRADE PROJECT</p>		<p>PROJECT AREA</p>	
<p>INDEX SHEET, SHEET 1 of 11 SHEETS</p>		<p>LEGL/19-038</p>	

1/19/2787 29315-16-03-06-09

Major Transport Projects Facilitation Act 2009

(Section 95(2)(a))

DESIGNATION OF THE PROJECT AREA FOR A DECLARED PROJECT

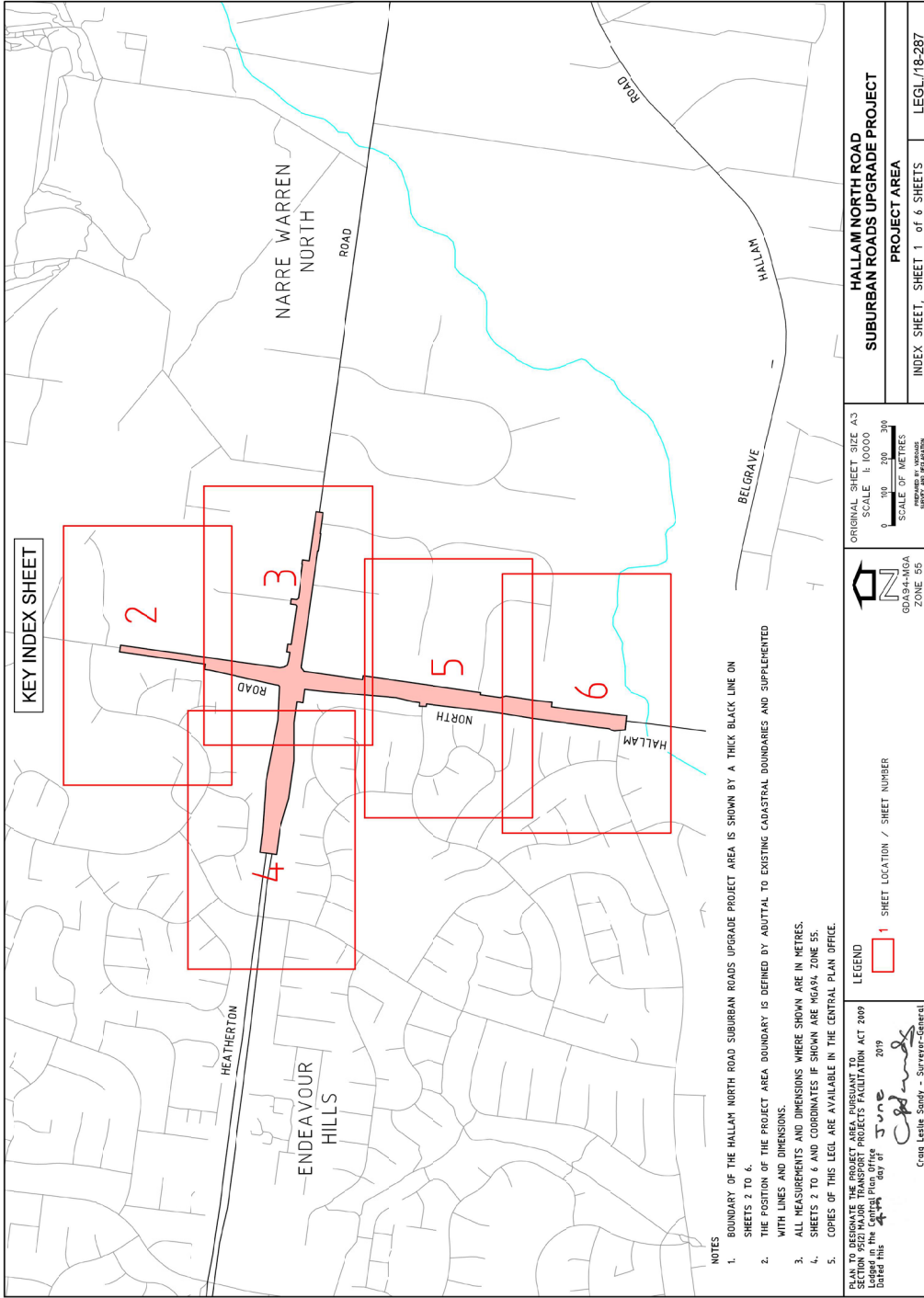
Hallam North Road Upgrade

I, Richard Wynne, Minister for Planning, pursuant to section 95(2)(a) of the **Major Transport Projects Facilitation Act 2009** (the Act), designate the area of land shown on the plans signed by the Surveyor-General with references LEGL./18-287 Sheets 1 to 6 (inclusive) lodged at the Central Plan Office on 4 June 2019, and as generally indicated on the map in the Schedule, for the Hallam North Road Upgrade declared by the Premier to be a declared project pursuant to section 10(1)(b) of the Act and published in the Government Gazette on 1 August 2019.

This order comes into effect from the date it is published in the Government Gazette.

Dated 13 March 2020

THE HON. RICHARD WYNNE MP
Minister for Planning



- NOTES**
1. BOUNDARY OF THE HALLAM NORTH ROAD SUBURBAN ROADS UPGRADE PROJECT AREA IS SHOWN BY A THICK BLACK LINE ON SHEETS 2 TO 6.
 2. THE POSITION OF THE PROJECT AREA BOUNDARY IS DEFINED BY ADUTTAL TO EXISTING CADASTRAL BOUNDARIES AND SUPPLEMENTED WITH LINES AND DIMENSIONS.
 3. ALL MEASUREMENTS AND DIMENSIONS WHERE SHOWN ARE IN METRES.
 4. SHEETS 2 TO 6 AND COORDINATES IF SHOWN ARE MGA94, ZONE 55.
 5. COPIES OF THIS LEGL ARE AVAILABLE IN THE CENTRAL PLAN OFFICE.

PLAN TO DESIGNATE THE PROJECT AREA PURSUANT TO THE PROJECTS FACILITATION ACT 2009
 Lodged in the Central Plan Office
 Dated this 4th day of June 2019
Craig Leslie Soudy
 Craig Leslie Soudy - Surveyor-General

LEGEND

1 SHEET LOCATION / SHEET NUMBER

ORIGINAL SHEET SIZE A3
 SCALE 1:10000
 SCALE OF METRES
 PREPARED BY SURVEYS
 UNDER THE SURVEYS ACT 2001

HALLAM NORTH ROAD
 SUBURBAN ROADS UPGRADE PROJECT

PROJECT AREA

INDEX SHEET, SHEET 1 of 6 SHEETS

LEGL/18-287

27915-16-03-17259
 1/01/191

Major Transport Projects Facilitation Act 2009
(Section 95(2)(a))

DESIGNATION OF THE PROJECT AREA FOR A DECLARED PROJECT

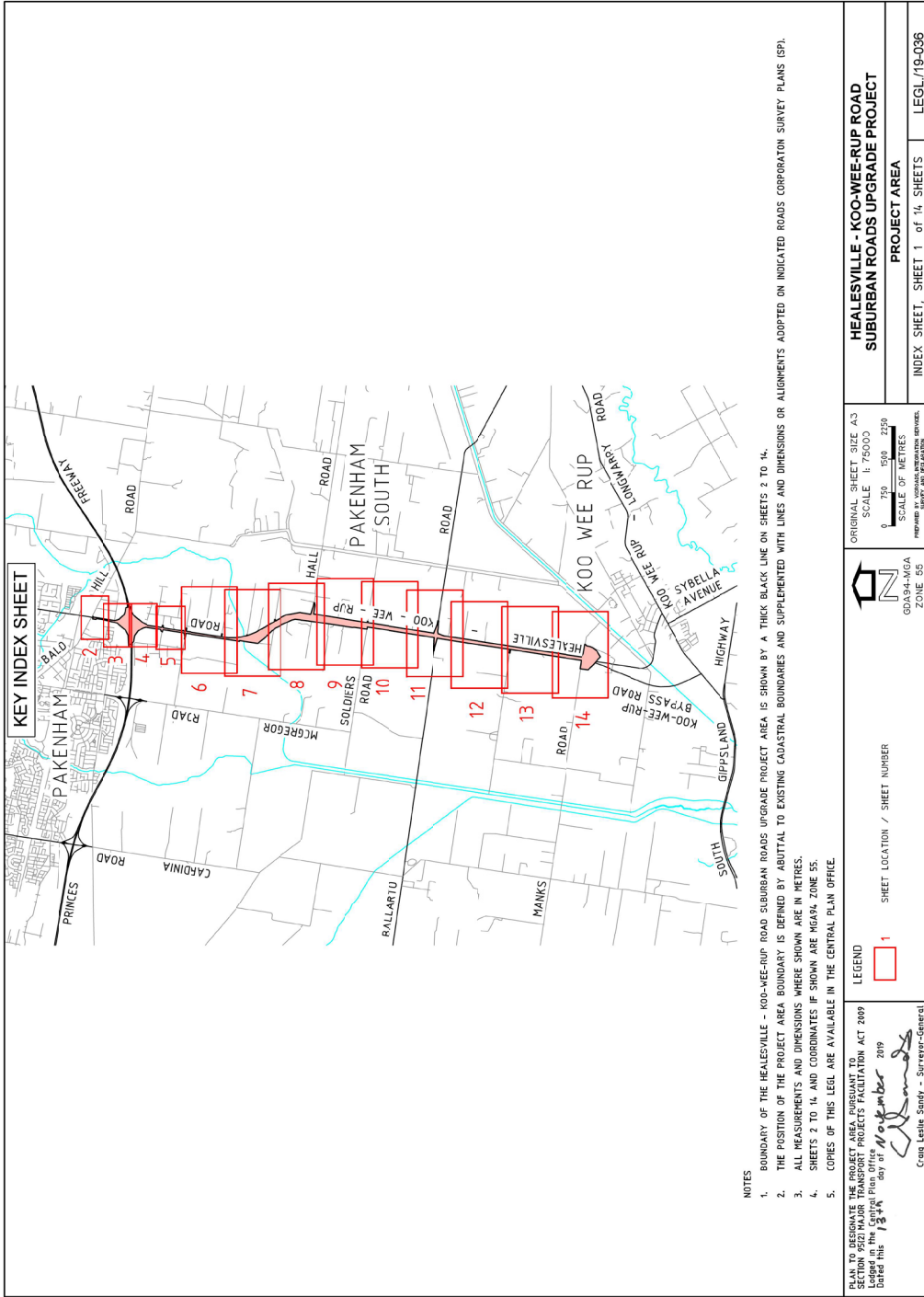
Healesville–Koo Wee Rup Road Upgrade

I, Richard Wynne, Minister for Planning, pursuant to section 95(2)(a) of the **Major Transport Projects Facilitation Act 2009** (the Act), designate the area of land shown on the plans signed by the Surveyor-General with references LEGL./19-036 Sheets 1 to 14 (inclusive) lodged at the Central Plan Office on 13 November 2019, and as generally indicated on the map in the Schedule, for the Healesville–Koo Wee Rup Road Upgrade declared by the Premier to be a declared project pursuant to section 10(1)(b) of the Act and published in the Government Gazette on 1 August 2019.

This order comes into effect from the date it is published in the Government Gazette.

Dated 13 March 2020

THE HON. RICHARD WYNNE MP
Minister for Planning



- NOTES**
1. BOUNDARY OF THE HEALESVILLE - KOO-WEE-RUP ROAD SUBURBAN ROADS UPGRADE PROJECT AREA IS SHOWN BY A THICK BLACK LINE ON SHEETS 2 TO 14.
 2. THE POSITION OF THE PROJECT AREA BOUNDARY IS DEFINED BY ARBITRAL TO EXISTING CADASTRAL BOUNDARIES AND SUPPLEMENTED WITH LINES AND DIMENSIONS OR ALIGNMENTS ADOPTED ON INDICATED ROADS CORPORATION SURVEY PLANS (SP).
 3. ALL MEASUREMENTS AND DIMENSIONS WHERE SHOWN ARE IN METRES.
 4. SHEETS 2 TO 14 AND COORDINATES IF SHOWN ARE MGA94 ZONE 55.
 5. COPIES OF THIS LEG. ARE AVAILABLE IN THE CENTRAL PLAN OFFICE.

PLAN TO DESIGNATE THE PROJECT AREA PURSUANT TO THE PROJECTS FACILITATION ACT 2009 Lodged in the Central Plan Office Dated this 13th day of November 2019 Greg Leslie Sandy - Survey-General	LEGEND 1 SHEET LOCATION / SHEET NUMBER	ORIGINAL SHEET SIZE A3 SCALE 1:75000 0 750 1500 2250 SCALE OF METRES PREPARED BY: SURVEY REGISTRATION SERVICES DRAWN AND REVISIONS
	HEALESVILLE - KOO-WEE-RUP ROAD SUBURBAN ROADS UPGRADE PROJECT PROJECT AREA INDEX SHEET, SHEET 1 of 14, SHEETS LEGL/19-036	

Major Transport Projects Facilitation Act 2009

(Section 95(2)(a))

DESIGNATION OF THE PROJECT AREA FOR A DECLARED PROJECT

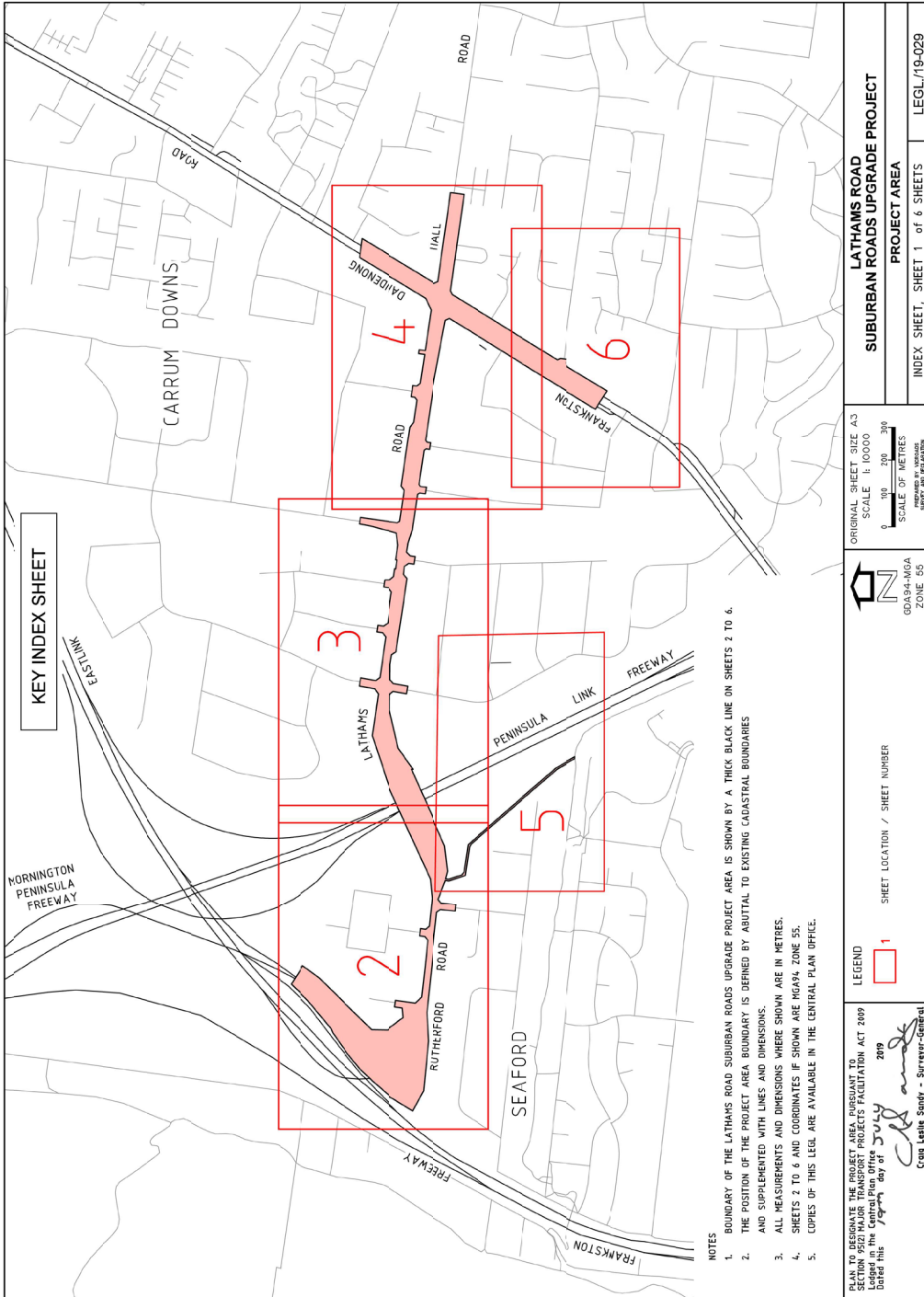
Lathams Road Upgrade

I, Richard Wynne, Minister for Planning, pursuant to section 95(2)(a) of the **Major Transport Projects Facilitation Act 2009** (the Act), designate the area of land shown on the plans signed by the Surveyor-General with references LEGL./19-029 Sheets 1 to 6 (inclusive) lodged at the Central Plan Office on 19 July 2019, and as generally indicated on the map in the Schedule, for the Lathams Road Upgrade declared by the Premier to be a declared project pursuant to section 10(1)(b) of the Act and published in the Government Gazette on 1 August 2019.

This order comes into effect from the date it is published in the Government Gazette.

Dated 13 March 2020

THE HON. RICHARD WYNNE MP
Minister for Planning



- NOTES**
1. BOUNDARY OF THE LATHAMS ROAD SUBURBAN ROADS UPGRADE PROJECT AREA IS SHOWN BY A THICK BLACK LINE ON SHEETS 2 TO 6.
 2. THE POSITION OF THE PROJECT AREA BOUNDARY IS DERIVED BY ADJUTANT TO EXISTING CADASTRAL BOUNDARIES AND SUPPLEMENTED WITH LINES AND DIMENSIONS.
 3. ALL MEASUREMENTS AND DIMENSIONS WHERE SHOWN ARE IN METRES.
 4. SHEETS 2 TO 6 AND COORDINATES IF SHOWN ARE MGA94, ZONE 55.
 5. COPIES OF THIS LEGAL ARE AVAILABLE IN THE CENTRAL PLAN OFFICE.

ORIGINAL SHEET SIZE A3 SCALE 1:10000 SCALE OF METRES 0 100 200 300 PREPARED BY SURVEYOR DATE OF SURVEY	LATHAMS ROAD SUBURBAN ROADS UPGRADE PROJECT	
	INDEX SHEET, SHEET 1 of 6 SHEETS	PROJECT AREA LEGL/19-029
MORNINGTON PENINSULA FREEWAY EASTLINK CARRUM DOWNS SEAFORD PENINSULA LINK FREEWAY FRANKSTON FRANKSTON ROAD RUTHERSFORD ROAD LATHAMS ROAD DAVIDSONS ROAD IALL ROAD	MORNINGTON PENINSULA FREEWAY EASTLINK CARRUM DOWNS SEAFORD PENINSULA LINK FREEWAY FRANKSTON FRANKSTON ROAD RUTHERSFORD ROAD LATHAMS ROAD DAVIDSONS ROAD IALL ROAD	MORNINGTON PENINSULA FREEWAY EASTLINK CARRUM DOWNS SEAFORD PENINSULA LINK FREEWAY FRANKSTON FRANKSTON ROAD RUTHERSFORD ROAD LATHAMS ROAD DAVIDSONS ROAD IALL ROAD
PLAN TO DESIGNATE THE PROJECT AREA PURSUANT TO THE FACILITATION ACT 2009 Lodged in the Central Plan Office Dated this 19th day of July 2019 Craig Latta - Surveyor-General	LEGEND [Red Box] 1 SHEET LOCATION / SHEET NUMBER	ORIGINAL SHEET SIZE A3 SCALE 1:10000 SCALE OF METRES 0 100 200 300 PREPARED BY SURVEYOR DATE OF SURVEY

Major Transport Projects Facilitation Act 2009
(Section 95(2)(a))

DESIGNATION OF THE PROJECT AREA FOR A DECLARED PROJECT

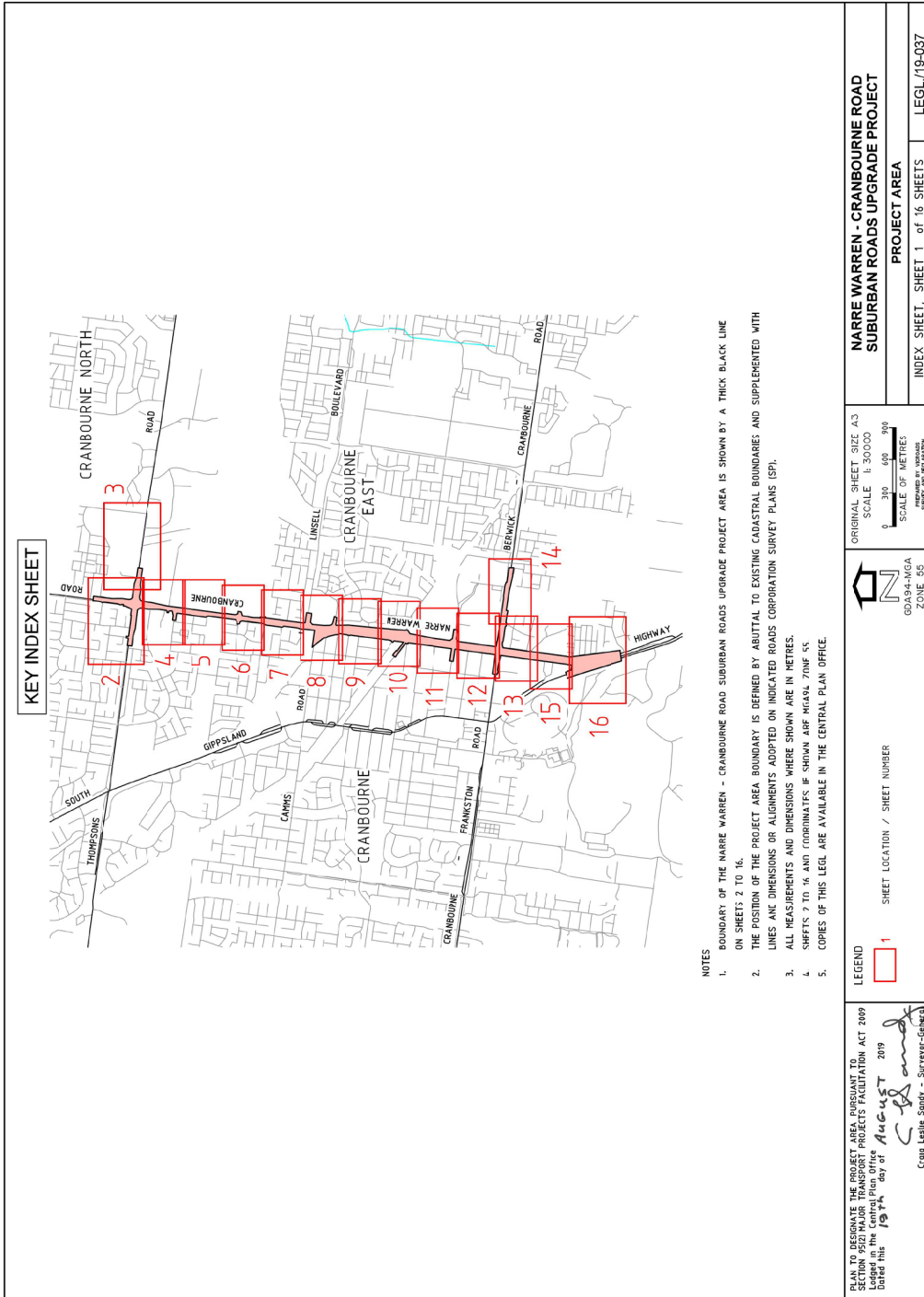
Narre Warren Cranbourne Road Upgrade

I, Richard Wynne, Minister for Planning, pursuant to section 95(2)(a) of the **Major Transport Projects Facilitation Act 2009** (the Act), designate the area of land shown on the plans signed by the Surveyor-General with references LEGL./19-037 Sheets 1 to 16 (inclusive) lodged at the Central Plan Office on 19 August 2019, and as generally indicated on the map in the Schedule, for the Narre Warren Cranbourne Road Upgrade declared by the Premier to be a declared project pursuant to section 10(1)(b) of the Act and published in the Government Gazette on 1 August 2019.

This order comes into effect from the date it is published in the Government Gazette.

Dated 13 March 2020

THE HON. RICHARD WYNNE MP
Minister for Planning



NOTES

1. BOUNDARY OF THE NARRE WARREN - CRANBOURNE ROAD SUBURBAN ROADS UPGRADE PROJECT AREA IS SHOWN BY A THICK BLACK LINE ON SHEETS 2 TO 16.
2. THE POSITION OF THE PROJECT AREA BOUNDARY IS DEFINED BY ABUTTAL TO EXISTING CADASTRAL BOUNDARIES AND SUPPLEMENTED WITH LINES AND DIMENSIONS OR ALIGNMENTS ADOPTED ON INDICATED ROADS CORPORATION SURVEY PLANS (SPI).
3. ALL MEASUREMENTS AND DIMENSIONS WHERE SHOWN ARE IN METRES.
4. SHEETS 7 TO 16 AND COORDINATES IF SHOWN ARE HIGHWAY 7/10M 5%.
5. COPIES OF THIS LEGAL ARE AVAILABLE IN THE CENTRAL PLAN OFFICE.

LEGEND

1 SHEET LOCATION / SHEET NUMBER

PLAN TO DESIGNATE THE PROJECT AREA PURSUANT TO THE PROJECTS FACILITATION ACT 2009
 Lodged in the Central Plan Office
 Dated this 19th day of August 2019
Craig Leslie Smith
 Craig Leslie Smith - Surveyor-General

29315-16-0-13-05
 13/08/2019



GOVERNMENT ZONE 55

ORIGINAL SHEET SIZE A3
 SCALE 1:30000
 0 30 60 90
 SCALE OF METRES
 PREPARED BY NARRA WARREN
 SURVEY AND RECORDING

**NARRE WARREN - CRANBOURNE ROAD
 SUBURBAN ROADS UPGRADE PROJECT**

PROJECT AREA

INDEX SHEET, SHEET 1 of 16 SHEETS
 LEGL/19-037

Major Transport Projects Facilitation Act 2009

(Section 95(2)(a))

DESIGNATION OF THE PROJECT AREA FOR A DECLARED PROJECT

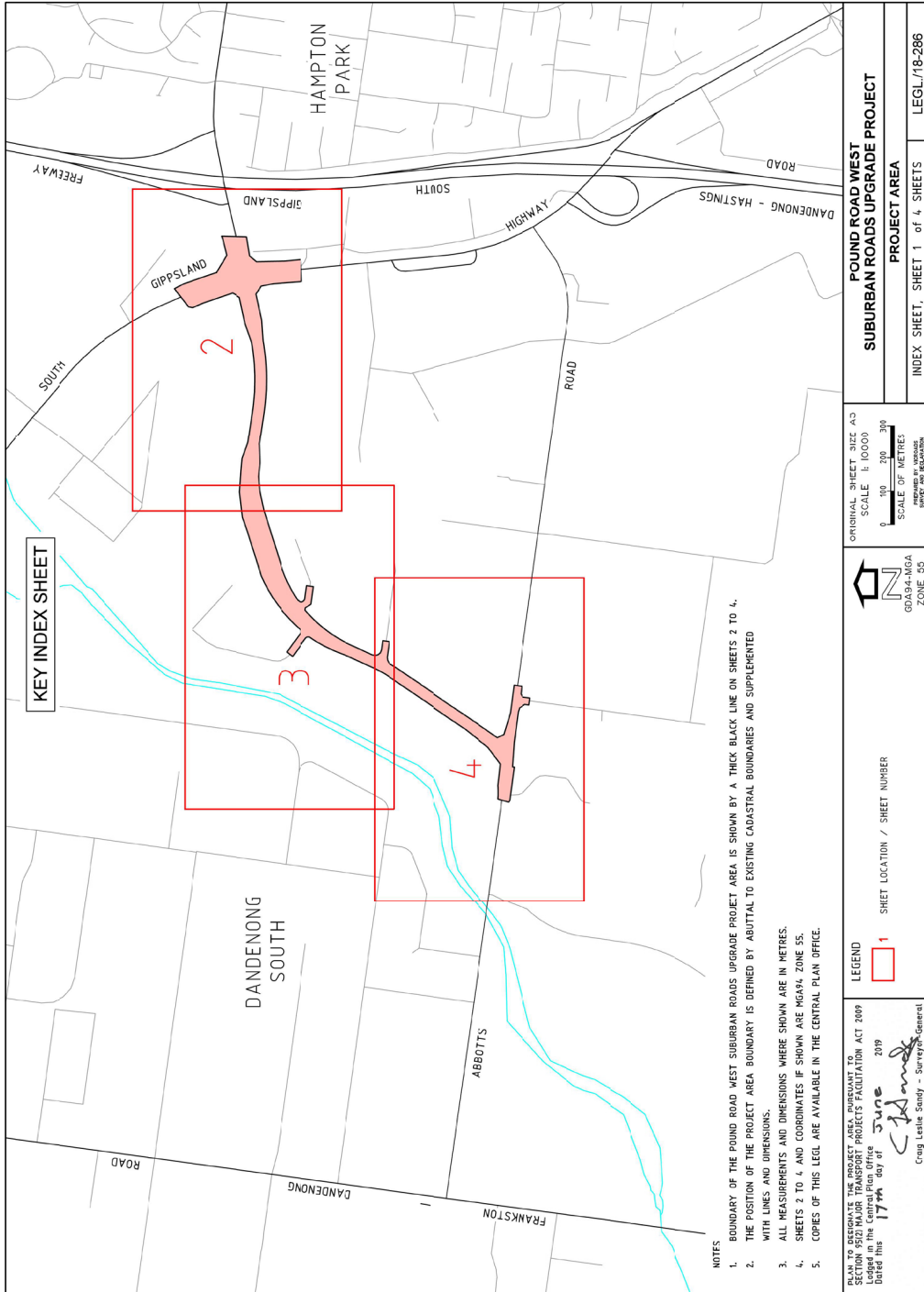
Pound Road West Upgrade

I, Richard Wynne, Minister for Planning, pursuant to section 95(2)(a) of the **Major Transport Projects Facilitation Act 2009** (the Act), designate the area of land shown on the plans signed by the Surveyor-General with references LEGL./18-286 Sheets 1 to 4 (inclusive) lodged at the Central Plan Office on 17 June 2019, and as generally indicated on the map in the Schedule, for the Pound Road West Upgrade declared by the Premier to be a declared project pursuant to section 10(1)(b) of the Act and published in the Government Gazette on 1 August 2019.

This order comes into effect from the date it is published in the Government Gazette.

Dated 13 March 2020

THE HON. RICHARD WYNNE MP
Minister for Planning



- NOTES**
1. BOUNDARY OF THE POUND ROAD WEST SUBURBAN ROADS UPGRADE PROJECT AREA IS SHOWN BY A THICK BLACK LINE ON SHEETS 2 TO 4.
 2. THE POSITION OF THE PROJECT AREA BOUNDARY IS DEFINED BY ADJUTAL TO EXISTING CADASTRAL BOUNDARIES AND SUPPLEMENTED WITH LINES AND DIMENSIONS.
 3. ALL MEASUREMENTS AND DIMENSIONS, WHERE SHOWN ARE IN METRES.
 4. SHEETS 2 TO 4 AND COORDINATES IF SHOWN ARE MGA94, ZONE 55.
 5. COPIES OF THIS LEG ARE AVAILABLE IN THE CENTRAL PLAN OFFICE.

PLAN TO DESIGNATE THE PROJECT AREA PURSUANT TO THE PUBLIC WORKS ACT 1958 AND THE PUBLIC WORKS (PROJECTS FACILITATION) ACT 2009
 Lodged in the central Plan Office
 Dated this 17th day of June 2019
 Craig Leslie Smith - Surveyor-General

LEGEND
 1 SHEET LOCATION / SHEET NUMBER



ORIGINAL SHEET SIZE A3
 SCALE 1:10000
 SCALE OF METRES:
 0 100 200 300
 METRE AND FURTHER

**POUND ROAD WEST
 SUBURBAN ROADS UPGRADE PROJECT**
 PROJECT AREA
 INDEX SHEET, SHEET 1 of 4, SHEETS LEGL/18-286

Major Transport Projects Facilitation Act 2009
(Section 95(2)(a))

DESIGNATION OF THE PROJECT AREA FOR A DECLARED PROJECT

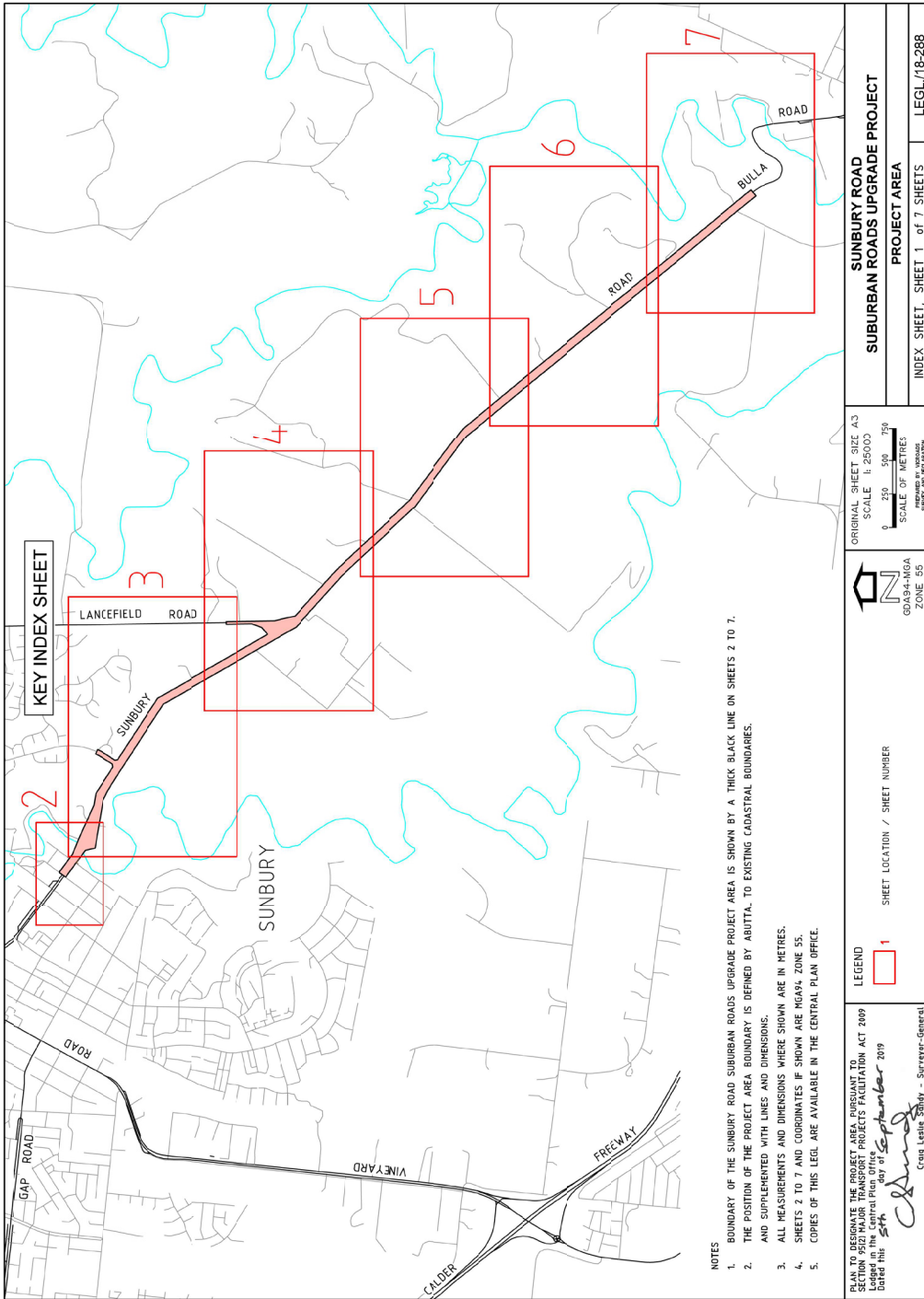
Sunbury Road Upgrade

I, Richard Wynne, Minister for Planning, pursuant to section 95(2)(a) of the **Major Transport Projects Facilitation Act 2009** (the Act), designate the area of land shown on the plans signed by the Surveyor-General with references LEGL./18-288 Sheets 1 to 7 (inclusive) lodged at the Central Plan Office on 5 September 2019, and as generally indicated on the map in the Schedule, for the Sunbury Road Upgrade declared by the Premier to be a declared project pursuant to section 10(1) (b) of the Act and published in the Government Gazette on 1 August 2019.

This order comes into effect from the date it is published in the Government Gazette.

Dated 13 March 2020

THE HON. RICHARD WYNNE MP
Minister for Planning



NOTES

1. BOUNDARY OF THE SUNBURY ROAD SUBURBAN ROADS UPGRADE PROJECT AREA IS SHOWN BY A THICK BLACK LINE ON SHEETS 2 TO 7.
2. THE POSITION OF THE PROJECT AREA BOUNDARY IS DEFINED BY ABUTTA, TO EXISTING CADASTRAL BOUNDARIES, AND SUPPLEMENTED WITH LINES AND DIMENSIONS.
3. ALL MEASUREMENTS AND DIMENSIONS WHERE SHOWN ARE IN METRES.
4. SHEETS 2 TO 7 AND COORDINATES IF SHOWN ARE MGA94, ZONE 55.
5. COPIES OF THIS LEGAL ARE AVAILABLE IN THE CENTRAL PLAN OFFICE.

PLAN TO DESIGNATE THE PROJECT AREA PURSUANT TO THE SUBURBAN ROADS ACT 2009
 Lodged in the Central Plan Office on 16 September 2019
 Dated this 5th day of September 2019
Craig Keith Jolly
 Surveyor-General

LEGEND
 1 SHEET LOCATION / SHEET NUMBER



GOVERNMENT OF VICTORIA
 ZONE 55

ORIGINAL SHEET SIZE A3
 SCALE 1:25000
 0 250 500 750
 SCALE OF METRES
 PREPARED BY: MCGARRETT
 SHEET AND BOUNDARY

SUNBURY ROAD
SUBURBAN ROADS UPGRADE PROJECT
 INDEX SHEET, SHEET 1 of 7 SHEETS
 LEGL/19-288

This page was left blank intentionally

This page was left blank intentionally

This page was left blank intentionally

ive

The *Victoria Government Gazette* is published by IVE Group Limited with the authority of the Government Printer for the State of Victoria

© State of Victoria 2020

This publication is copyright. No part may be reproduced by any process except in accordance with the provisions of the Copyright Act.

Address all enquiries to the Government Printer for the State of Victoria
Level 2, 1 Macarthur Street
Melbourne 3002
Victoria Australia

How To Order



Retail & Mail Sales

Victoria Government Gazette

Ground Floor, Building 8,
658 Church Street,
Richmond 3121

DX 106 Melbourne



Telephone

(03) 8523 4601



Fax

(03) 9600 0478

email

gazette@ivegroup.com.au

Price Code B