



Victoria Government Gazette

No. S 249 Thursday 21 May 2020
By Authority of Victorian Government Printer

Major Transport Projects Facilitation Act 2009

(Section 95(2)(a))

DESIGNATION OF THE PROJECT AREA FOR A DECLARED PROJECT

Warrnambool Line Upgrade

I, Richard Wynne, Minister for Planning, pursuant to section 95(2)(a) of the **Major Transport Projects Facilitation Act 2009** (the Act), designate the area of land shown on the plans signed by the Surveyor-General with references LEGL./20-015 Sheets 1 to 8 (inclusive) lodged at the Central Plan Office on 29 March 2020, and as generally indicated on the map in the Schedule, for the Warrnambool Line Upgrade, declared by the Premier to be a declared project pursuant to section 10(1)(b) of the Act and published in the Government Gazette on 1 November 2018.

This order comes into effect from the date it is published in the Government Gazette.

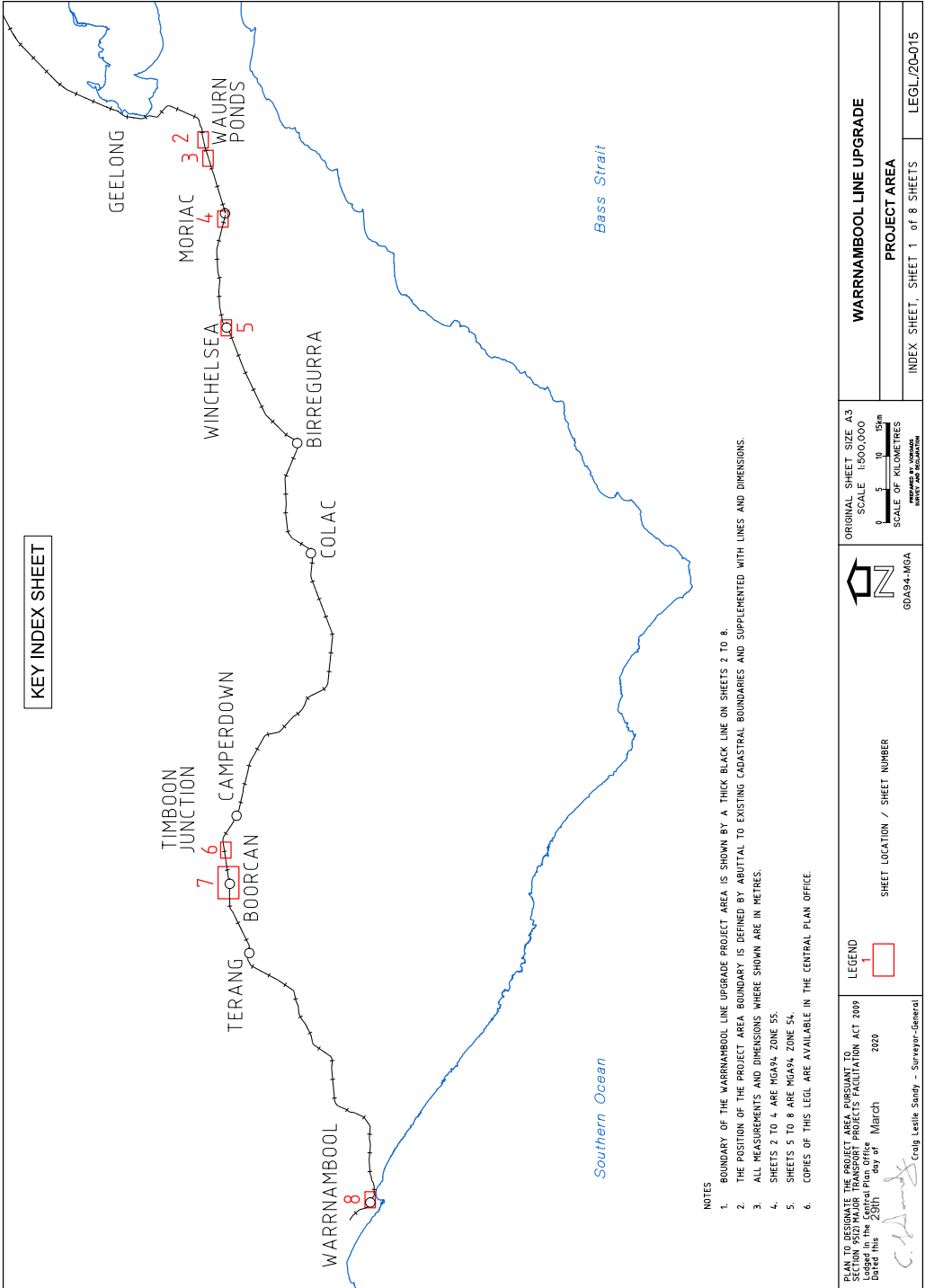
Dated 11 May 2020

THE HON. RICHARD WYNNE MP
Minister for Planning

SPECIAL

SCHEDULE

KEY INDEX SHEET



NOTES

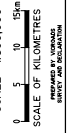
1. BOUNDARY OF THE WARRNAMBOOL LINE UPGRADE PROJECT AREA IS SHOWN BY A THICK BLACK LINE ON SHEETS 2 TO 8.
2. THE POSITION OF THE PROJECT AREA BOUNDARY IS DEFINED BY ABUTTAL TO EXISTING CADASTRAL BOUNDARIES AND SUPPLEMENTED WITH LINES AND DIMENSIONS.
3. ALL MEASUREMENTS AND DIMENSIONS WHERE SHOWN ARE IN METRES.
4. SHEETS 2 TO 4 ARE MGA94 ZONE 55.
5. SHEETS 5 TO 8 ARE MGA94 ZONE 54.
6. COPIES OF THIS LEGAL ARE AVAILABLE IN THE CENTRAL PLAN OFFICE.

PLAN TO RESUBMIT THE PROJECT AREA PURSUANT TO SECTION 9(2)(H) MAJOR TRANSPORT PROJECTS FACILITATION ACT 2009
 Lodged in the Central Plan Office
 Dated this 28th day of March 2020

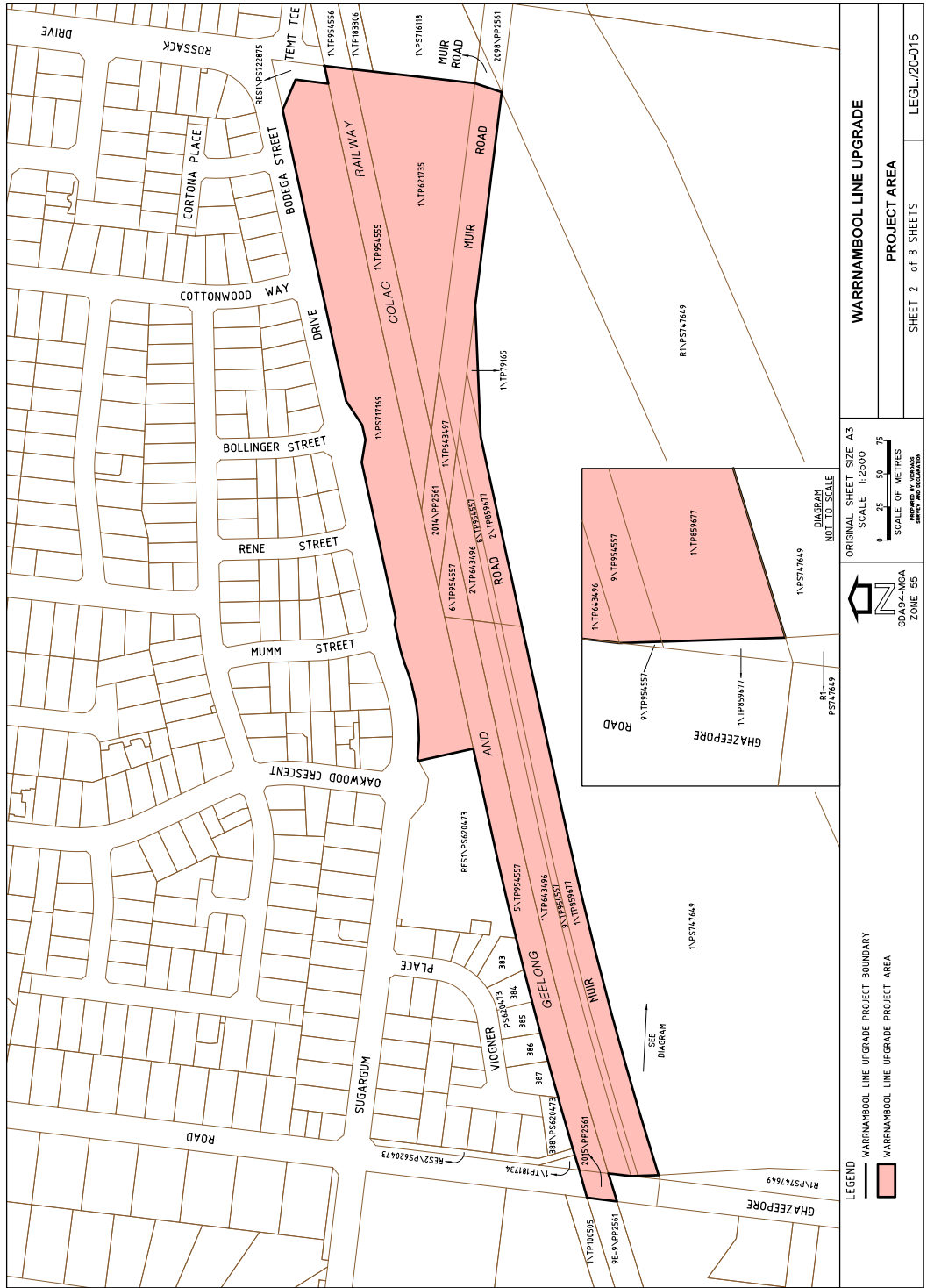
 Craig Leslie Sandy - Surveyor-General

LEGEND
 SHEET LOCATION / SHEET NUMBER



ORIGINAL SHEET SIZE: A3
 SCALE: 1:100,000

 SCALE OF KILOMETRES

WARRNAMBOOL LINE UPGRADE
 PROJECT AREA
 INDEX SHEET, SHEET 1 of 8 SHEETS
 LEGL/20-015



WARRNAMBOOL LINE UPGRADE

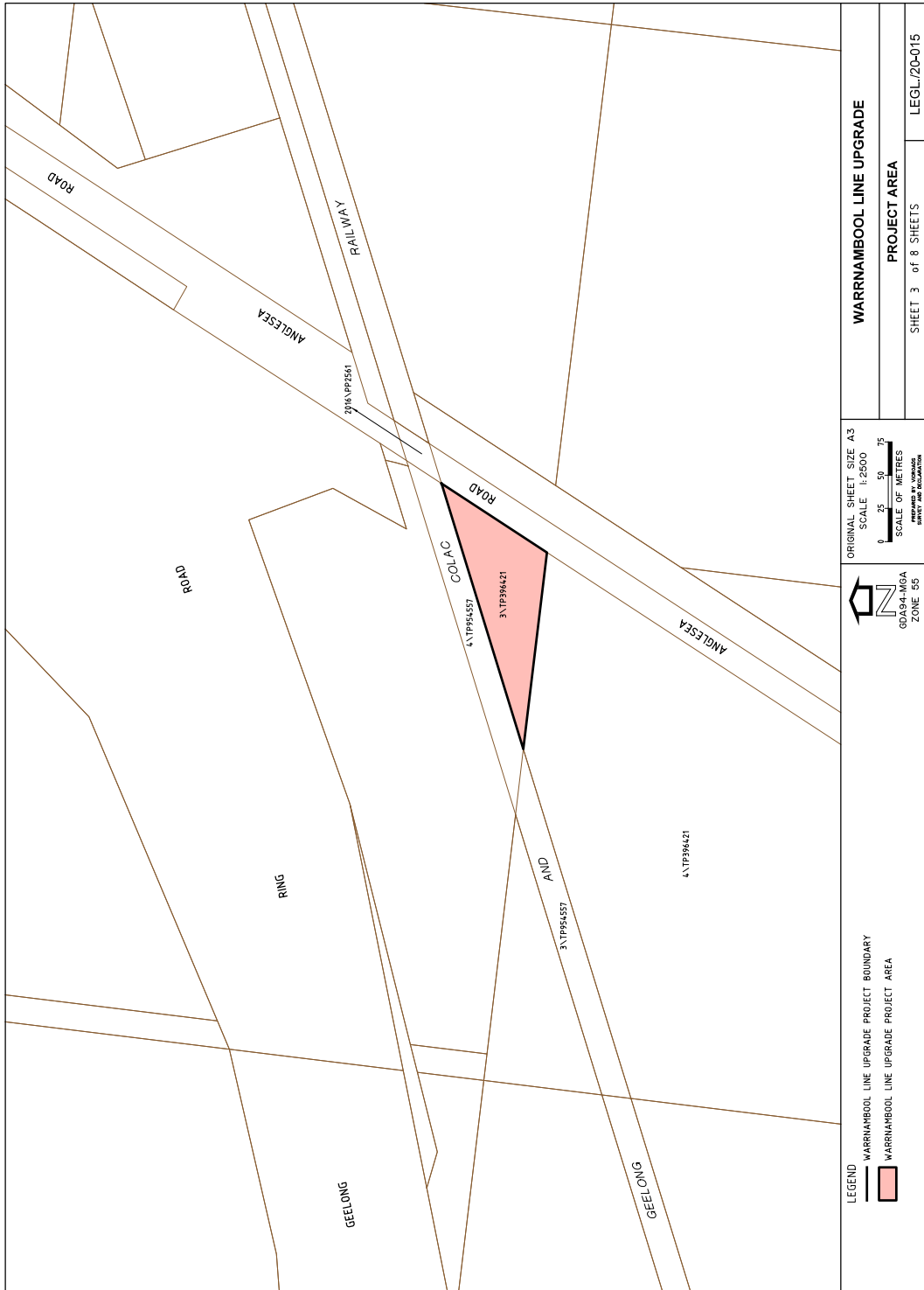
ORIGINAL SHEET SIZE A3
SCALE 1:2500
SCALE OF METRES
0 25 50 75
PREPARED BY VARIOUS
SURVEY AND DECLARATION



LEGEND
 WARRNAMBOOL LINE UPGRADE PROJECT BOUNDARY
 WARRNAMBOOL LINE UPGRADE PROJECT AREA

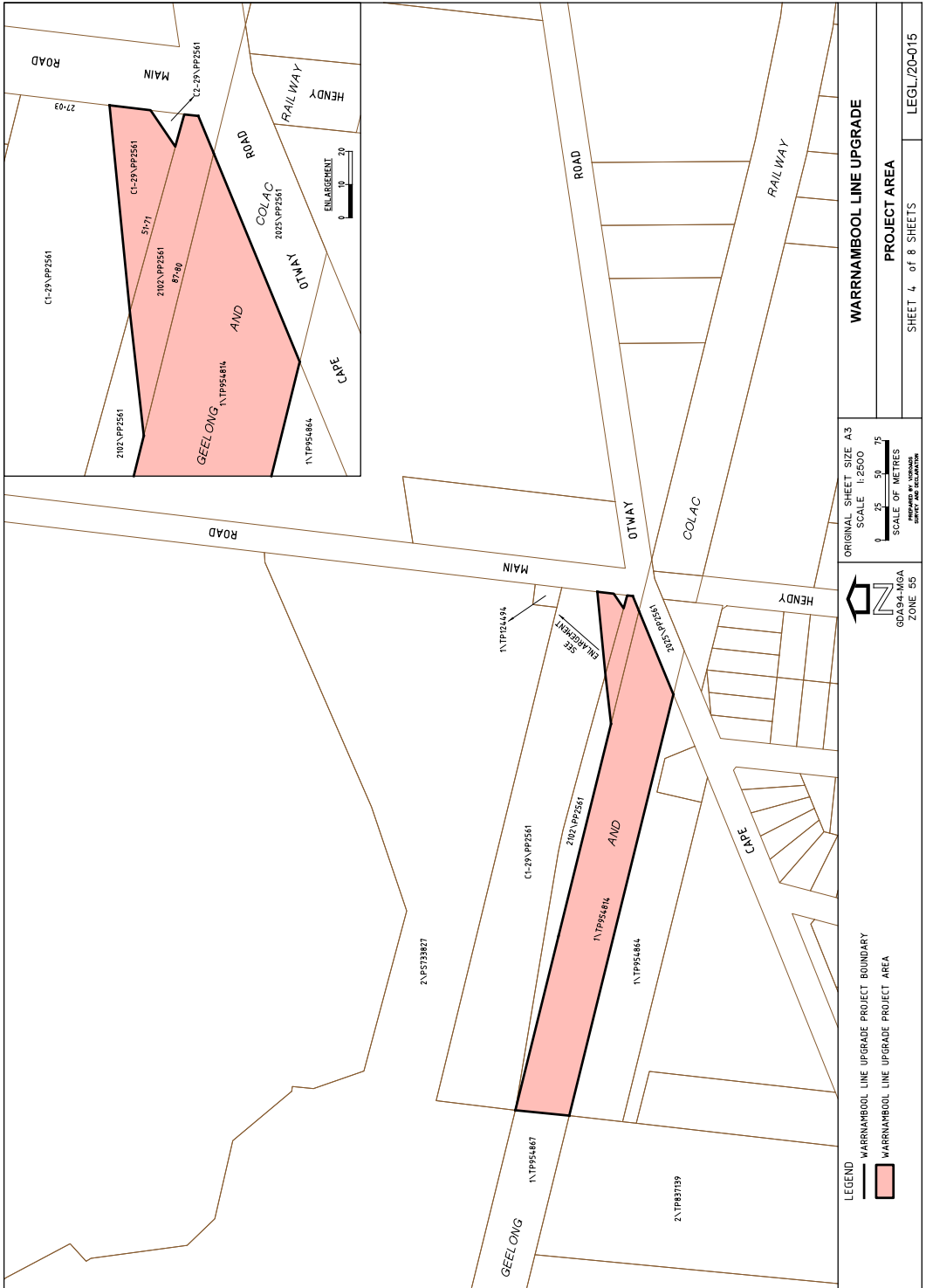
PROJECT AREA

SHEET 2 of 8 SHEETS
 LEGL/20-015

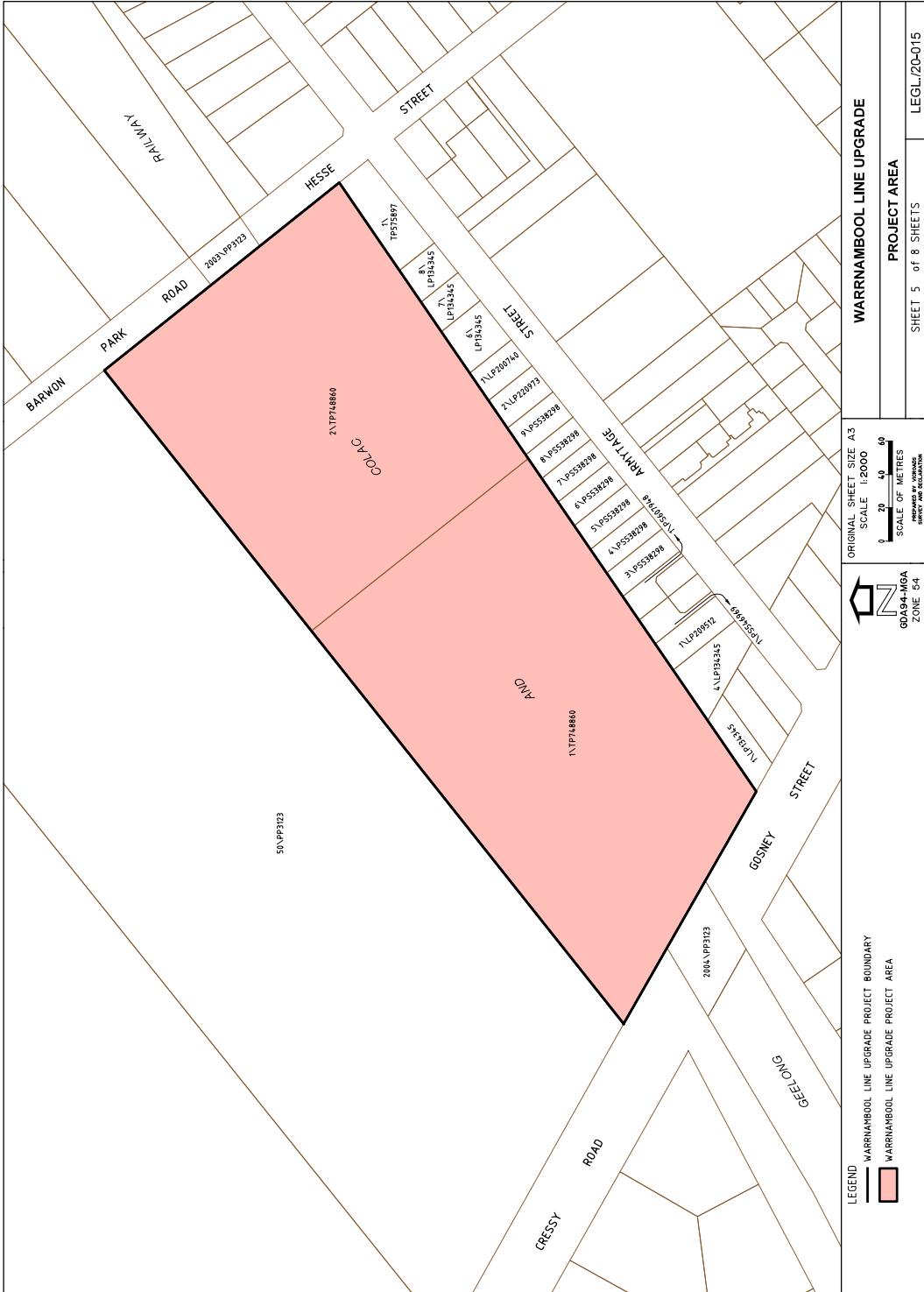


0202/20/92 10-91-91-96206

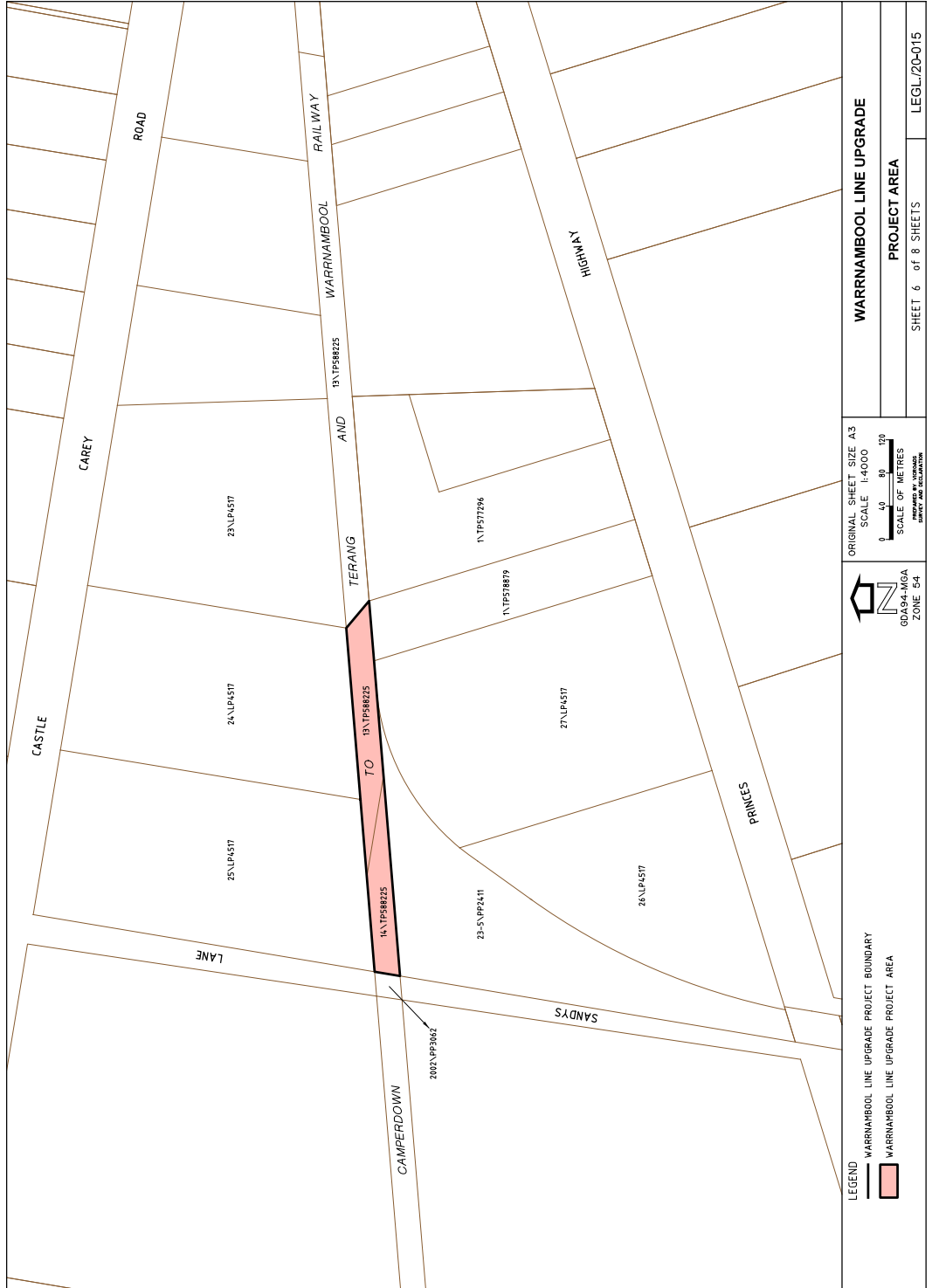
LEGEND WARRNAMBOOL LINE UPGRADE PROJECT BOUNDARY WARRNAMBOOL LINE UPGRADE PROJECT AREA	ORIGINAL SHEET SIZE A3 SCALE 1:2500 SCALE OF METRES 0 25 50 75 <small>APPROVED BY SURVEYOR GENERAL</small>
	WARRNAMBOOL LINE UPGRADE PROJECT AREA SHEET 3 of 8 SHEETS LEGL./20-015



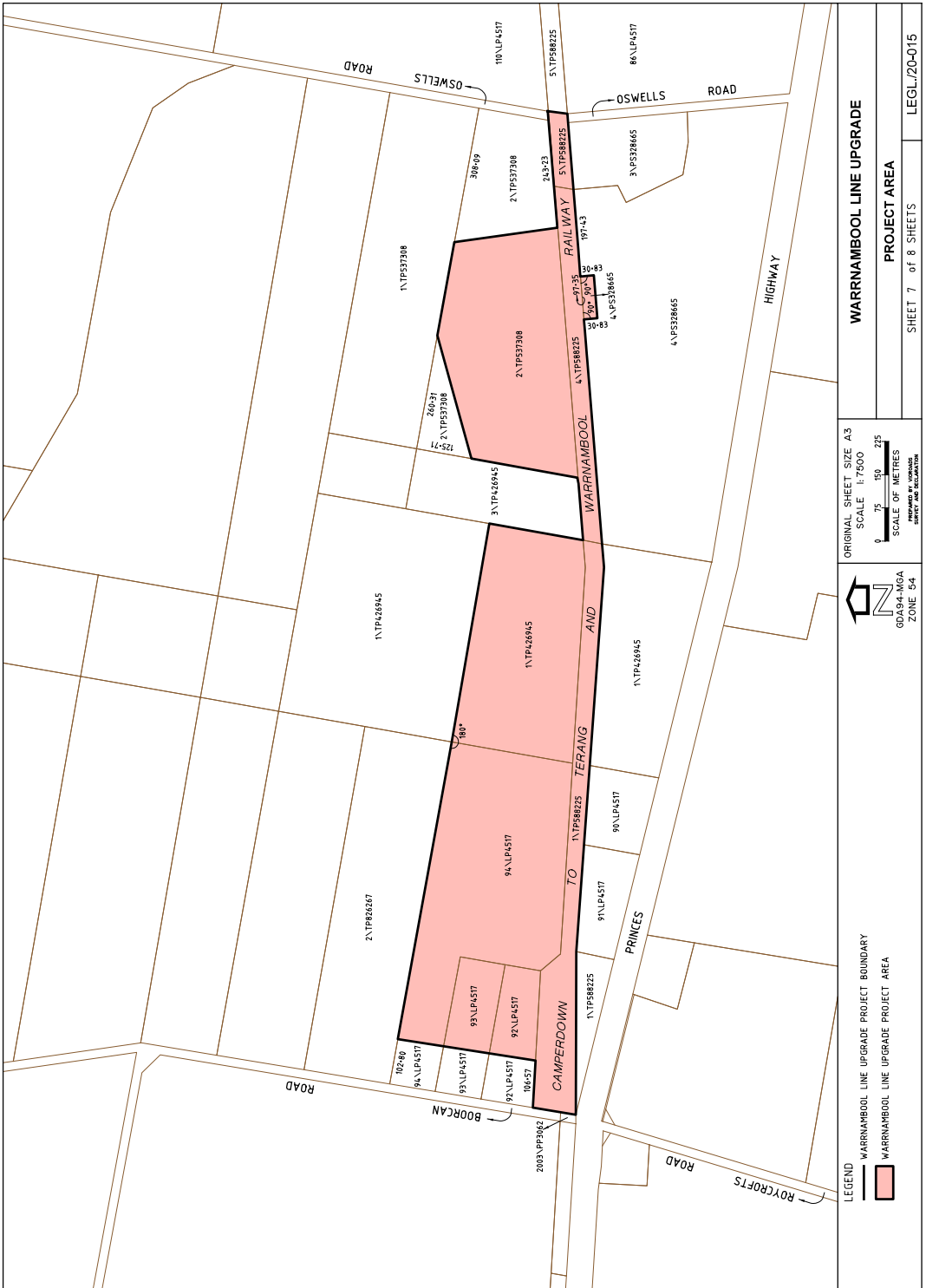
3/6/20/2020 14-01-115-3629



24/01/2020 10:41



26/02/2020 902936-10-10-10-10



LEGEND

- WARRNAMBOOL LINE UPGRADE PROJECT BOUNDARY
- █ WARRNAMBOOL LINE UPGRADE PROJECT AREA

ORIGINAL SHEET SIZE A3
SCALE 1:7500
 0 25 50 75 100 125
SCALE OF METRES
PROVIDED BY THE SURVEYOR GENERAL

WARRNAMBOOL LINE UPGRADE
PROJECT AREA
 SHEET 7 of 8 SHEETS
 LEGL/20-015

GN
 GDA94-MGA
 ZONE 54

This page was left blank intentionally

This page was left blank intentionally

ive

The *Victoria Government Gazette* is published by IVE Group Limited with the authority of the Government Printer for the State of Victoria

© State of Victoria 2020

This publication is copyright. No part may be reproduced by any process except in accordance with the provisions of the Copyright Act.

Address all enquiries to the Government Printer for the State of Victoria
Level 2, 1 Macarthur Street
Melbourne 3002
Victoria Australia

How To Order



Retail & Mail Sales

Victoria Government Gazette

Ground Floor, Building 8,
658 Church Street,
Richmond 3121

DX 106 Melbourne



Telephone

(03) 8523 4601



Fax

(03) 9600 0478

email

gazette@ivegroup.com.au

Price Code A