



Victoria Government Gazette

No. S 304 Friday 26 June 2020
By Authority of Victorian Government Printer

SAFE DRINKING WATER REGULATIONS 2015

Revocations and Specifications under Regulation 6

I, Suzie Sarkis, delegate of the Secretary to the Department of Health and Human Services, pursuant to regulation 6 of the Safe Drinking Water Regulations 2015:

- **Revoke** the specifications published in Government Gazettes S 8 on 18 January 2007, S 9 on 18 January 2007, S 179 on 30 June 2008, S 343 on 25 October 2011, S 96 on 23 March 2012, and S 198 on 13 June 2012, which specified areas supplied with drinking water by Yarra Valley Water to be water sampling localities for the purpose of the Safe Drinking Water Regulations 2005; and
- **Specify** the areas of Brahams Road, Bundoora, Craigieburn, Croydon, Doncaster, Eltham, Emerald, Epping, Glen Waverley, Glenroy, Healesville, Ivanhoe, Kangaroo Ground, Kew, Lilydale, Lower Plenty, Lyrebird Avenue, Malvern, Mitcham, Montrose, Northcote, Plenty, Preston, Ridge/Monbulk, Seville, Somerton, Wallan, Warburton, Warranwood, Whittlesea, Woori Yallock, Yarra Glen, Yarra Junction, and Yarrambat that are supplied with drinking water by Yarra Valley Water to be water sampling localities for the purposes of the Safe Drinking Water Regulations 2015.

This notice will take effect on 1 July 2020.

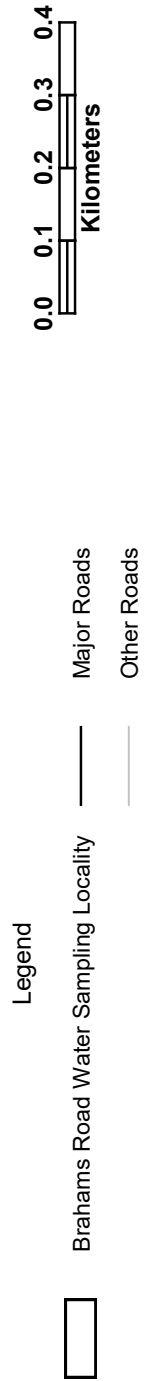
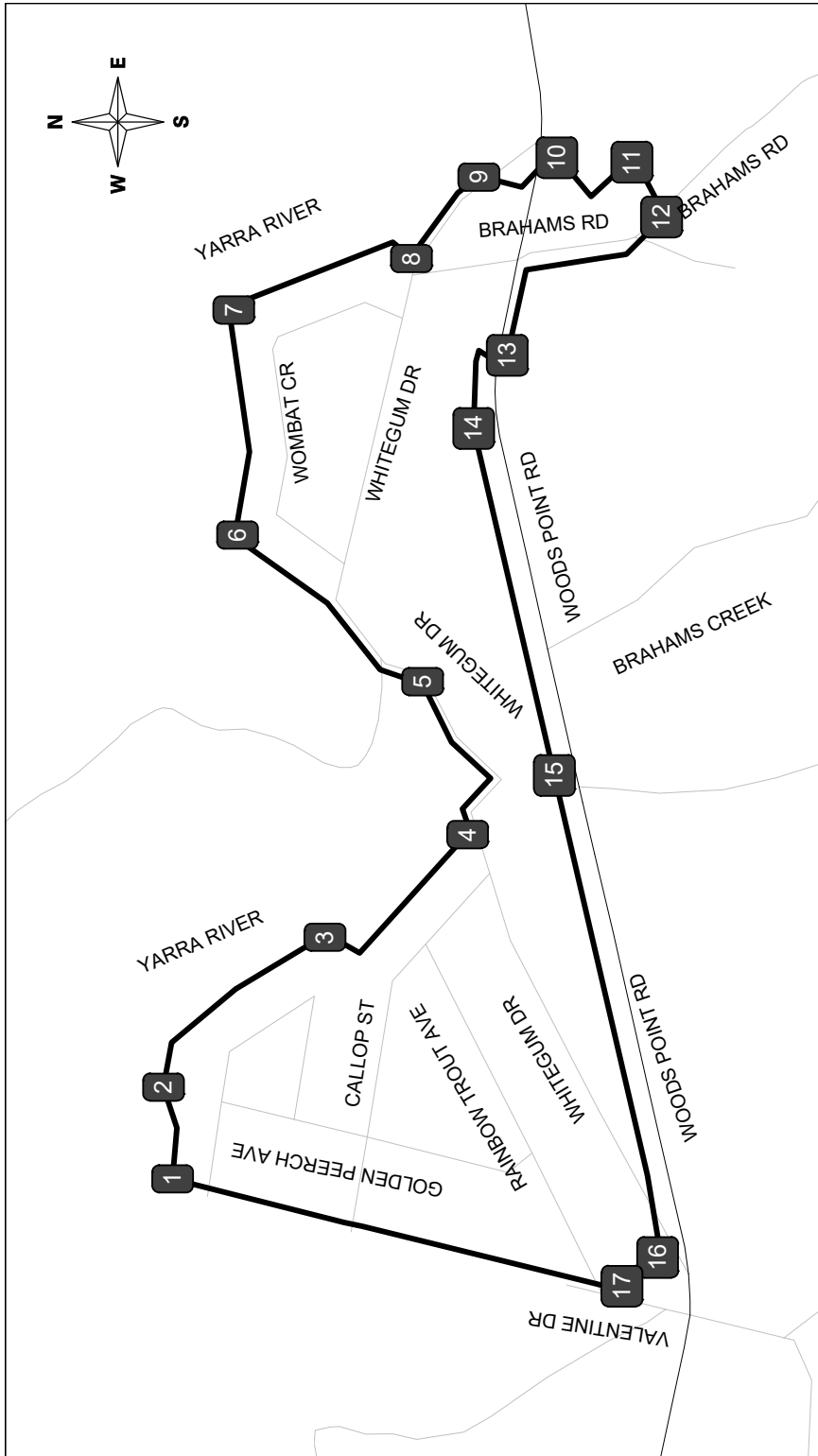
SUZIE SARKIS
Manager Water

SPECIAL

WATER SAMPLING LOCALITY – BRAHAMS ROAD WQZ 74

Coordinate	Easting	Northing
1	16208173.23	-4194162.52
2	16208306.46	-4194149.37
3	16208524.14	-4194383.75
4	16208673.3	-4194590.95
5	16208895.47	-4194525.54
6	16209108.36	-4194256.81
7	16209435.33	-4194251.43
8	16209510.04	-4194509.36
9	16209628.45	-4194607.17
10	16209656.59	-4194720.36
11	16209650.06	-4194829.42
12	16209570.39	-4194872.5
13	16209369.59	-4194648.44
14	16209263.28	-4194599.68
15	16208759.23	-4194716.84
16	16208059.14	-4194866.75
17	16208017.36	-4194814.89

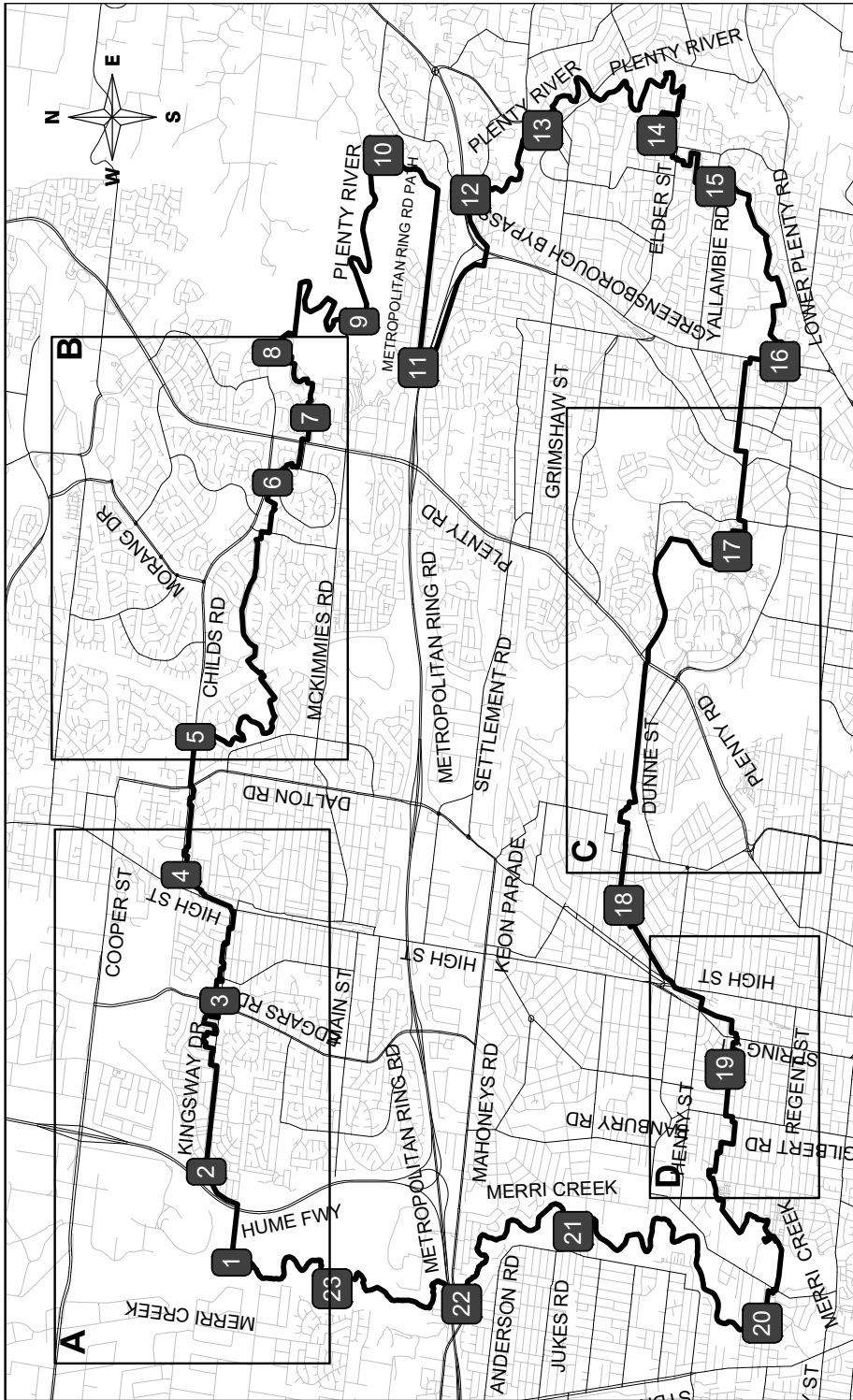
Eastings and Northings are based on the coordinate system GDA94 – EPSG 4939



WATER SAMPLING LOCALITY – BUNDOORA WQZ 14

Coordinate	Easting	Northing
1	16120546.59	-4188192.44
2	16121784.17	-4187972.89
3	16123945.55	-4188082.38
4	16125561.51	-4187585.54
5	16127335.05	-4187769.49
6	16130600.56	-4188759.16
7	16131433.79	-4189244.41
8	16132270.14	-4188755.09
9	16132670.66	-4189870.39
10	16134802.75	-4190180.8
11	16132076.97	-4190629.63
12	16134294.42	-4191298.97
13	16135123.21	-4192225.43
14	16135060.56	-4193694.44
15	16134403.53	-4194443.96
16	16132155.67	-4195272.98
17	16129714.56	-4194656.01
18	16125172.2	-4193270.91
19	16123065.85	-4194569.83
20	16119806.34	-4195045.86
21	16120984.03	-4192617.79
22	16120050.59	-4191186.95
23	16120247.38	-4189524.67

Eastings and Northings are based on the coordinate system GDA94 – EPSG 4939

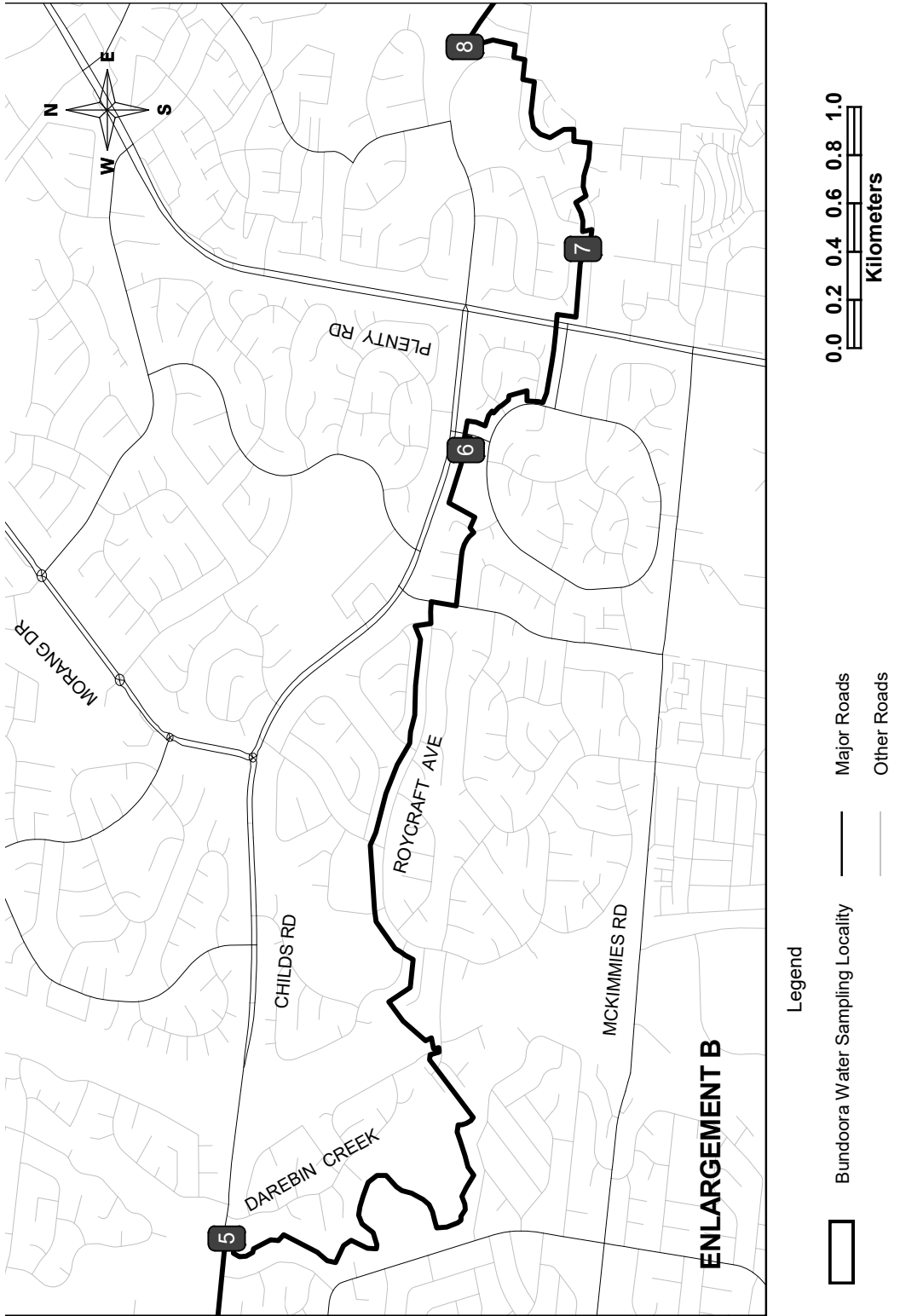


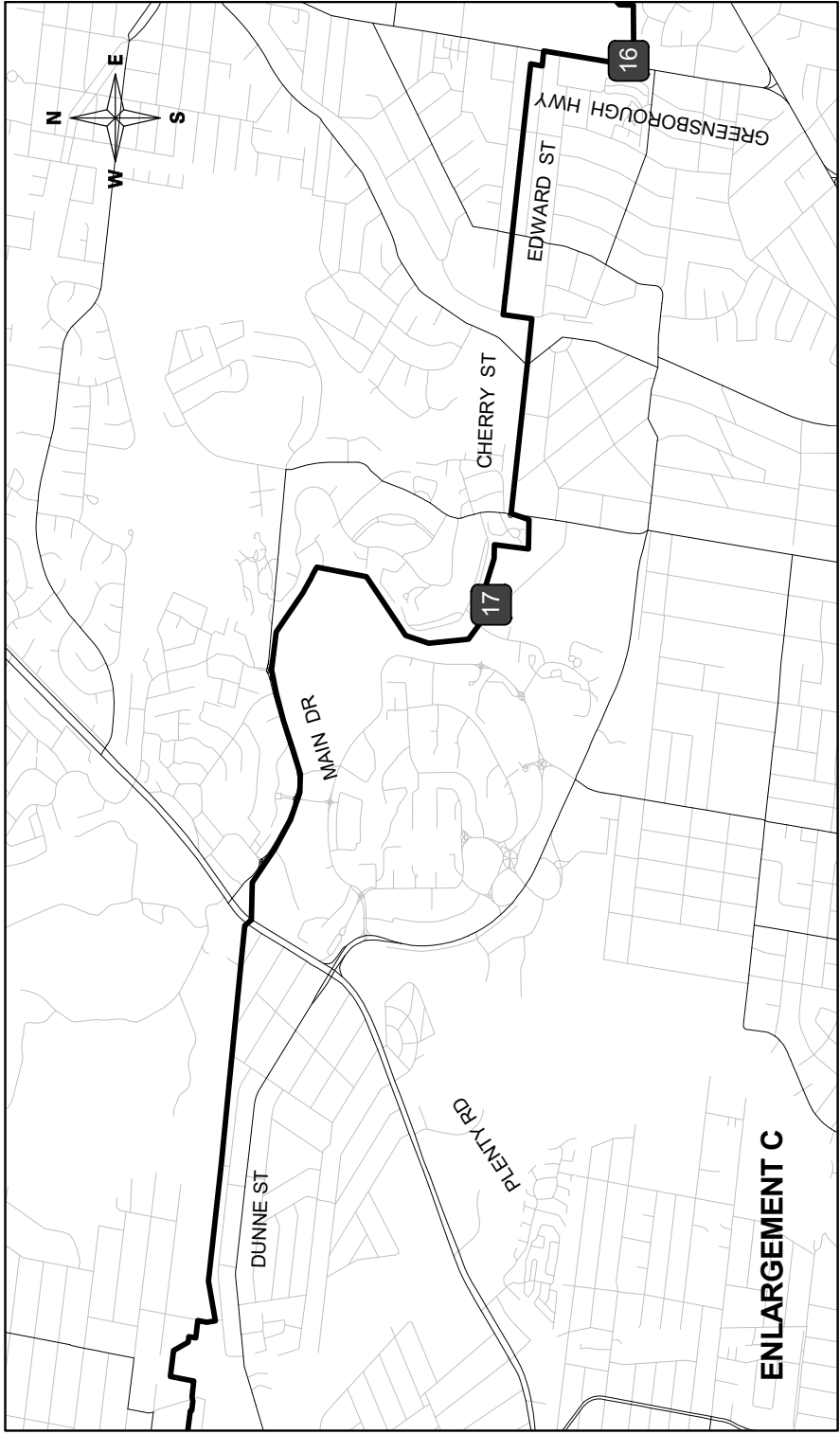


Legend

- Bundooora Water Sampling Locality
- Major Roads
- Other Roads



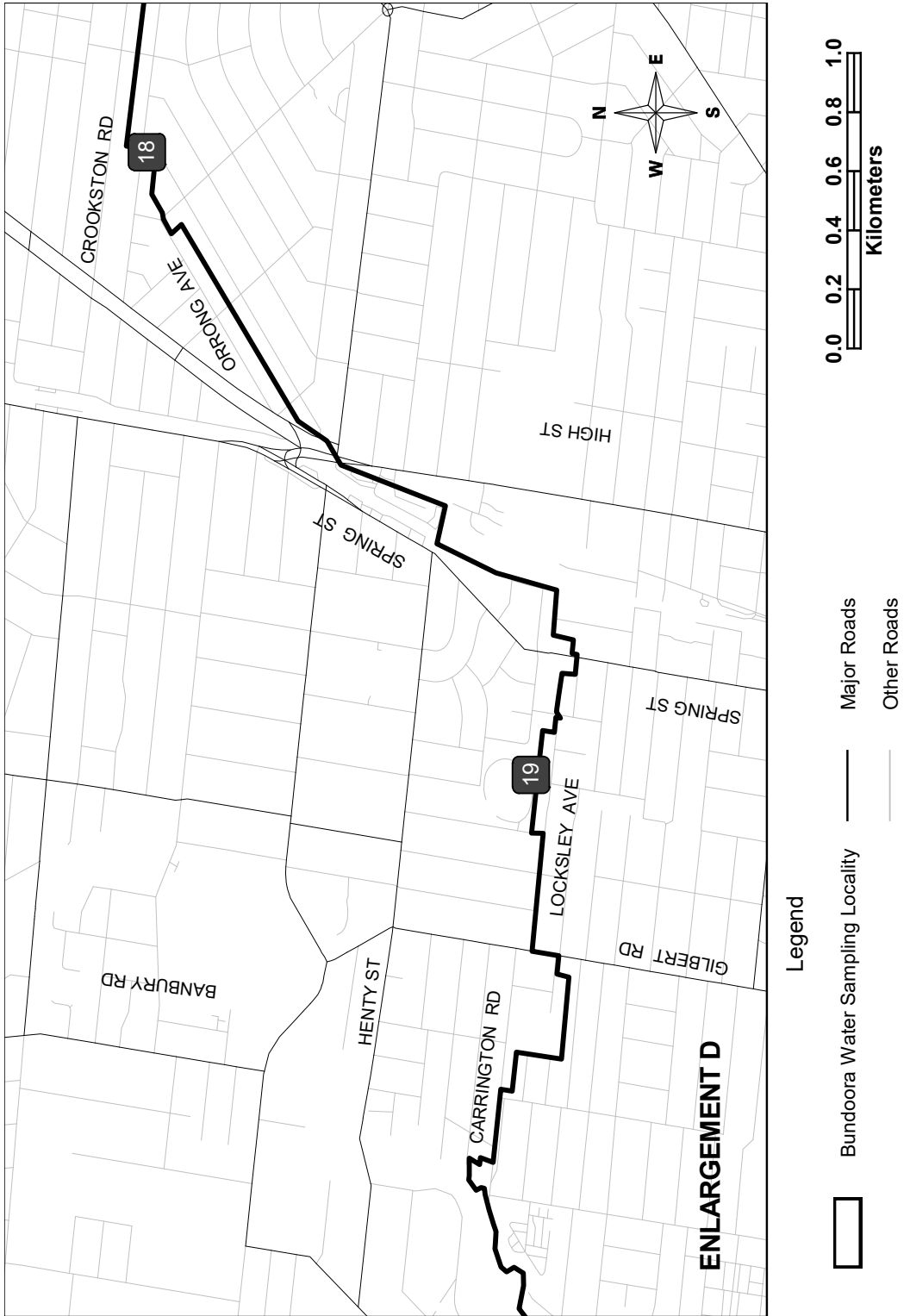




Legend

-  Bundooora Water Sampling Locality
-  Major Roads
-  Other Roads

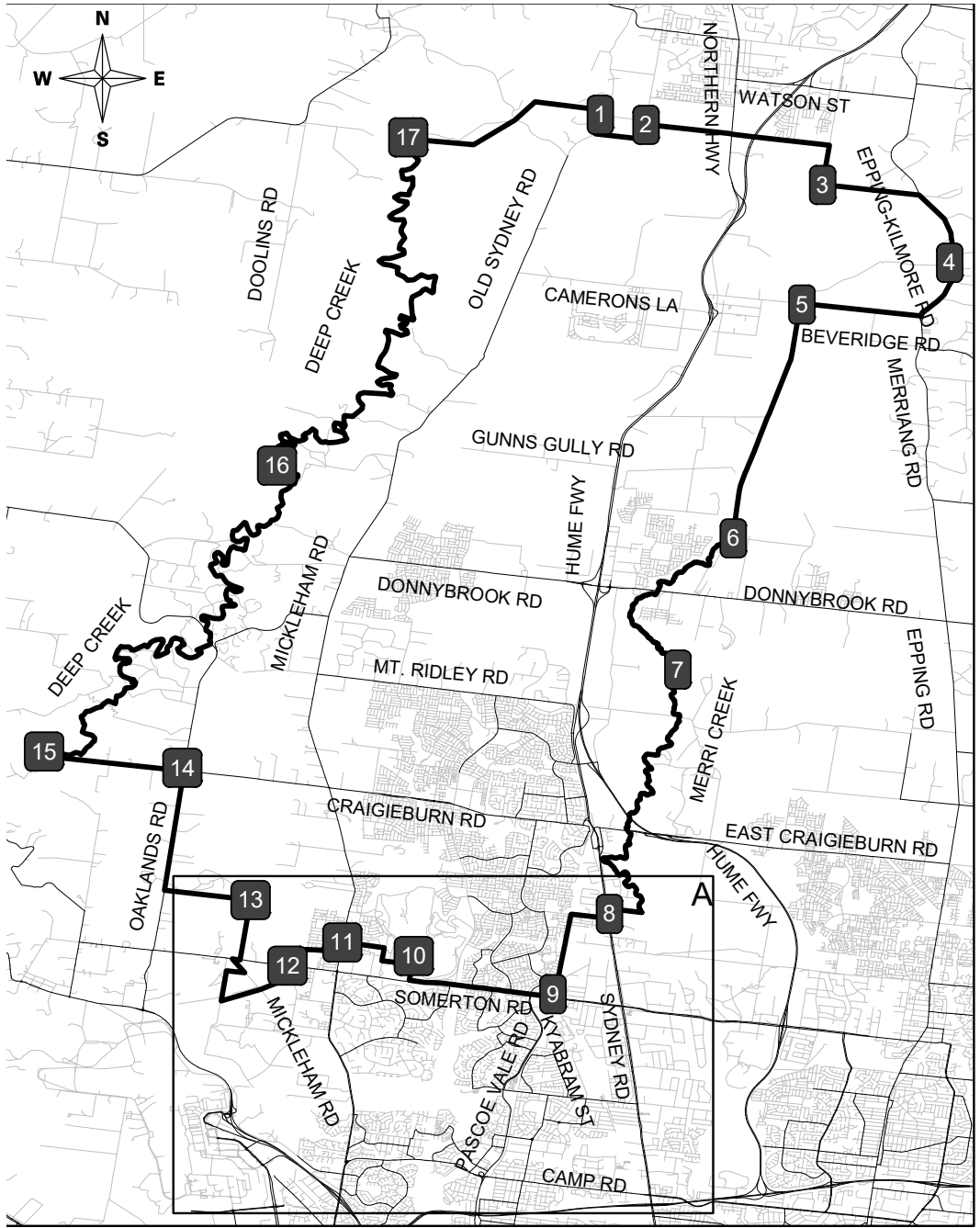







WATER SAMPLING LOCALITY – CRAIGIEBURN WQZ 75

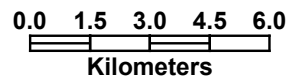
Coordinate	Easting	Northing
1	16117266.11	-4161485.23
2	16118508.85	-4161758.81
3	16123316.87	-4163394.8
4	16126773.95	-4165512.17
5	16122753.18	-4166649.56
6	16120886.75	-4173013.47
7	16119377.43	-4176587.89
8	16117516.35	-4183237.75
9	16115979.43	-4185422.01
10	16112190.79	-4184384.93
11	16110246.89	-4184013.52
12	16108752.46	-4184648.65
13	16107751.34	-4182859.09
14	16105894.18	-4179262.99
15	16102130	-4178817.64
16	16108470.92	-4171036.17
17	16112038.63	-4162097.82

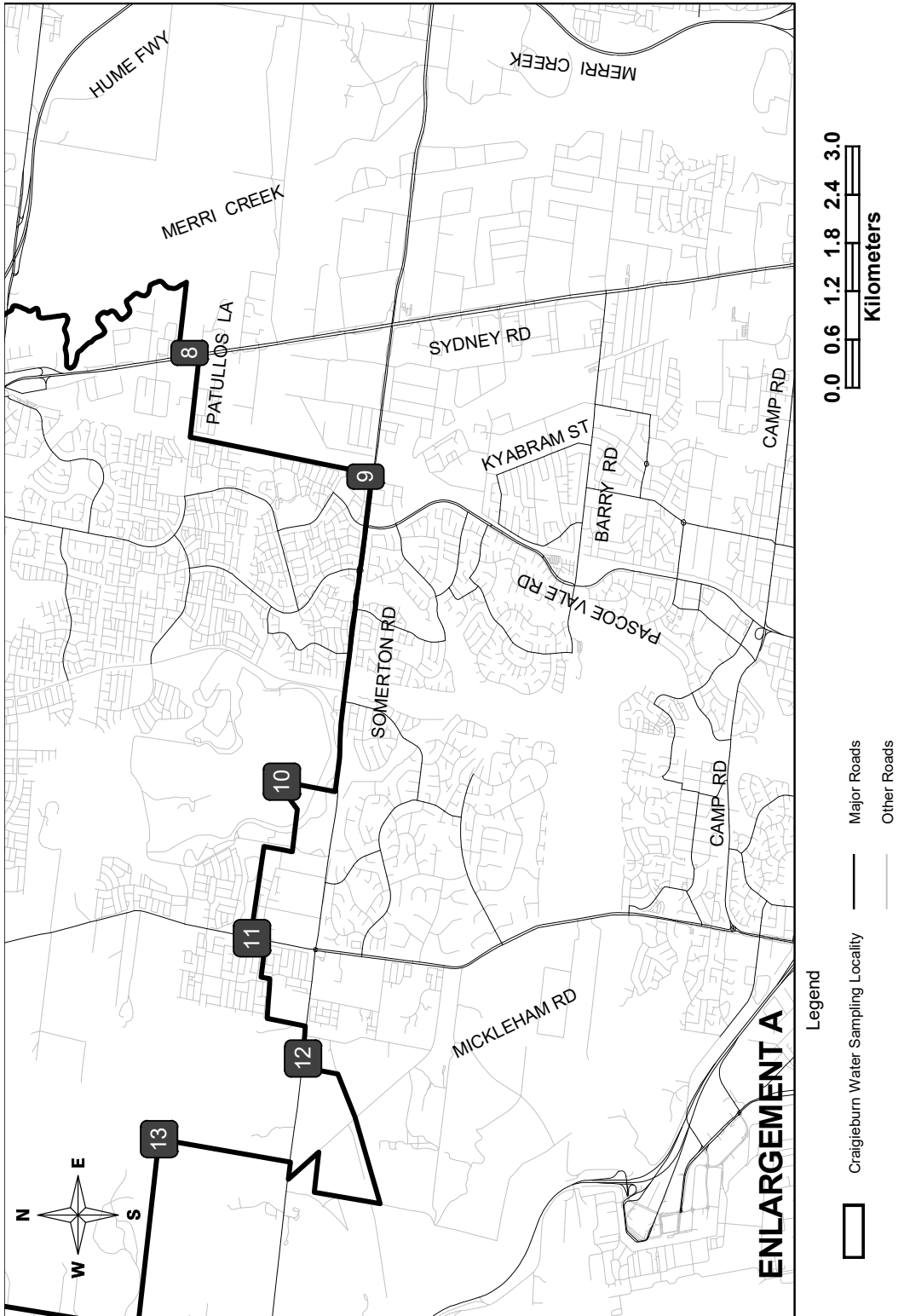
Eastings and Northings are based on the coordinate system GDA94 – EPSG 4939



Legend

-  Craigieburn Water Sampling Locality
-  Major Roads
-  Other Roads

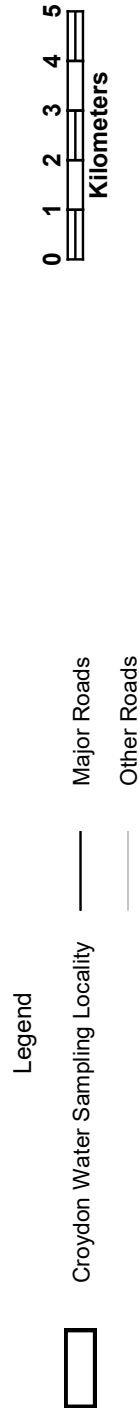
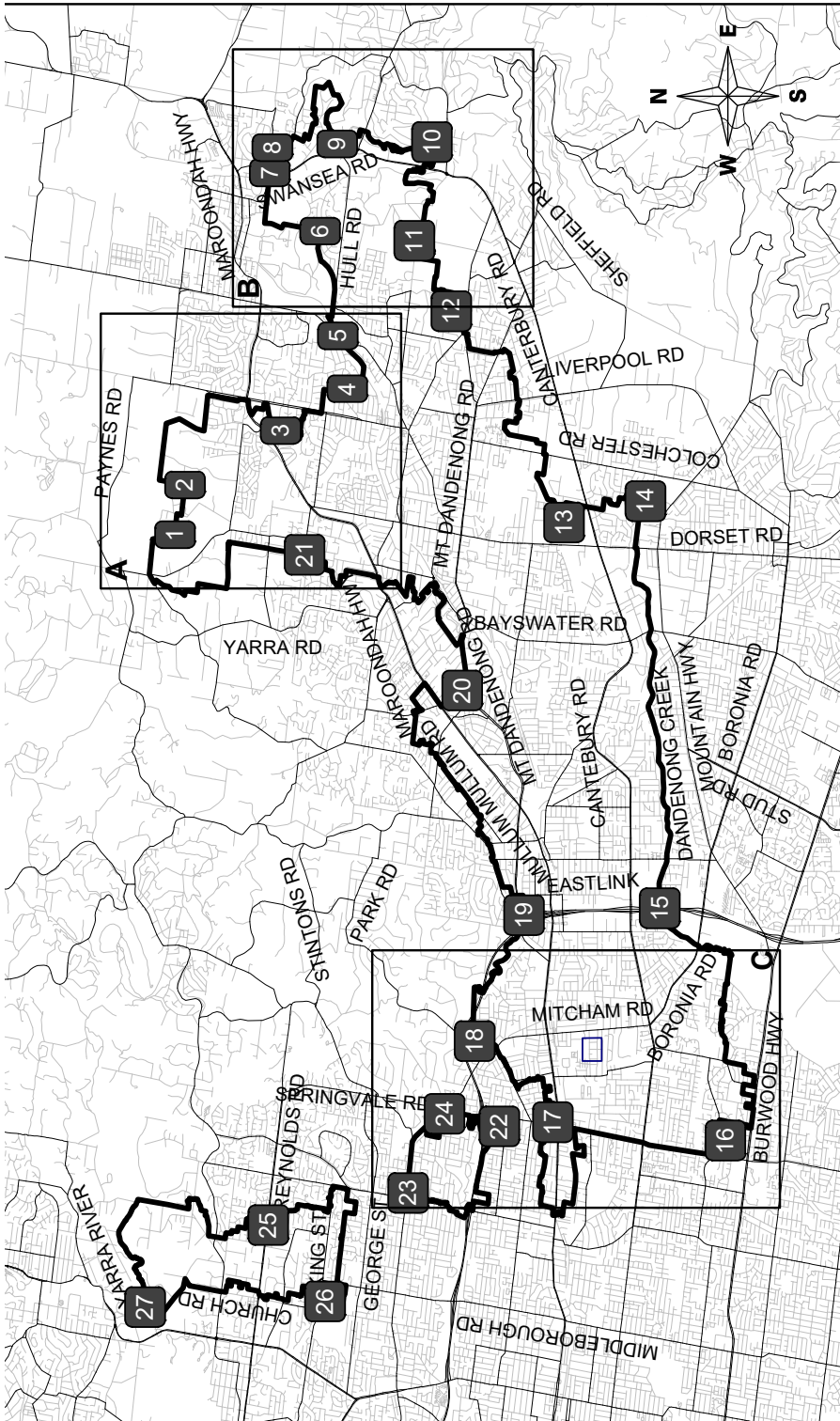


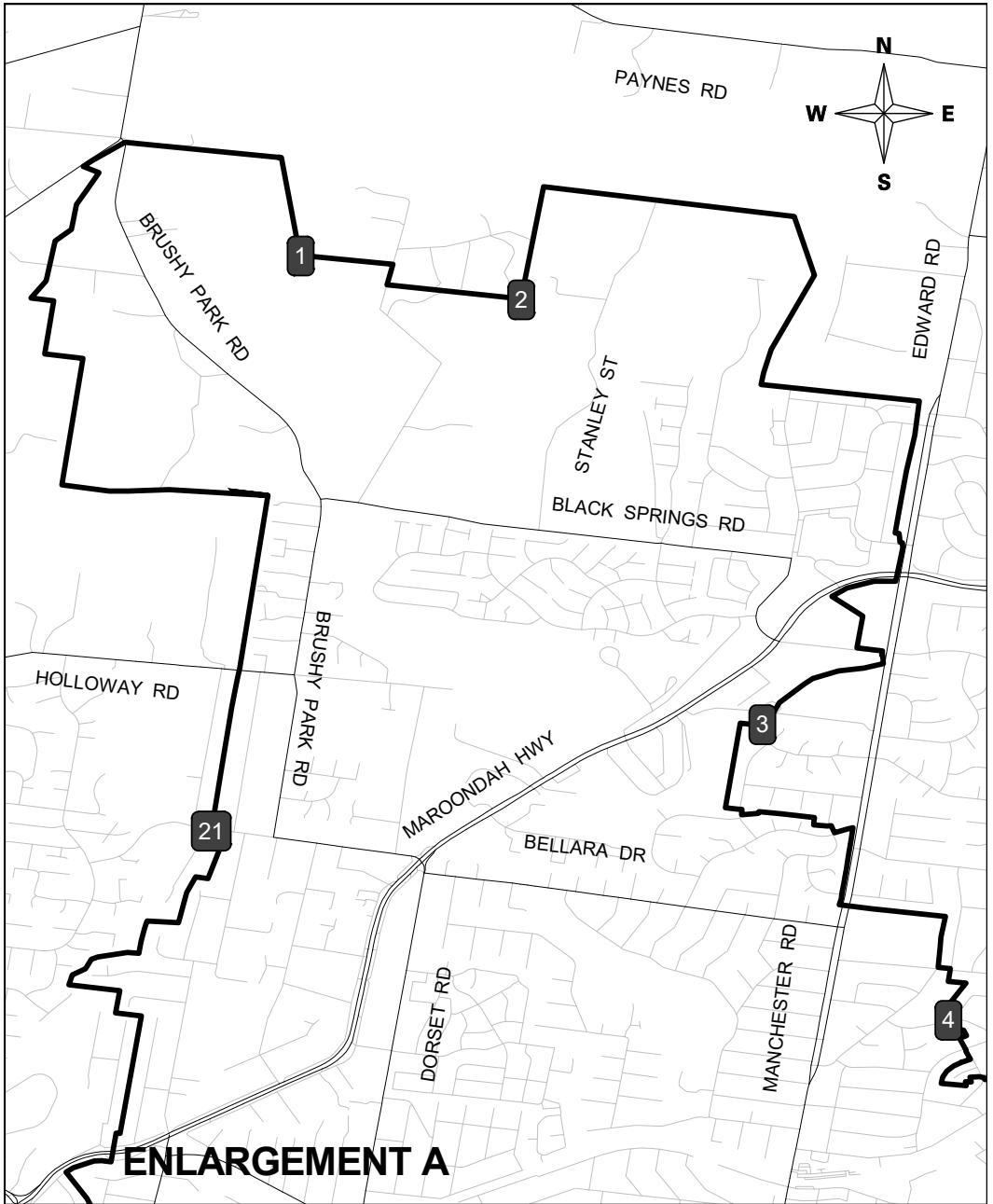


WATER SAMPLING LOCALITY – CROYDON WQZ 51

Coordinate	Easting	Northing
1	16155512.04	-4197015.92
2	16156577.28	-4197227.84
3	16157741.2	-4199278.66
4	16158639.09	-4200705.97
5	16159770.43	-4200503.53
6	16162015.5	-4200123.31
7	16163263.93	-4199044.71
8	16163802.89	-4199101.32
9	16163882.75	-4200487.26
10	16163923.31	-4202519.24
11	16161809.51	-4202141.17
12	16160297.49	-4202932.46
13	16155774.29	-4205349.15
14	16156229.63	-4207092.38
15	16147510.42	-4207398.79
16	16142533.76	-4208804.21
17	16142926.15	-4205108.71
18	16144664.09	-4203433.41
19	16147361.76	-4204489.37
20	16152173.98	-4203168.06
21	16155080.78	-4199792.51
22	16142835.53	-4203962.84
23	16141411.37	-4202007.59
24	16143105.36	-4202788.03
25	16140722.88	-4199012.18
26	16139086.92	-4200229.2
27	16138965.99	-4196374.33

Eastings and Northings are based on the coordinate system GDA94 – EPSG 4939





ENLARGEMENT A

Legend



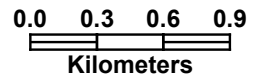
Croydon Water Sampling Locality



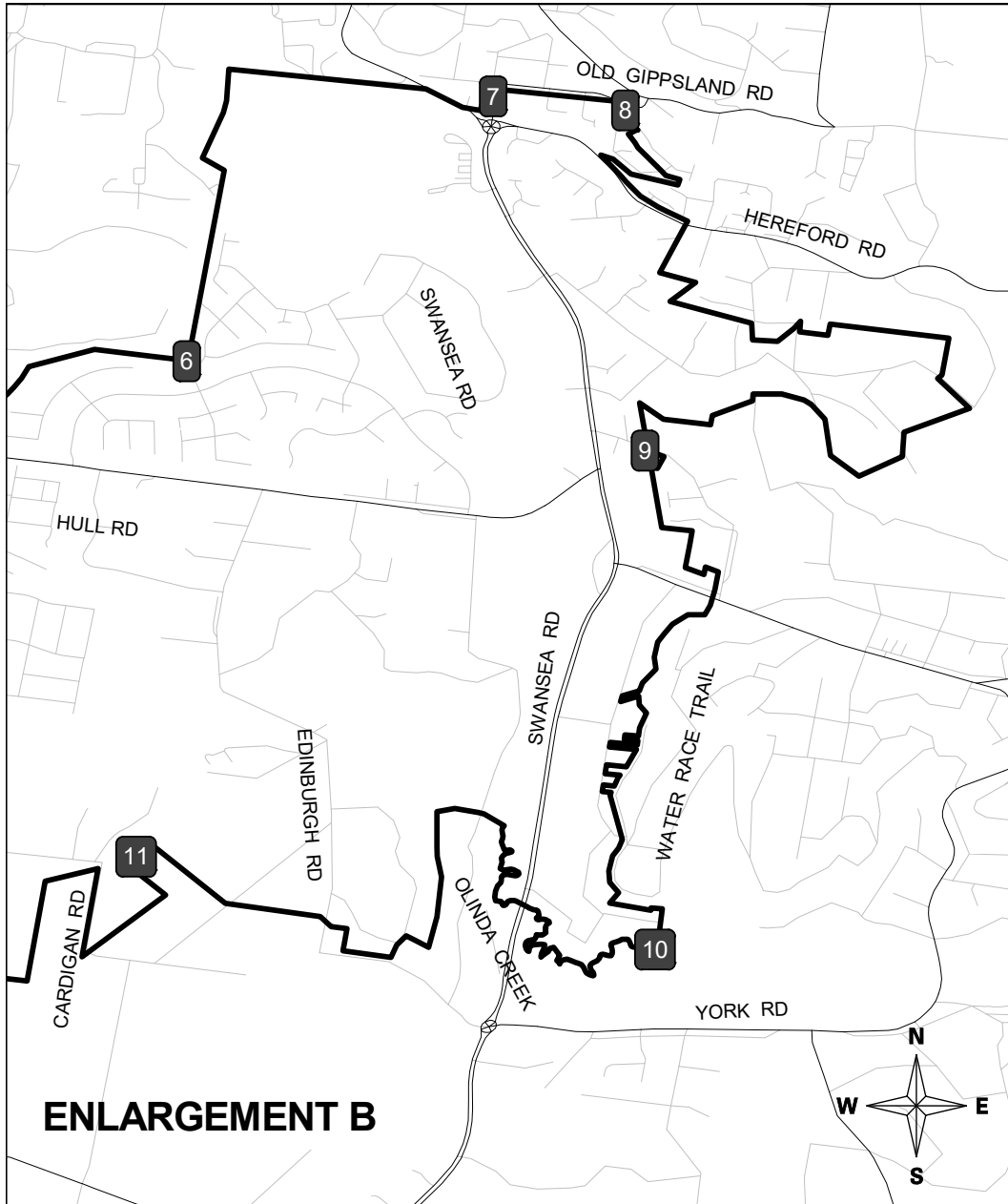
Major Roads

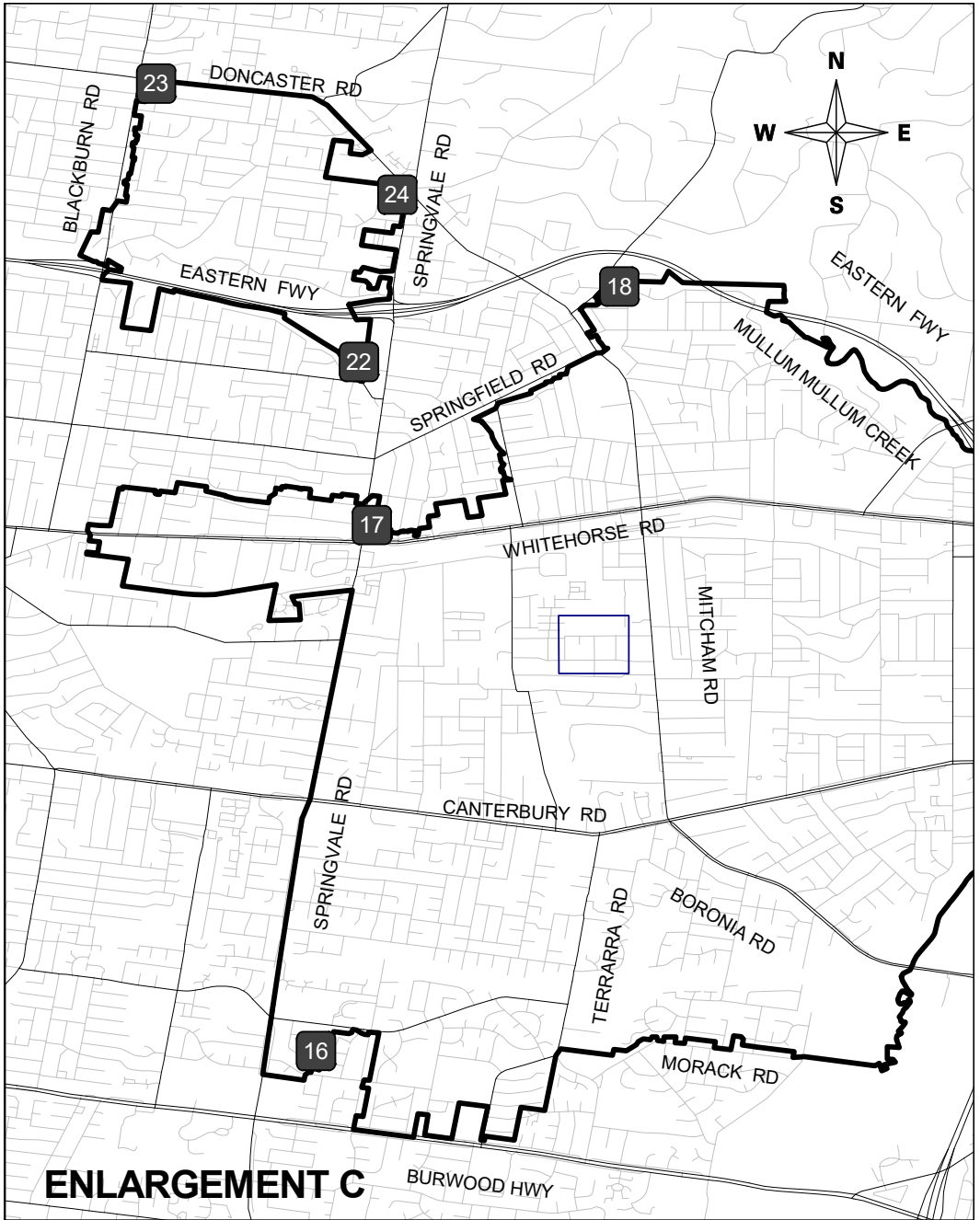


Other Roads



Kilometers





Legend



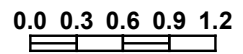
Croydon Water Sampling Locality



Major Roads



Other Roads

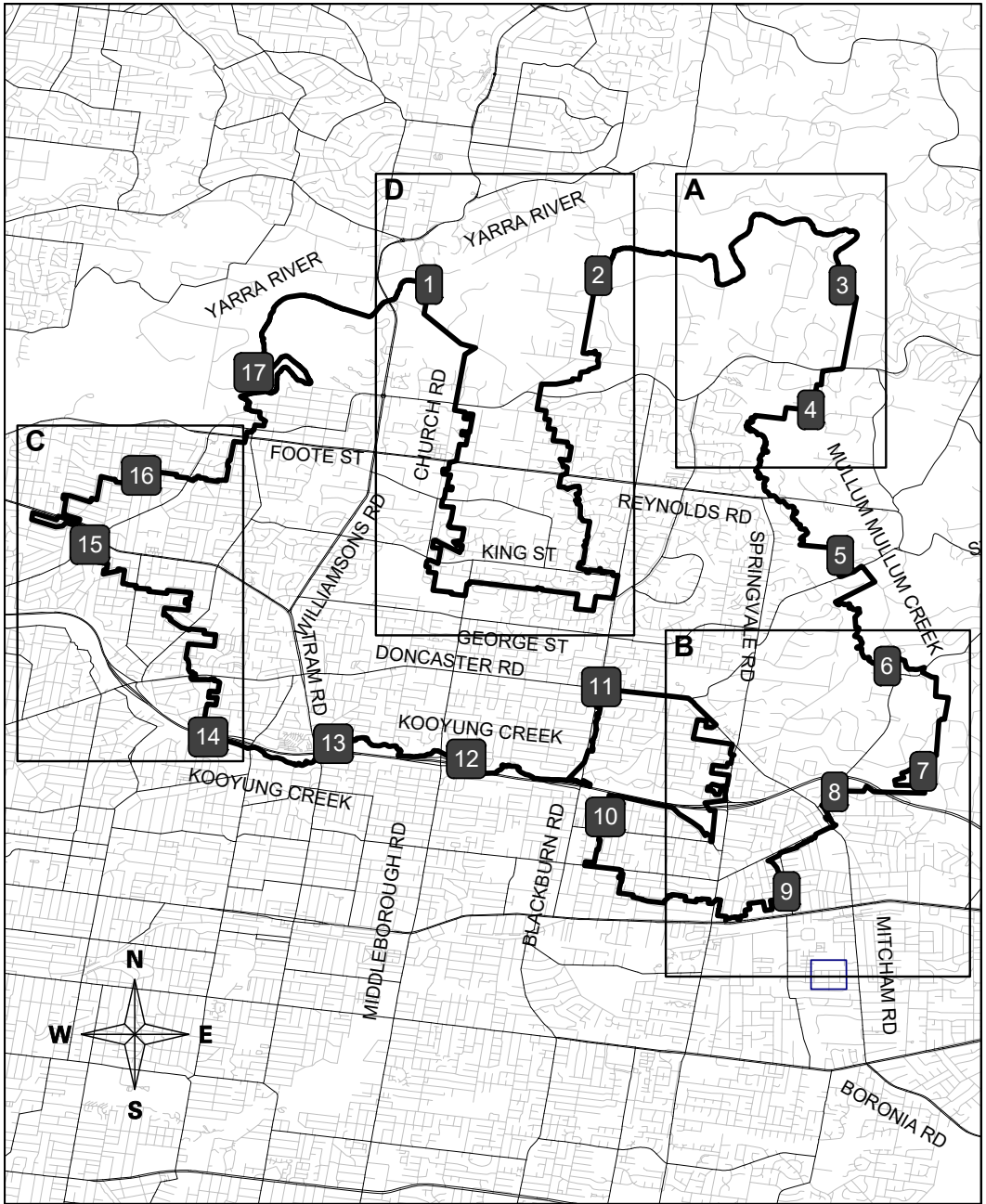


Kilometers

WATER SAMPLING LOCALITY – DONCASTER WQZ 50

Coordinate	Easting	Northing
1	16138929.75	-4196352.52
2	16141283.42	-4196230.12
3	16144676.12	-4196361.25
4	16144237.27	-4198093.49
5	16144646.18	-4200117.87
6	16145293.2	-4201646.13
7	16145798.65	-4203120.17
8	16144568.52	-4203406.71
9	16143900.48	-4204790.18
10	16141378.97	-4203754.32
11	16141322.48	-4201945.67
12	16139446.57	-4202947.02
13	16137599.44	-4202736.23
14	16135858.42	-4202642.06
15	16134215.32	-4199969.57
16	16134930.26	-4199005.94
17	16136492.2	-4197573.81

Eastings and Northings are based on the coordinate system GDA94 – EPSG 4939



Legend




Doncaster Water Sampling Locality



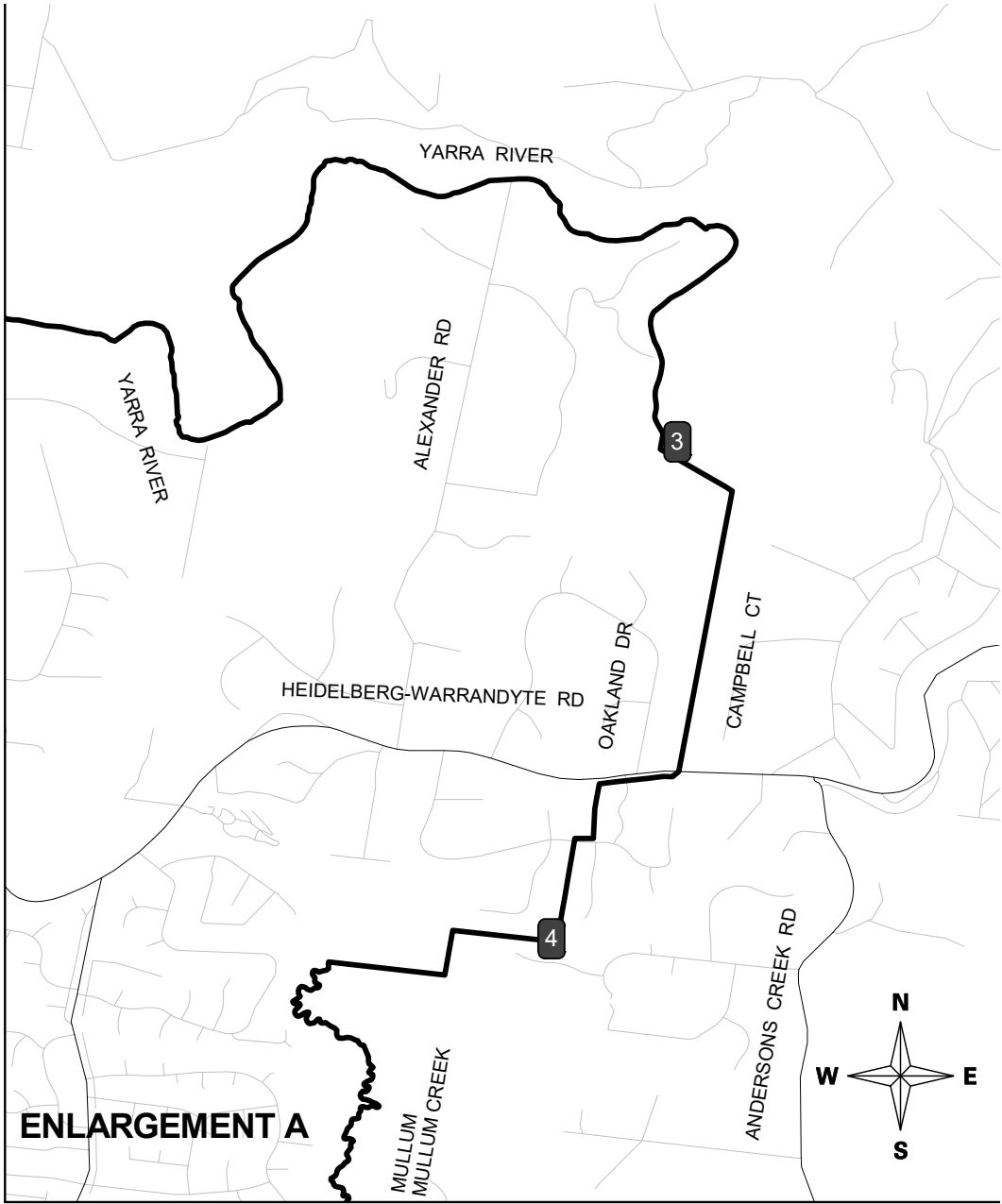
Major Roads



Other Roads



Kilometers



Legend



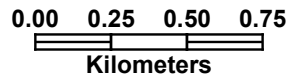
Doncaster Water Sampling Locality

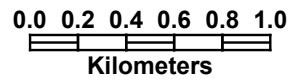
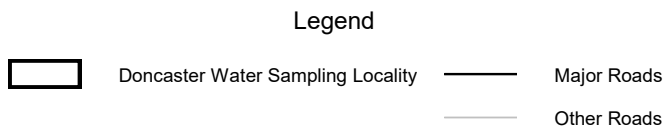
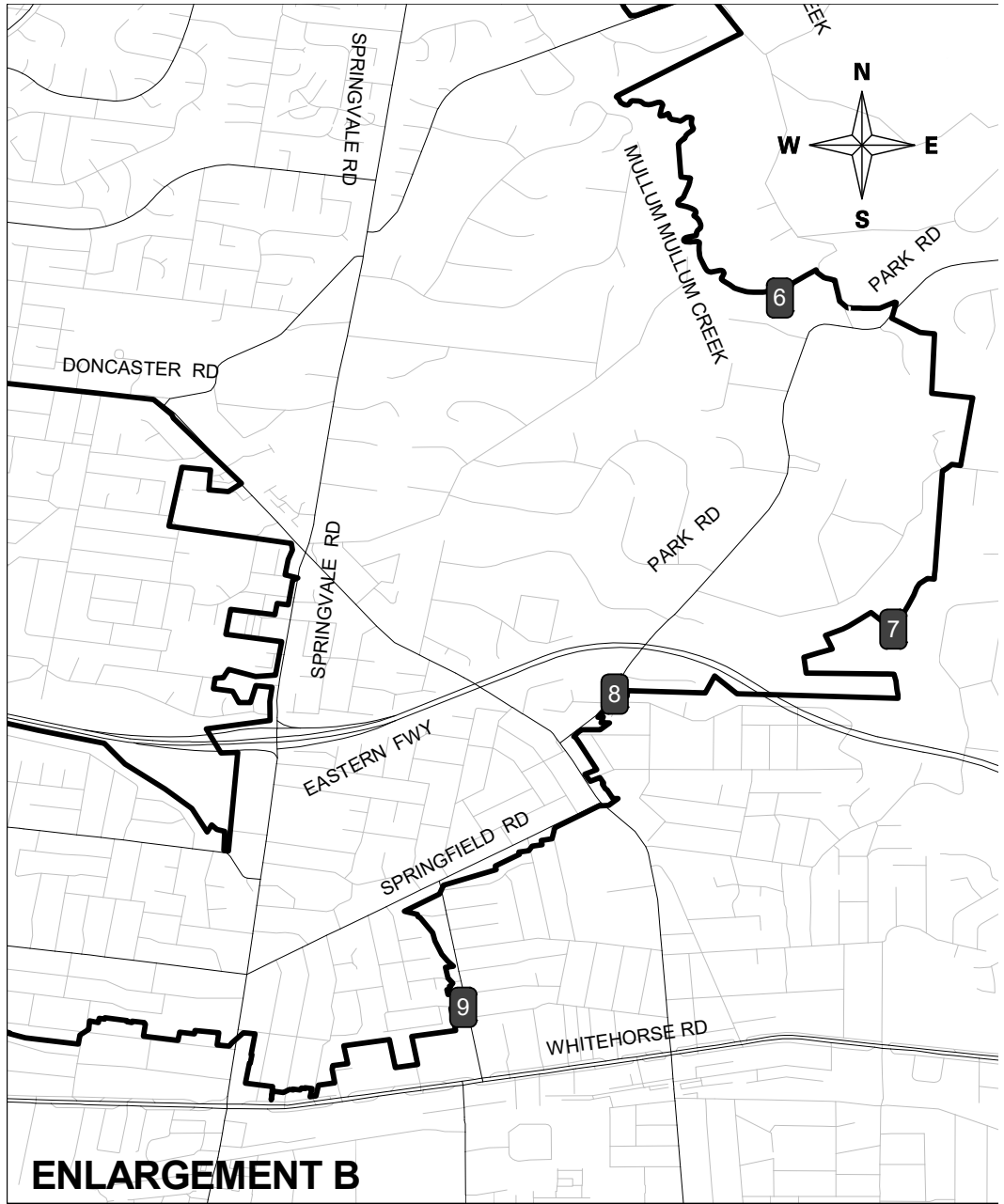


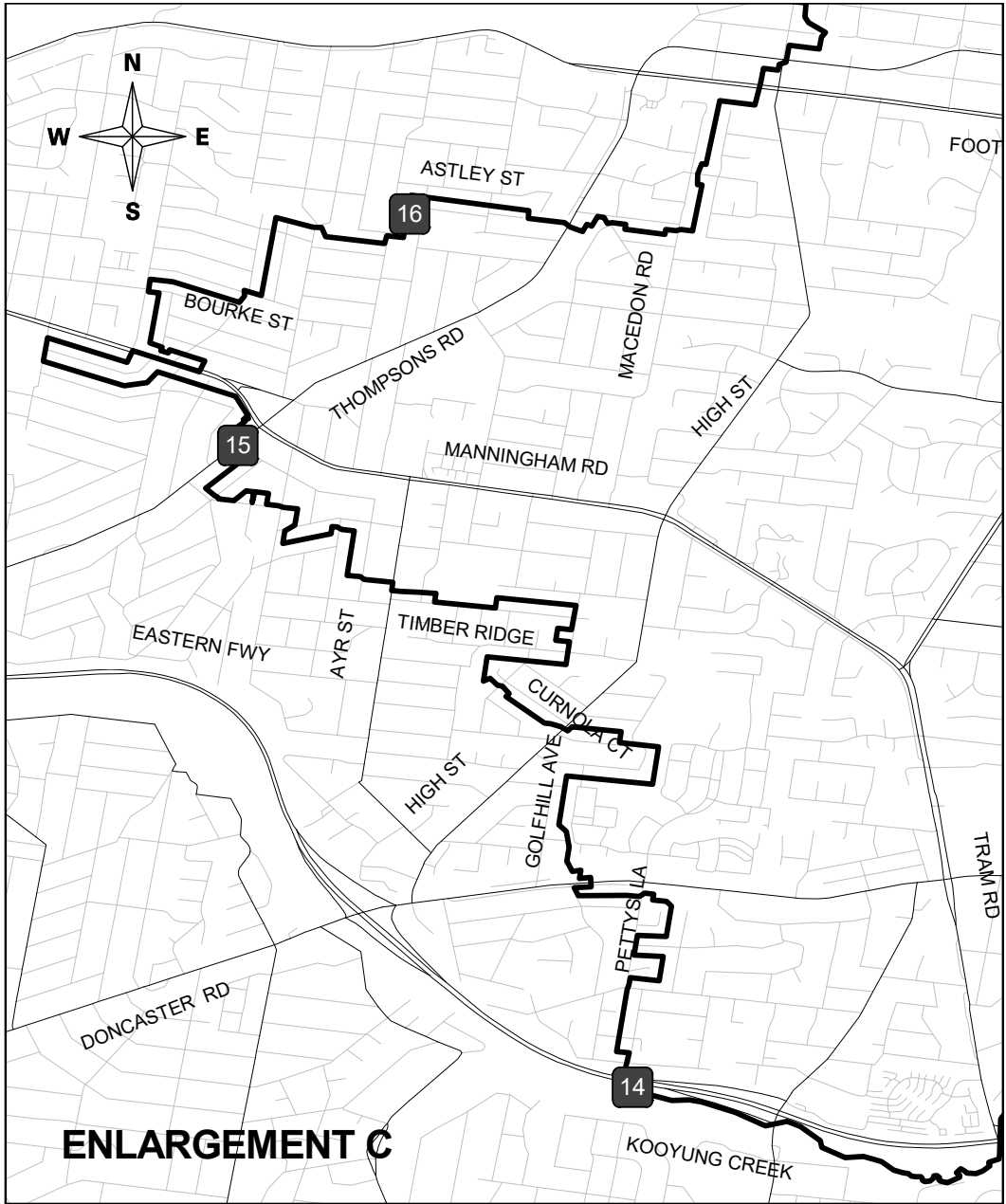
Major Roads



Other Roads







ENLARGEMENT C

Legend



Doncaster Water Sampling Locality




Major Roads

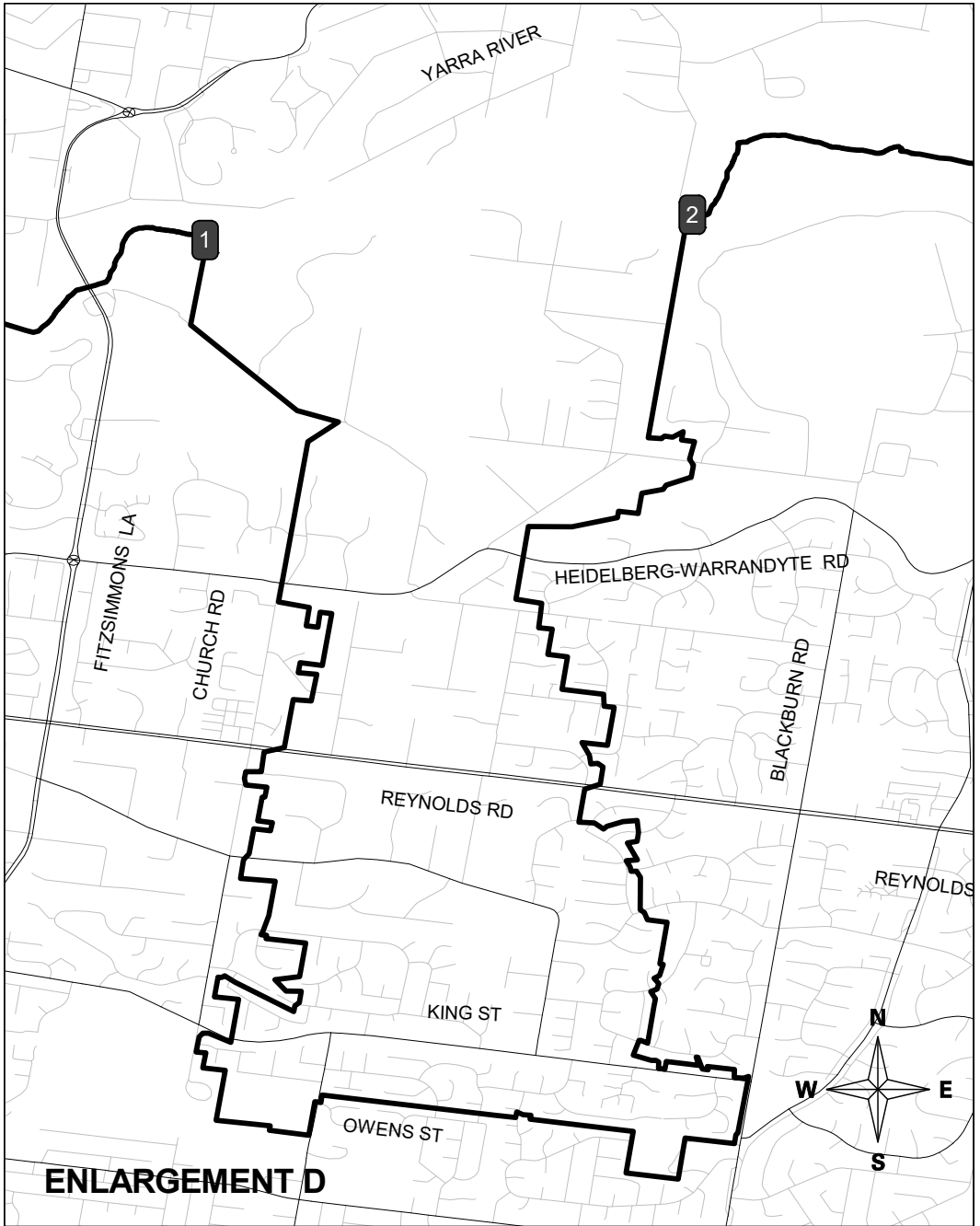


Other Roads




0.0 0.2 0.4 0.6 0.8

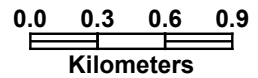


Kilometers



Legend

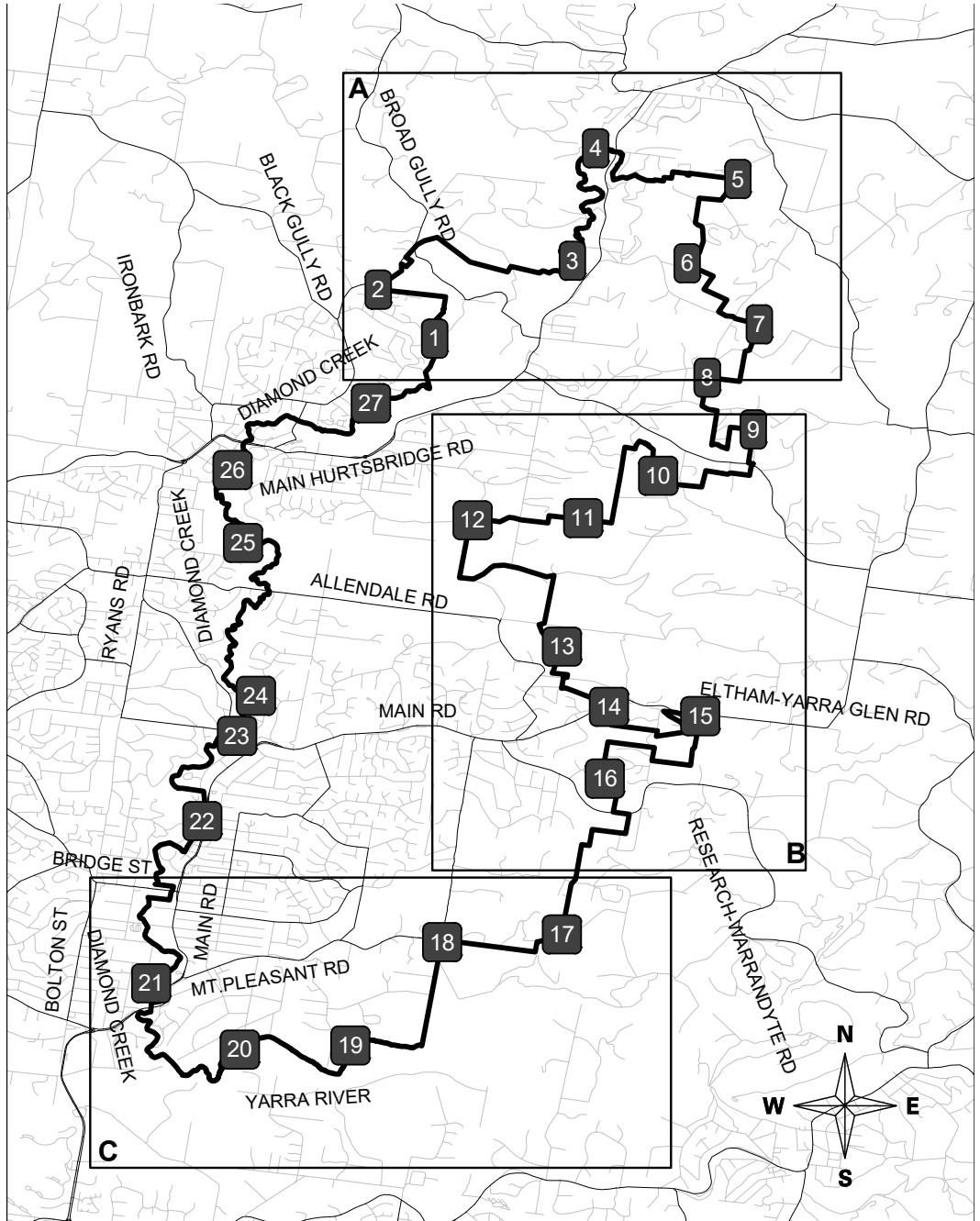
-  Doncaster Water Sampling Locality
-  Major Roads
-  Other Roads



WATER SAMPLING LOCALITY – ELTHAM WQZ 25

Coordinate	Easting	Northing
1	16142438.81	-4187901.12
2	16141801.16	-4187347.15
3	16143998.02	-4187020.91
4	16144262.03	-4185746.72
5	16145872.06	-4186093.63
6	16145298.53	-4187048.02
7	16146114.92	-4187740.24
8	16145524.9	-4188343.72
9	16144969.2	-4189454.7
10	16144120.4	-4189935.2
11	16142868.7	-4189958.66
12	16143880.88	-4191389.59
13	16145445.81	-4192177.63
14	16144366.19	-4192885.58
15	16143879.99	-4194650.33
16	16142524.49	-4194737.44
17	16141485.51	-4195907.53
18	16140233.95	-4195954.09
19	16139229.99	-4195203.75
20	16139809.54	-4193366.67
21	16140202.99	-4192402.5
22	16140415.61	-4191947.4
23	16140270.78	-4190215.44
24	16140152.05	-4189390.86
25	16141718.54	-4188633.53
26	16146047.16	-4188930.65
27	16144413.13	-4192072.43

Eastings and Northings are based on the coordinate system GDA94 – EPSG 4939



Legend



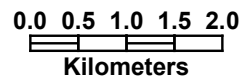
Eltham Water Sampling Locality

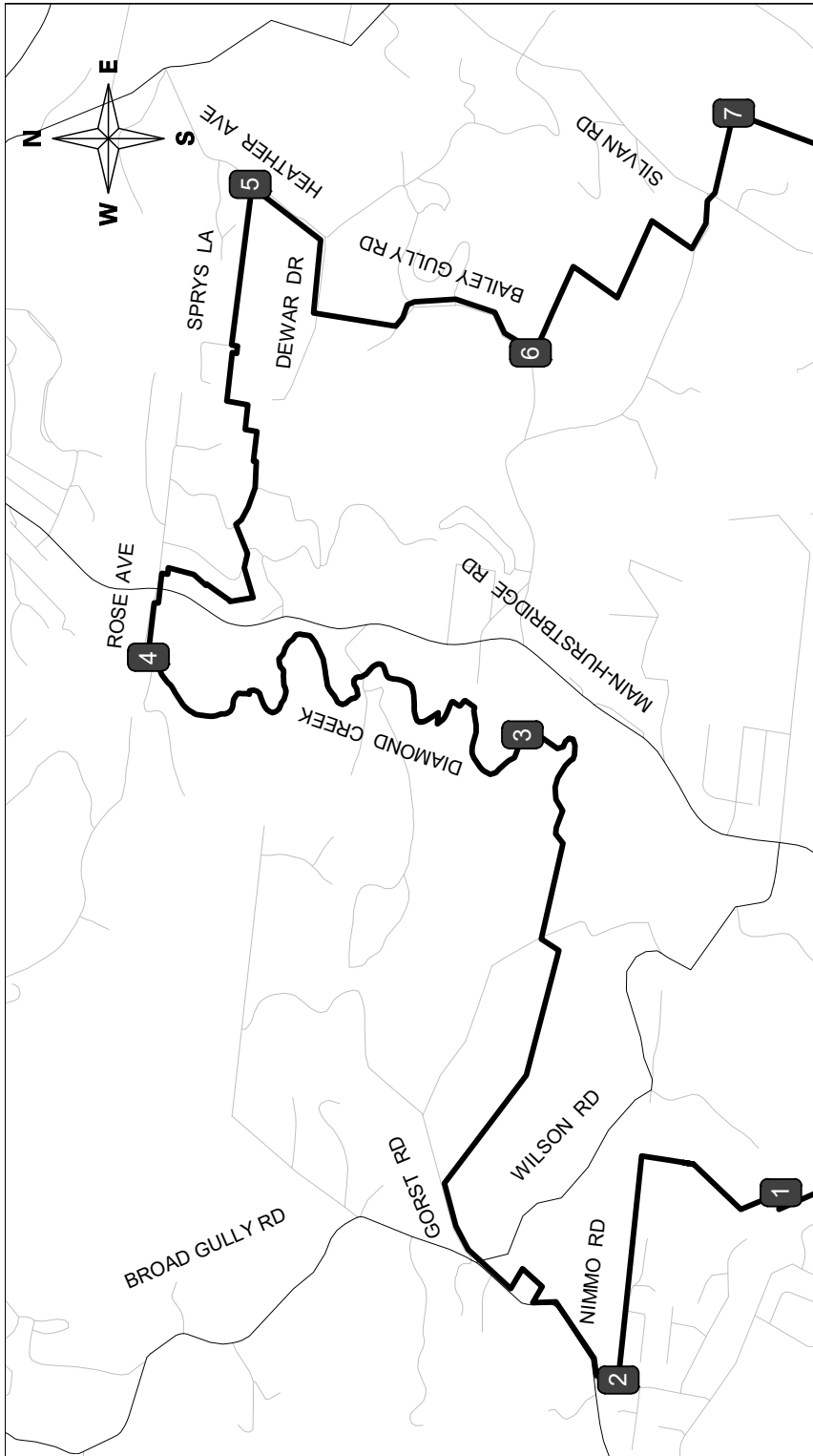


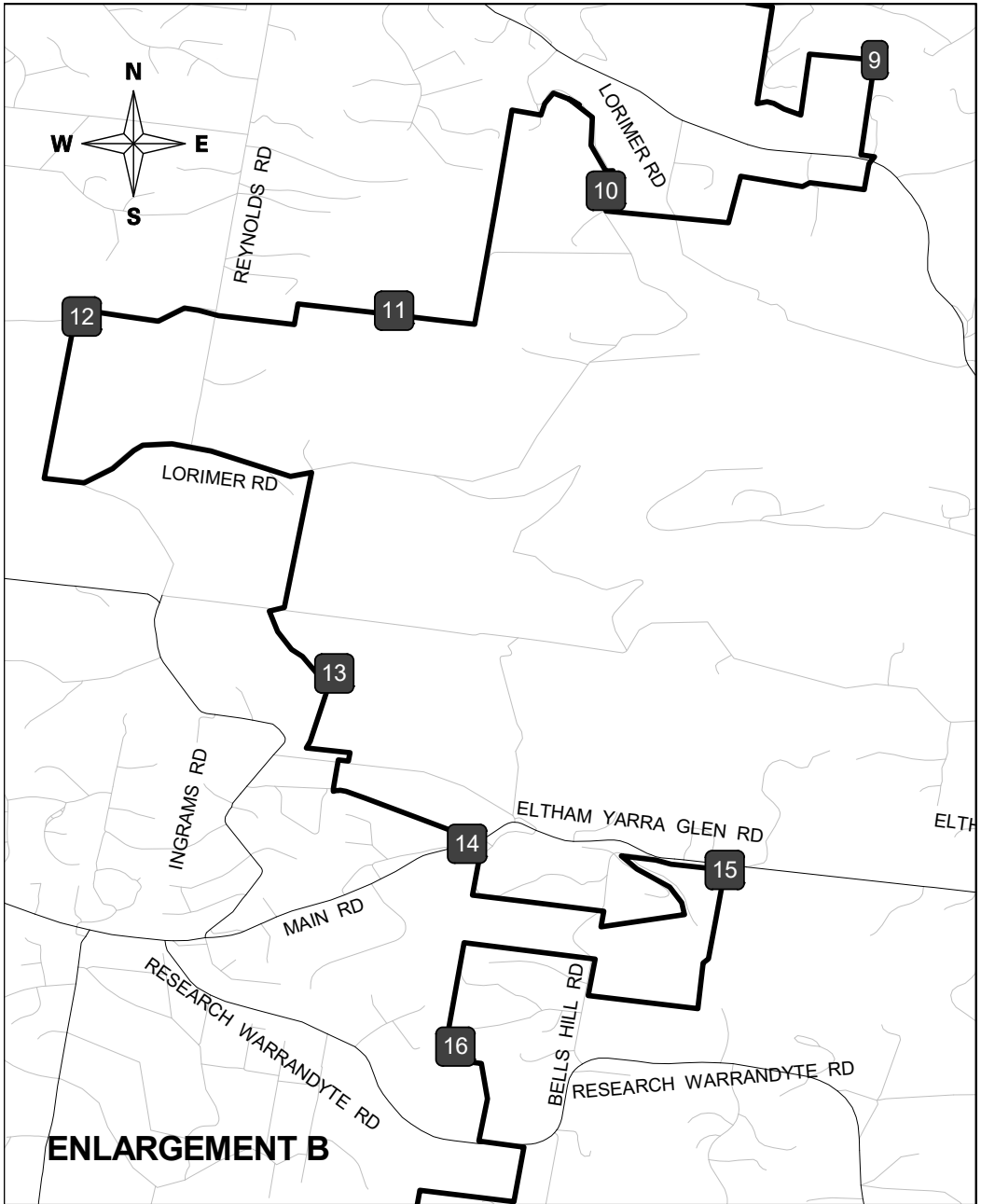
Major Roads



Other Roads







Legend



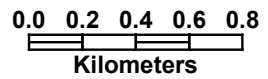
Etham Water Sampling Locality

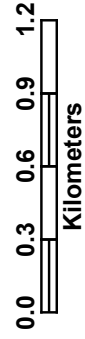
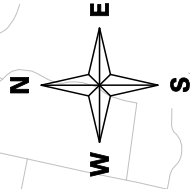
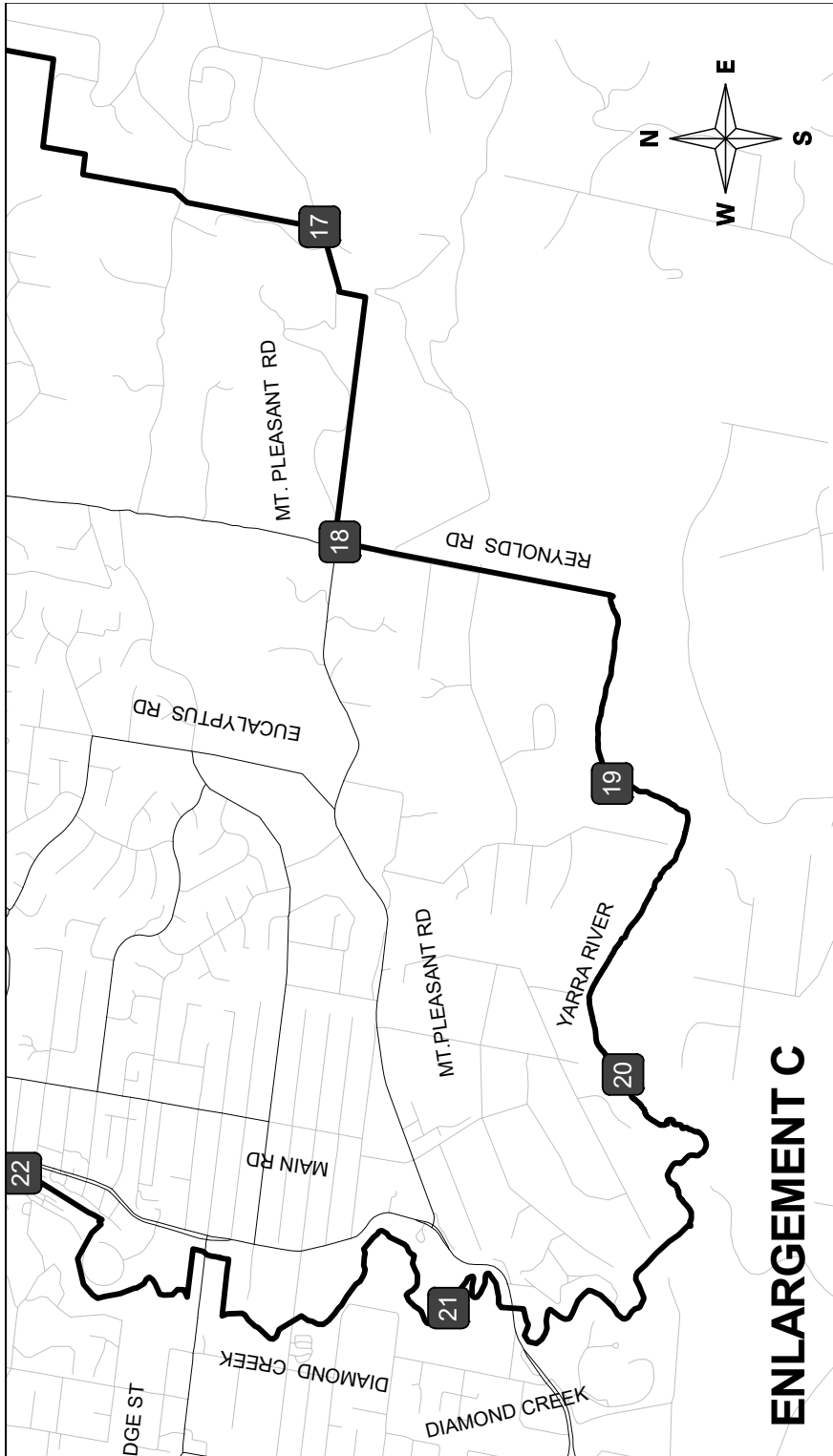


Major Roads



Other Roads





ENLARGEMENT C

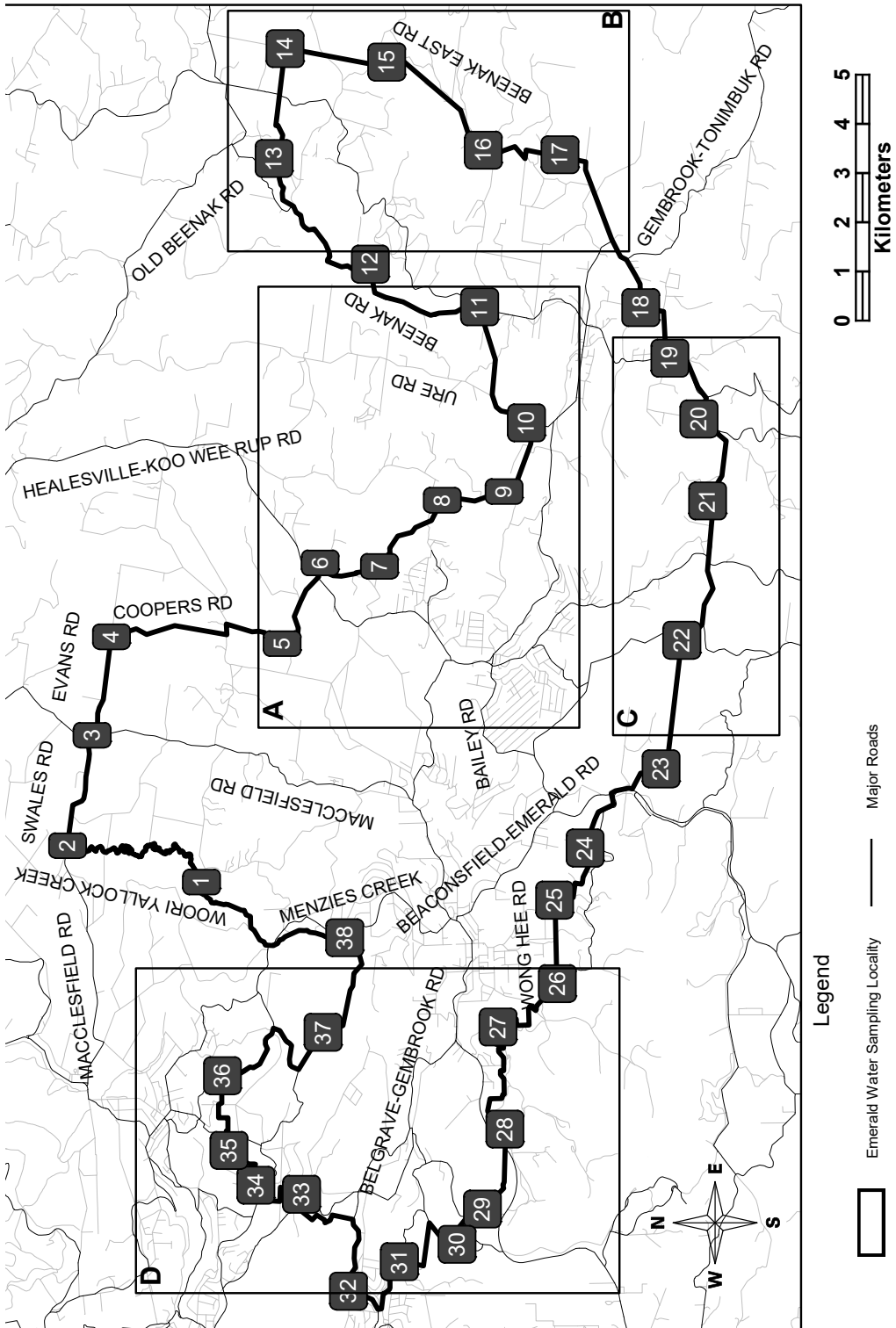
Legend

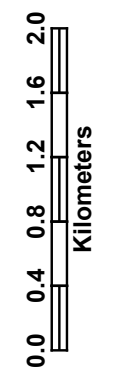
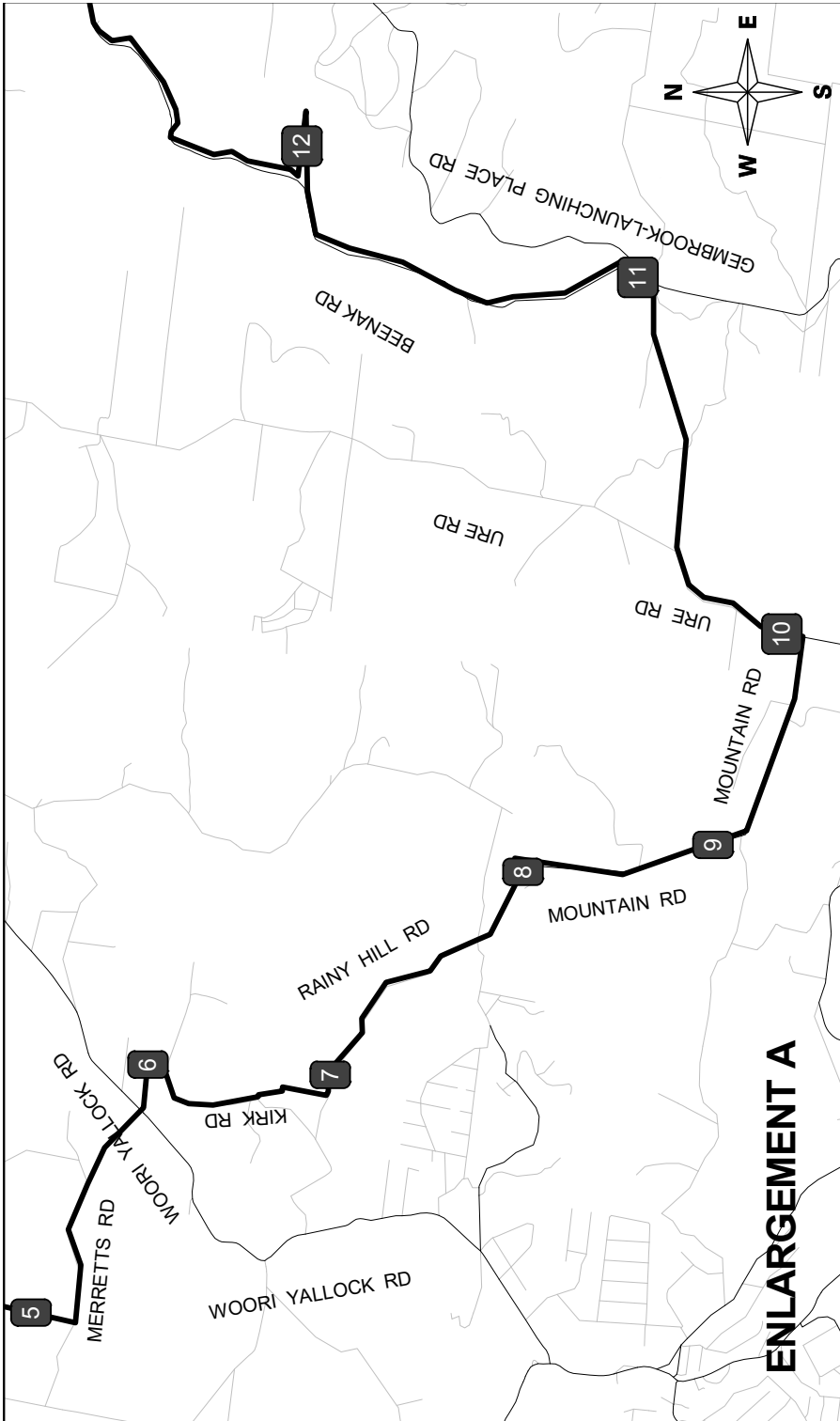
-  Etham Water Sampling Locality
-  Major Roads
-  Other Roads

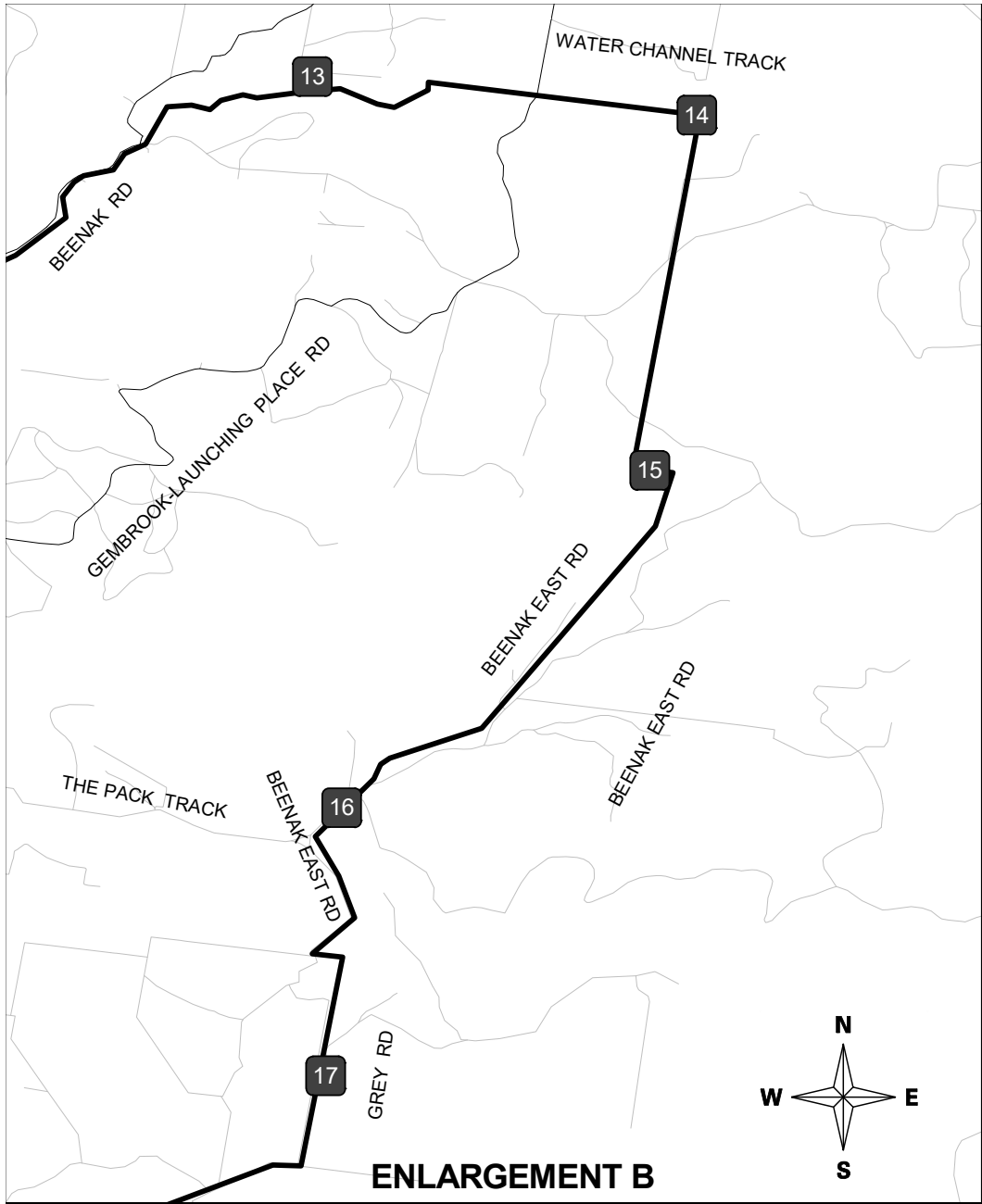
WATER SAMPLING LOCALITY – EMERALD WQZ 46

Coordinate	Easting	Northing
1	16173538.4	-4212373.4
2	16174277.92	-4209656.43
3	16176519	-4210154.24
4	16178517.15	-4210546.09
5	16178378.08	-4214008.78
6	16180016.39	-4214780.53
7	16179948.03	-4215984.47
8	16181288.69	-4217257.09
9	16181465.93	-4218511.46
10	16182858.54	-4218965.82
11	16185213.44	-4218015.13
12	16186079.82	-4215797.34
13	16188224.35	-4213845.11
14	16190454.85	-4214068.81
15	16190182.31	-4216131.8
16	16188394.42	-4218089.91
17	16188301.39	-4219646.12
18	16185199.18	-4221284.89
19	16184171.28	-4221875.19
20	16182938.05	-4222465.57
21	16181274.38	-4222640.37
22	16178446.48	-4222117.27
23	16175836.45	-4221695.27
24	16174230.57	-4220154.54
25	16173172.42	-4219536.73
26	16171478.49	-4219593.57
27	16170596.12	-4218389.37
28	16168523.22	-4218529
29	16166900.7	-4218071.99
30	16166185.48	-4217558.53
31	16165833.81	-4216388.5
32	16165234.94	-4215354.92
33	16167202.35	-4214402.43
34	16167384.19	-4213475.49
35	16168092.46	-4212930.19
36	16169607.1	-4212797.05
37	16170489	-4214839.56
38	16172408.87	-4215278.75




Eastings and Northings are based on the coordinate system GDA94 – EPSG 4939

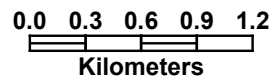


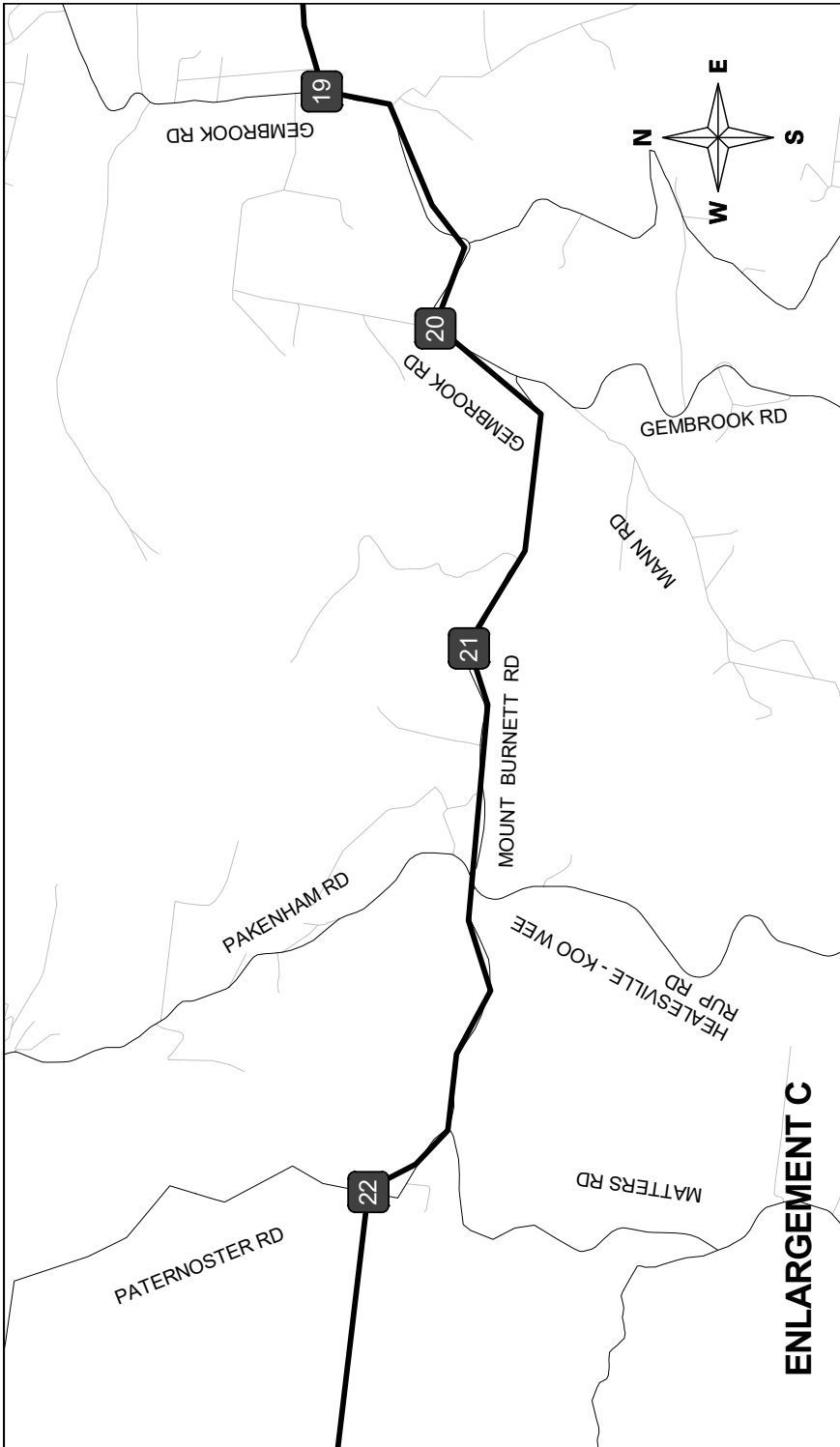




Legend

-  Emerald Water Sampling Locality
-  Major Roads
-  Other Roads





Legend



Emerald Water Sampling Locality

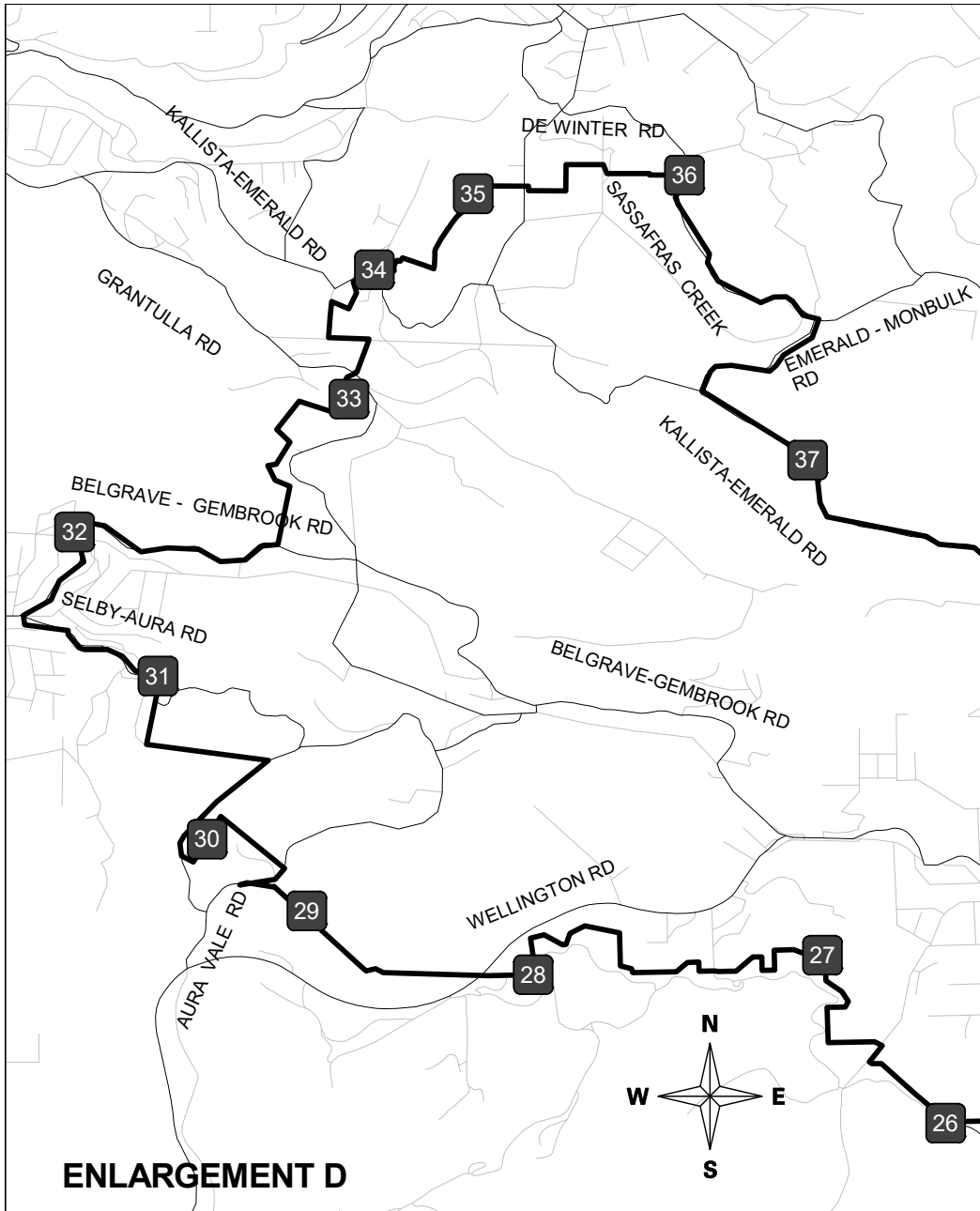


Major Roads




Other Roads





ENLARGEMENT D

Legend

 Emerald Water Sampling Locality

 Major Roads

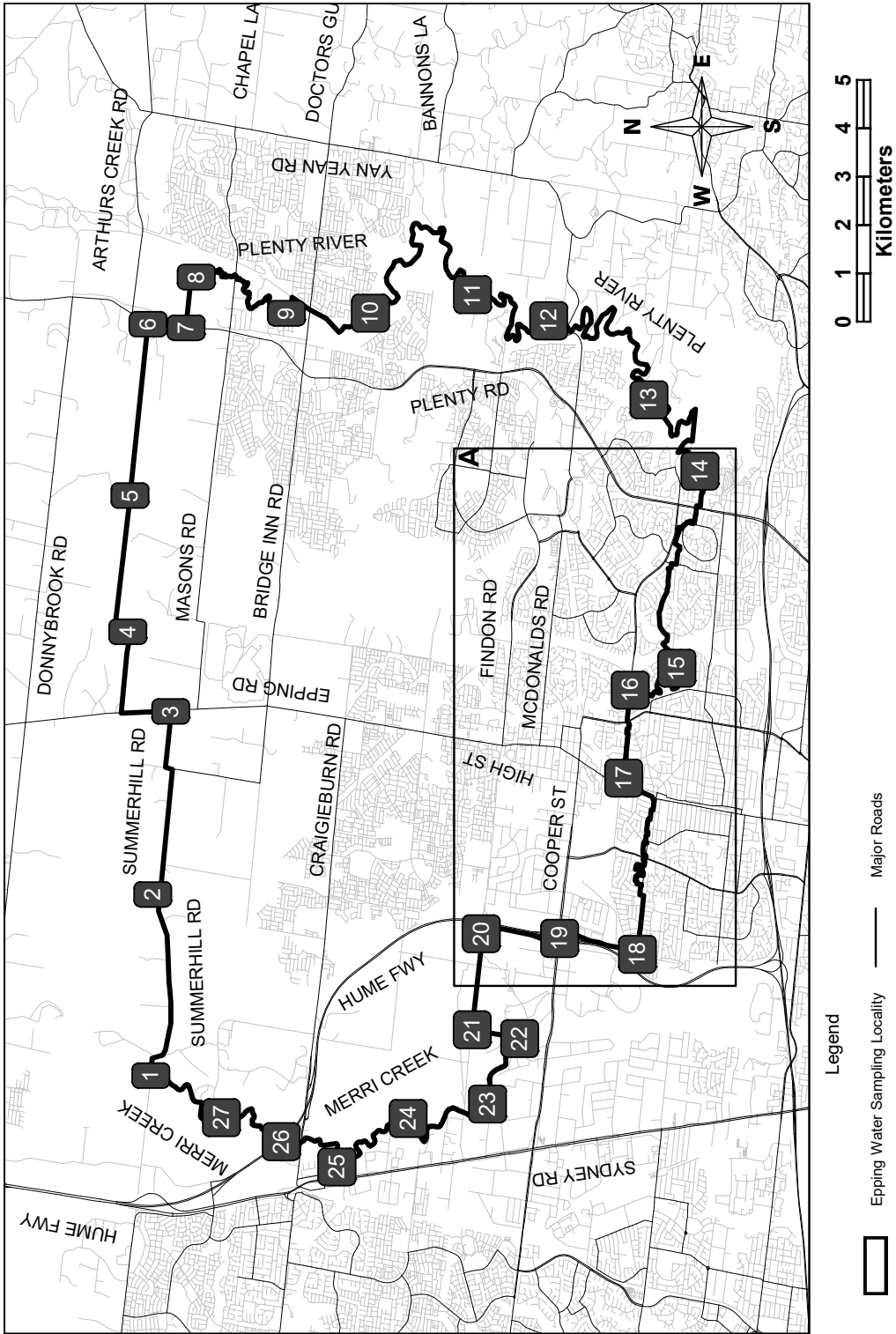
 Other Roads

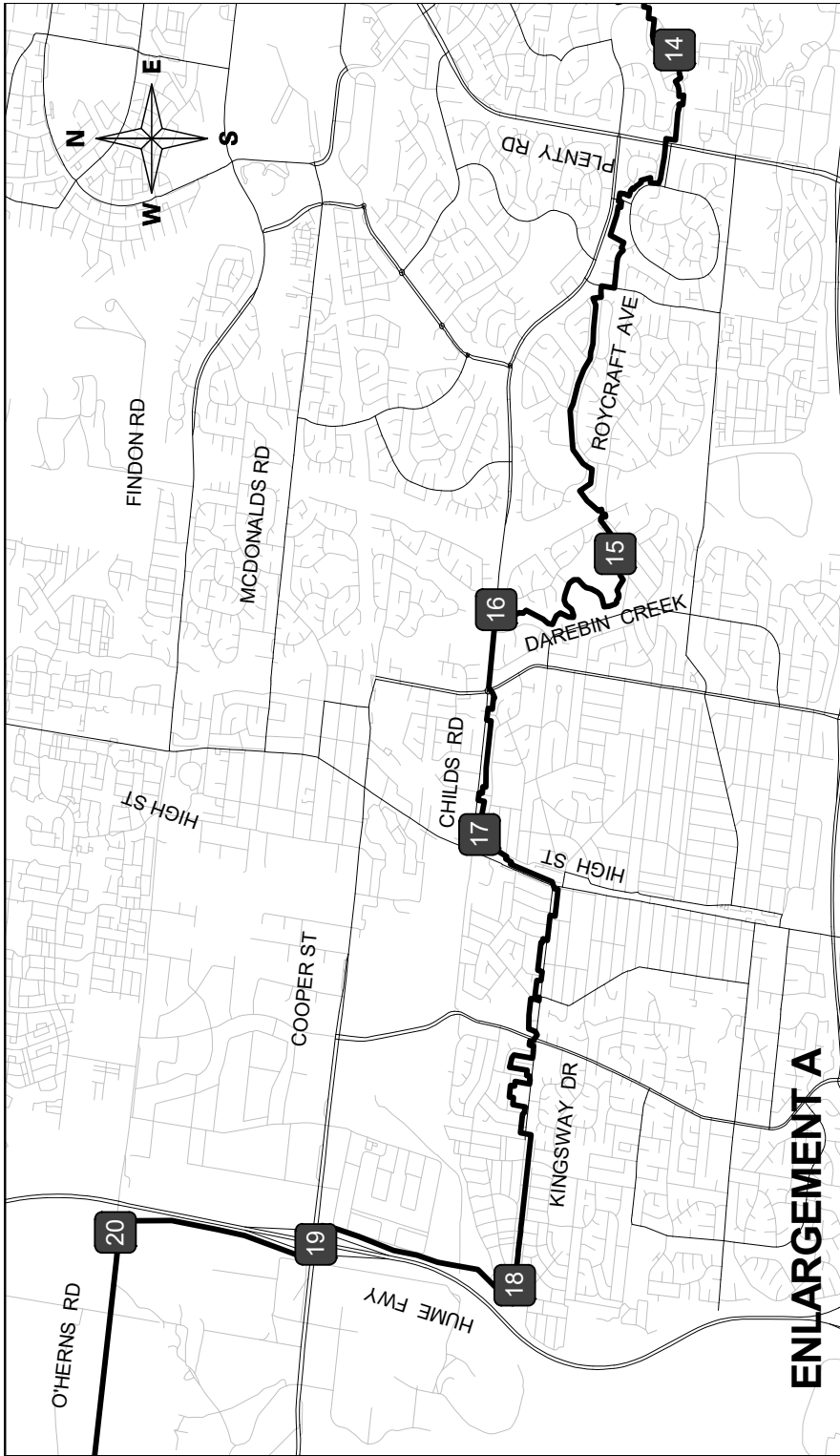


WATER SAMPLING LOCALITY – EPPING WQZ 17

Coordinate	Easting	Northing
1	16119387.6	-4177861.92
2	16123131.9	-4177901.2
3	16126914.17	-4178272.45
4	16128559.94	-4177386.88
5	16131374.54	-4177431.48
6	16134915.44	-4177804.04
7	16134840.93	-4178589.02
8	16135889.75	-4178800.28
9	16135141.22	-4180662.76
10	16135143.99	-4182398.49
11	16135526.02	-4184509.16
12	16134986.36	-4186082.6
13	16133353.22	-4188152.61
14	16131879.55	-4189207.27
15	16127805.77	-4188728.08
16	16127354.53	-4187766.05
17	16125536.85	-4187631.54
18	16121892.92	-4187914.88
19	16122223.75	-4186308.02
20	16122320.01	-4184687.69
21	16120336.16	-4184500.48
22	16120153.06	-4185482.3
23	16118800.27	-4184817.88
24	16118503.74	-4183179.57
25	16117501.21	-4181707.02
26	16118023.43	-4180556.67
27	16118519.89	-4179318.7

Eastings and Northings are based on the coordinate system GDA94 – EPSG 4939

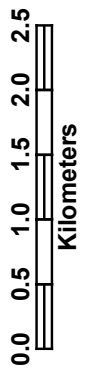




ENLARGEMENT A

Legend

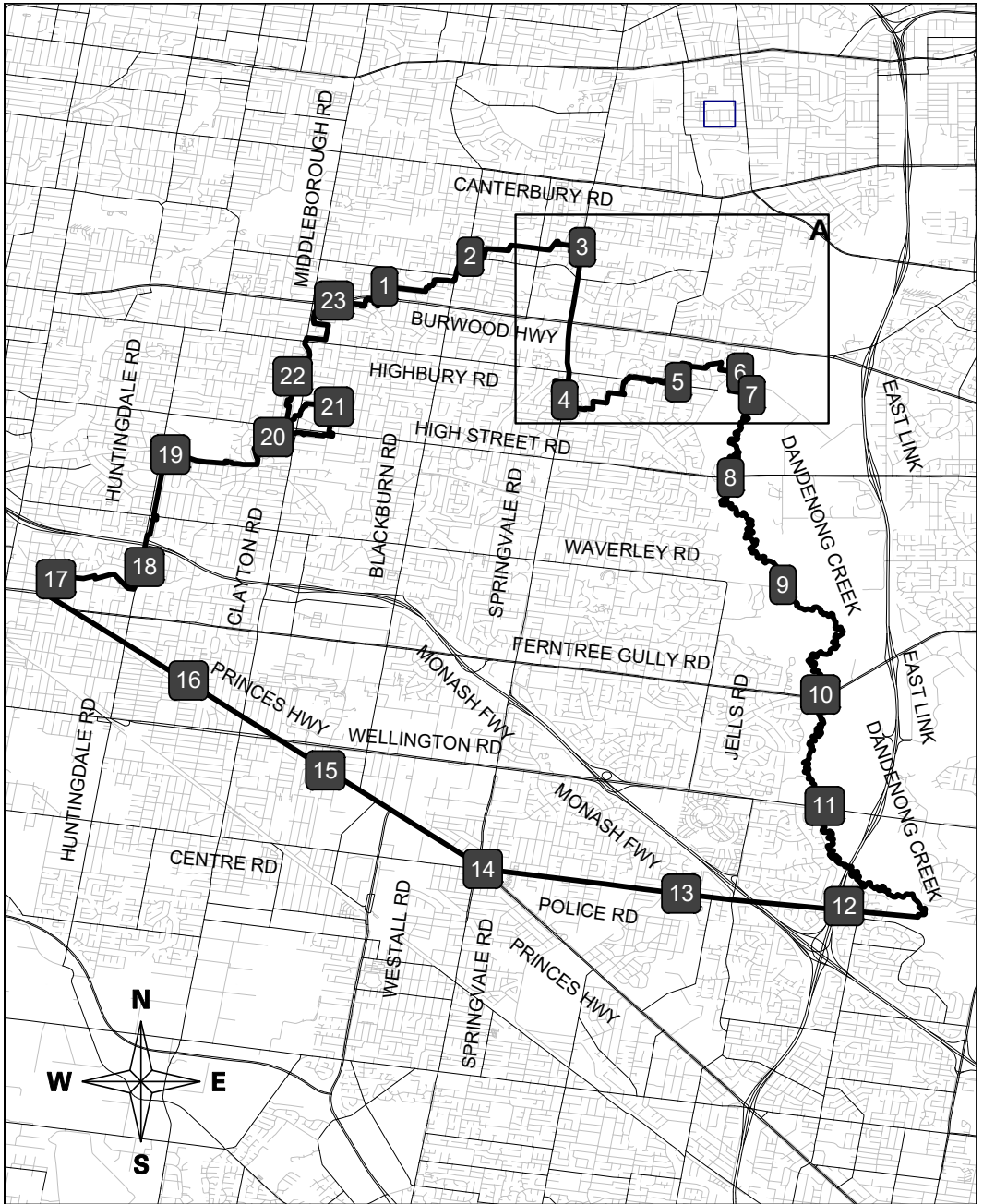
- Epping Water Sampling Locality
- Major Roads
- Other Roads



WATER SAMPLING LOCALITY – GLEN WAVERLEY WQZ 60

Coordinate	Easting	Northing
1	16139144.19	-4208694.54
2	16140508.99	-4208224.21
3	16142294.57	-4208070.64
4	16142015.14	-4210507.4
5	16143823.38	-4210222.35
6	16144815.35	-4210070.3
7	16144997.35	-4210428.06
8	16144659.65	-4211741.71
9	16145492.83	-4213451.22
10	16146090.44	-4215199.18
11	16146157.97	-4216974.47
12	16146466.43	-4218573.3
13	16143874.1	-4218373.63
14	16140711.38	-4217978.28
15	16138201.4	-4216408.18
16	16136019.53	-4214976.42
17	16133907.83	-4213360.51
18	16135319.08	-4213166.98
19	16135733.45	-4211374.55
20	16137371.51	-4211098.57
21	16138336.8	-4210611.11
22	16137680.78	-4210130.07
23	16138339.16	-4208922.52

Eastings and Northings are based on the coordinate system GDA94 – EPSG 4939



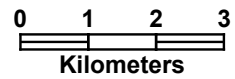
Legend

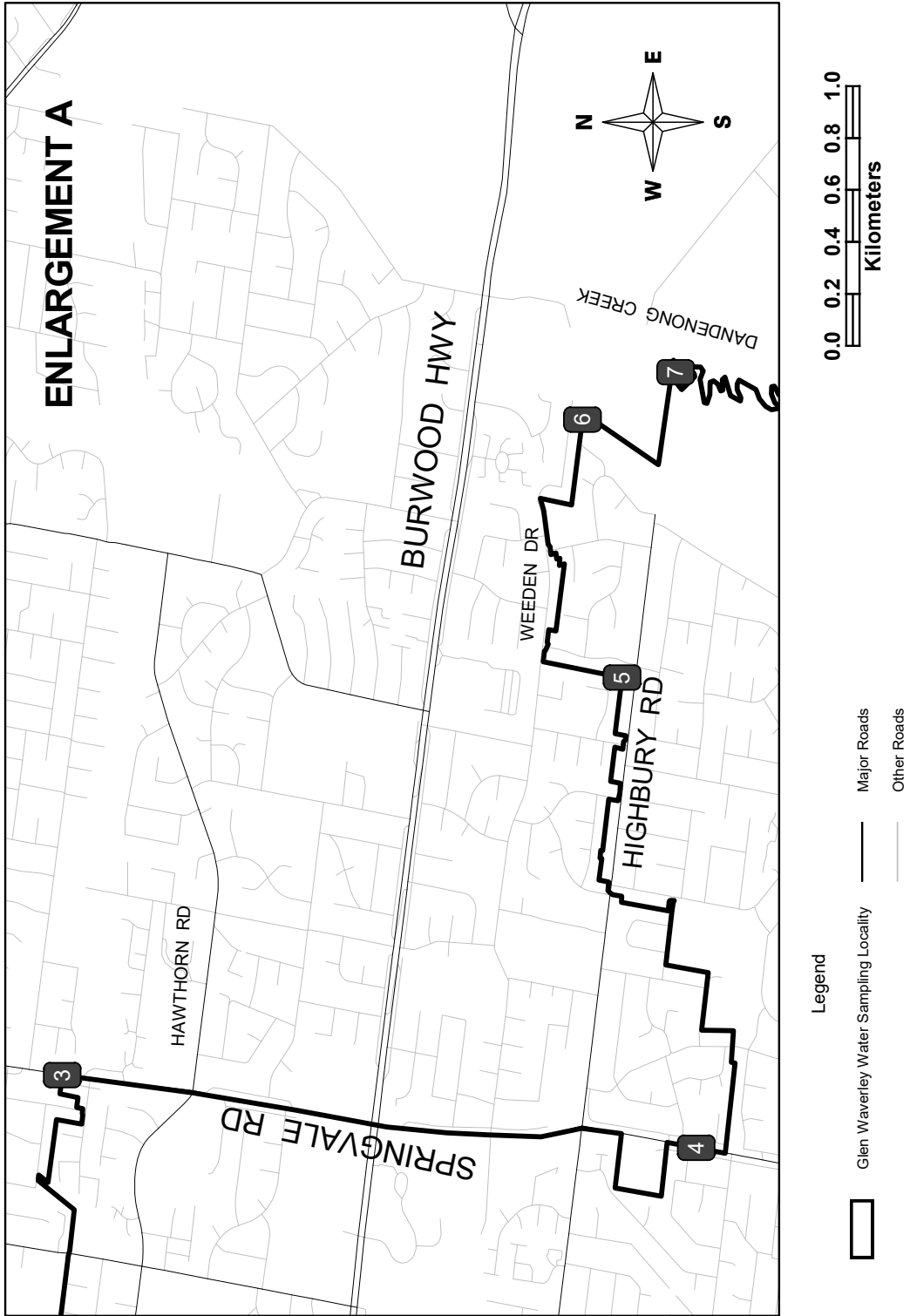


Glen Waverley Water Sampling Locality

Major Roads

Other Roads

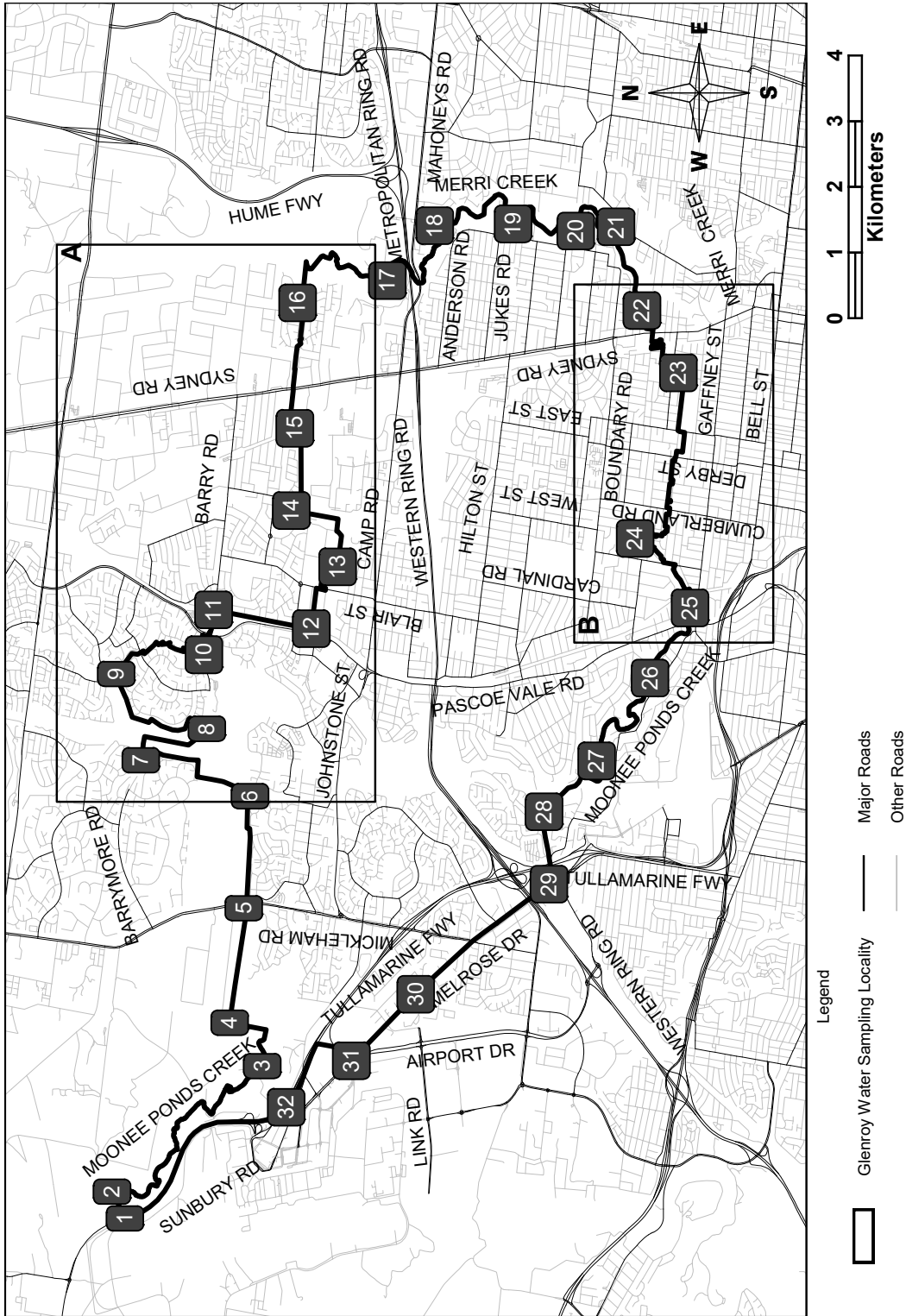


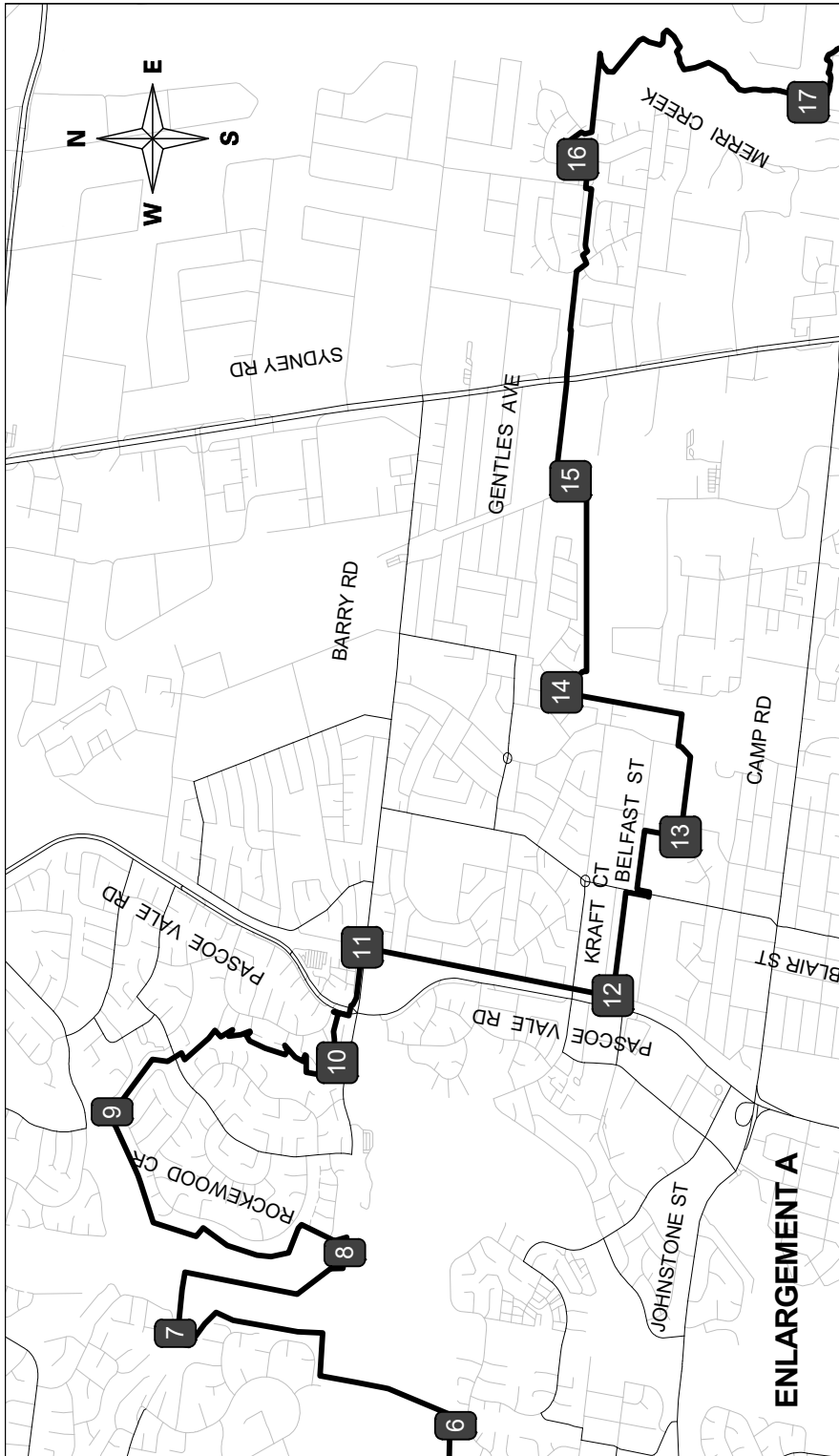


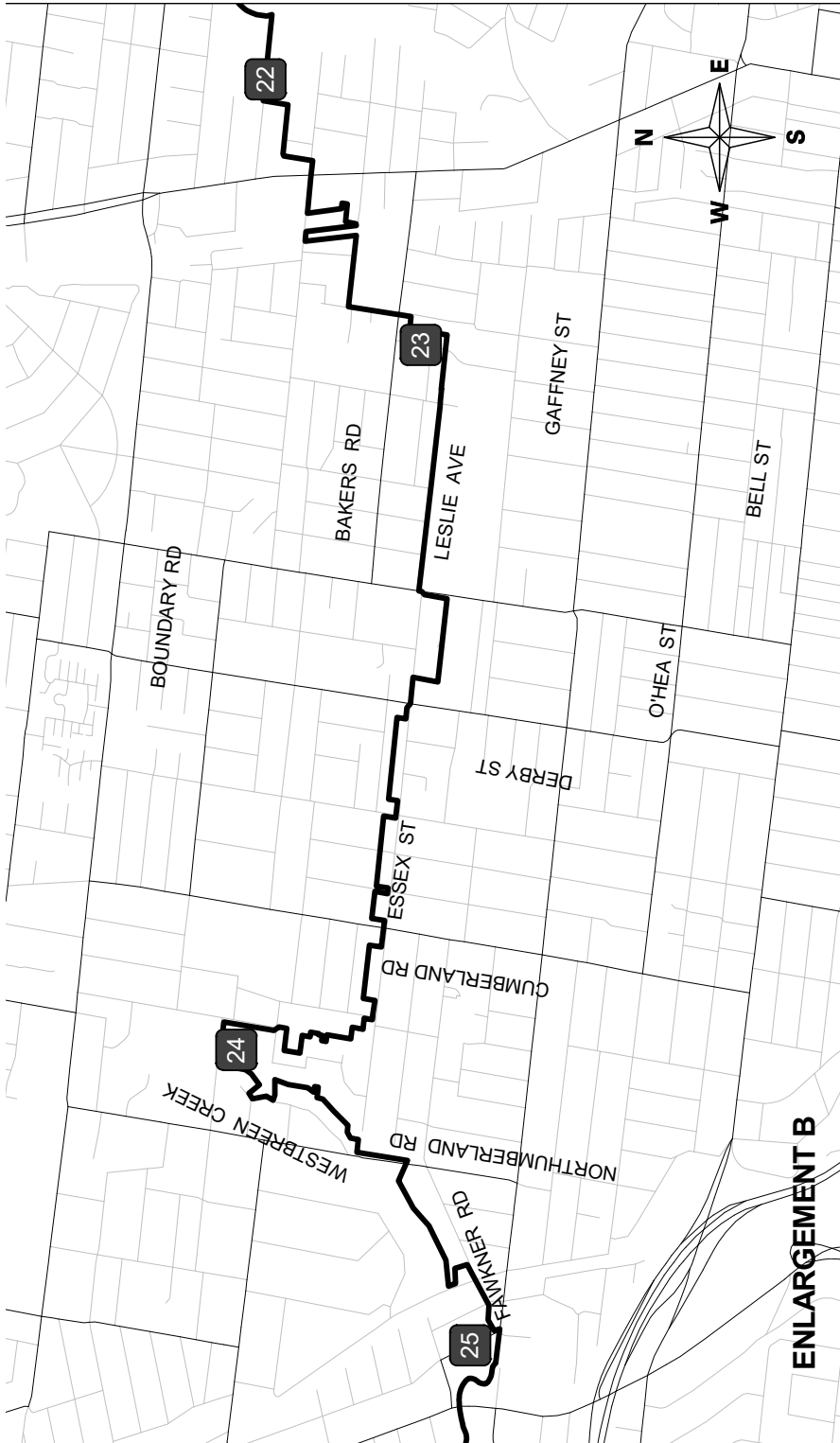
WATER SAMPLING LOCALITY – GLENROY WQZ 7

Coordinate	Easting	Northing
1	16105755.64	-4186702.06
2	16106163.42	-4186505.35
3	16108075.53	-4188790.98
4	16108734.75	-4188295.87
5	16110477.62	-4188510.33
6	16112182.22	-4188605.15
7	16112729.64	-4186943.49
8	16113207.73	-4187948.01
9	16114042.62	-4186568.71
10	16114334.03	-4187903.13
11	16115018.02	-4188051.55
12	16114731.69	-4189536.96
13	16115672.56	-4189938.28
14	16116529.58	-4189233.44
15	16117780.84	-4189286.79
16	16119688.96	-4189328.05
17	16120027.97	-4190695.45
18	16120863.01	-4191415.78
19	16120890.81	-4192606.63
20	16120782.47	-4193561.51
21	16120847.27	-4194174.47
22	16119573.39	-4194568.02
23	16118623.64	-4195123.25
24	16116103.73	-4194463.76
25	16115047.24	-4195299.82
26	16113979.9	-4194692.16
27	16112719.28	-4193878.43
28	16111945.38	-4193077.95
29	16110842.77	-4193153.75
30	16109167.64	-4191127.21
31	16108156.7	-4190147.25
32	16107449.93	-4189155.44

Eastings and Northings are based on the coordinate system GDA94 – EPSG 4939







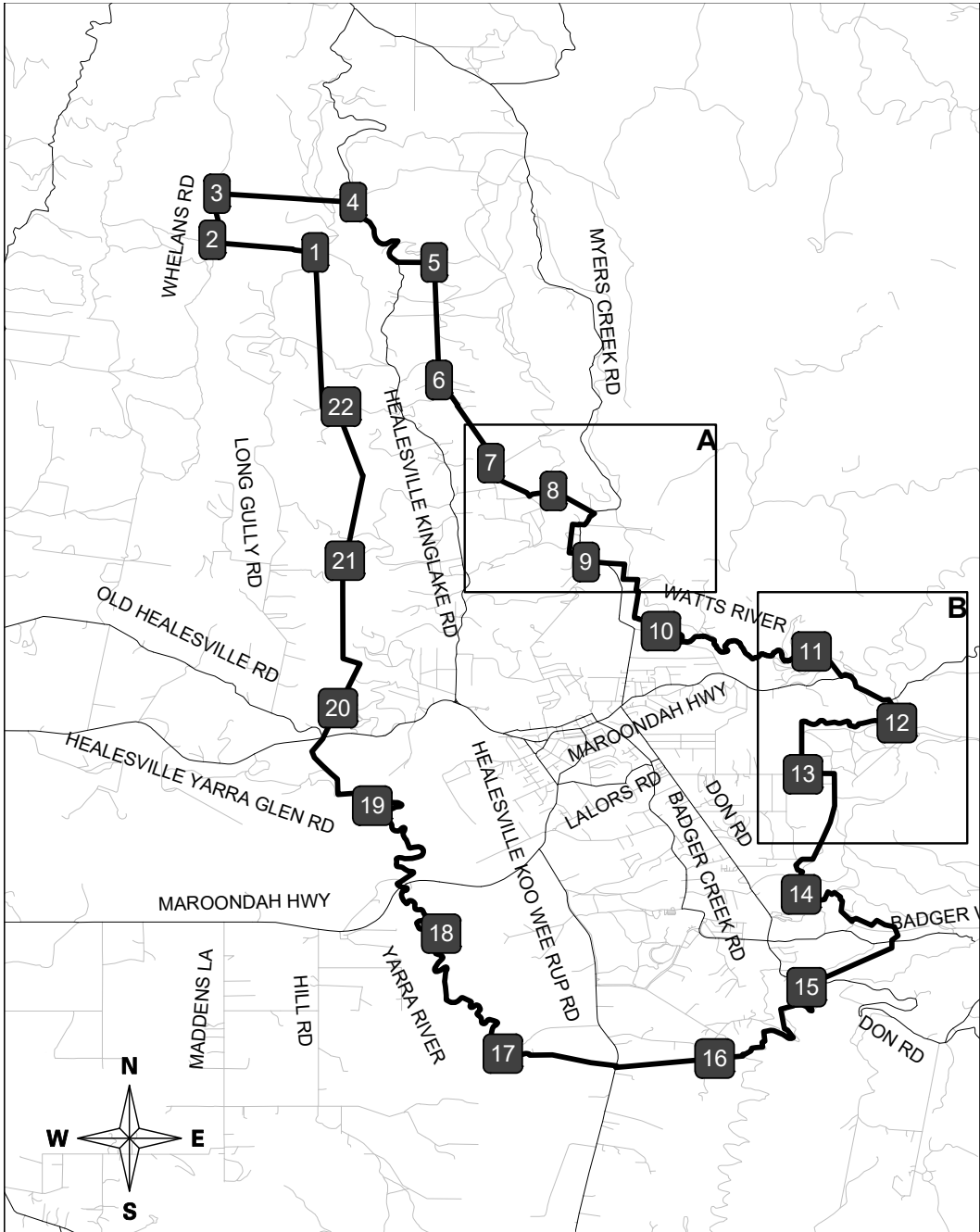
Legend

-  Glenroy Water Sampling Locality
-  Other Roads
-  Major Roads

WATER SAMPLING LOCALITY – HEALESVILLE WQZ 22

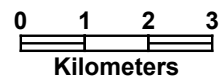
Coordinate	Easting	Northing
1	16176269.56	-4178902.35
2	16174532.73	-4178689.55
3	16174610.11	-4177910.18
4	16176912.79	-4178054.42
5	16178279.74	-4179071.38
6	16178361.29	-4181057.86
7	16179235.49	-4182461.68
8	16180290.98	-4182932.1
9	16180841.89	-4184132.4
10	16182107.89	-4185300.59
11	16184651.02	-4185641.37
12	16186092.13	-4186852.08
13	16184505.62	-4187718.86
14	16184475.19	-4189746.26
15	16184565.9	-4191313.03
16	16183013.66	-4192518.65
17	16179438.29	-4192434.91
18	16178397.39	-4190408.59
19	16177234.54	-4188247.98
20	16176652.87	-4186600.11
21	16176770.8	-4184110.41
22	16176706.67	-4181509.23

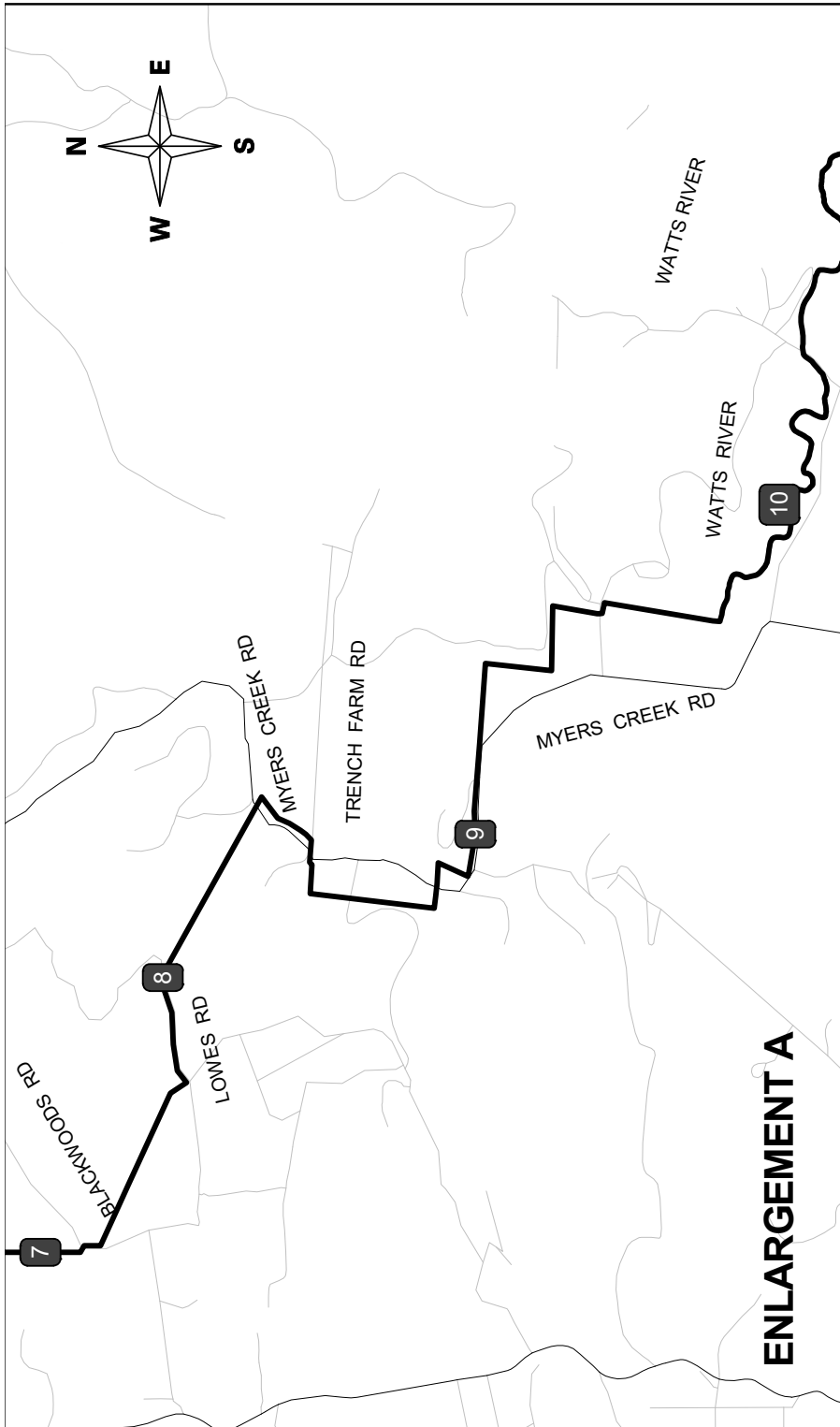
Eastings and Northings are based on the coordinate system GDA94 – EPSG 4939



Legend

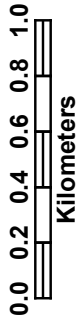
-
- Healesville Water Sampling Locality
-
- Major Roads
-
- Other Roads

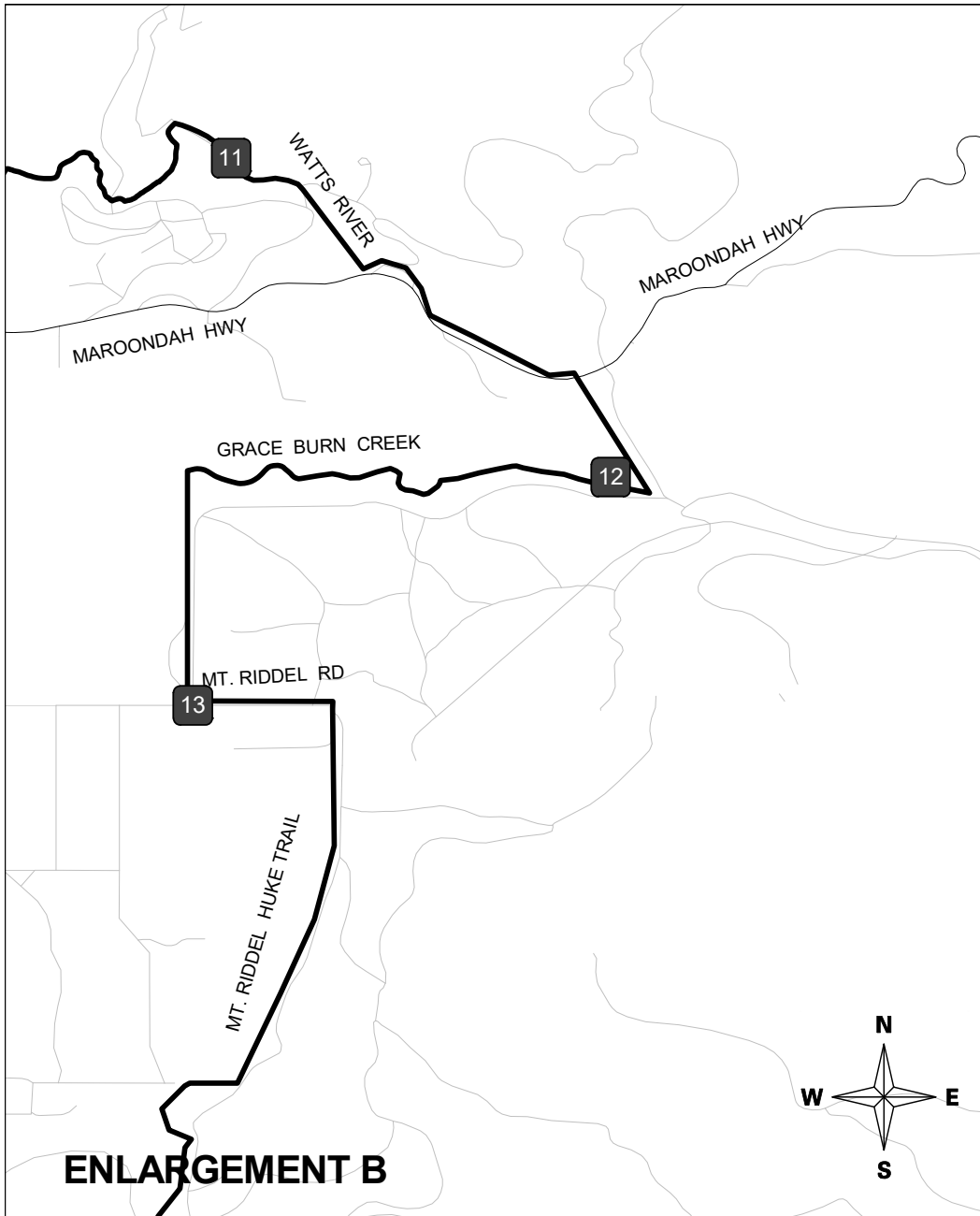







Legend

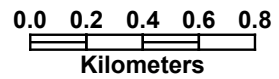
- Healesville Water Sampling Locality
- Major Roads
- Other Roads





Legend

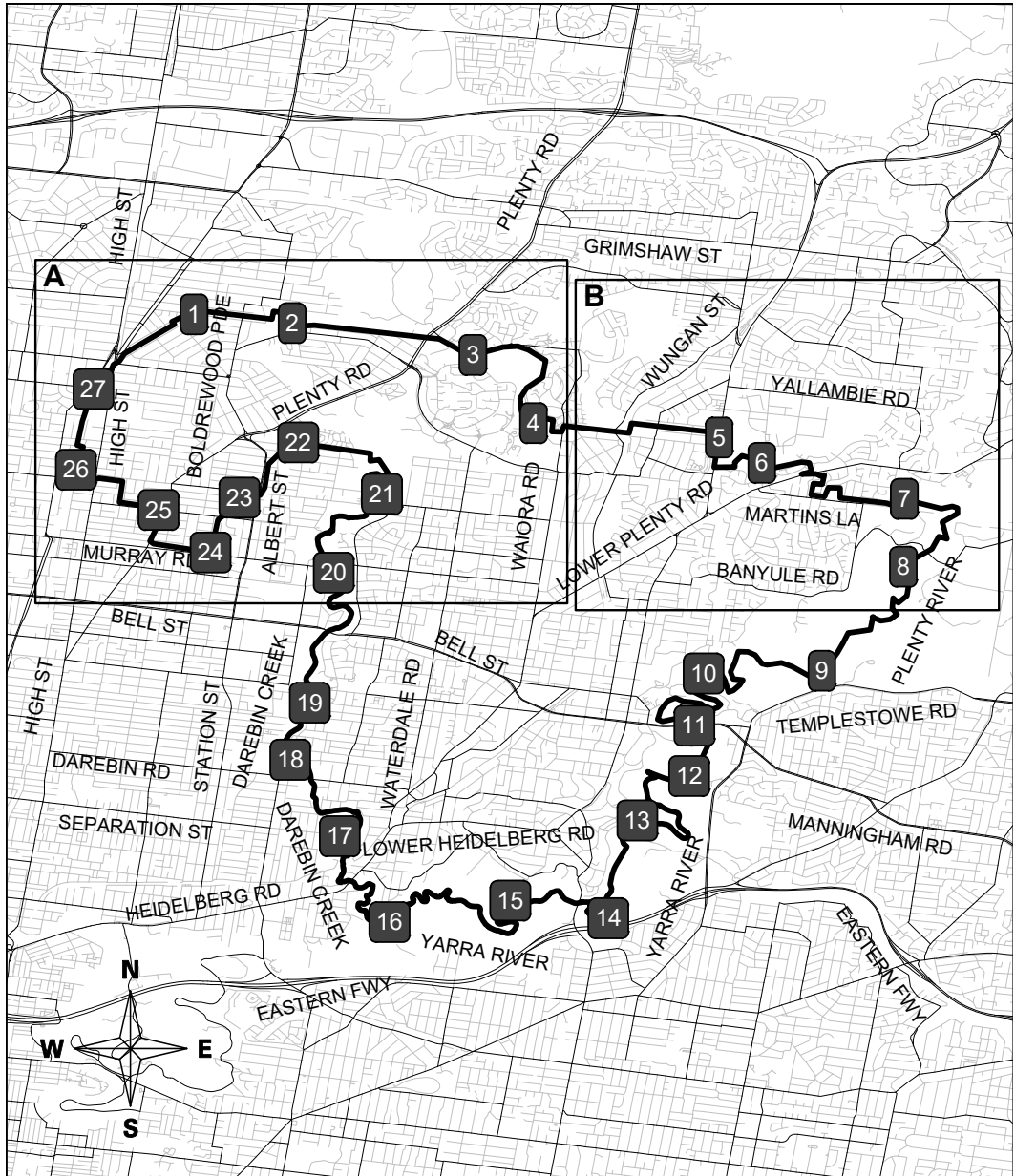
-  Healesville Water Sampling Locality
-  Major Roads
-  Other Roads



WATER SAMPLING LOCALITY – IVANHOE WQZ 55

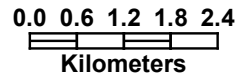
Coordinate	Easting	Northing
1	16125190.9	-4193256.27
2	16126500.3	-4193373.11
3	16128912.76	-4193798.6
4	16129721.97	-4194708.43
5	16132197.67	-4194899.74
6	16132766.3	-4195239.58
7	16134668.71	-4195719.8
8	16134656.21	-4196626.15
9	16133569.62	-4198016.07
10	16131991.59	-4198051.74
11	16131867.39	-4198748.02
12	16131798.97	-4199420.33
13	16131105.87	-4200013.86
14	16130720.31	-4201320.05
15	16129411.13	-4201084.78
16	16127798.69	-4201370.64
17	16127136.72	-4200224.01
18	16126476.26	-4199203.83
19	16126735.55	-4198442.62
20	16127054.85	-4196704.95
21	16127698.86	-4195653.04
22	16126581.5	-4194966.33
23	16125796.27	-4195701.87
24	16125412.26	-4196435.81
25	16124717.51	-4195868.21
26	16123615.79	-4195330.26
27	16123847.59	-4194252.06

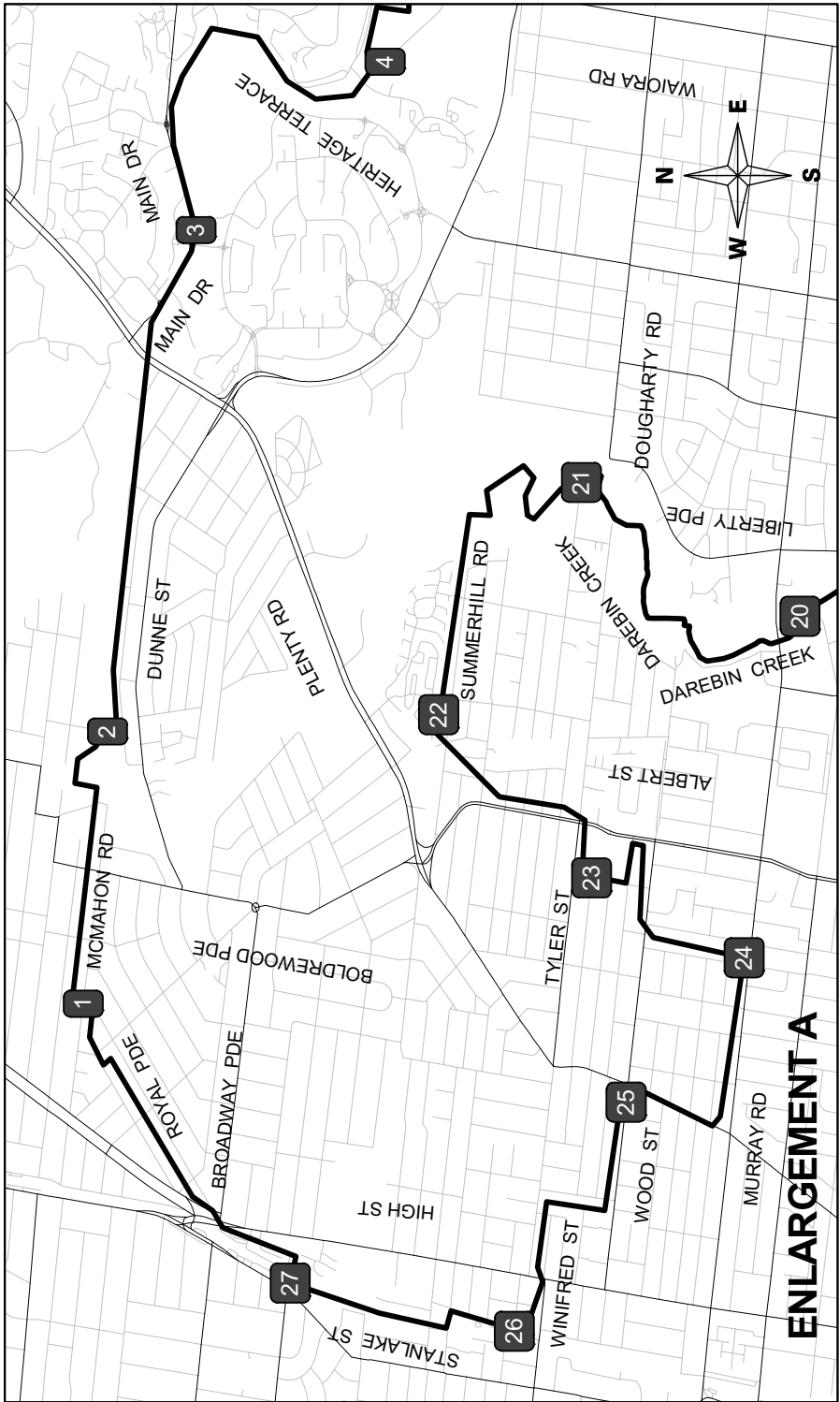
Eastings and Northings are based on the coordinate system GDA94 – EPSG 4939



Legend

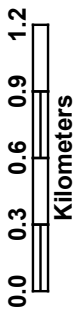
- Ivanhoe Water Sampling Locality
- Major Roads
- Other Roads

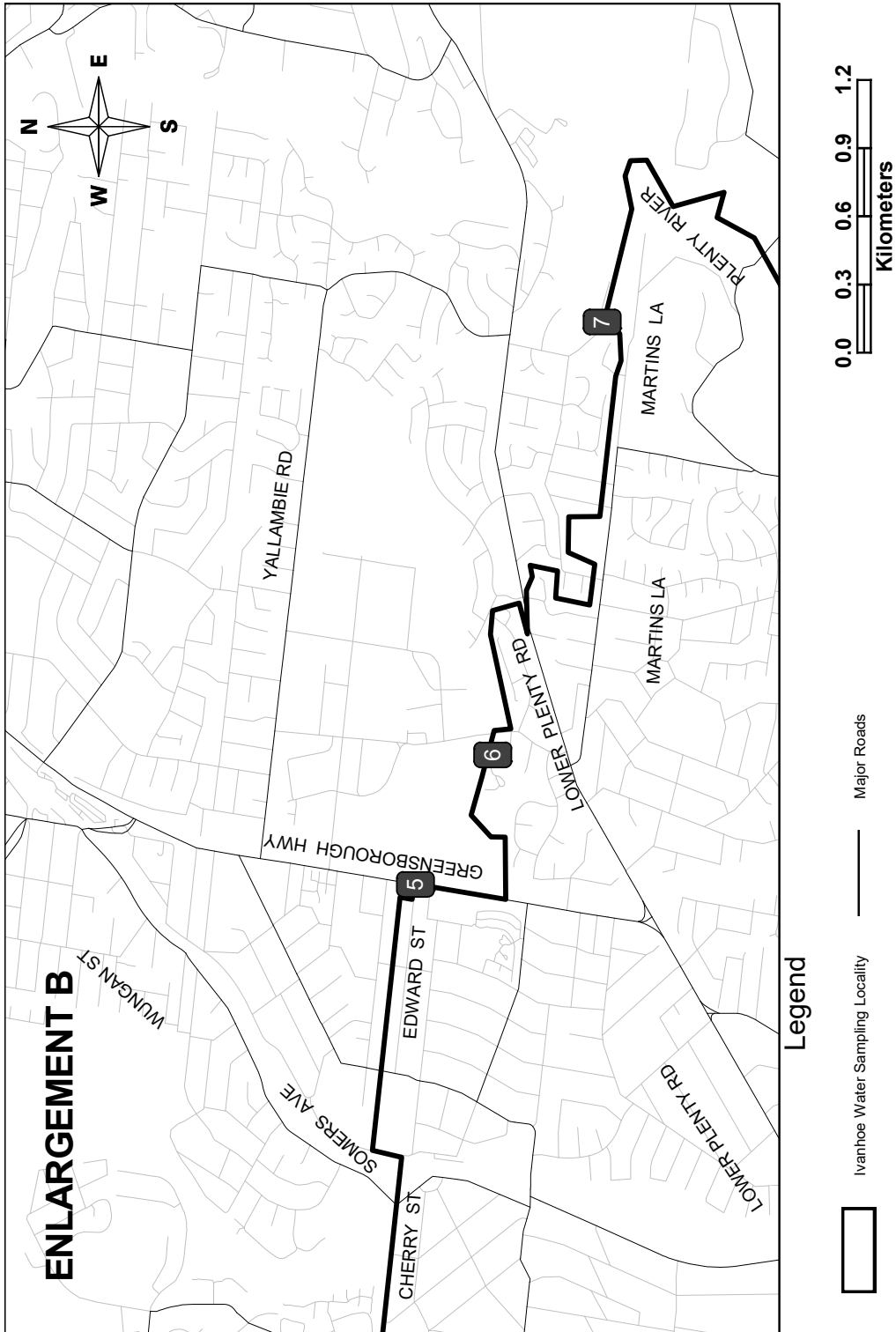




Legend

-  Ivanhoe Water Sampling Locality
-  Major Roads
-  Other Roads

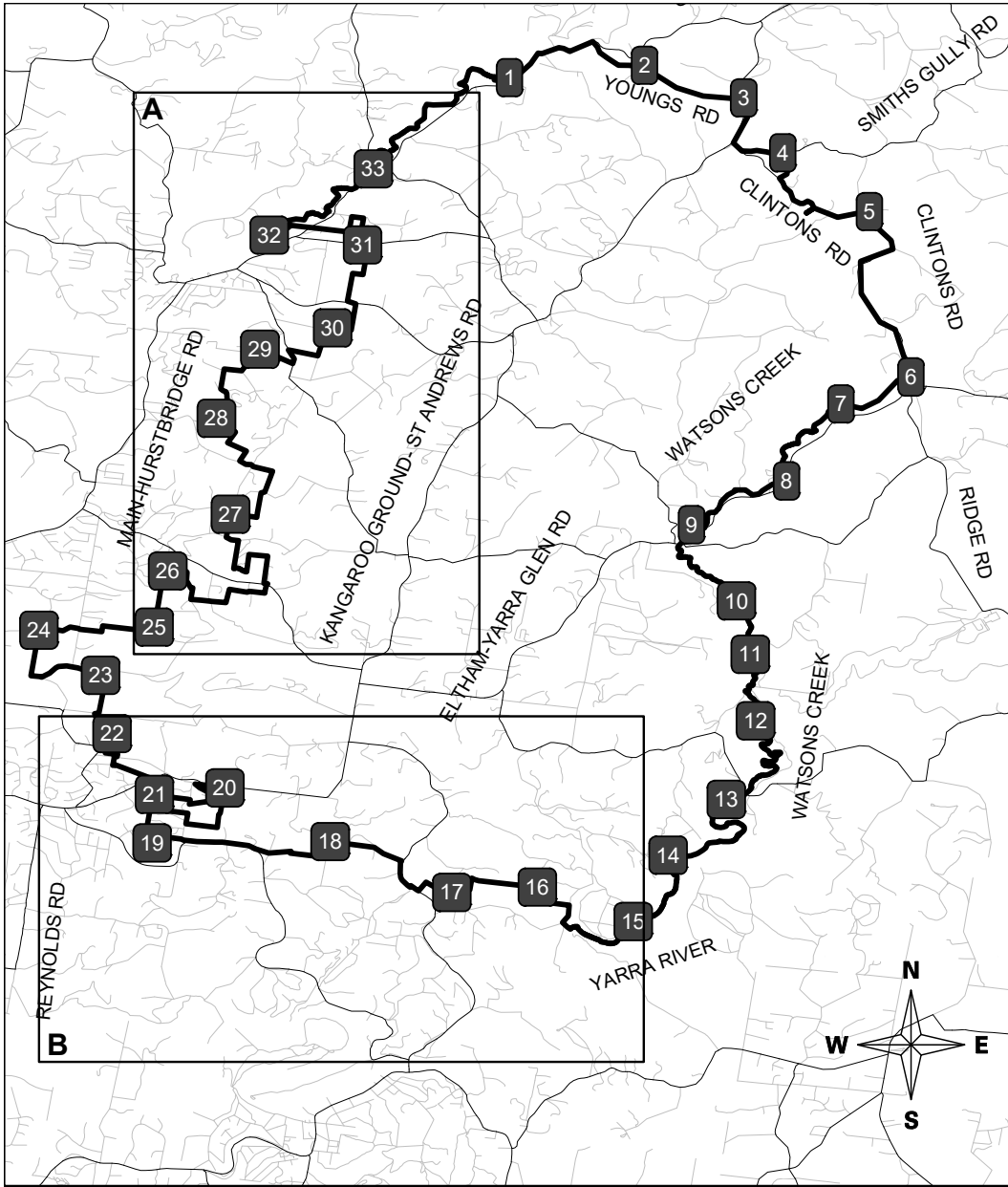







WATER SAMPLING LOCALITY – KANGAROO GROUND WQZ 76

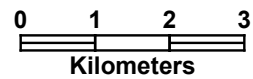
Coordinate	Easting	Northing
1	16149433.49	-4182227.3
2	16151325.01	-4182054.86
3	16152713.99	-4182510.76
4	16153262.02	-4183280.78
5	16154474.13	-4184104.83
6	16155057.31	-4186420.74
7	16154076.06	-4186799.18
8	16153314.75	-4187877.36
9	16151982.73	-4188490.59
10	16152612.42	-4189558.8
11	16152805.83	-4190306.02
12	16152879.49	-4191238.1
13	16152468.67	-4192339.25
14	16151654.23	-4193119.9
15	16151166.66	-4194049.29
16	16149822.65	-4193567.44
17	16148624.92	-4193641.63
18	16146921.52	-4192929.62
19	16144427.09	-4192947.96
20	16145445.81	-4192177.63
21	16144459.5	-4192268.42
22	16143866.16	-4191415.97
23	16143705.2	-4190600.26
24	16142841.6	-4189968.55
25	16144455.26	-4189924.32
26	16144645.47	-4189139.24
27	16145524.9	-4188343.72
28	16145327.29	-4187000.27
29	16145937.14	-4186031.72
30	16146954.68	-4185733.59
31	16147374.14	-4184570.48
32	16146068.44	-4184433.73
33	16147523.97	-4183505.44

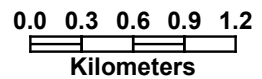
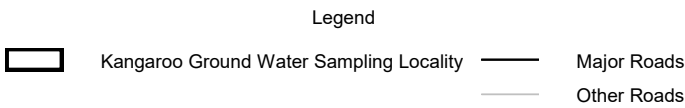
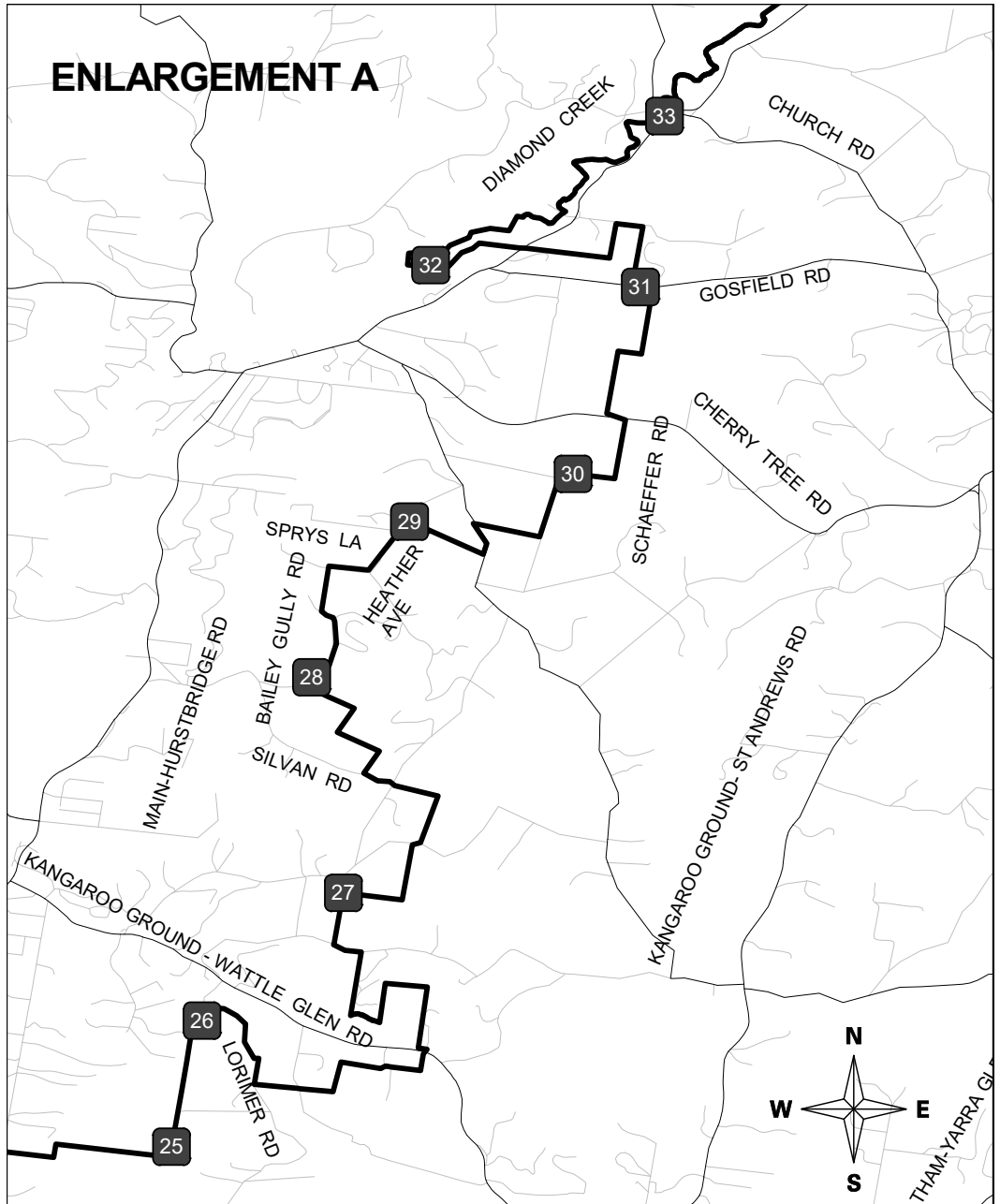
Eastings and Northings are based on the coordinate system GDA94 – EPSG 4939

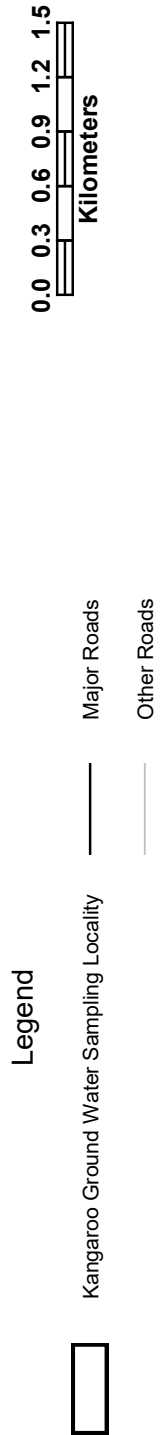
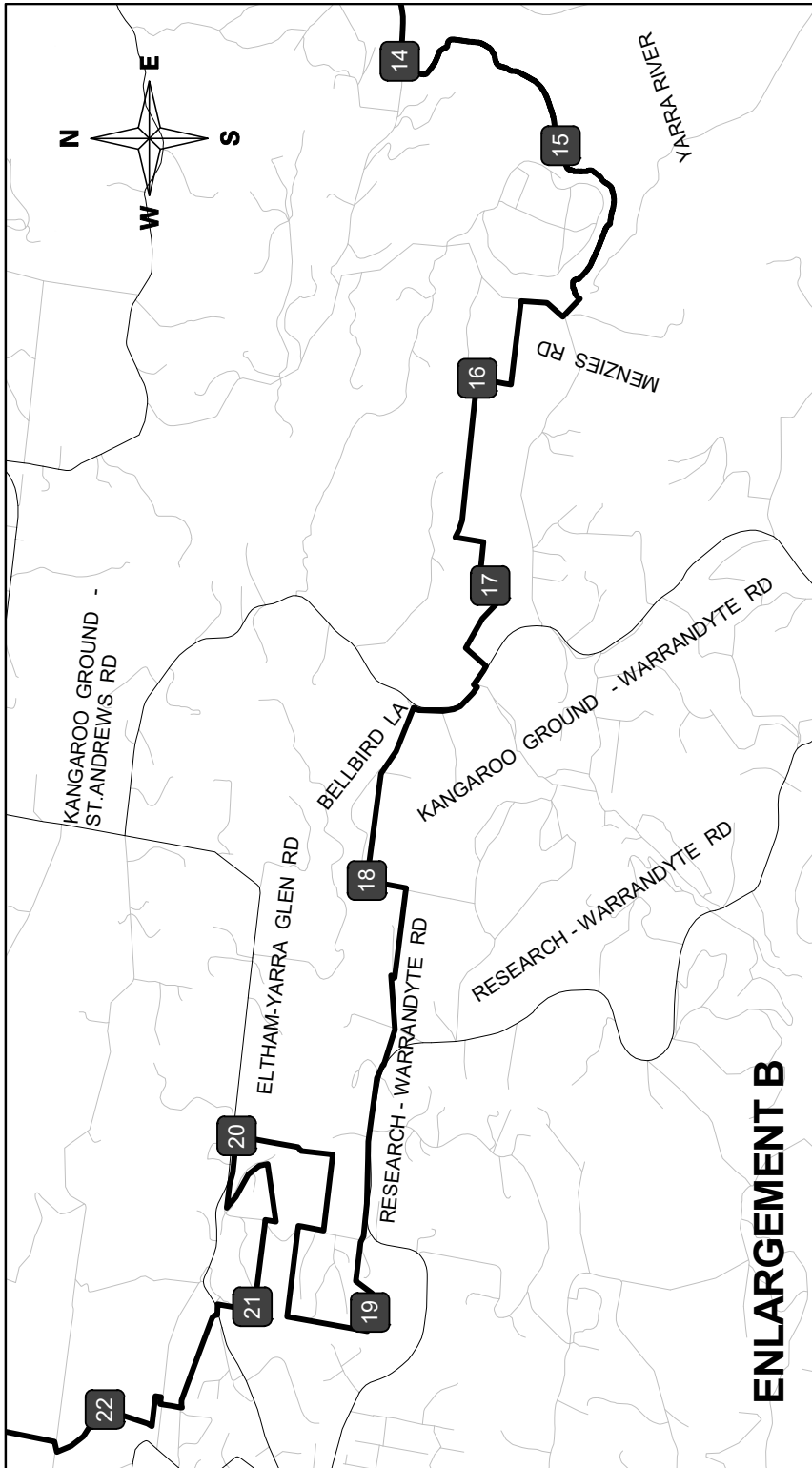


Legend

-  Kangaroo Ground Water Sampling Locality
-  Major Roads
-  Other Roads



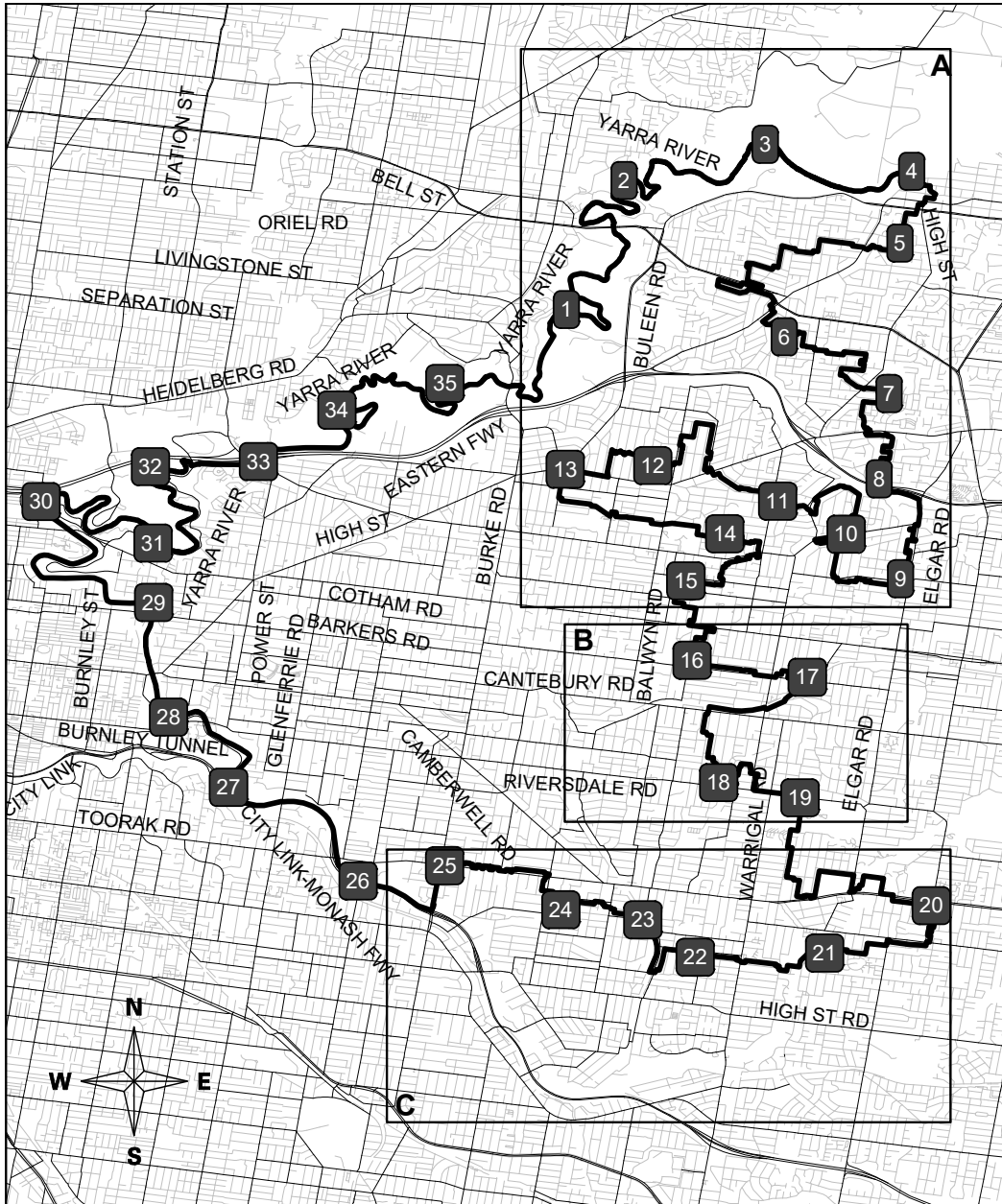




WATER SAMPLING LOCALITY – KEW WQZ 55

Coordinate	Easting	Northing
1	16131155.87	-4199970.02
2	16132015.78	-4198045.31
3	16134119.47	-4197506.37
4	16136304.37	-4197908.37
5	16136127.91	-4198980.71
6	16134402.53	-4200377.82
7	16135966.22	-4201224.45
8	16135817.95	-4202496.57
9	16136137.52	-4203986.59
10	16135325.74	-4203322.79
11	16134305.51	-4202829.82
12	16132442.89	-4202299.68
13	16131138.52	-4202354.61
14	16133515.87	-4203316.78
15	16132937.37	-4204018.37
16	16133028.82	-4205203.83
17	16134747.59	-4205456.25
18	16133425.68	-4207027.08
19	16134638.39	-4207253.64
20	16136595.45	-4208862.99
21	16135004.49	-4209570.6
22	16133076.64	-4209634.07
23	16132295.06	-4209075.23
24	16131072.75	-4208925.38
25	16129342.09	-4208268.56
26	16128049.89	-4208495.93
27	16126119.39	-4207099.11
28	16125225.72	-4206052.49
29	16125004.3	-4204341.13
30	16123326.76	-4202835.17
31	16124994.19	-4203455.12
32	16124955.25	-4202315.52
33	16126566.14	-4202238.94
34	16127734.43	-4201472.49
35	16129345.47	-4201074.51

Eastings and Northings are based on the coordinate system GDA94 – EPSG 4939



Legend



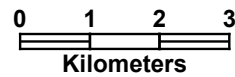
Kew Water Sampling Locality

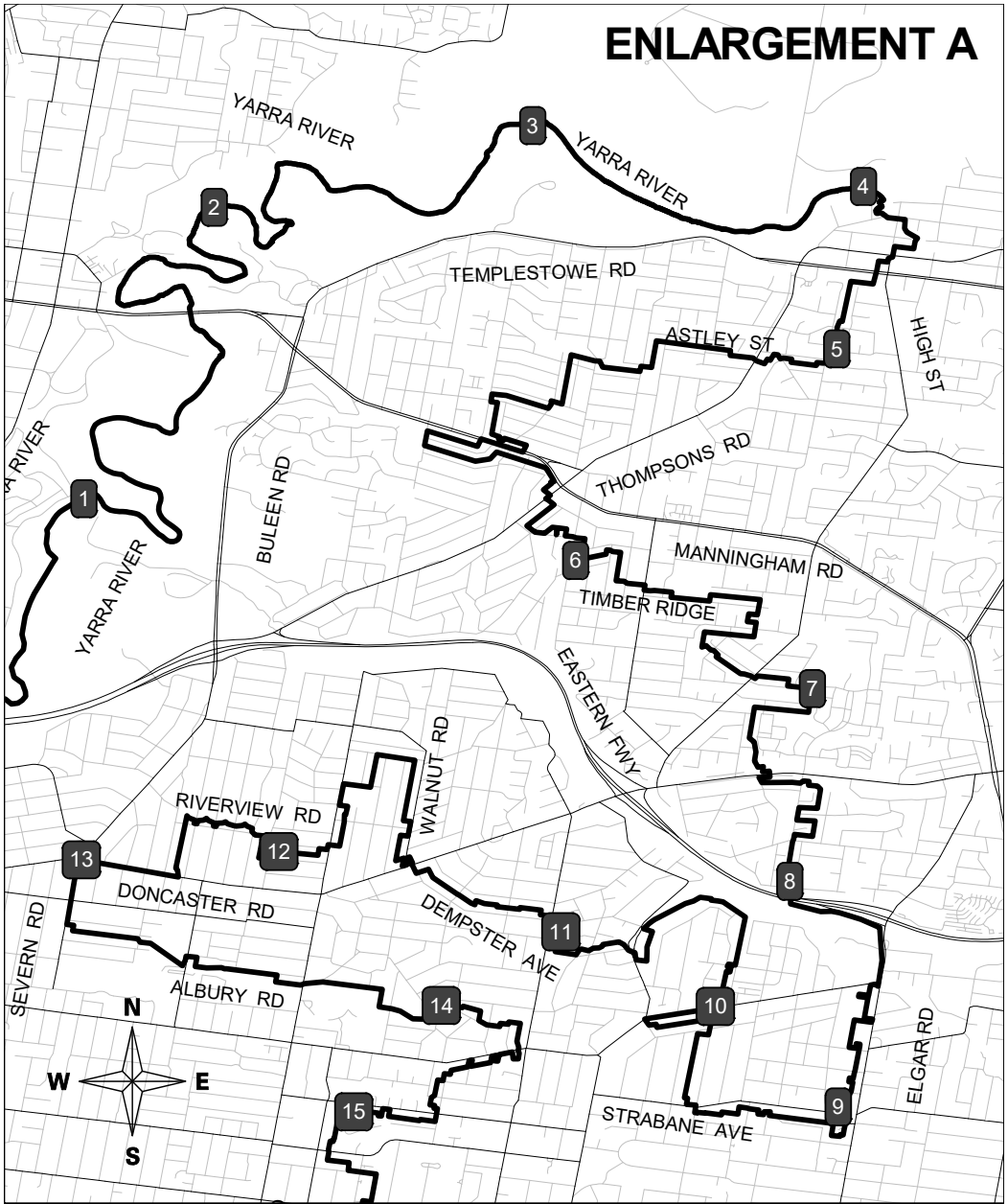


Major Roads



Other Roads





Legend



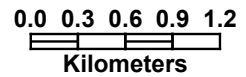
Kew Water Sampling Locality

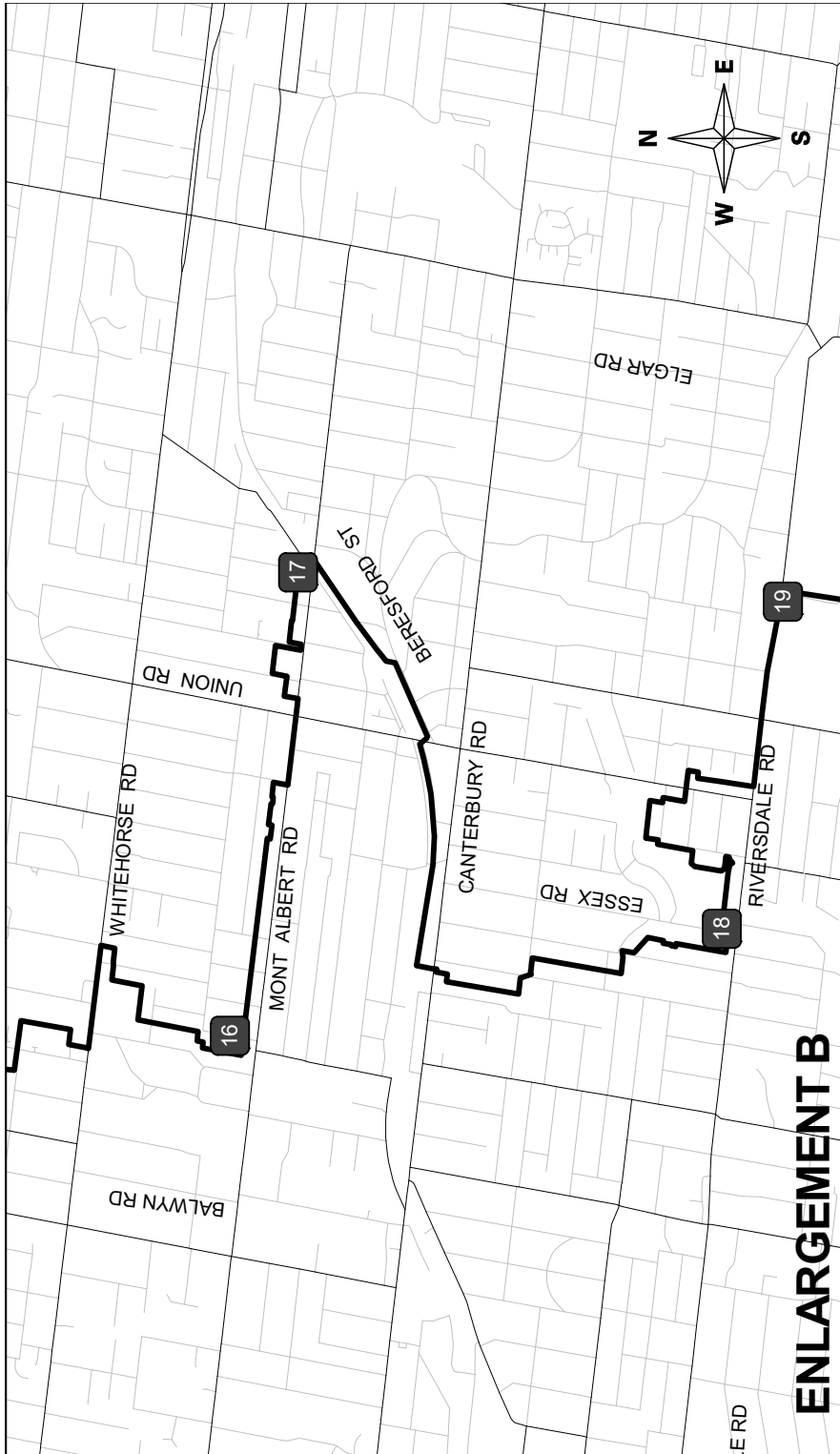


Major Roads




Other Roads

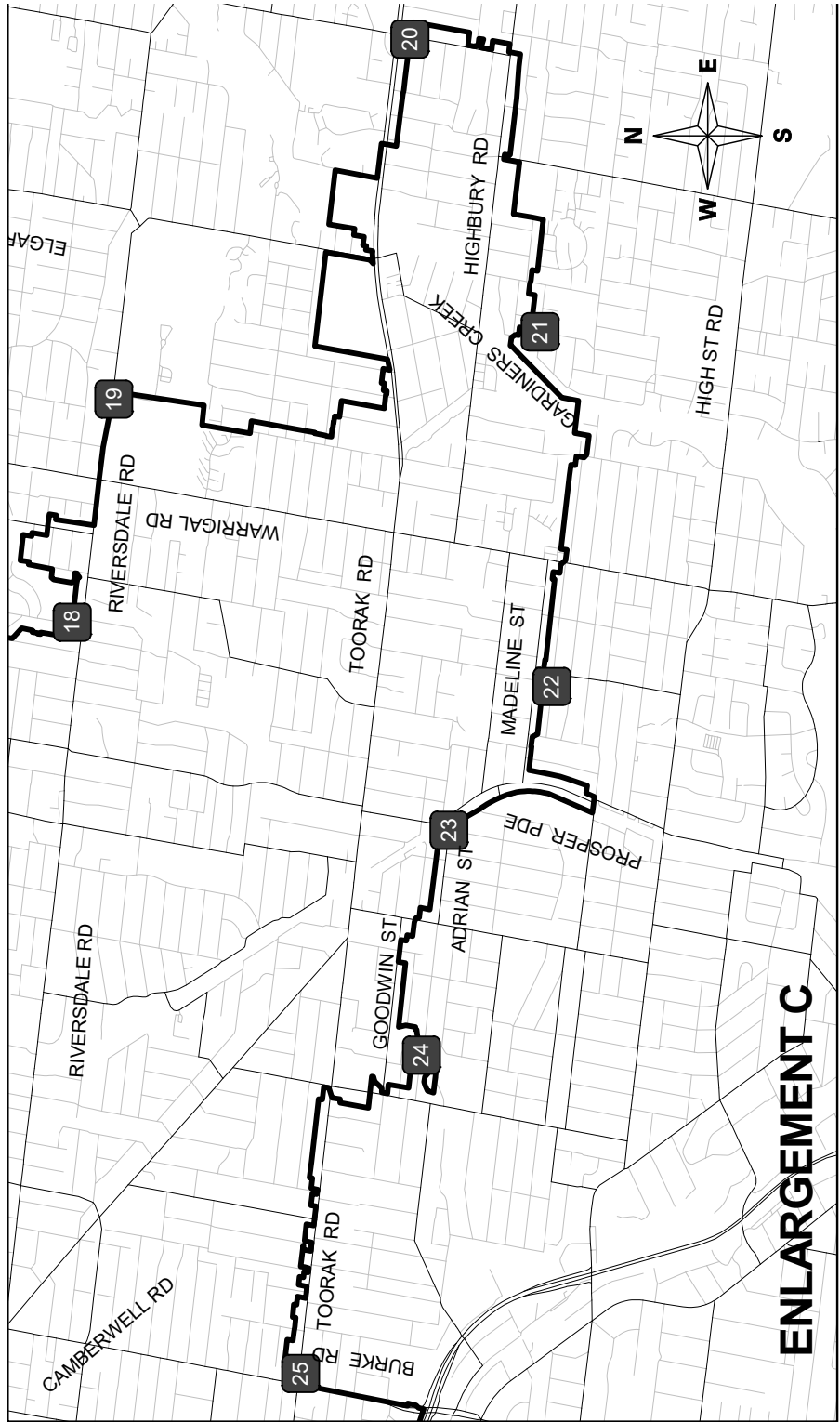







ENLARGEMENT B

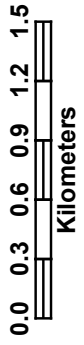
Legend

-  Kew Water Sampling Locality
 -  Major Roads
 -  Other Roads
- 0.0 0.2 0.4 0.6 0.8 1.0
Kilometers



Legend

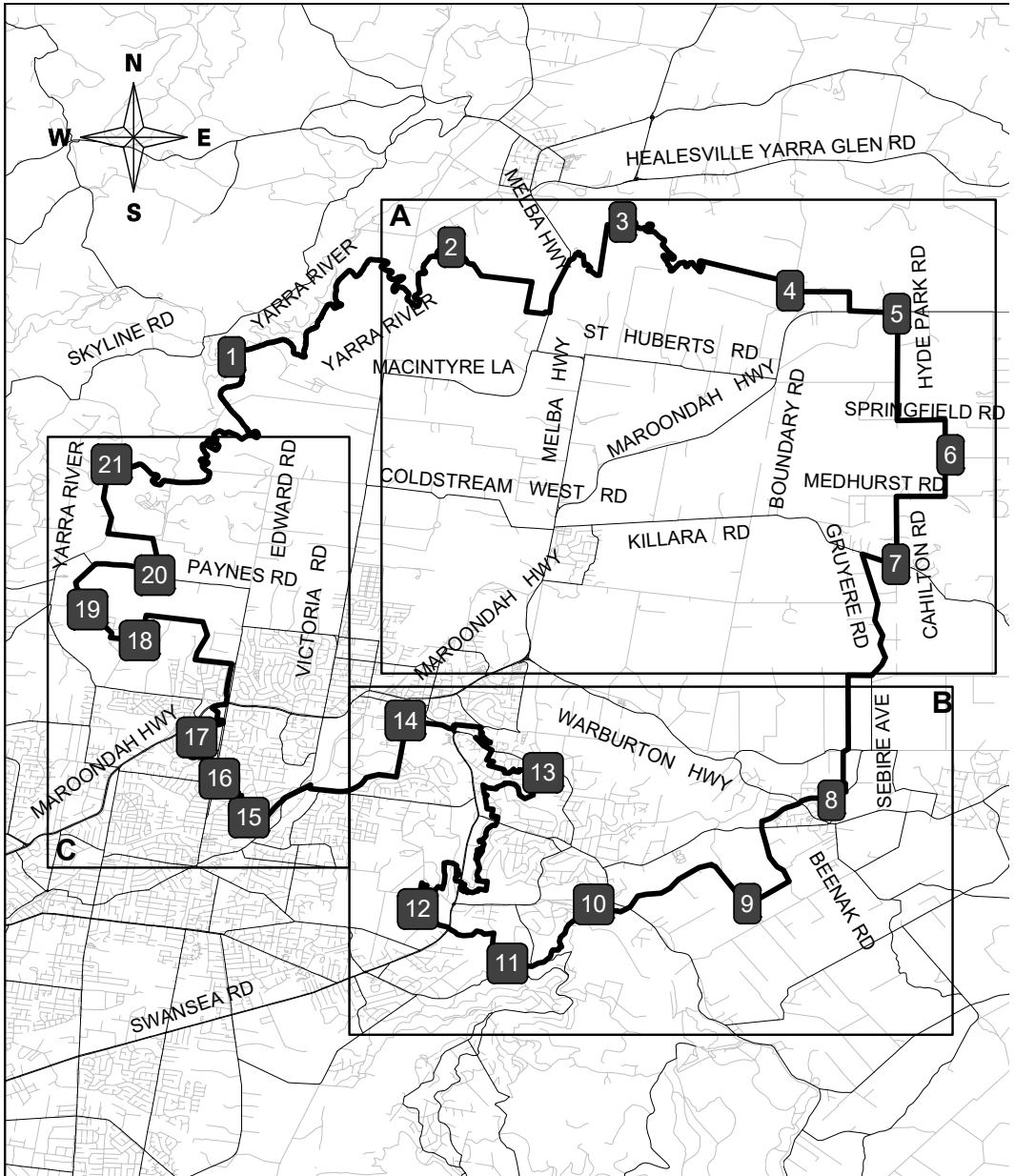
-  Kew Water Sampling Locality
-  Major Roads
-  Other Roads



WATER SAMPLING LOCALITY – LILYDALE WQZ 48

Coordinate	Easting	Northing
1	16158511.16	-4191173.06
2	16163190.75	-4188835.73
3	16166838.12	-4188298.96
4	16170404.87	-4189762.02
5	16172679.86	-4190253.83
6	16173822.88	-4193263.36
7	16172656.65	-4195592.01
8	16171287.03	-4200621.28
9	16169495.33	-4202824.98
10	16166219.75	-4202840.71
11	16164383.73	-4204099.84
12	16162474.43	-4202939.38
13	16165143.01	-4200036.32
14	16162209.7	-4198921.87
15	16158876.55	-4200992.05
16	16158250.66	-4200160.28
17	16157765.04	-4199280.32
18	16156548.31	-4197215.78
19	16155438.78	-4196557.51
20	16156870.72	-4195825.64
21	16155952.03	-4193464.29

Eastings and Northings are based on the coordinate system GDA94 – EPSG 4939



Legend



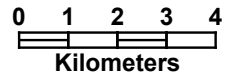
Lilydale Water Sampling Locality



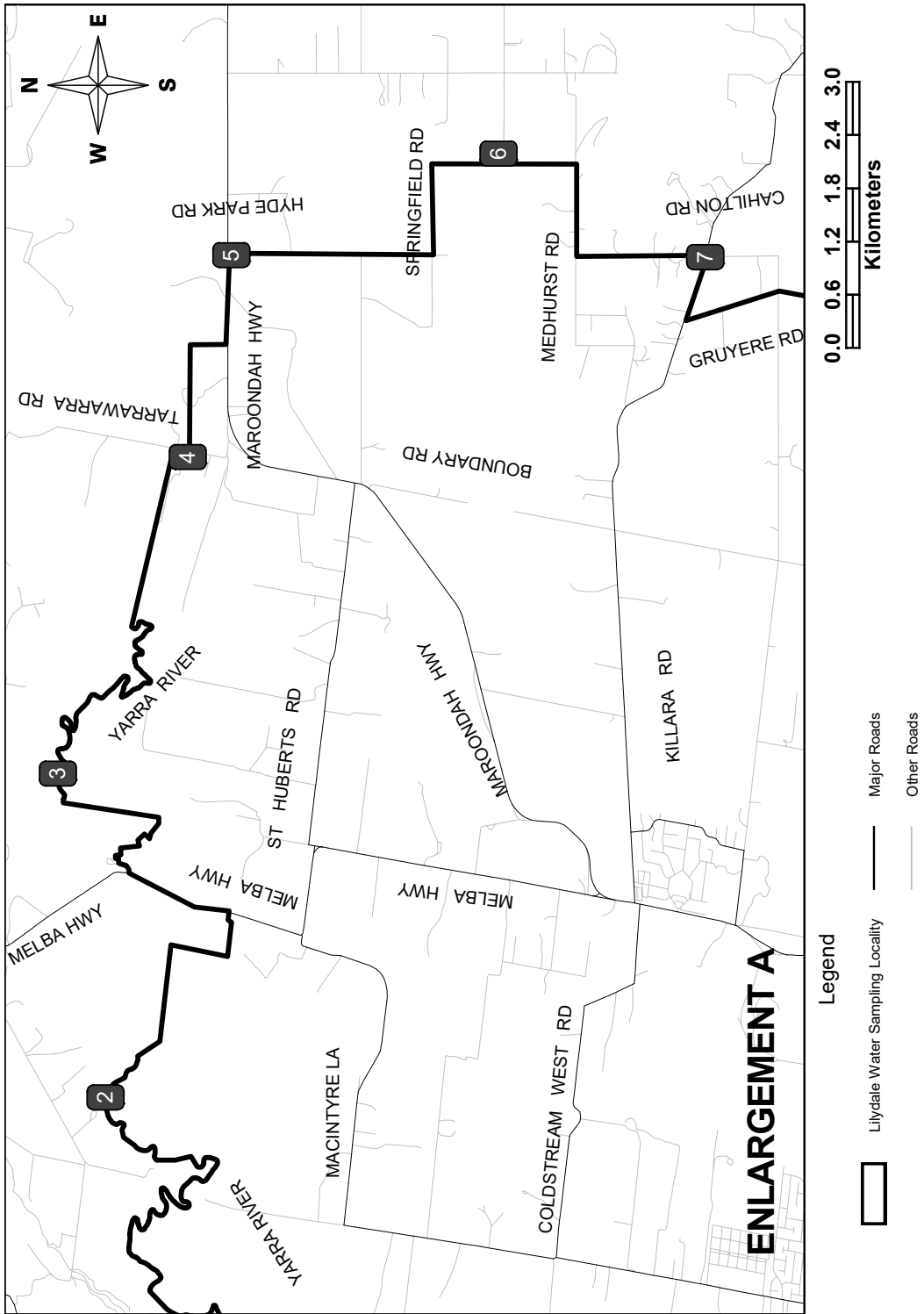
Major Roads


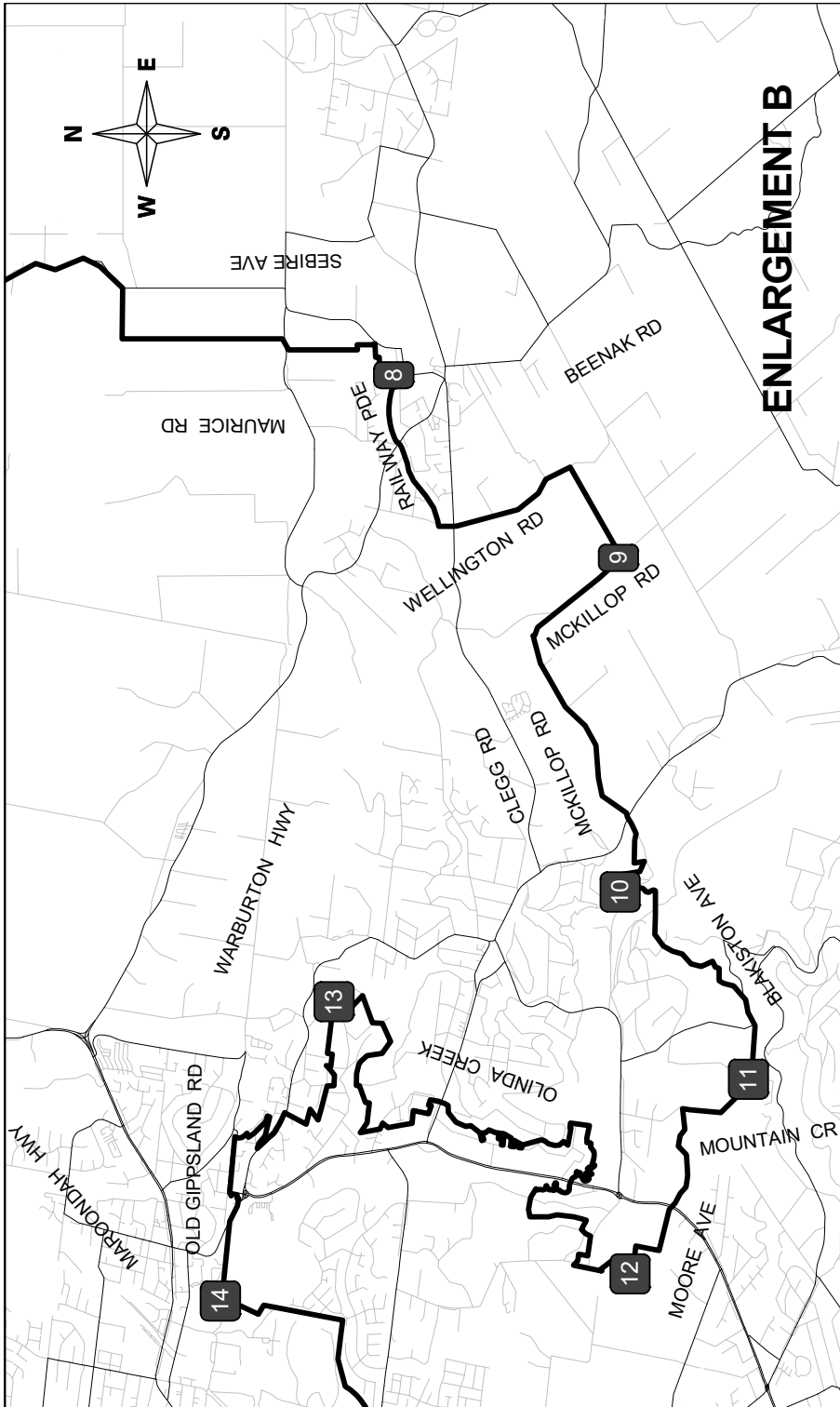


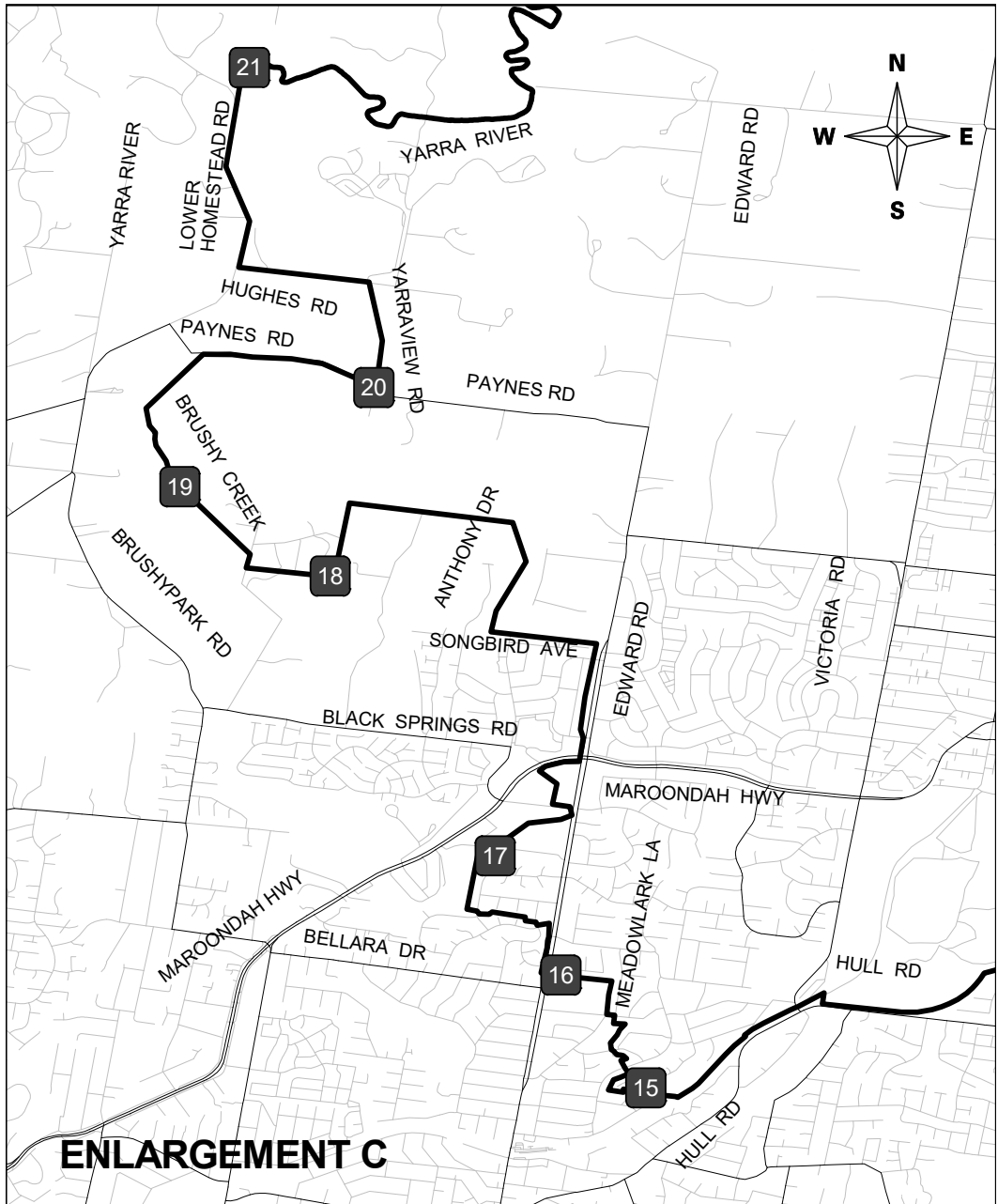
Other Roads



Kilometers






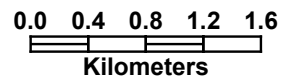




ENLARGEMENT C

Legend

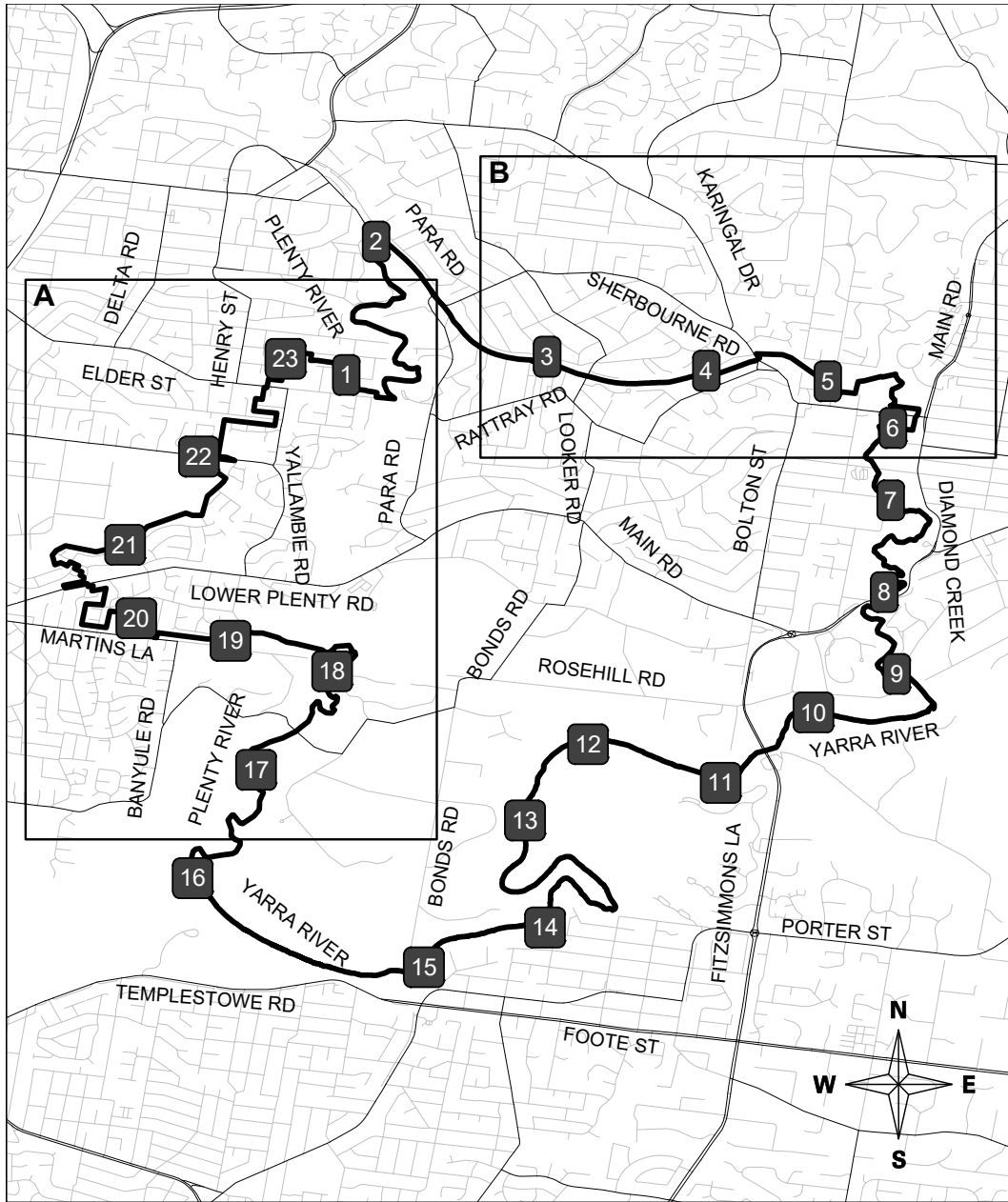
-  Lilydale Water Sampling Locality
-  Major Roads
-  Other Roads



WATER SAMPLING LOCALITY – LOWER PLENTY WQZ 16

Coordinate	Easting	Northing
1	16135339.71	-4193859.02
2	16135555.62	-4192893.41
3	16136792.78	-4193726.45
4	16137944.52	-4193828.42
5	16138823.79	-4193904.86
6	16139295.18	-4194242.91
7	16139279.16	-4194766.26
8	16139232.67	-4195431.26
9	16139323.47	-4196024.24
10	16138719.94	-4196302.64
11	16138048.43	-4196812.67
12	16137089.19	-4196532.59
13	16136632.93	-4197084.69
14	16136777.78	-4197859.75
15	16135901.61	-4198147.15
16	16134228.18	-4197502.48
17	16134687.17	-4196718.46
18	16135237.15	-4196004.86
19	16134501.69	-4195783.97
20	16133820.13	-4195621.22
21	16133738.54	-4195088.93
22	16134273.28	-4194449.98
23	16134899.75	-4193741.83

Eastings and Northings are based on the coordinate system GDA94 – EPSG 4939



Legend



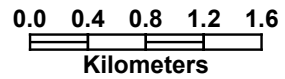
Lower Plenty Water Sampling Locality

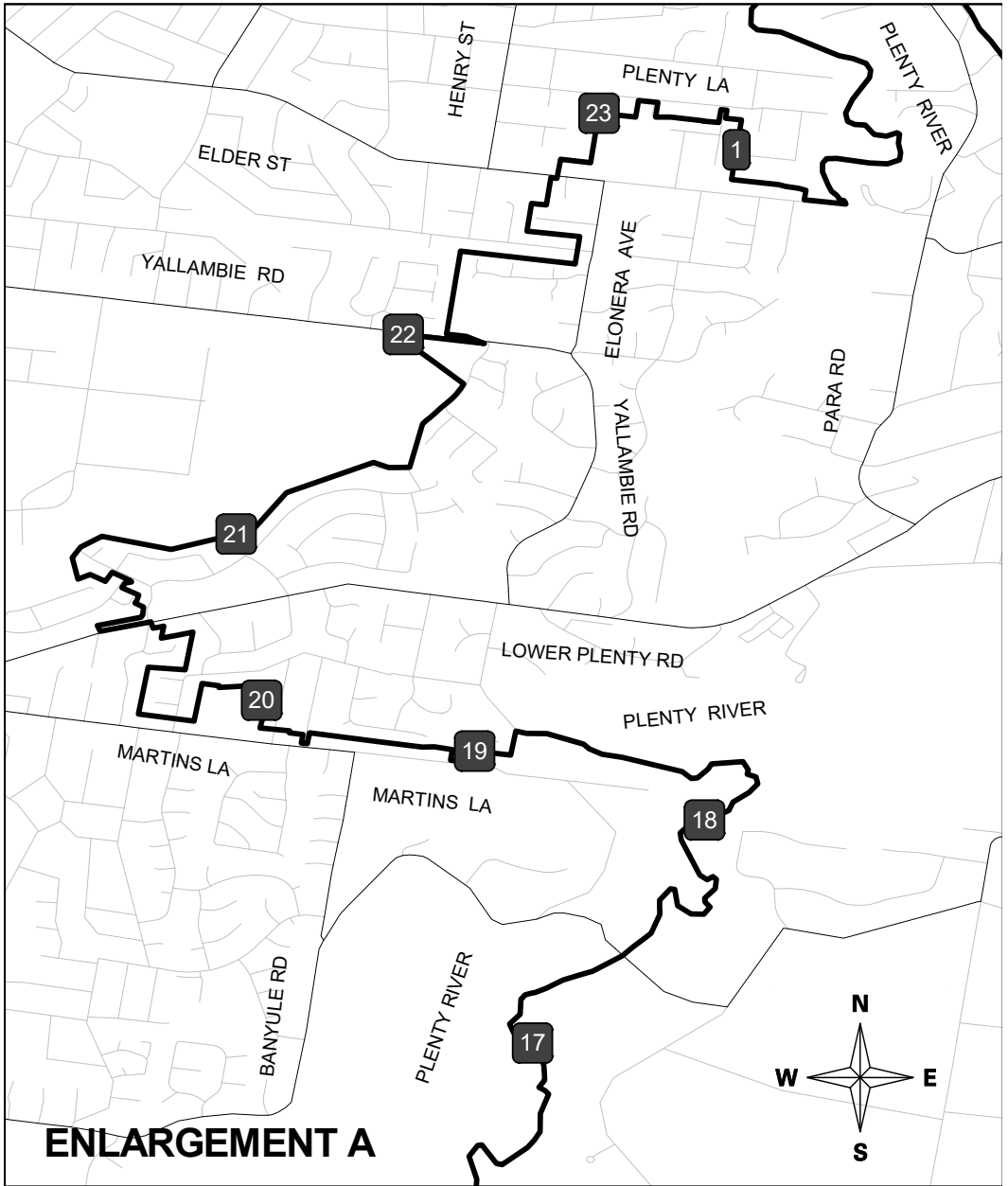


Major Roads



Other Roads





Legend



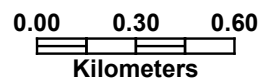
Lower Plenty Water Sampling Locality

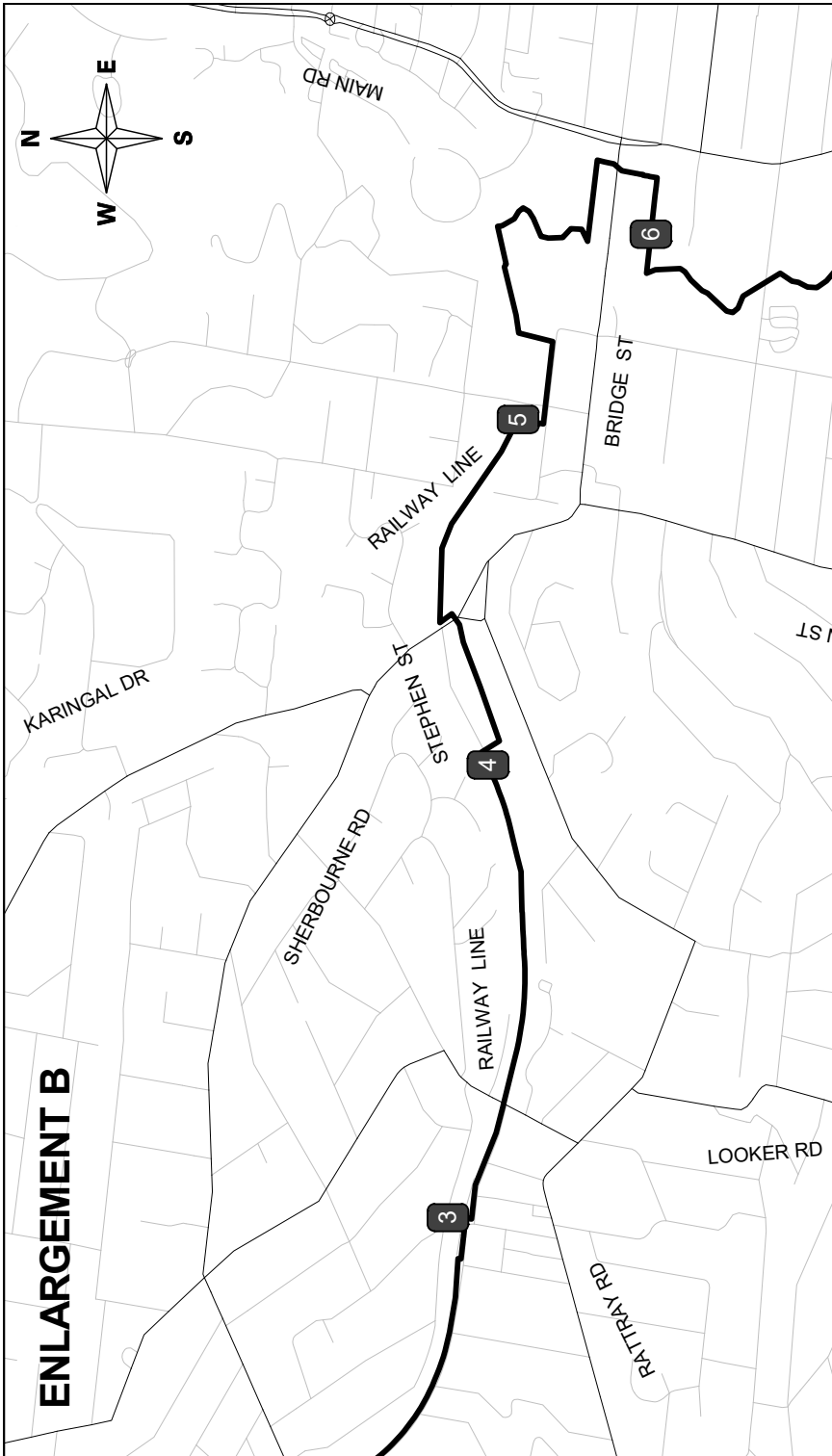


Major Roads



Other Roads

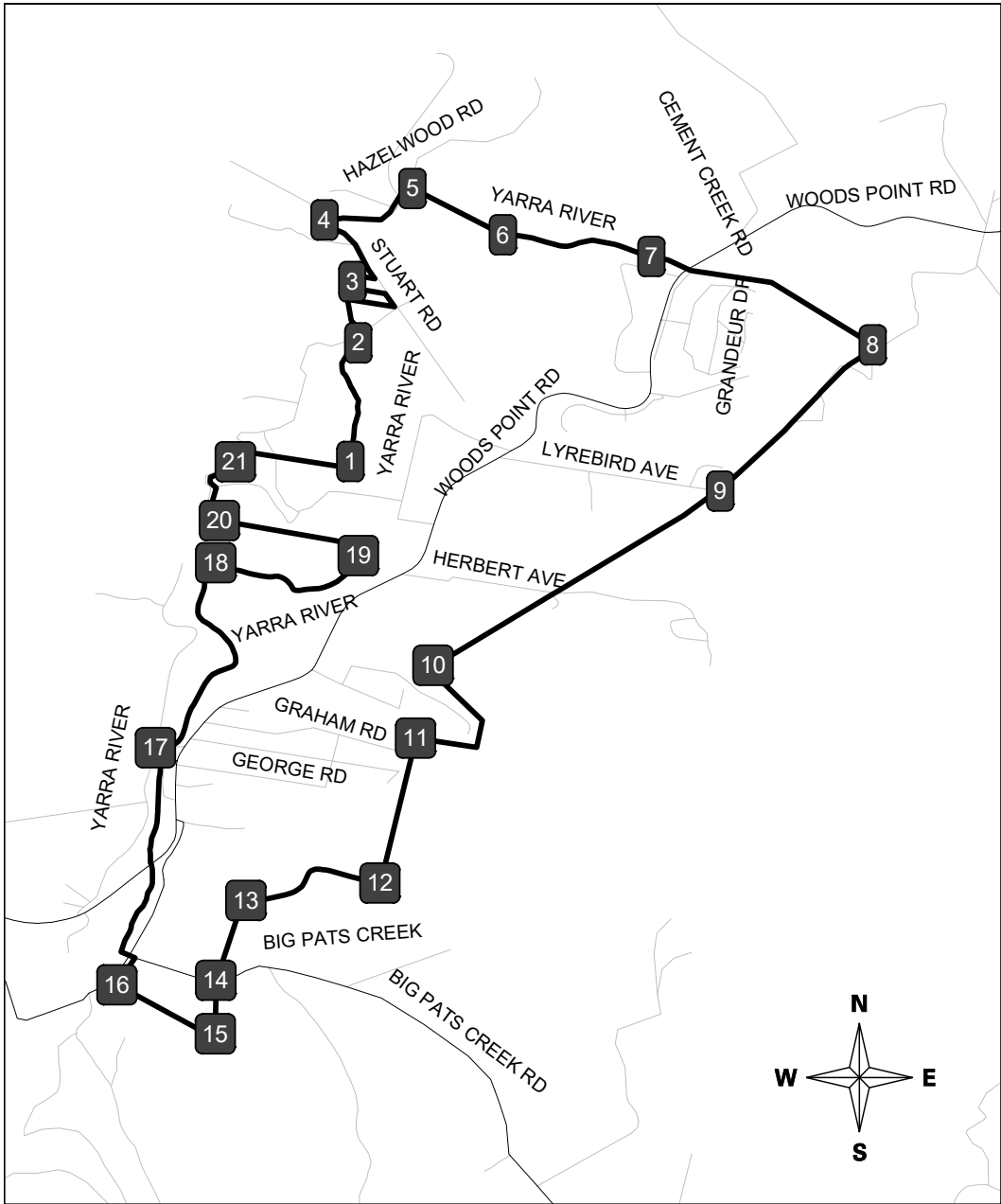




WATER SAMPLING LOCALITY – LYREBIRD AVENUE WQZ 73

Coordinate	Easting	Northing
1	16205282.92	-4195886.84
2	16205316.49	-4195382.98
3	16205310.88	-4195113.91
4	16205144.5	-4194867.72
5	16205543.71	-4194714.69
6	16205936.28	-4194927.6
7	16206568.38	-4195014.1
8	16207479.93	-4195393.36
9	16206841.18	-4195992.19
10	16205634	-4196751.95
11	16205559.95	-4197060.89
12	16205408.49	-4197676.47
13	16204839.29	-4197750.08
14	16204711.38	-4198089.4
15	16204709.16	-4198315.98
16	16204291.43	-4198108.05
17	16204455.3	-4197101.66
18	16204711.23	-4196316.16
19	16205316.83	-4196286.21
20	16204726.73	-4196137.5
21	16204794.26	-4195888.04

Eastings and Northings are based on the coordinate system GDA94 – EPSG 4939



Legend



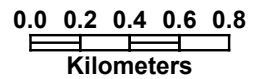
Lyrebird Avenue Water Sampling Locality



Major Roads



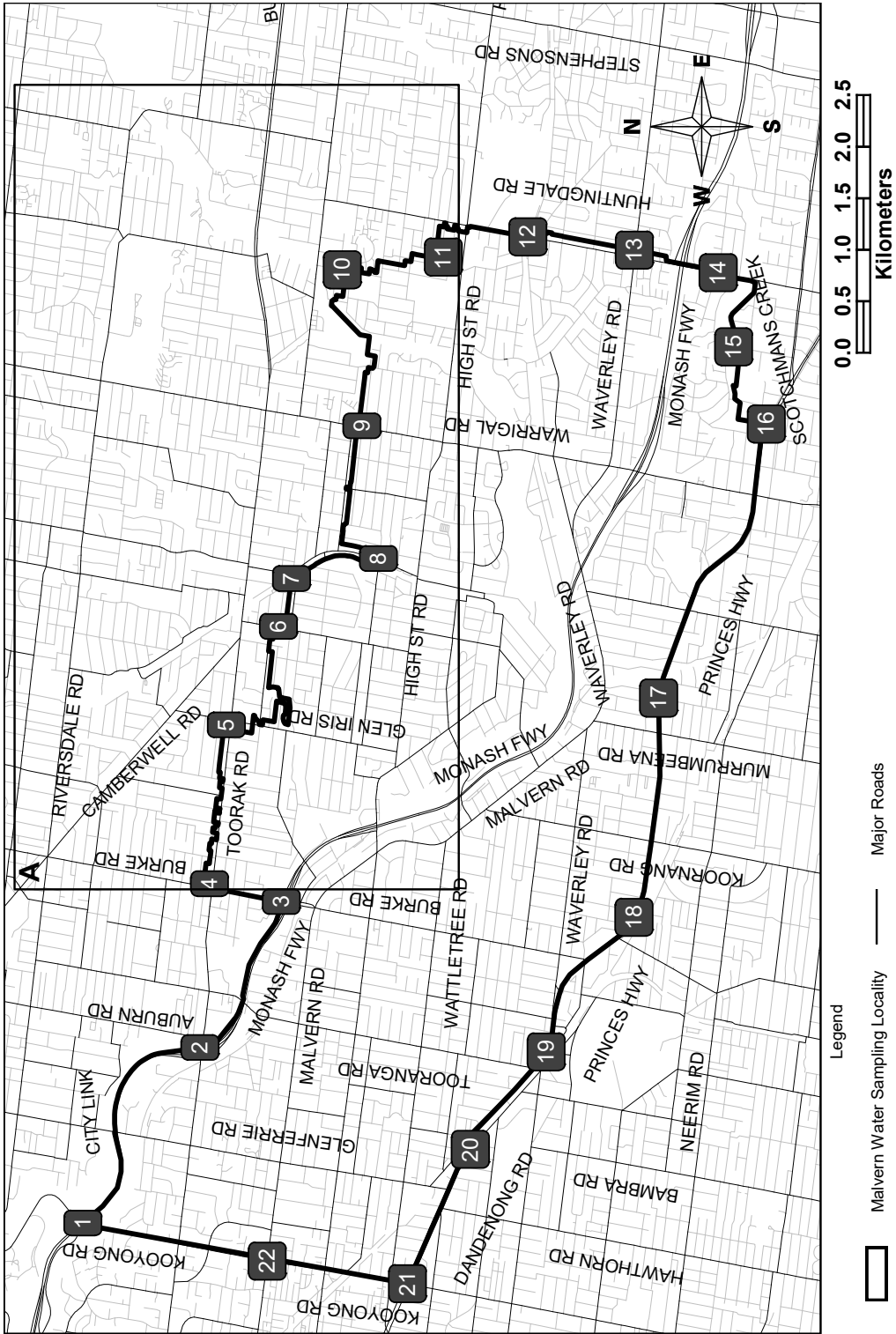
Other Roads

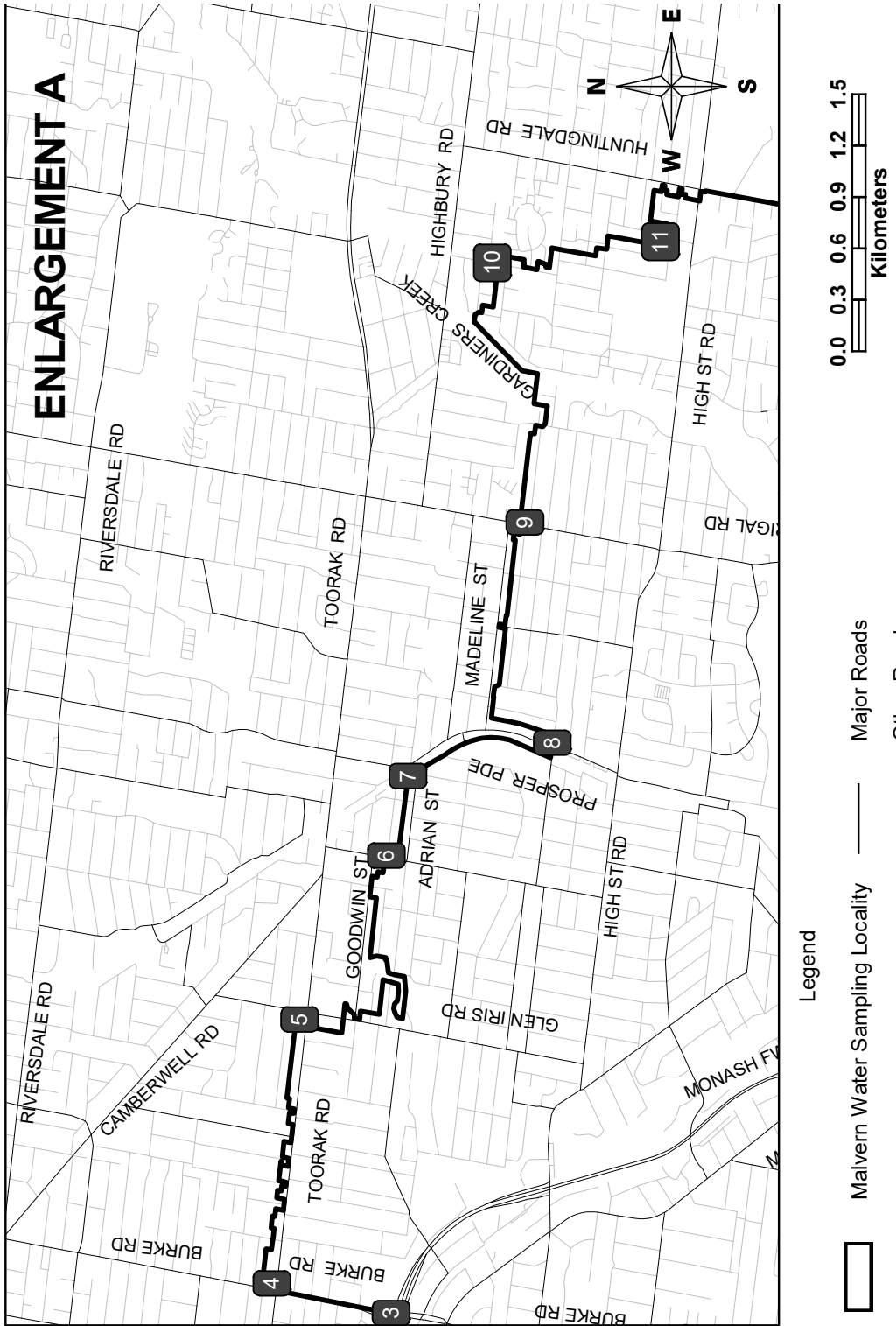


WATER SAMPLING LOCALITY – MALVERN WQZ 61

Coordinate	Easting	Northing
1	16126036.64	-4207001.85
2	16127738.2	-4208136.33
3	16129151.99	-4208924.31
4	16129325.54	-4208228.93
5	16130864.96	-4208391.31
6	16131819.58	-4208896.84
7	16132283.51	-4209023.02
8	16132477.6	-4209865.26
9	16133763.2	-4209705.58
10	16135275.78	-4209514.89
11	16135398.9	-4210494.71
12	16135595.38	-4211313.77
13	16135466.78	-4212346.47
14	16135247.37	-4213158.37
15	16134529.49	-4213308.47
16	16133780.78	-4213624.31
17	16131124.13	-4212581.21
18	16128999.88	-4212341.87
19	16127695.2	-4211491.34
20	16126750.63	-4210756.31
21	16125448.87	-4210147.27
22	16125667.11	-4208788.05

Eastings and Northings are based on the coordinate system GDA94 – EPSG 4939



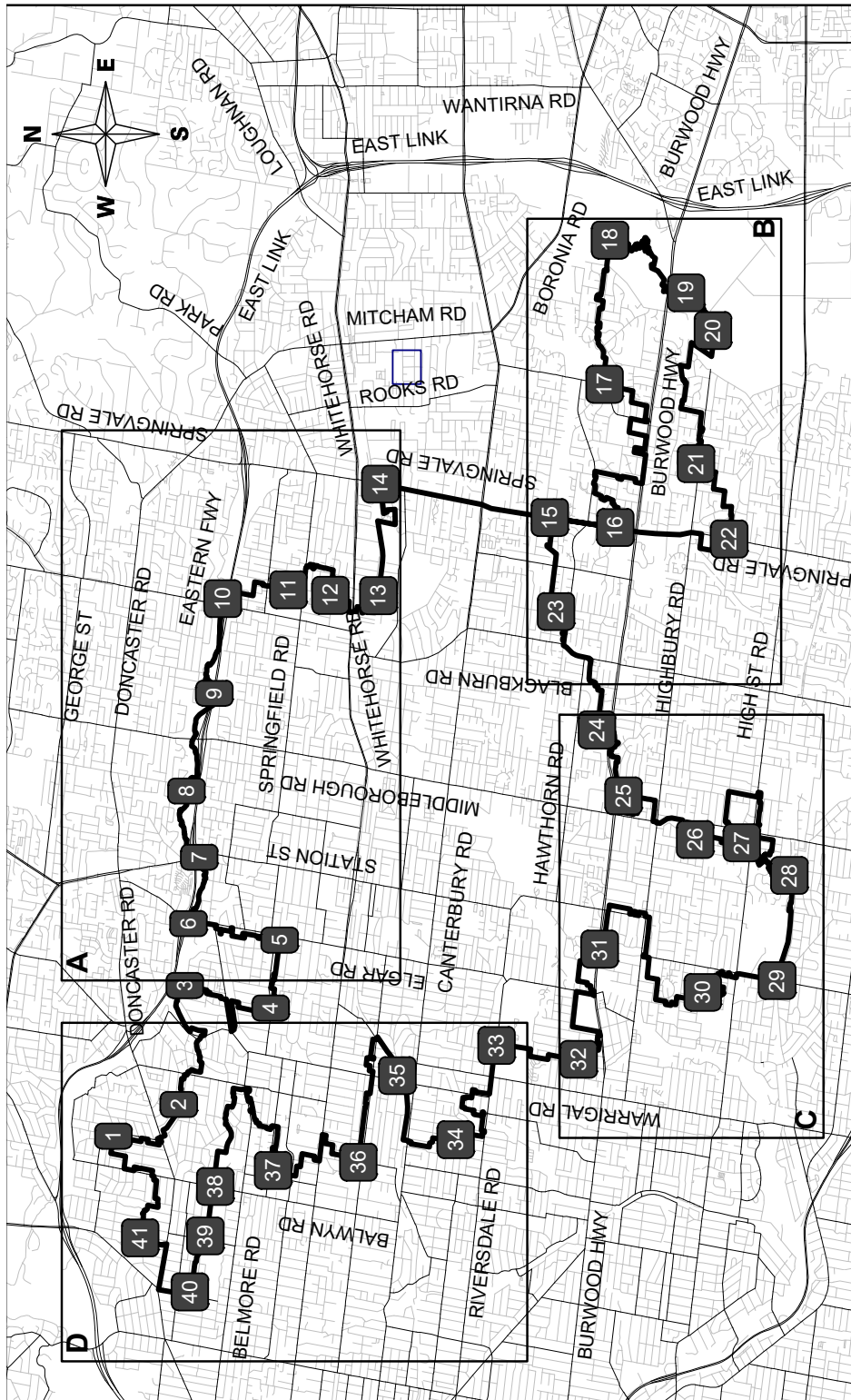


WATER SAMPLING LOCALITY – MITCHAM WQZ 52

Coordinate	Easting	Northing
1	16133341.16	-4201696.78
2	16133800.13	-4202642.7
3	16135524.24	-4202731.15
4	16135196.99	-4203974.75
5	16136182.27	-4204104.32
6	16136421.3	-4202784.33
7	16137383.06	-4202940.12
8	16138342.36	-4202755.36
9	16139758.45	-4203158.31
10	16141130.39	-4203280.56
11	16141257.3	-4204231.72
12	16141177.72	-4204841.42
13	16141173.97	-4205536.82
14	16142789.28	-4205565.36
15	16142305.39	-4208019.48
16	16142160.99	-4208967.54
17	16144235.5	-4208812.28
18	16146324.15	-4208892.4
19	16145561.66	-4209993.74
20	16145014.73	-4210382.8
21	16143086.48	-4210138.17
22	16141993.9	-4210618.66
23	16140943.81	-4208109.52
24	16139227.91	-4208703.39
25	16138272.14	-4209088.08
26	16137639.93	-4210125.67
27	16137592.82	-4210801.18
28	16137119.87	-4211491.09
29	16135595.54	-4211312.88
30	16135425.01	-4210235.12
31	16136052.1	-4208742.26
32	16134454.81	-4208437.34
33	16134656.09	-4207246.78
34	16133290.5	-4206656.43
35	16134219.17	-4205810.4
36	16132963.4	-4205245.34
37	16132844.78	-4204009.81

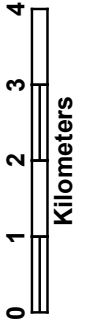
Coordinate	Easting	Northing
38	16132612.84	-4203171.89
39	16131895.87	-4203028.58
40	16131084.84	-4202805.33
41	16131867.97	-4202084.11

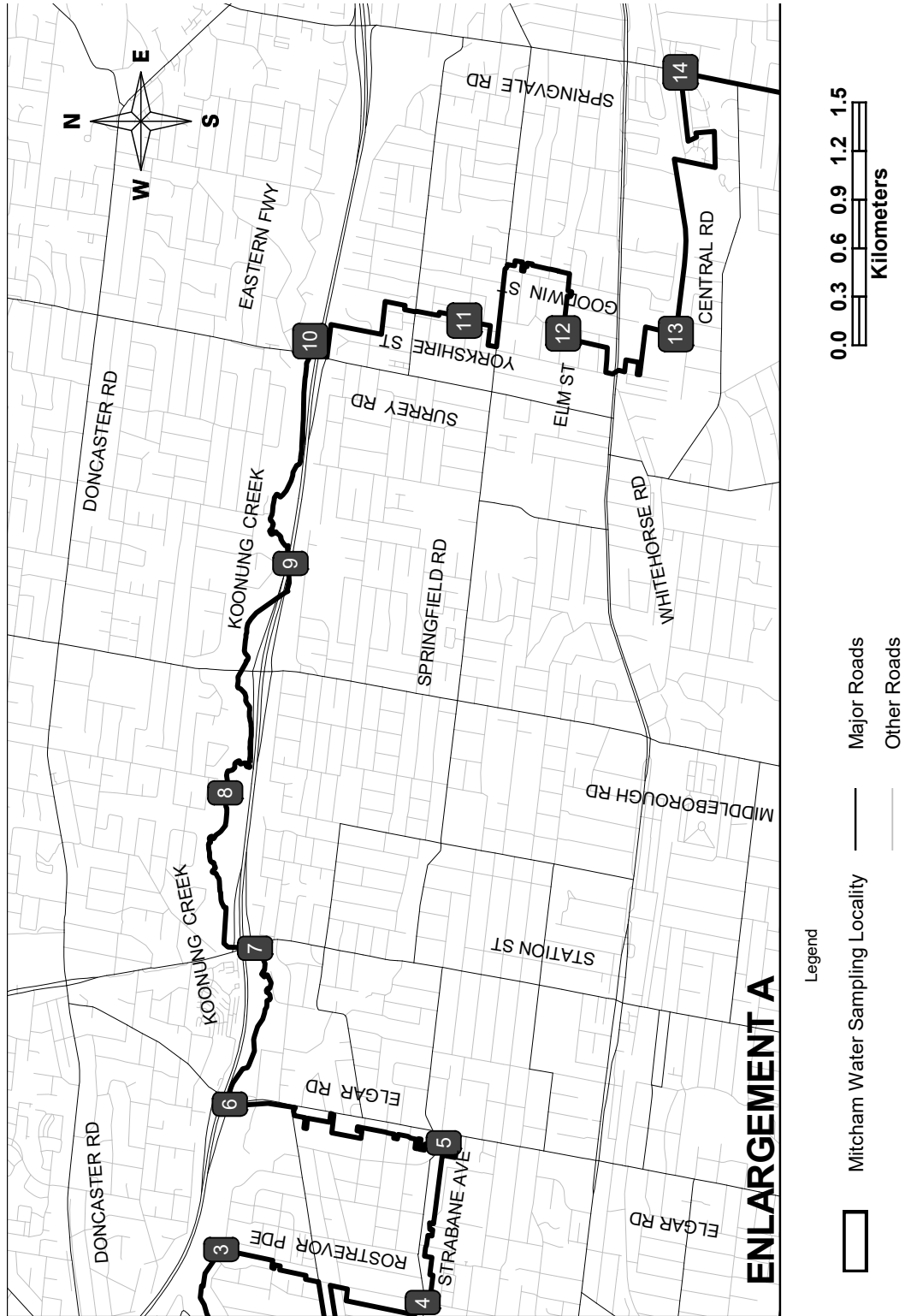
Eastings and Northings are based on the coordinate system GDA94 – EPSG 4939

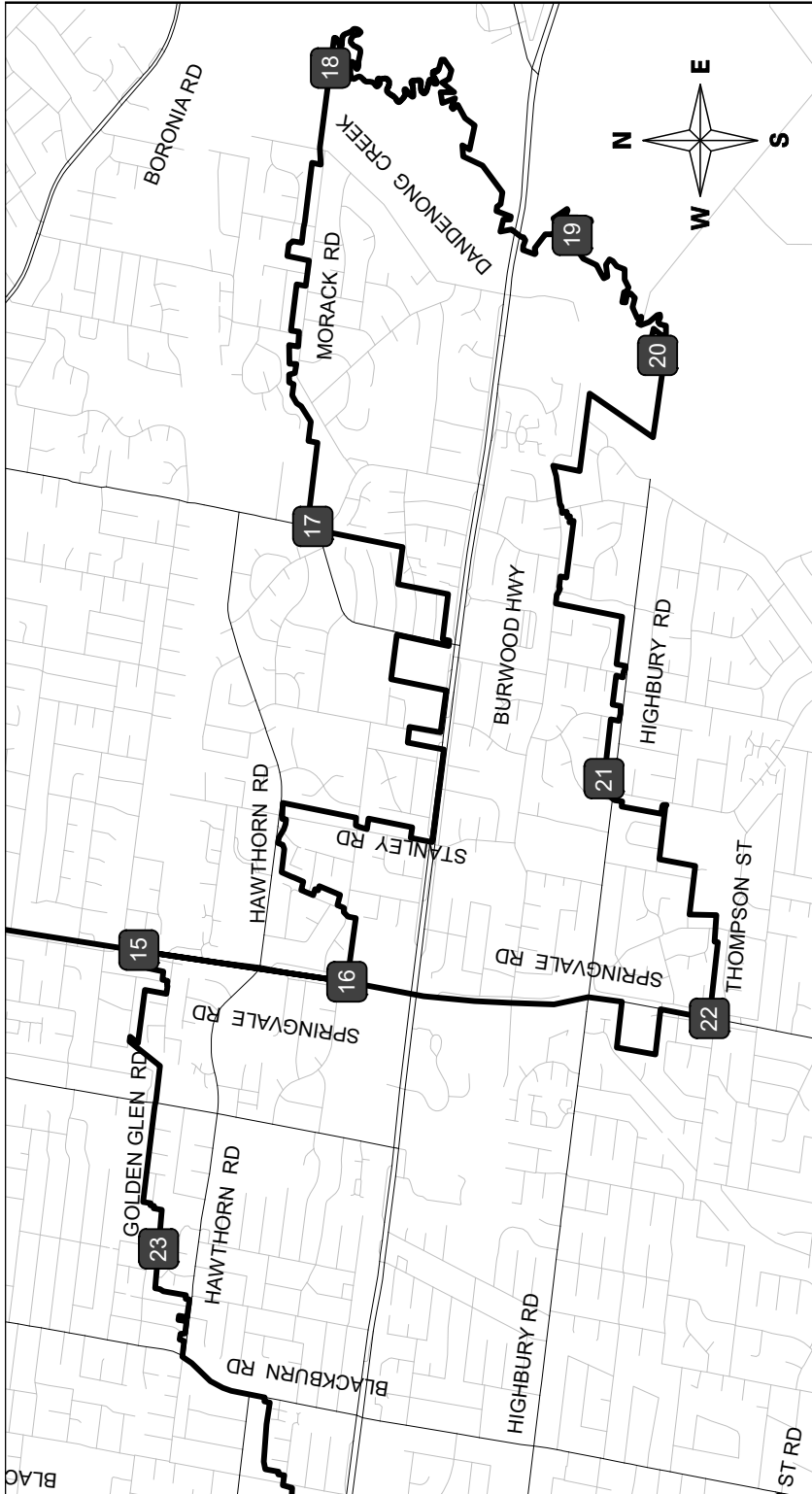


Legend

- Mitcham Water Sampling Locality
- Major Roads
- Other Roads



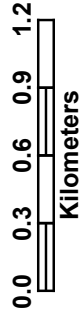


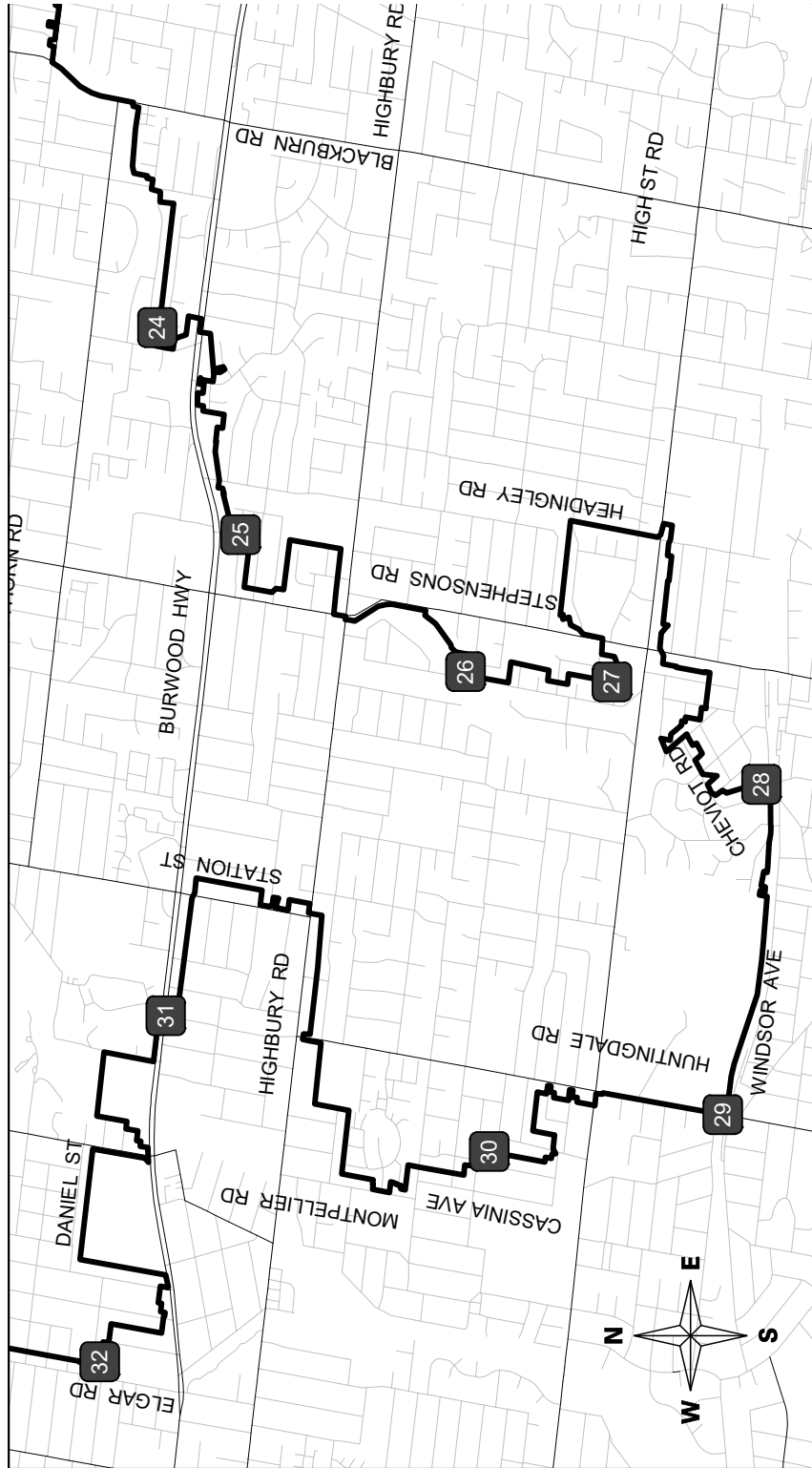


ENLARGEMENT B

Legend

-  Mitcham Water Sampling Locality
-  Major Roads
-  Other Roads

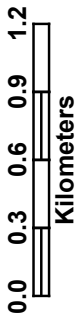


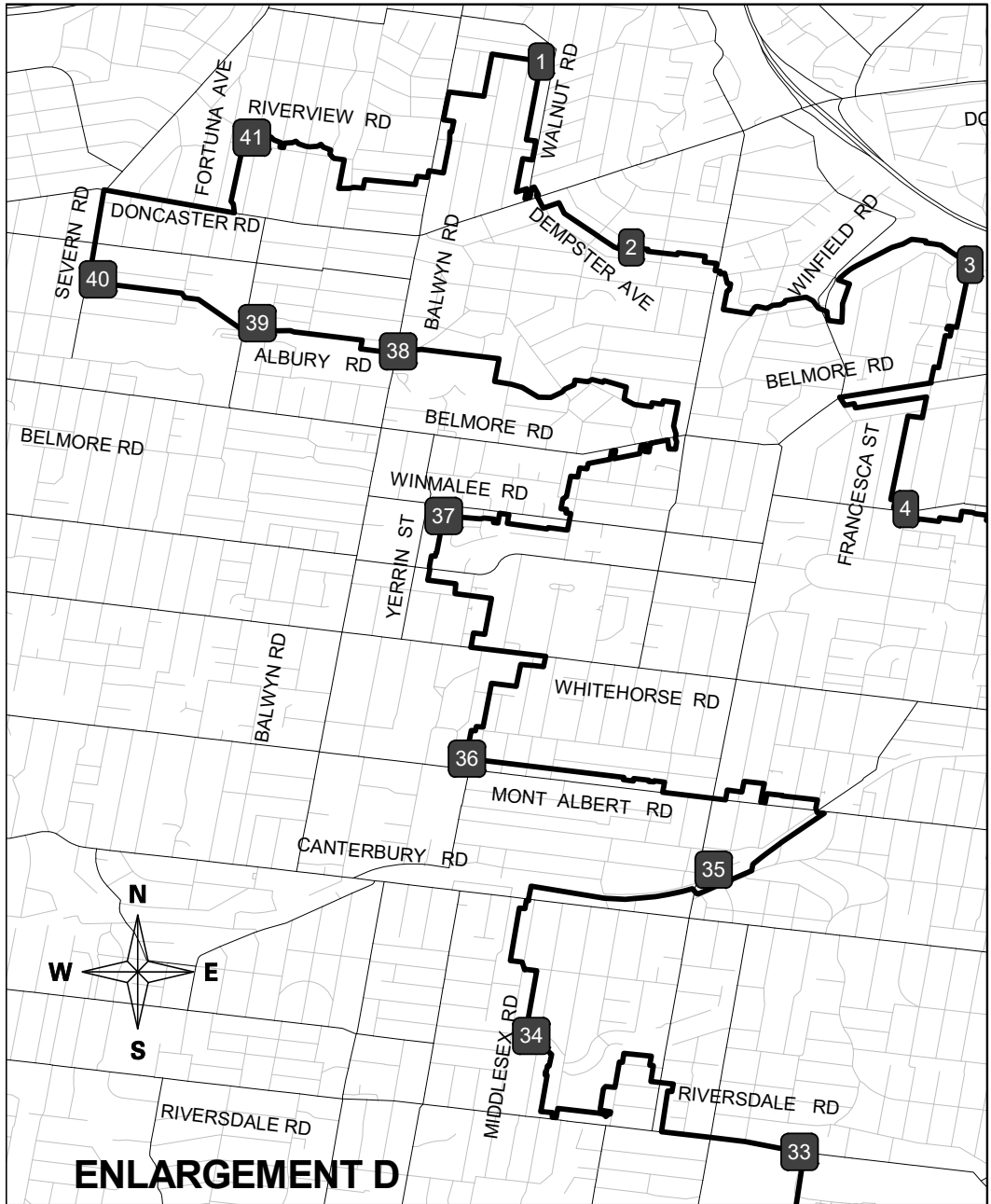


ENLARGEMENT C

Legend

- Mitcham Water Sampling Locality
- Other Roads
- Major Roads





Legend



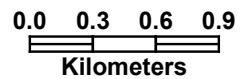
Mitcham Water Sampling Locality



Major Roads



Other Roads

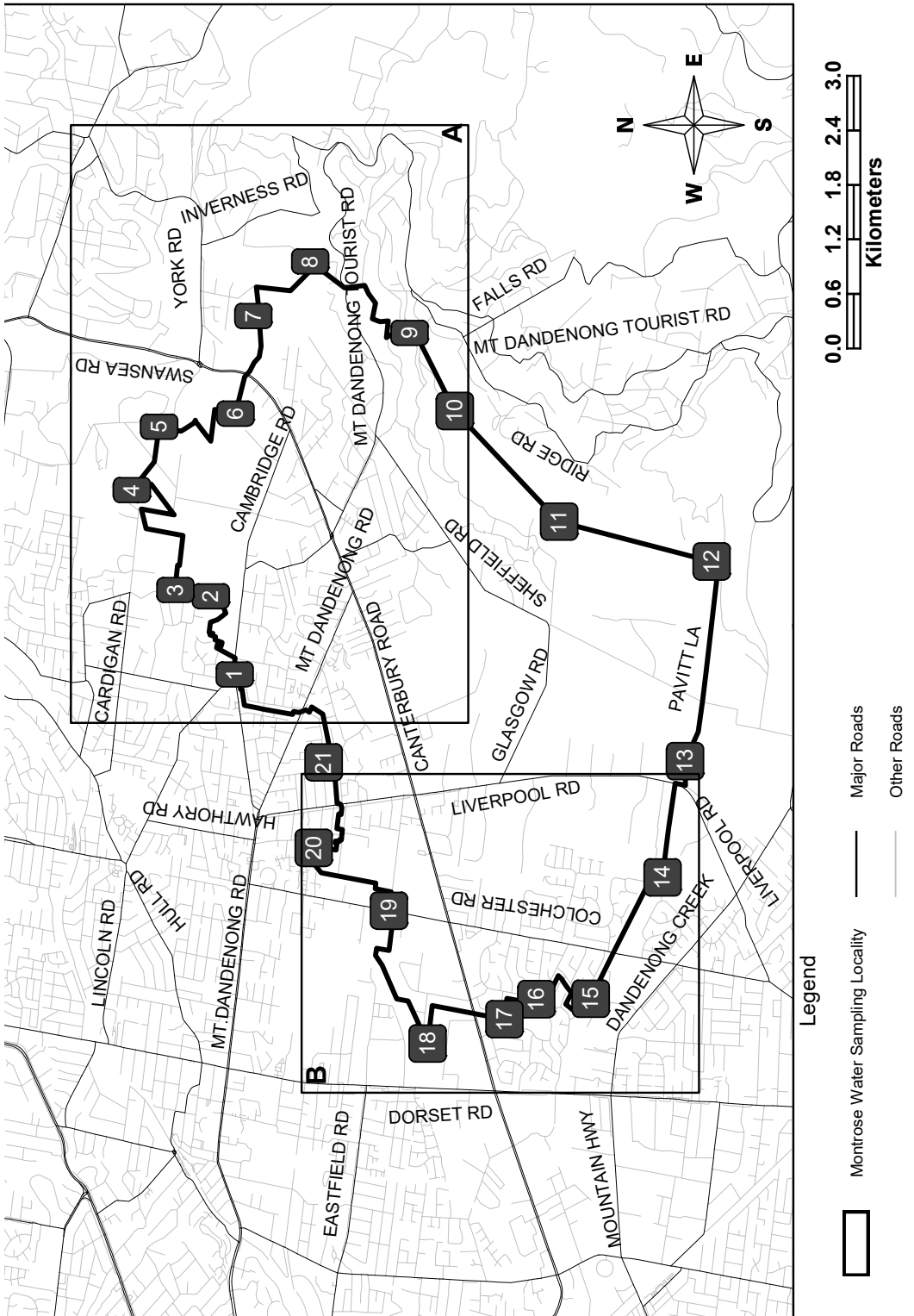


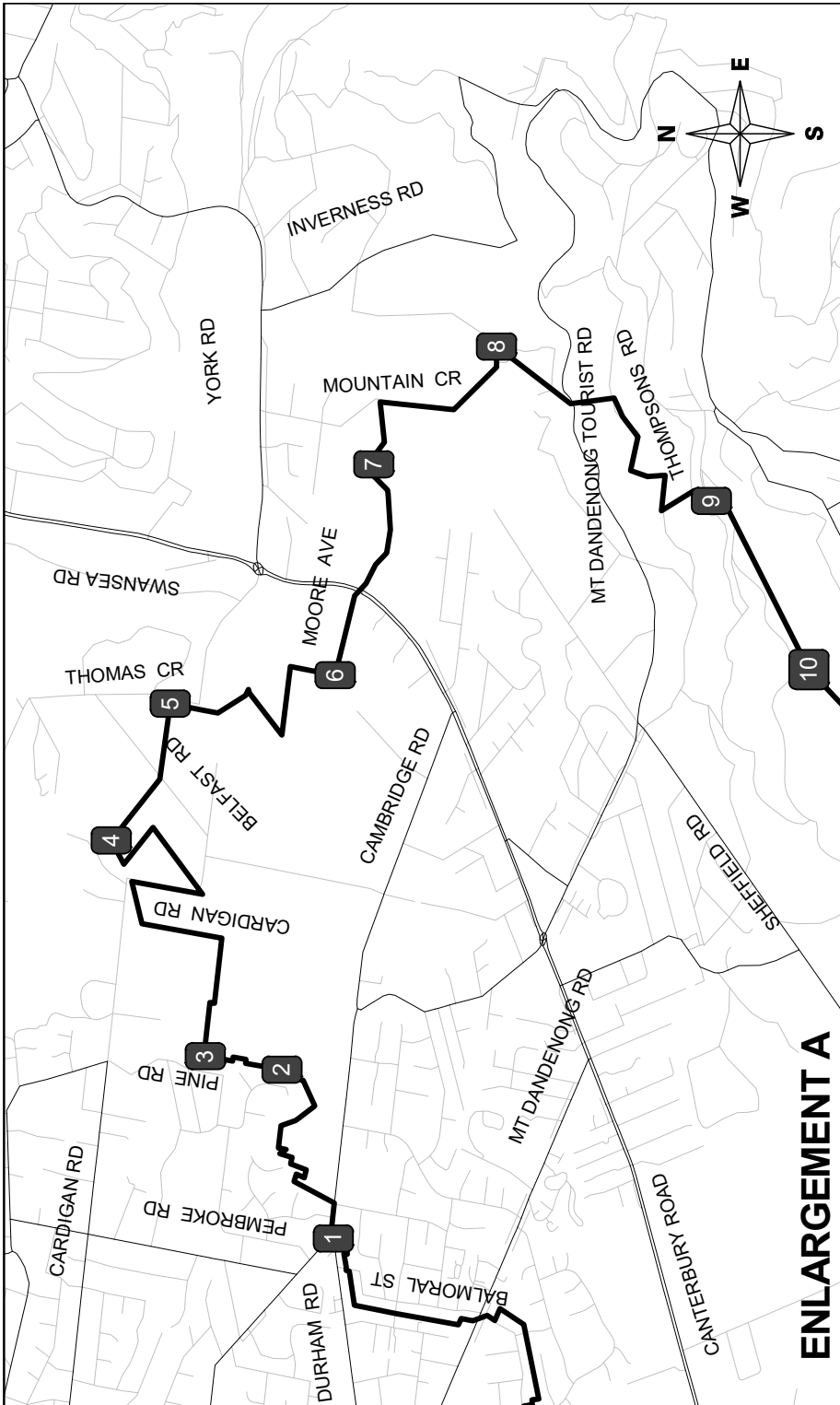
Kilometers

WATER SAMPLING LOCALITY – MONTROSE WQZ 56

Coordinate	Easting	Northing
1	16159837.4	-4203214.99
2	16160696.42	-4202953.53
3	16160765.16	-4202563.17
4	16161863.14	-4202084.72
5	16162559.49	-4202384.79
6	16162703.76	-4203224.05
7	16163776.86	-4203420.71
8	16164376.3	-4204044.93
9	16163590.85	-4205138.32
10	16162732.37	-4205634.78
11	16161516.46	-4206781.77
12	16161078.77	-4208458.31
13	16158883.52	-4208164.93
14	16157606.24	-4207918.47
15	16156272.59	-4207128.28
16	16156267.47	-4206530.86
17	16156047.49	-4206179.57
18	16155780.34	-4205336.11
19	16157239.76	-4204911.24
20	16157930.95	-4204083.98
21	16158870.71	-4204192.74

Eastings and Northings are based on the coordinate system GDA94 – EPSG 4939



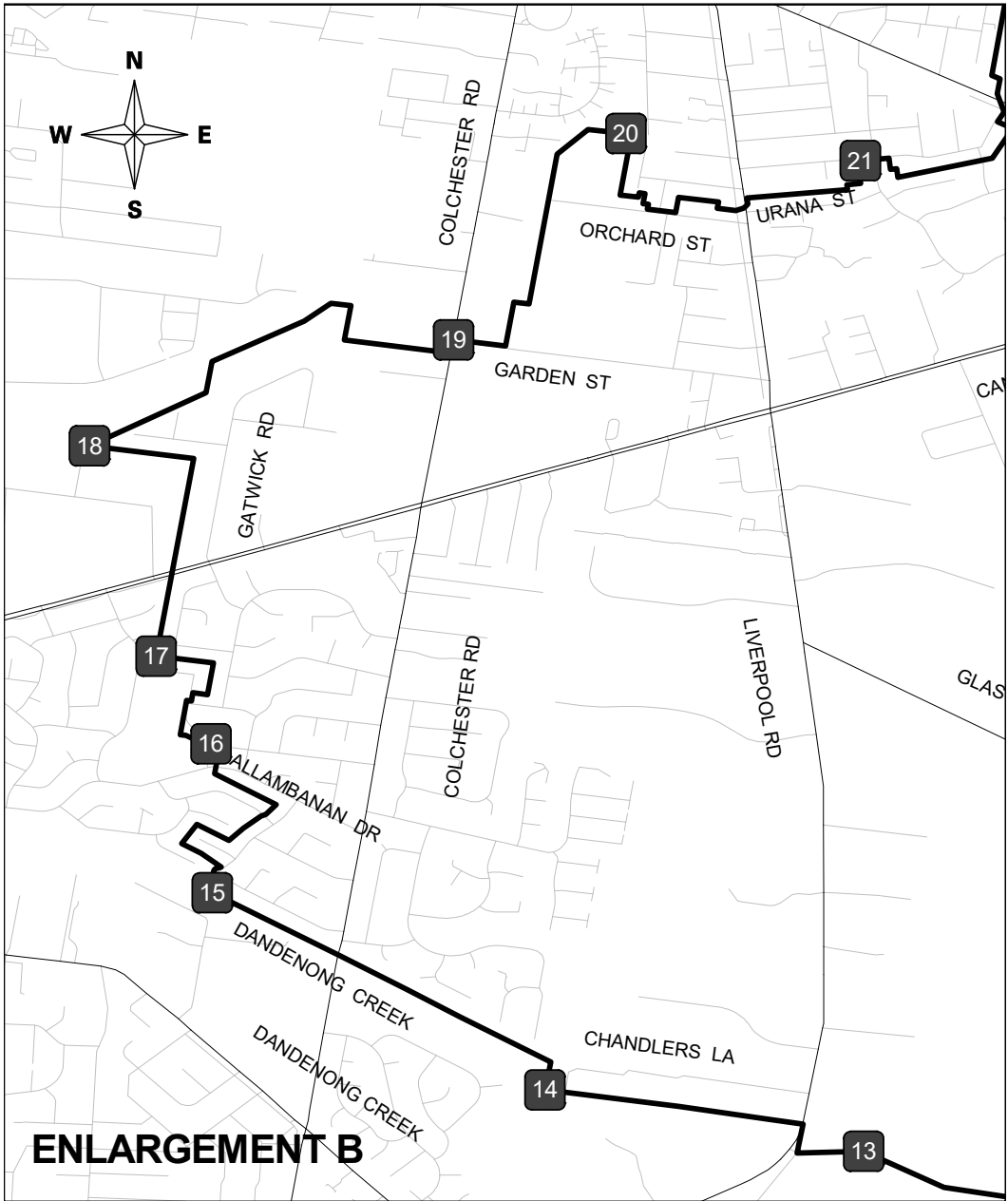


ENLARGEMENT A

Legend

-  Montrose Water Sampling Locality
-  Major Roads
-  Other Roads





Legend



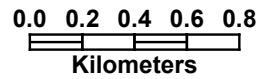
Montrose Water Sampling Locality



Major Roads



Other Roads

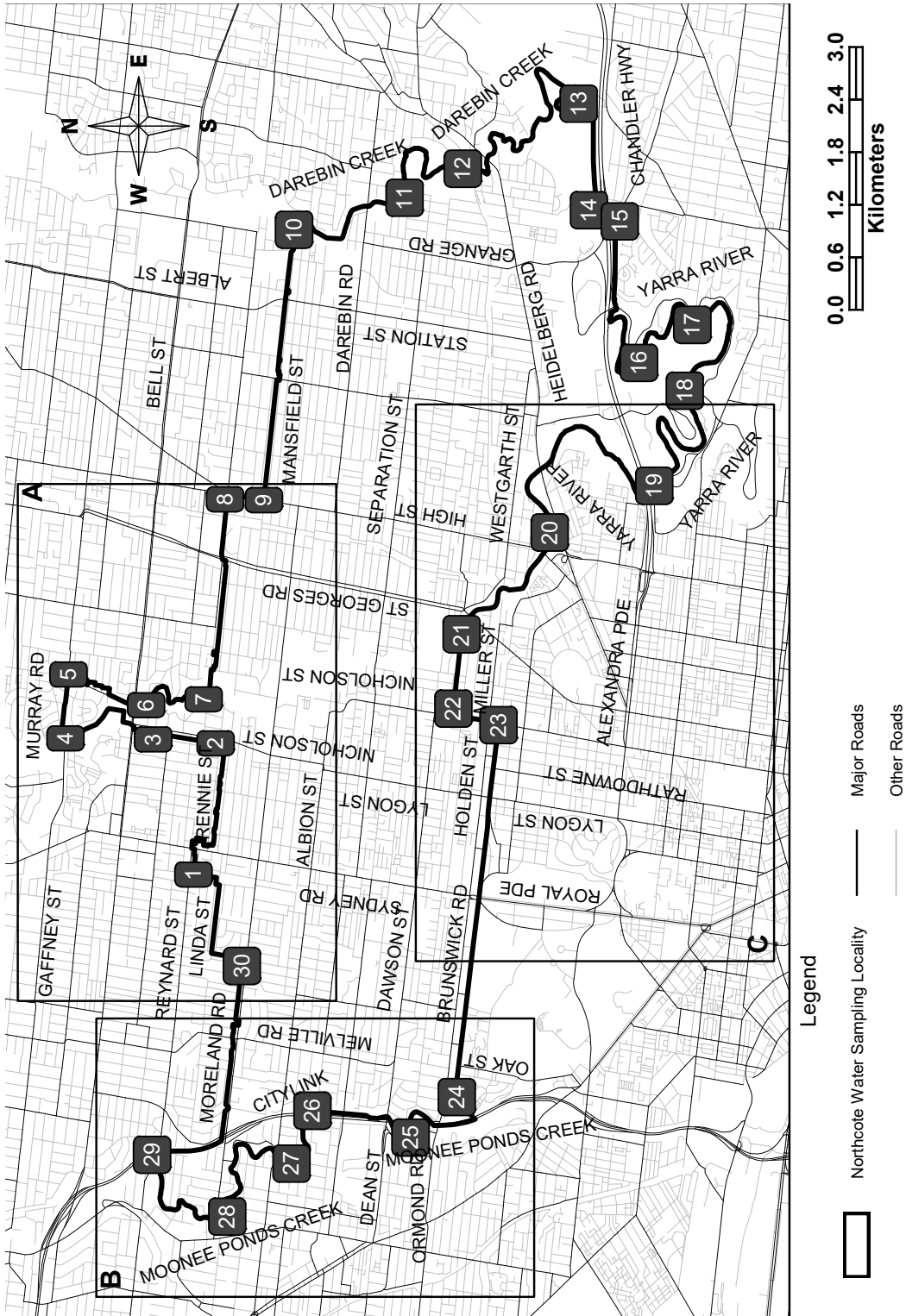


Kilometers

WATER SAMPLING LOCALITY – NORTHCOTE WQZ 10

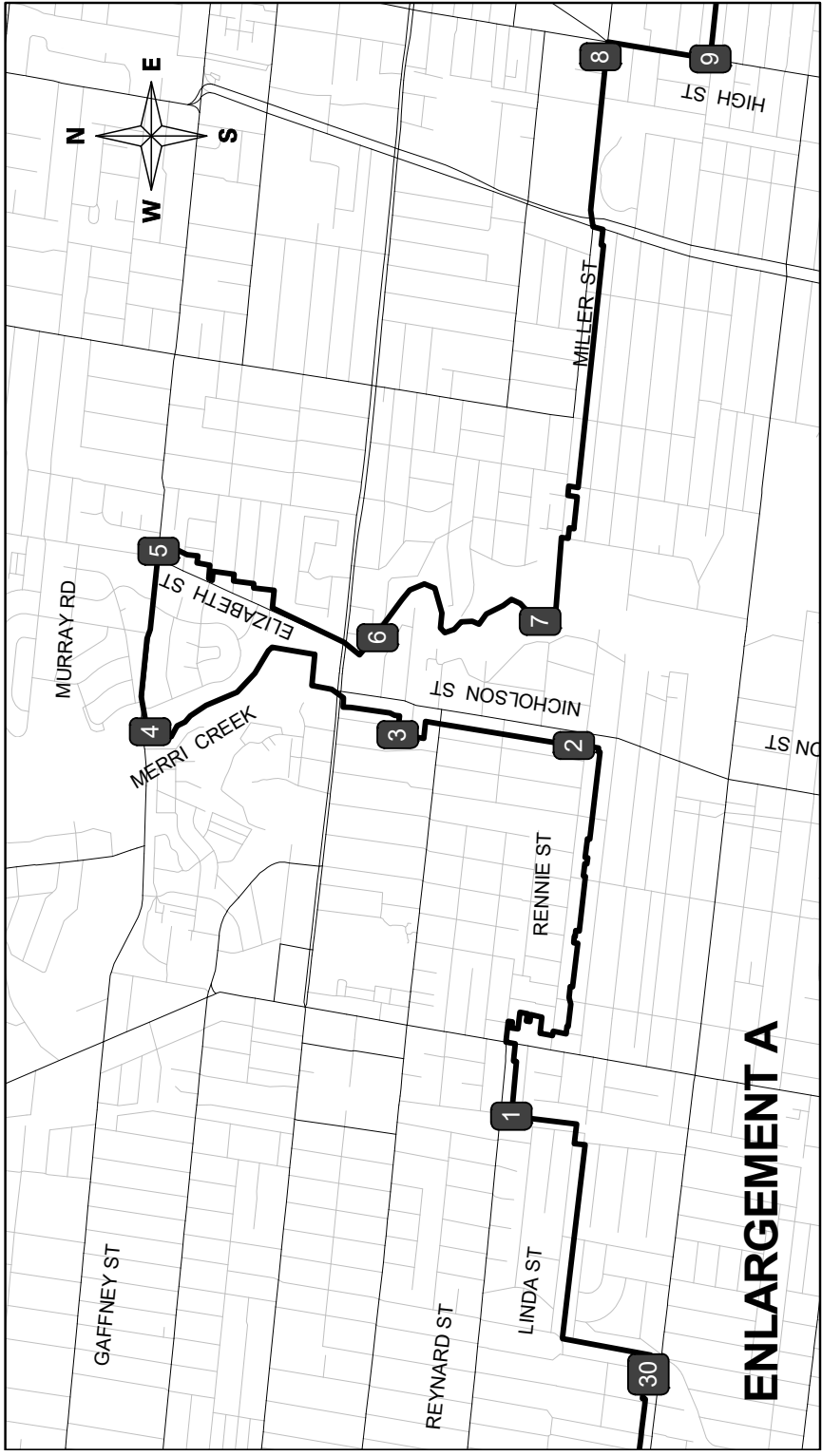
Coordinate	Easting	Northing
1	16119128.01	-4197479.16
2	16120624.34	-4197731.11
3	16120668.6	-4197020.21
4	16120680.6	-4196021.64
5	16121409.3	-4196055.48
6	16121059.95	-4196939
7	16121125.97	-4197595.15
8	16123406.1	-4197838.3
9	16123397.22	-4198281.59
10	16126480.45	-4198625.33
11	16126844.77	-4199885.02
12	16127176.2	-4200547.71
13	16127917.74	-4201868.01
14	16126703.32	-4201984.97
15	16126575.66	-4202336.87
16	16124962.76	-4202555.09
17	16125395.89	-4203163.12
18	16124644.47	-4203077.81
19	16123560.74	-4202729.42
20	16123028.57	-4201538.79
21	16121867.67	-4200533.96
22	16121019.49	-4200440.57
23	16120831.87	-4200954.86
24	16116590.24	-4200480.09
25	16116128.71	-4199952.57
26	16116434.79	-4198835.01
27	16115832.21	-4198595.43
28	16115228.03	-4197863.85
29	16115932	-4197007.53
30	16118085.29	-4198031.48

Eastings and Northings are based on the coordinate system GDA94 – EPSG 4939




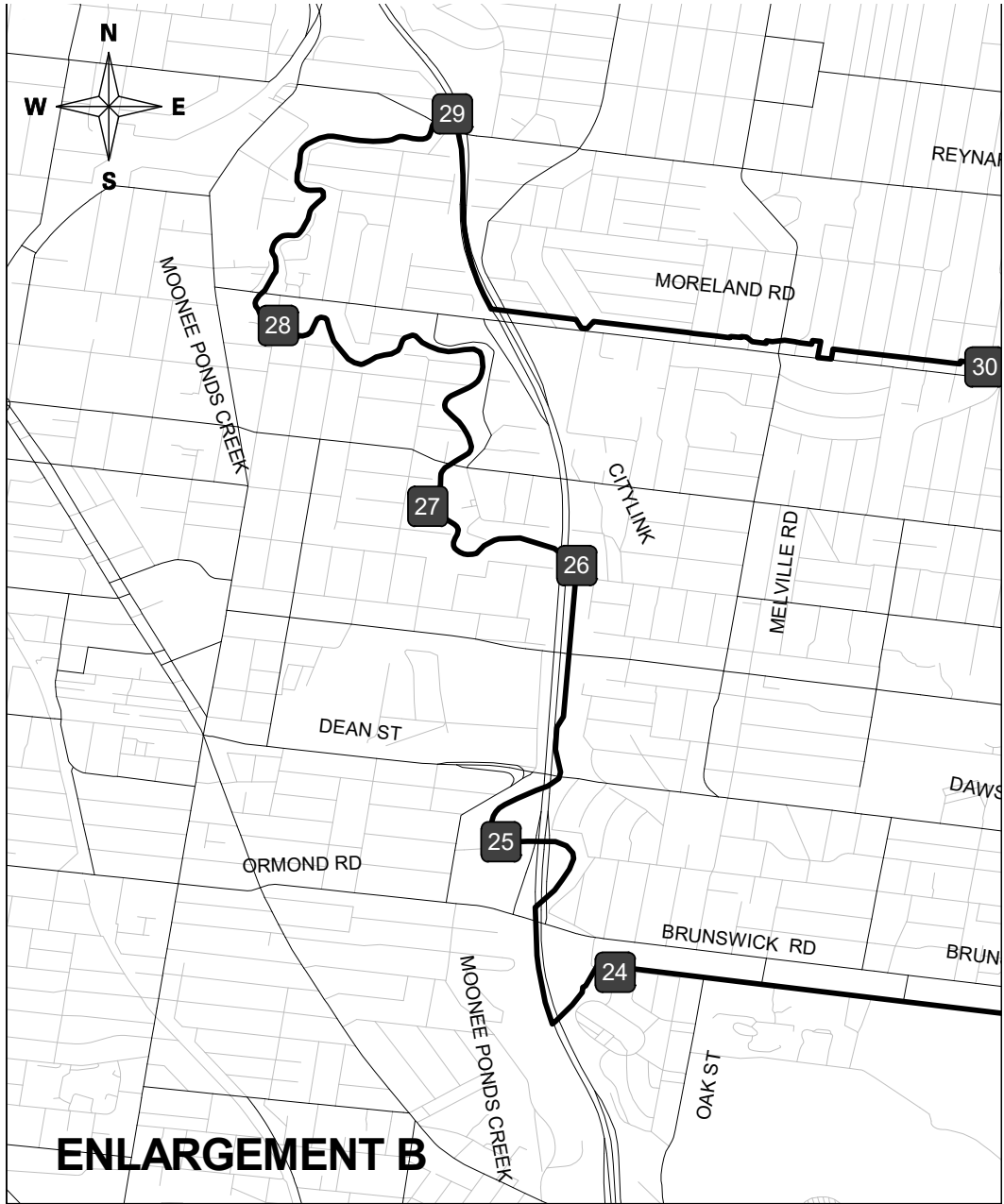
Legend

- Northcote Water Sampling Locality
 - Major Roads
 - Other Roads
- 0.0 0.6 1.2 1.8 2.4 3.0 Kilometers



Legend

-  Northcote Water Sampling Locality
- Major Roads
- Other Roads



Legend



Northcote Water Sampling Locality




Major Roads

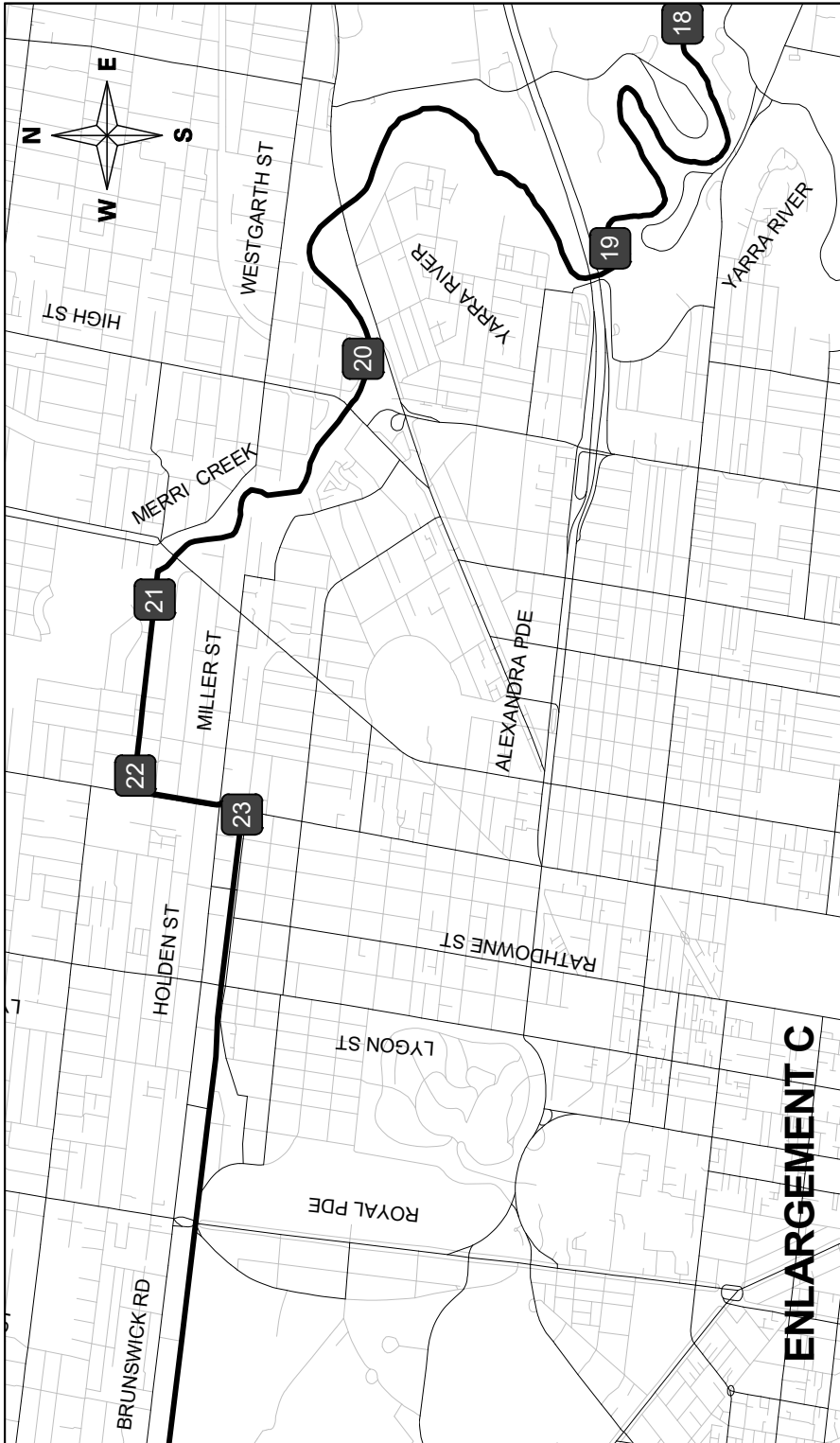


Other Roads


0.0 0.2 0.4 0.6 0.8



Kilometers



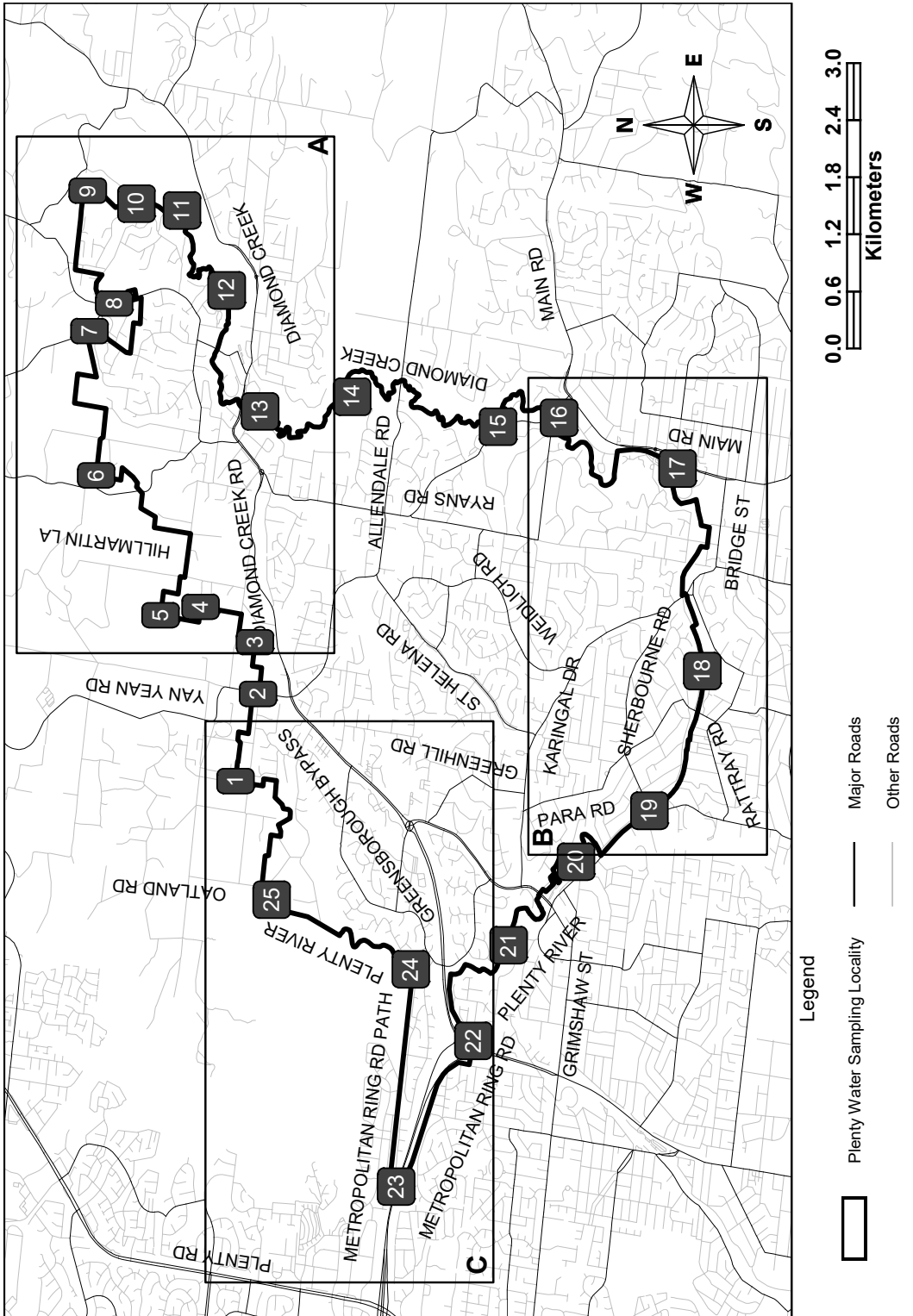
Legend

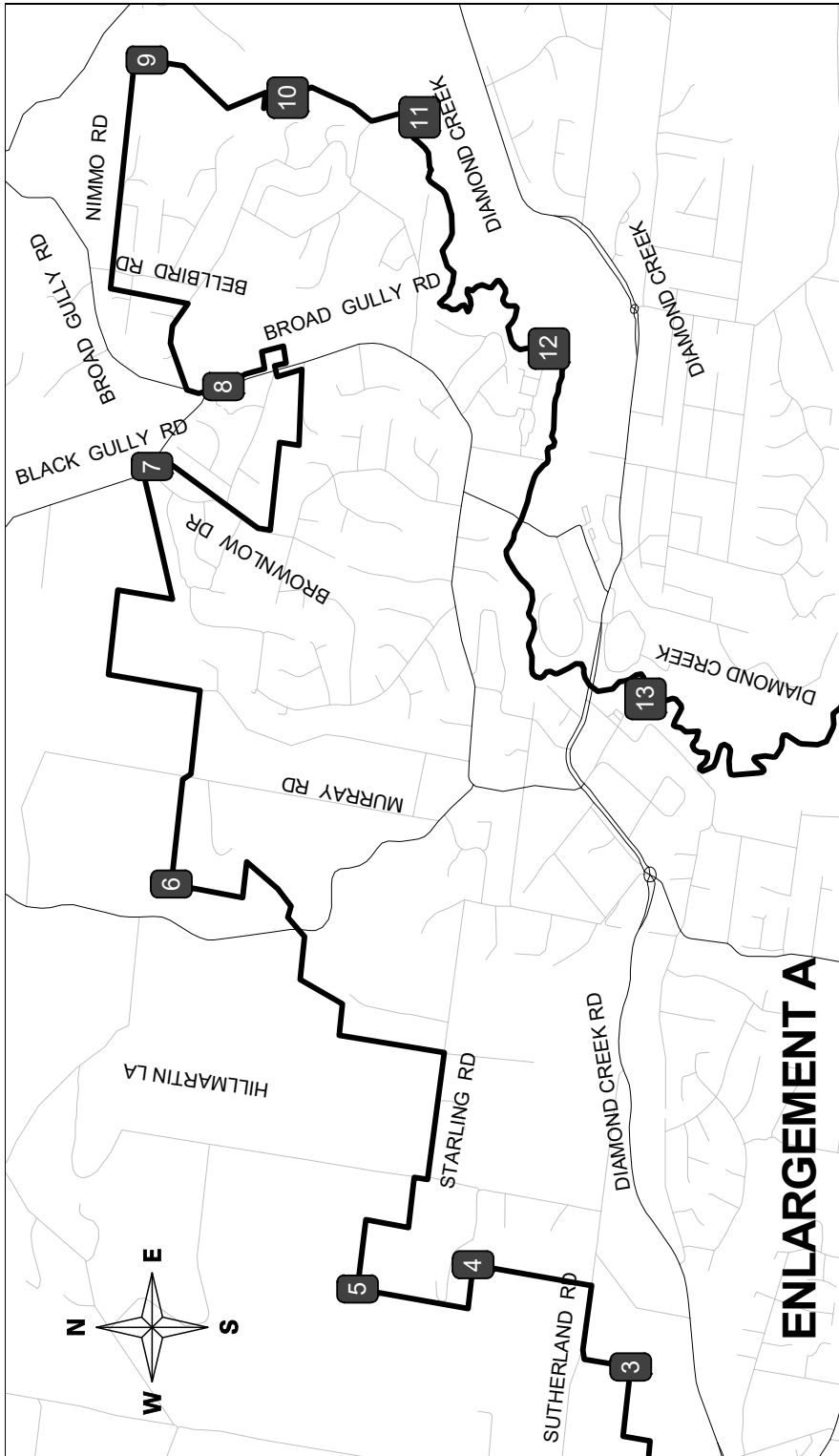
-  Northcote Water Sampling Locality
-  Major Roads
-  Other Roads

WATER SAMPLING LOCALITY – PLENTY WQZ 18

Coordinate	Easting	Northing
1	16136358.95	-4189021.21
2	16137274.3	-4189257.86
3	16137264.58	-4190040.66
4	16137758.24	-4189702.82
5	16138100.5	-4188234.88
6	16139568.72	-4187559.82
7	16141082.98	-4187489.74
8	16141372.35	-4187748.59
9	16142556.7	-4187471.42
10	16142420.1	-4187981.53
11	16142349.14	-4188459.96
12	16141510.14	-4188928.87
13	16140239.94	-4189278.92
14	16140393.66	-4190244.56
15	16140078.88	-4191775.73
16	16140172.2	-4192415.33
17	16139639.97	-4193658.93
18	16137514.16	-4193917.98
19	16136047.56	-4193363.26
20	16135512.8	-4192592.84
21	16134636.77	-4191886.3
22	16133632.45	-4191516.77
23	16132103.19	-4190706.25
24	16134383.93	-4190859.29
25	16135113.73	-4189400.61

Eastings and Northings are based on the coordinate system GDA94 – EPSG 4939

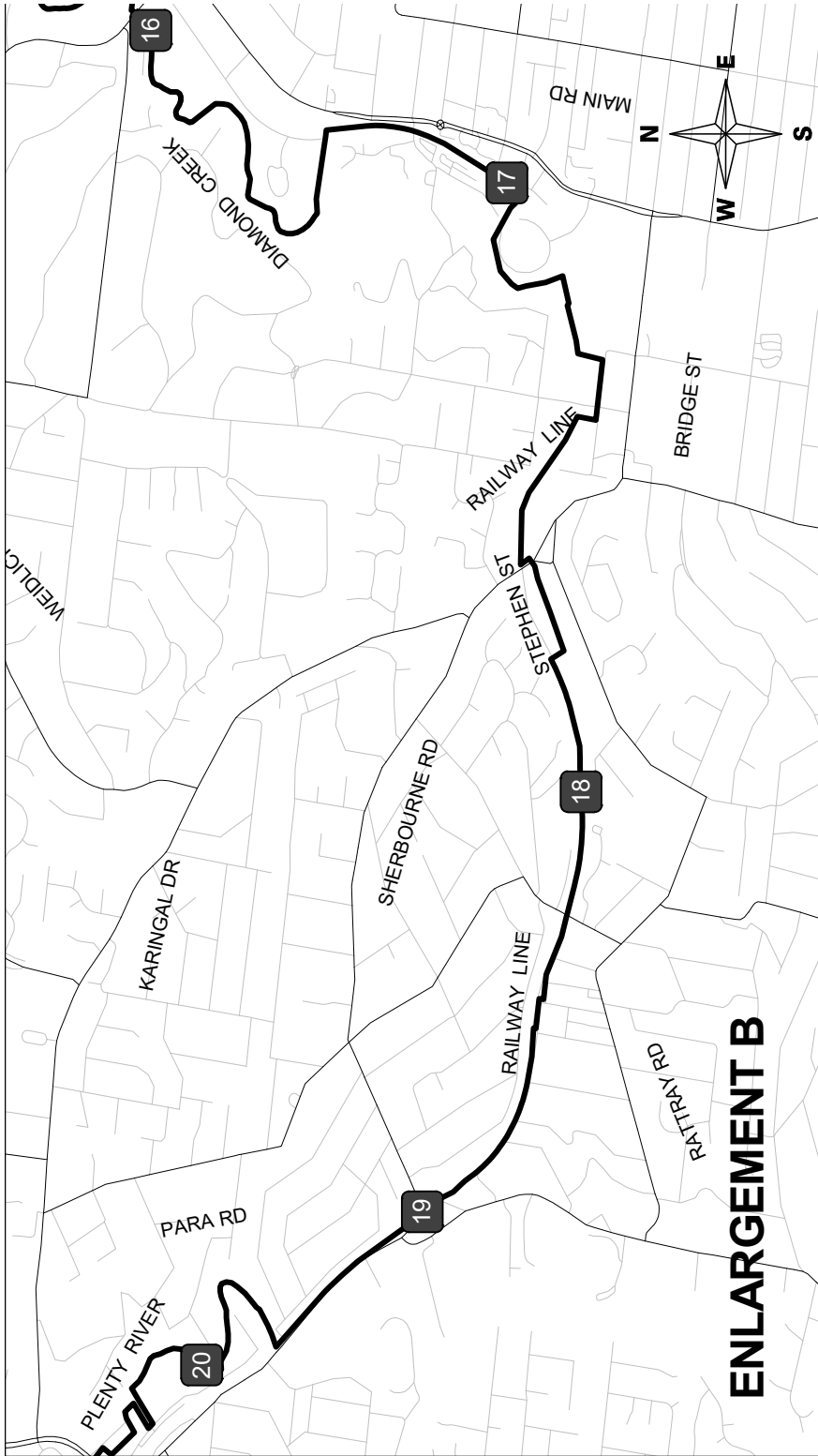




Legend

-  Plenty Water Sampling Locality
-  Major Roads
-  Other Roads

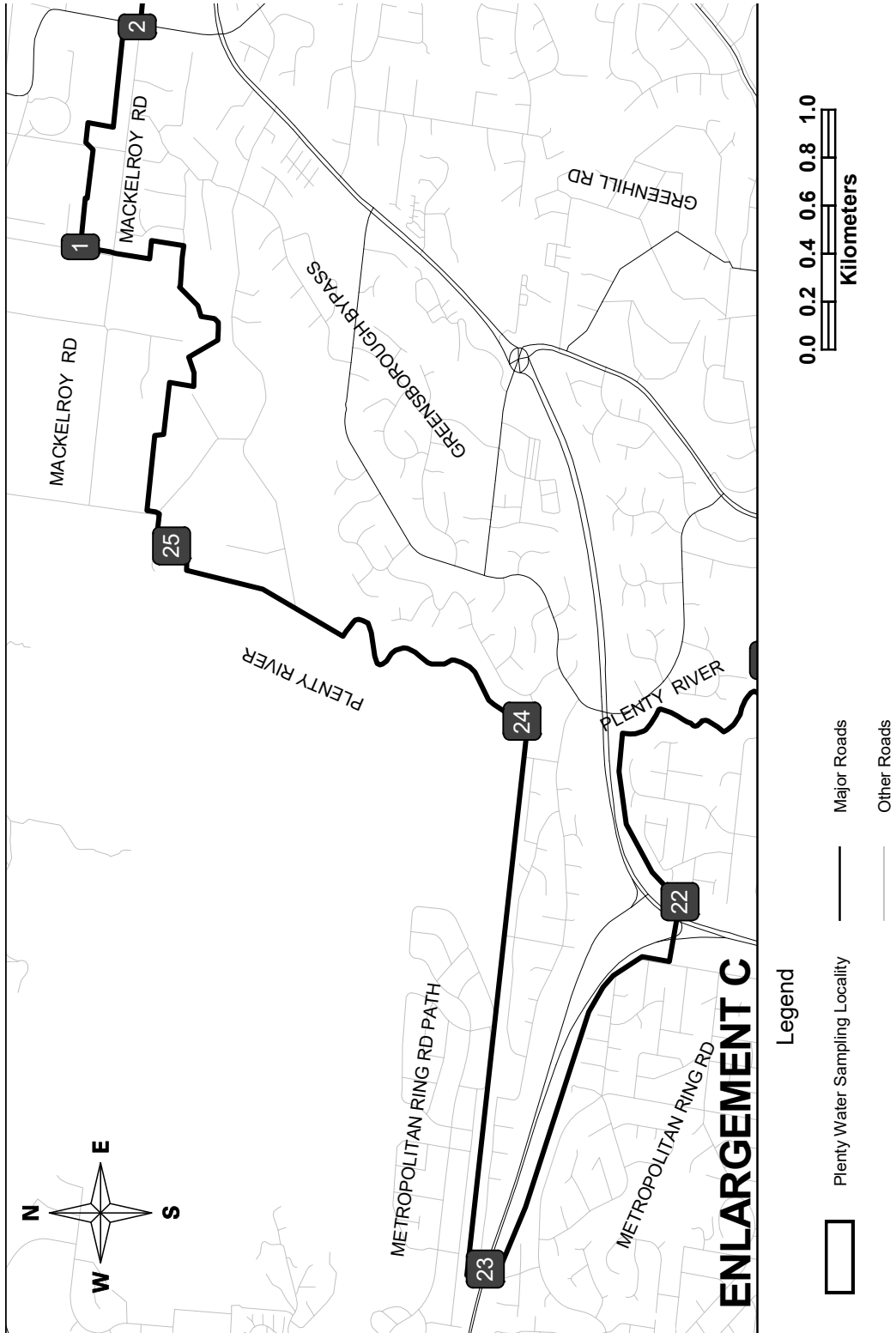




Legend

-  Plenty Water Sampling Locality
- Major Roads
- Other Roads



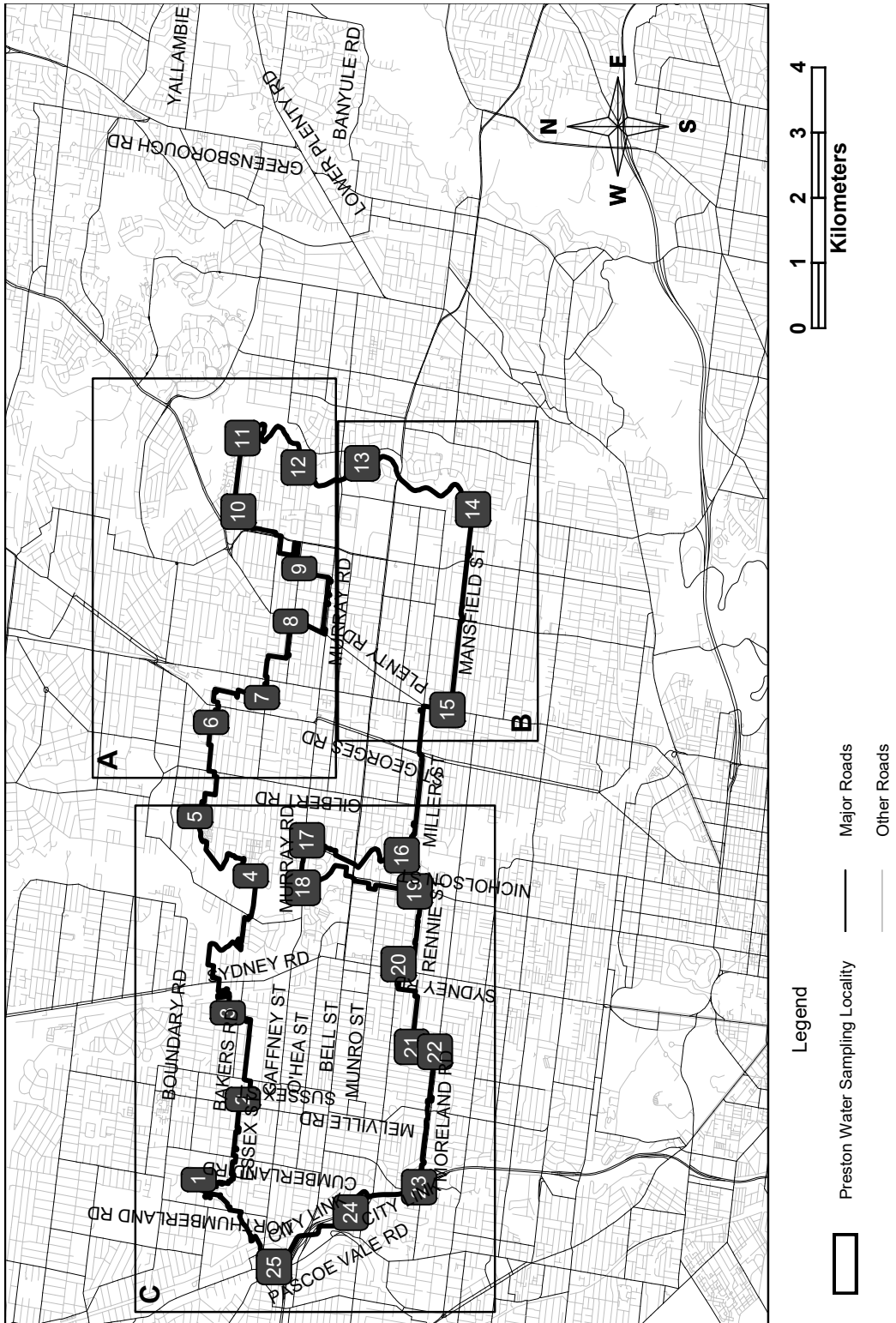


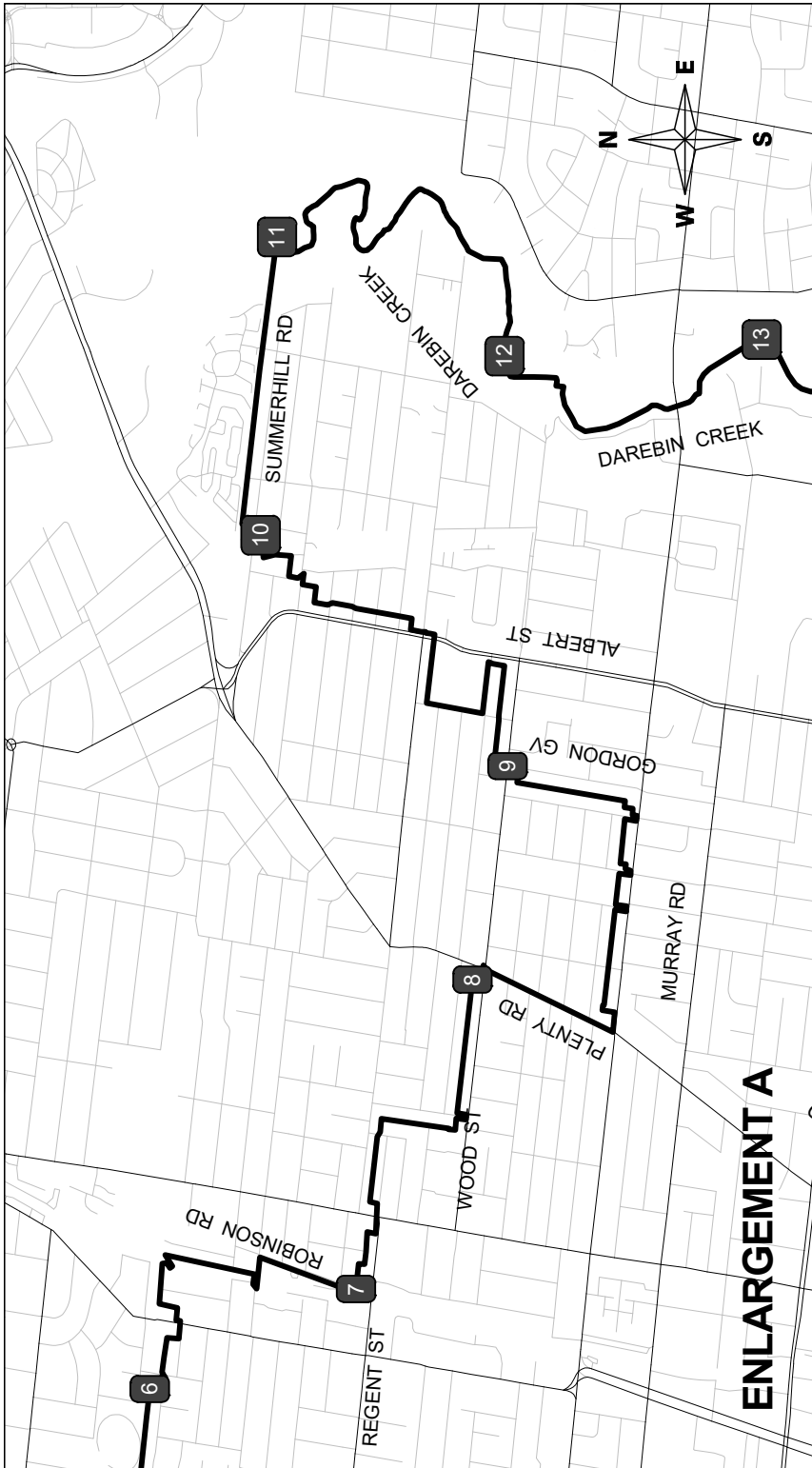
ENLARGEMENT C

WATER SAMPLING LOCALITY – PRESTON WQZ 9

Coordinate	Easting	Northing
1	16116203.23	-4194419.32
2	16117435.83	-4195095.72
3	16118760.47	-4194864.56
4	16120860.87	-4195215.95
5	16121769.57	-4194361.57
6	16123216.56	-4194609.54
7	16123594.66	-4195389.55
8	16124765.04	-4195829.99
9	16125572.91	-4195962.65
10	16126445.94	-4195028.69
11	16127574	-4195090.8
12	16127123.4	-4195951.17
13	16127186.12	-4196923.66
14	16126480.45	-4198625.33
15	16123405.4	-4198231.94
16	16121178.74	-4197533.05
17	16121406.12	-4196081.68
18	16120678.31	-4196014.67
19	16120624.34	-4197731.11
20	16119508.42	-4197483.29
21	16118239.17	-4197685.62
22	16118163.73	-4198040.7
23	16116088.51	-4197796.95
24	16115697.79	-4196749.92
25	16114865.25	-4195574.46

Eastings and Northings are based on the coordinate system GDA94 – EPSG 4939





Legend

-  Preston Water Sampling Locality
-  Major Roads
-  Other Roads

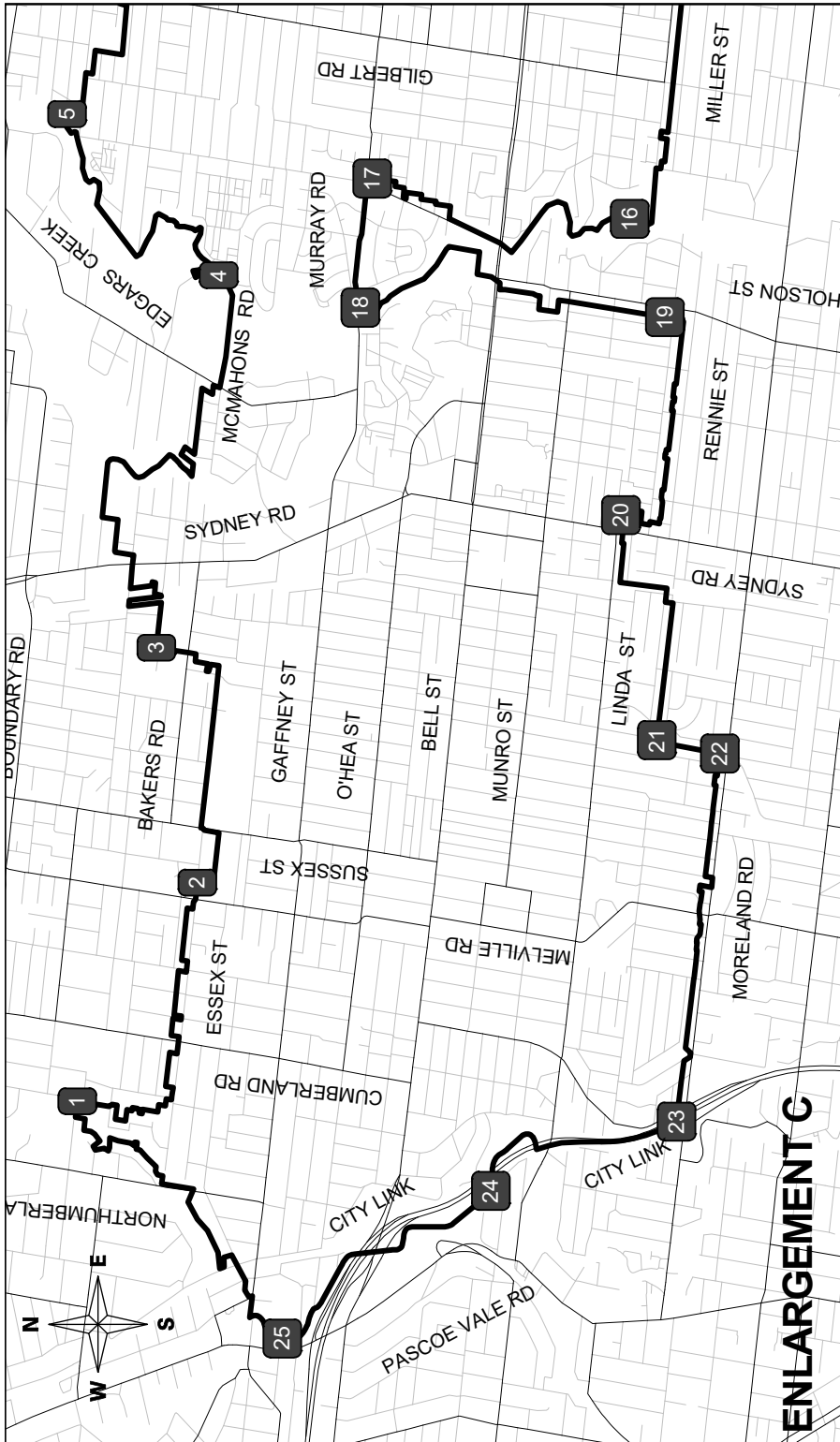




Legend




-  Preston Water Sampling Locality
-  Major Roads
-  Other Roads





ENLARGEMENT C

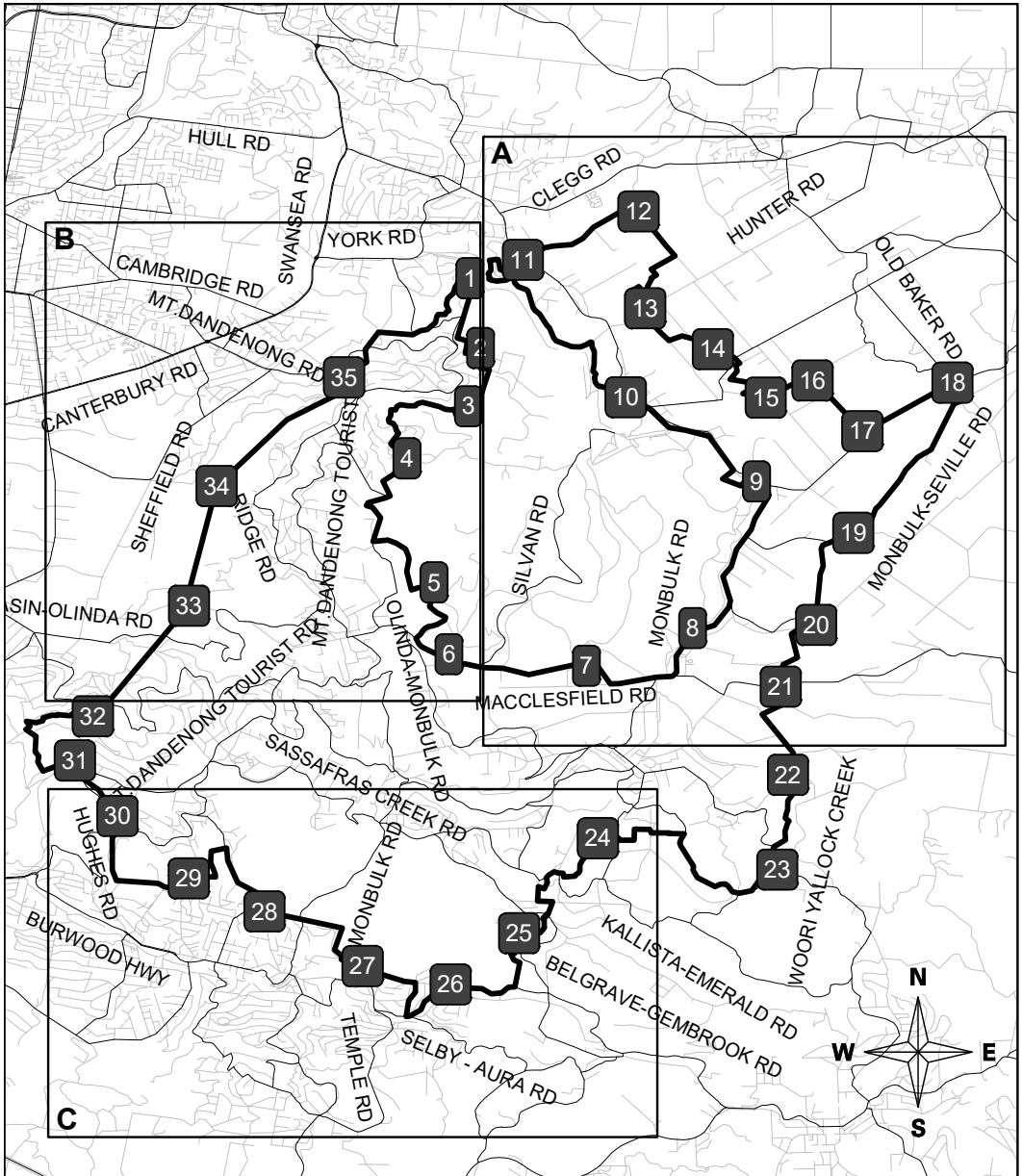
Legend

-  Preston Water Sampling Locality
 -  Major Roads
 -  Other Roads
- 0.0 0.3 0.6 0.9 1.2 1.5
Kilometers

WATER SAMPLING LOCALITY – RIDGE/MONBULK WQZ 47

Coordinate	Easting	Northing
1	16165896.14	-4203184.69
2	16166081.24	-4204394.43
3	16165872.87	-4205400.52
4	16164809.72	-4206302.93
5	16165276.45	-4208448.2
6	16165534.83	-4209690.87
7	16167912.16	-4209891.5
8	16169750.08	-4209238.28
9	16170854.77	-4206701.44
10	16168592.8	-4205245.88
11	16166815.35	-4202869.86
12	16168813.38	-4202031.84
13	16168928.82	-4203708.26
14	16170099.66	-4204413.93
15	16171014.38	-4205251.74
16	16171823.02	-4204955.1
17	16172685.32	-4205832.23
18	16174244.17	-4204993.7
19	16172529.52	-4207591.86
20	16171887.54	-4209186.18
21	16171273.76	-4210252.25
22	16171399.04	-4211778.8
23	16171215.06	-4213417.63
24	16168111.13	-4212874.64
25	16166747.55	-4214518.47
26	16165564.35	-4215404.05
27	16164042.24	-4215086.24
28	16162345.8	-4214141.24
29	16161033.9	-4213570.78
30	16159801.95	-4212489.92
31	16159065.34	-4211529.52
32	16159376.04	-4210765.56
33	16161038.97	-4208851.64
34	16161516.46	-4206781.77
35	16163721.56	-4204902.63

Eastings and Northings are based on the coordinate system GDA94 – EPSG 4939



Legend



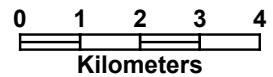
Ridge/Monbulk Water Sampling Locality

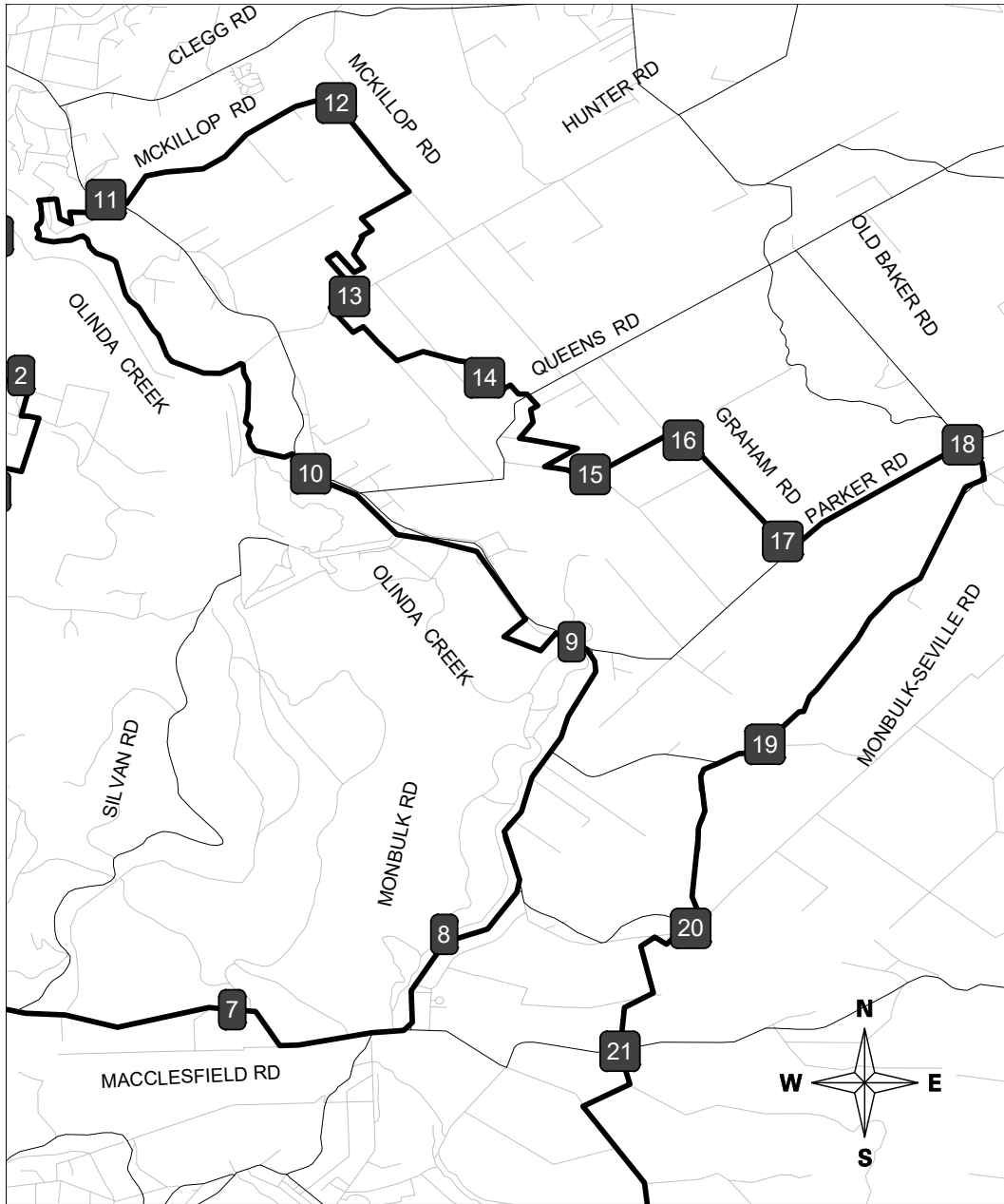


Major Roads







Other Roads

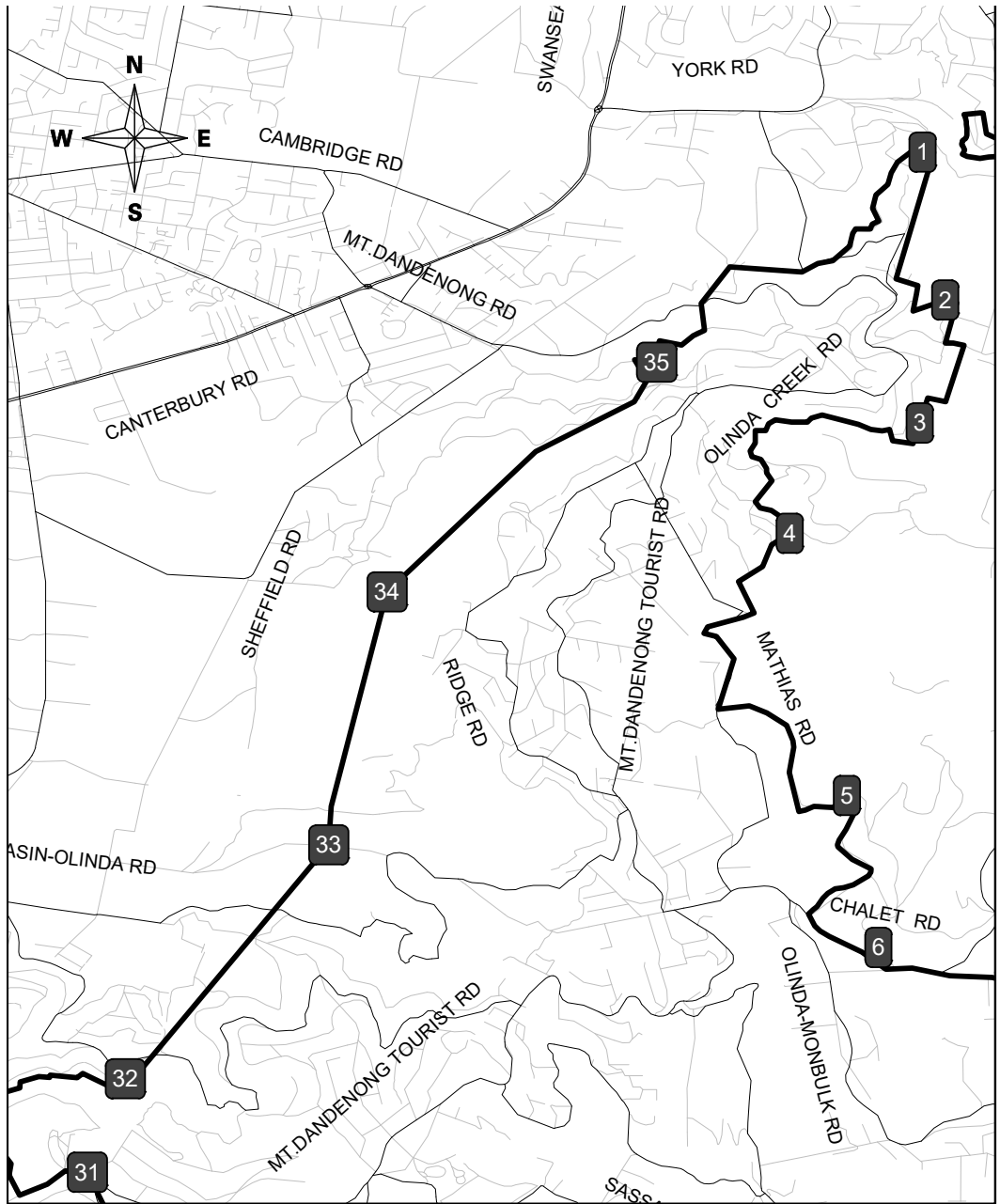




ENLARGEMENT A




Legend

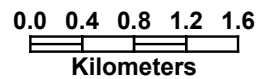
- | | | | | |
|---|---------------------------------------|---|-------------|---|
|  | Ridge/Monbulk Water Sampling Locality |  | Major Roads | 
0.0 0.4 0.8 1.2 1.6
Kilometers |
|  | Other Roads |  | Other Roads | |

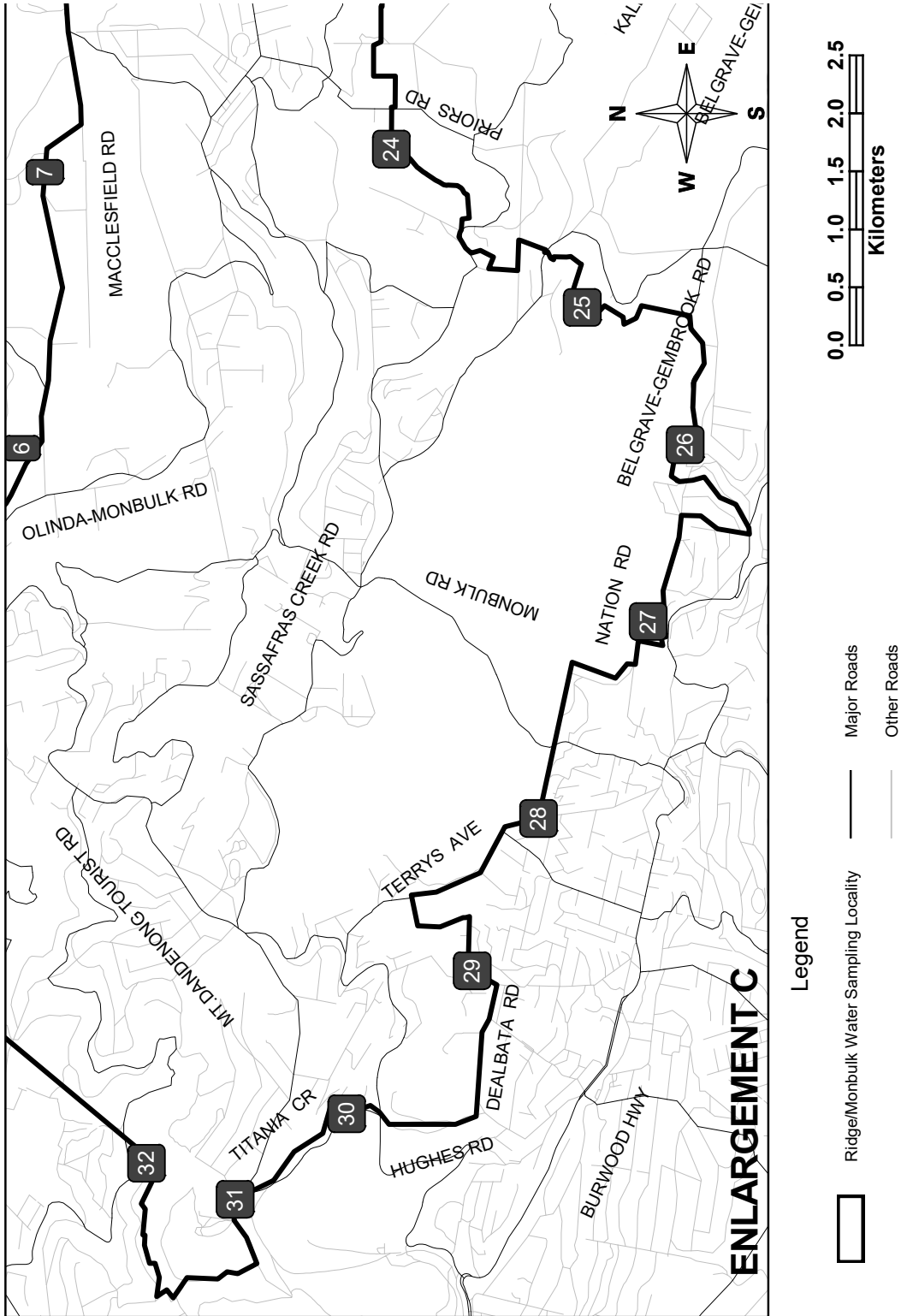


ENLARGEMENT B

Legend

-  Ridge/Monbulk Water Sampling Locality
-  Major Roads
-  Other Roads

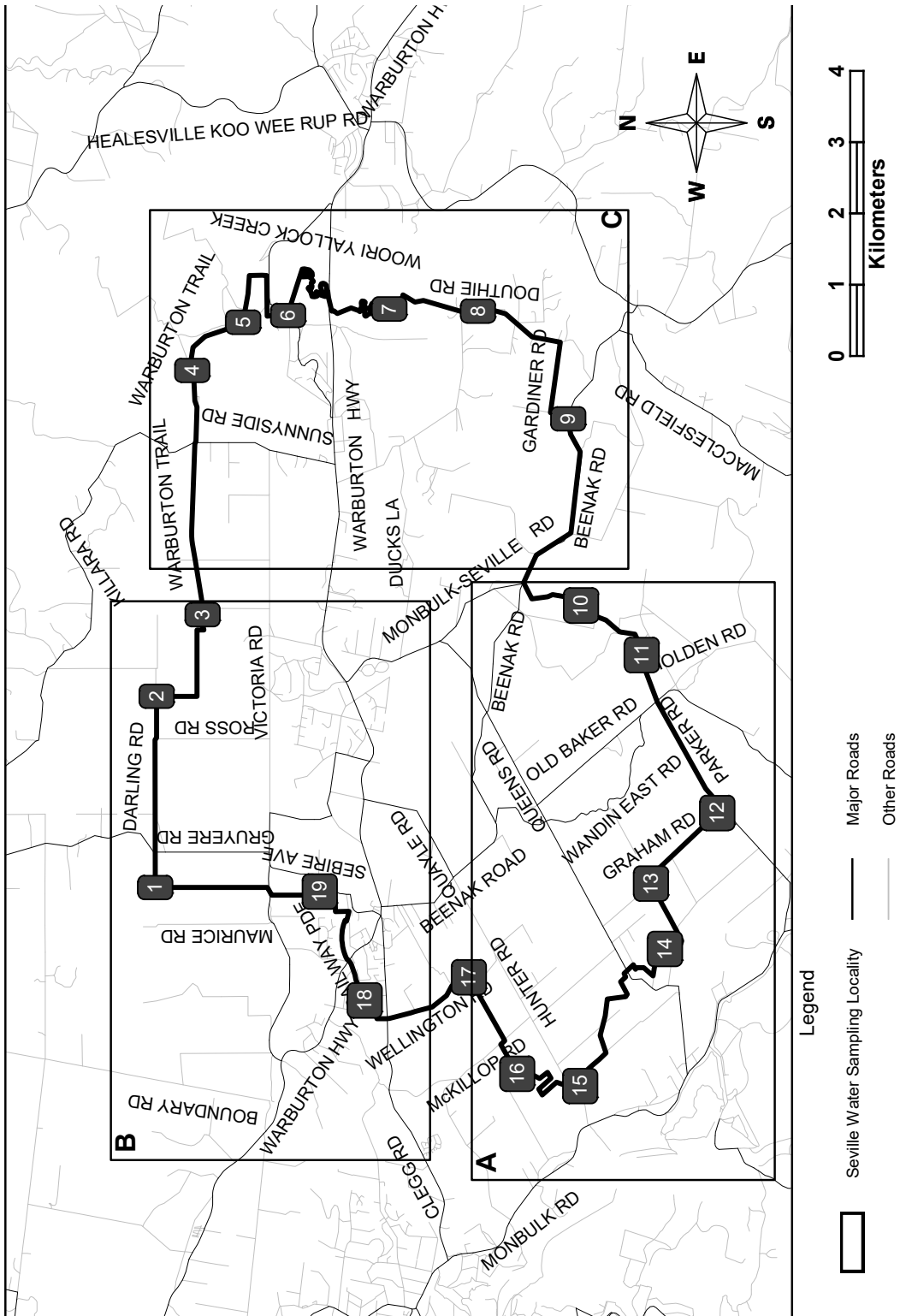


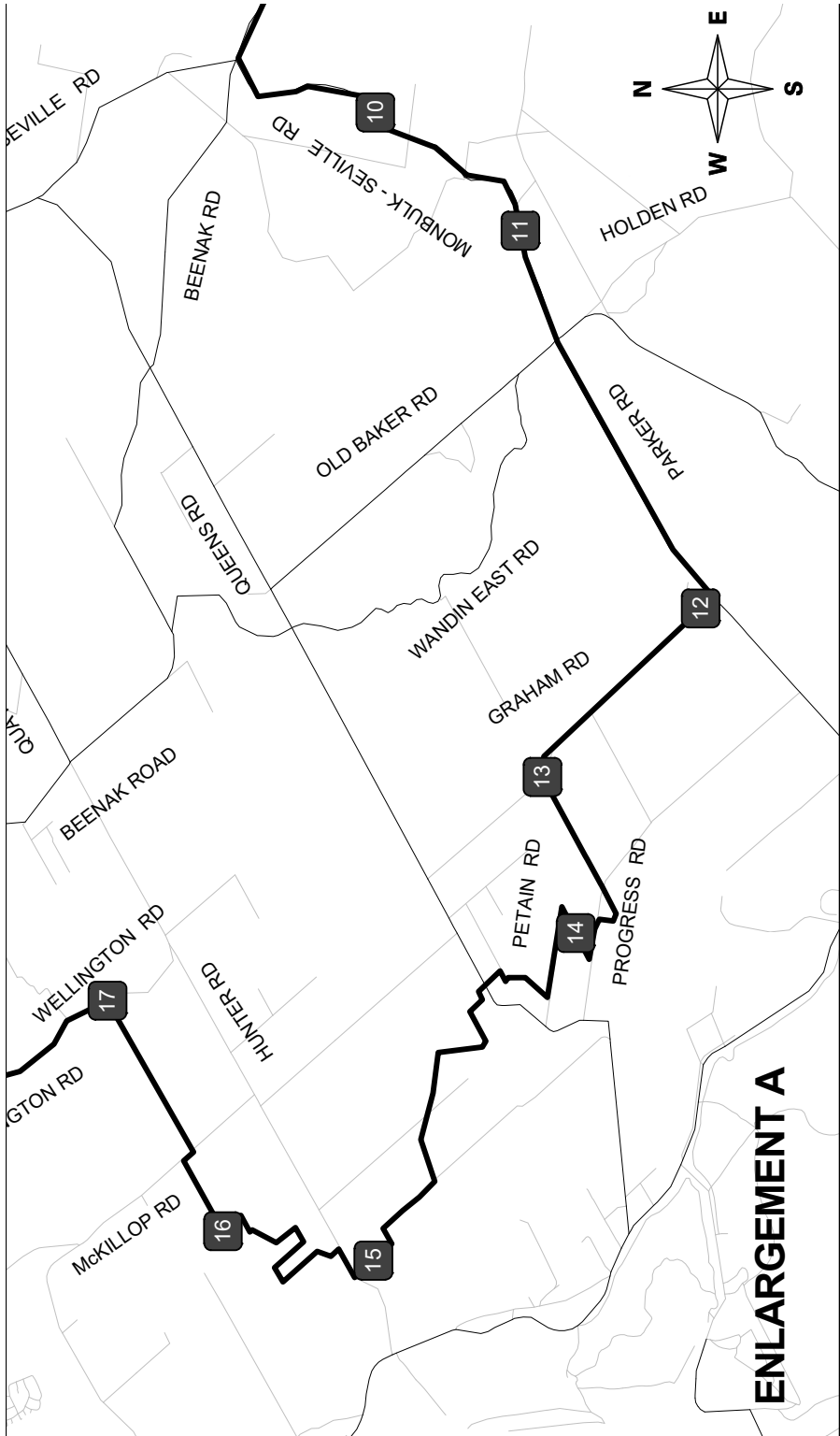


WATER SAMPLING LOCALITY – SEVILLE WQZ 24

Coordinate	Easting	Northing
1	16171642.6	-4197957.77
2	16174322.31	-4197978.18
3	16175464.97	-4198620.69
4	16178888.15	-4198476.15
5	16179563.46	-4199189.82
6	16179667.65	-4199798.08
7	16179734.18	-4201208.65
8	16179707.57	-4202472.85
9	16178203.84	-4203710.43
10	16175594.39	-4203923.84
11	16174900.4	-4204774.24
12	16172685.32	-4205832.23
13	16171696.66	-4204904.01
14	16170780.94	-4205098.52
15	16168859.96	-4203912.17
16	16169032.34	-4203029.94
17	16170384.51	-4202352.36
18	16170059.83	-4200892.26
19	16171585.36	-4200262.92

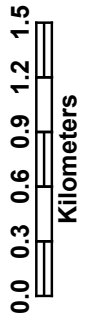
Eastings and Northings are based on the coordinate system GDA94 – EPSG 4939

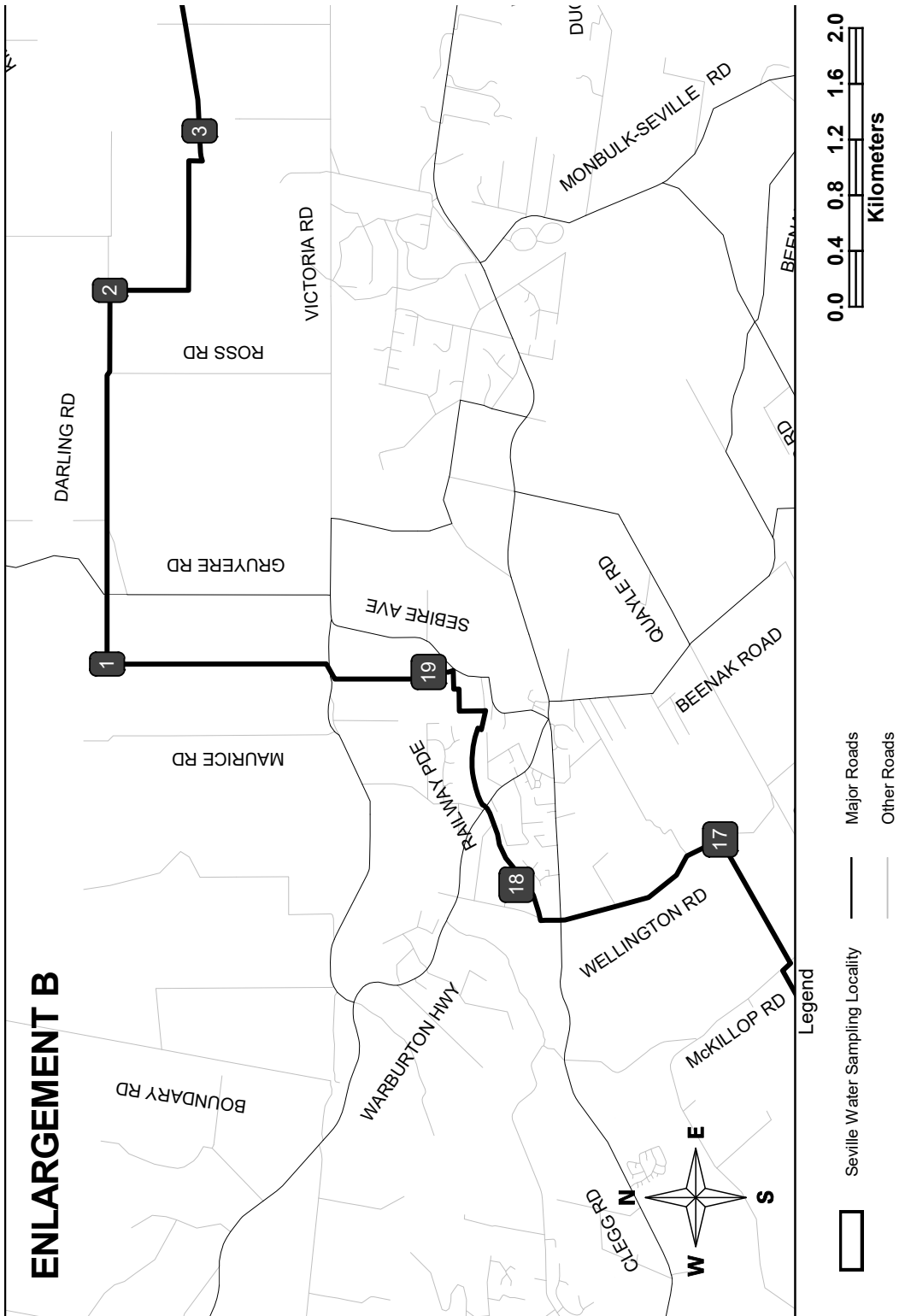


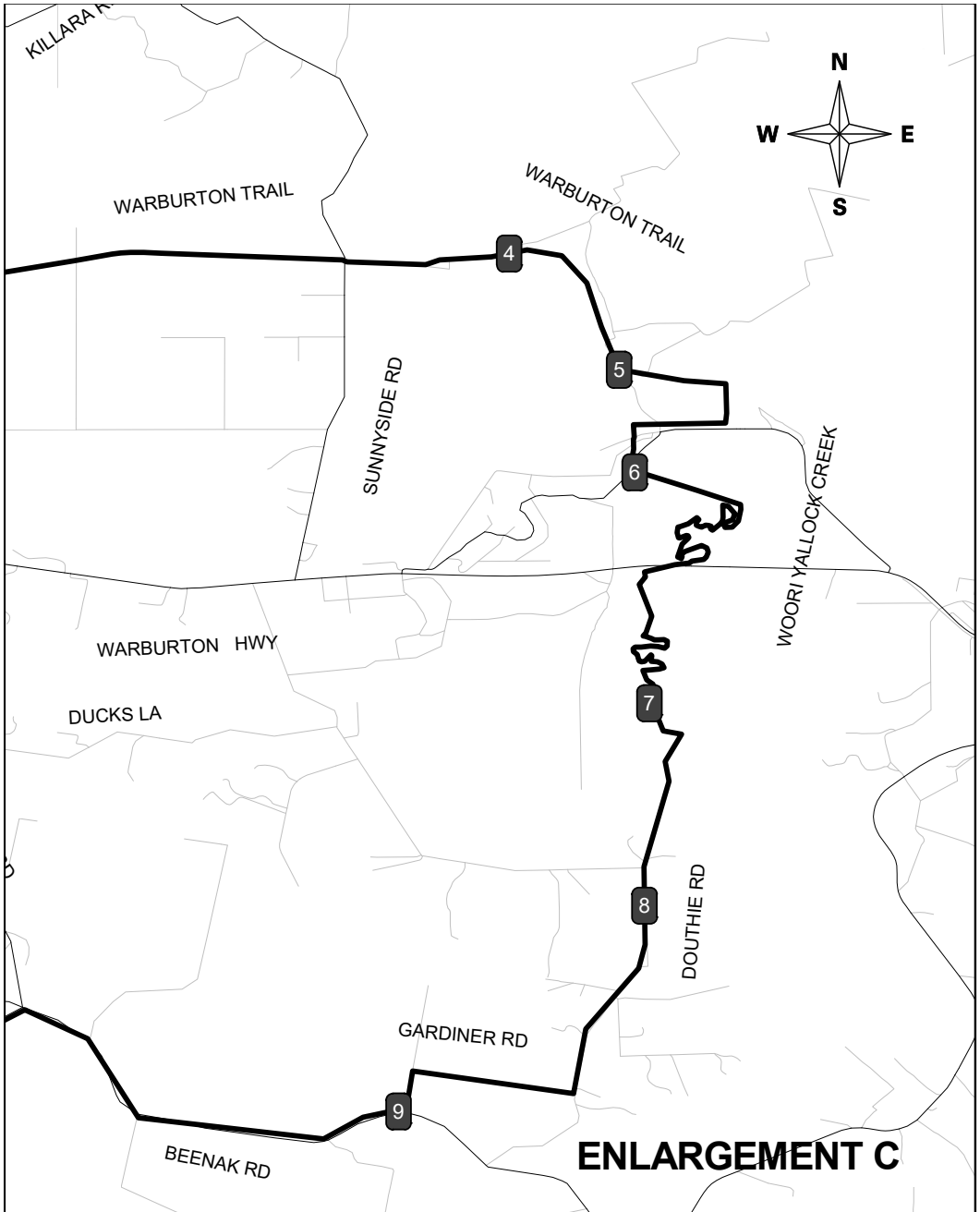


Legend




-  Seville Water Sampling Locality
-  Major Roads
-  Other Roads

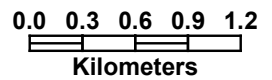






Legend

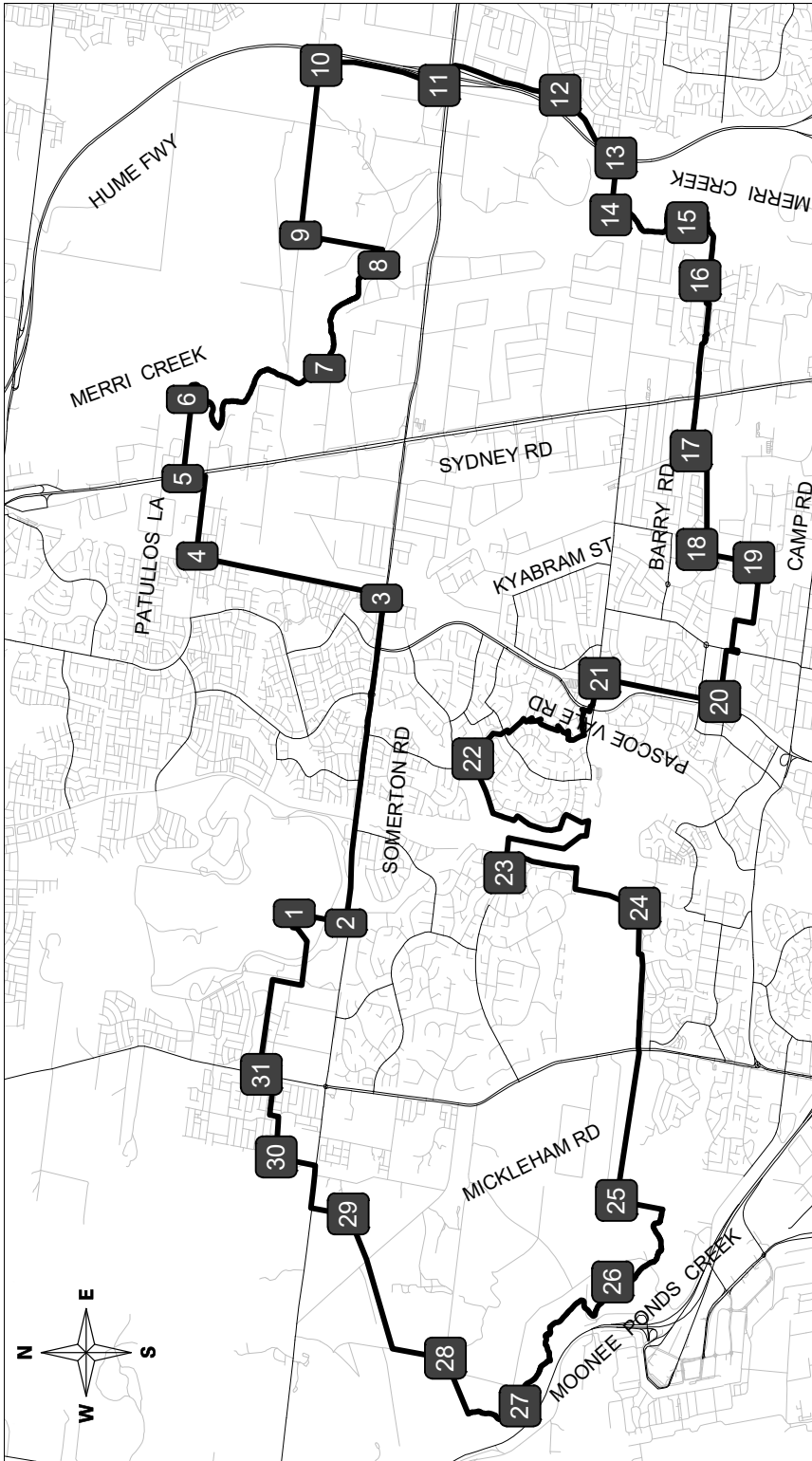
-  Seville Water Sampling Locality
-  Major Roads
-  Other Roads



WATER SAMPLING LOCALITY – SOMERTON WQZ 12

Coordinate	Easting	Northing
1	16112186.28	-4184424.48
2	16112068.01	-4185045.73
3	16115971.94	-4185473.82
4	16116480.57	-4183258.57
5	16117411.66	-4183086.33
6	16118361.7	-4183137.97
7	16118735.02	-4184786.25
8	16119976.2	-4185440.17
9	16120336.16	-4184500.48
10	16122376.37	-4184746.2
11	16122135.37	-4186165.78
12	16122019.95	-4187618.84
13	16121264.02	-4188288.6
14	16120579.4	-4188226.2
15	16120486	-4189144.64
16	16119789.15	-4189301.04
17	16117743.75	-4189192.22
18	16116559.22	-4189263.45
19	16116400.97	-4189946.82
20	16114731.69	-4189536.96
21	16115010.53	-4188092.73
22	16114042.62	-4186568.71
23	16112673.01	-4186952.2
24	16112248.3	-4188573.15
25	16108734.75	-4188295.87
26	16107755.36	-4188249.82
27	16106265.41	-4187137.71
28	16106840.02	-4186239.64
29	16108573.23	-4185072.92
30	16109257.71	-4184207.94
31	16110250.37	-4184028.9

Eastings and Northings are based on the coordinate system GDA94 – EPSG 4939



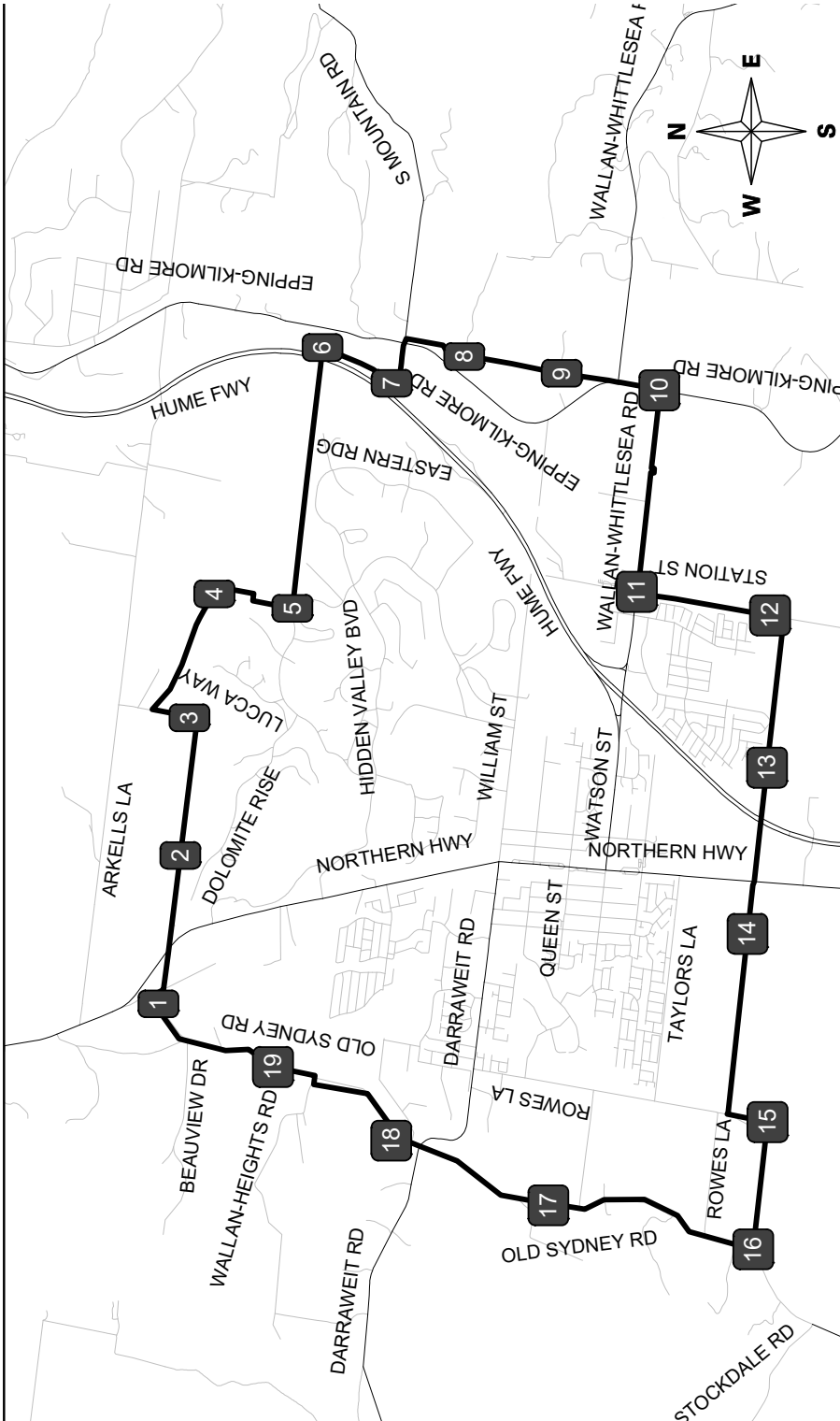
Legend

-  Somerton Water Sampling Locality
 - Major Roads
 - Other Roads
 - Major Roads
 - Other Roads
- 0 1 2 3 4
Kilometers

WATER SAMPLING LOCALITY – WALLAN WQZ 71

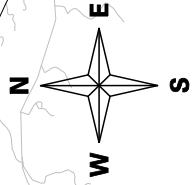
Coordinate	Easting	Northing
1	16119610.46	-4156004.88
2	16121107.9	-4156225.85
3	16122495.43	-4156317.84
4	16123745.52	-4156568.68
5	16123599.56	-4157356.29
6	16126230.24	-4157659.44
7	16125869.84	-4158357.61
8	16126138.72	-4159089.91
9	16125970.47	-4160072.69
10	16125798.09	-4161057.56
11	16123766.19	-4160829.73
12	16123528.57	-4162174.27
13	16121992.52	-4162143.46
14	16120316.36	-4161946.02
15	16118418.47	-4162148.22
16	16117135.26	-4162004.47
17	16117579.08	-4159937.81
18	16118230.72	-4158354.01
19	16118973.78	-4157160.51

Eastings and Northings are based on the coordinate system GDA94 – EPSG 4939



Legend

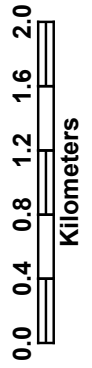
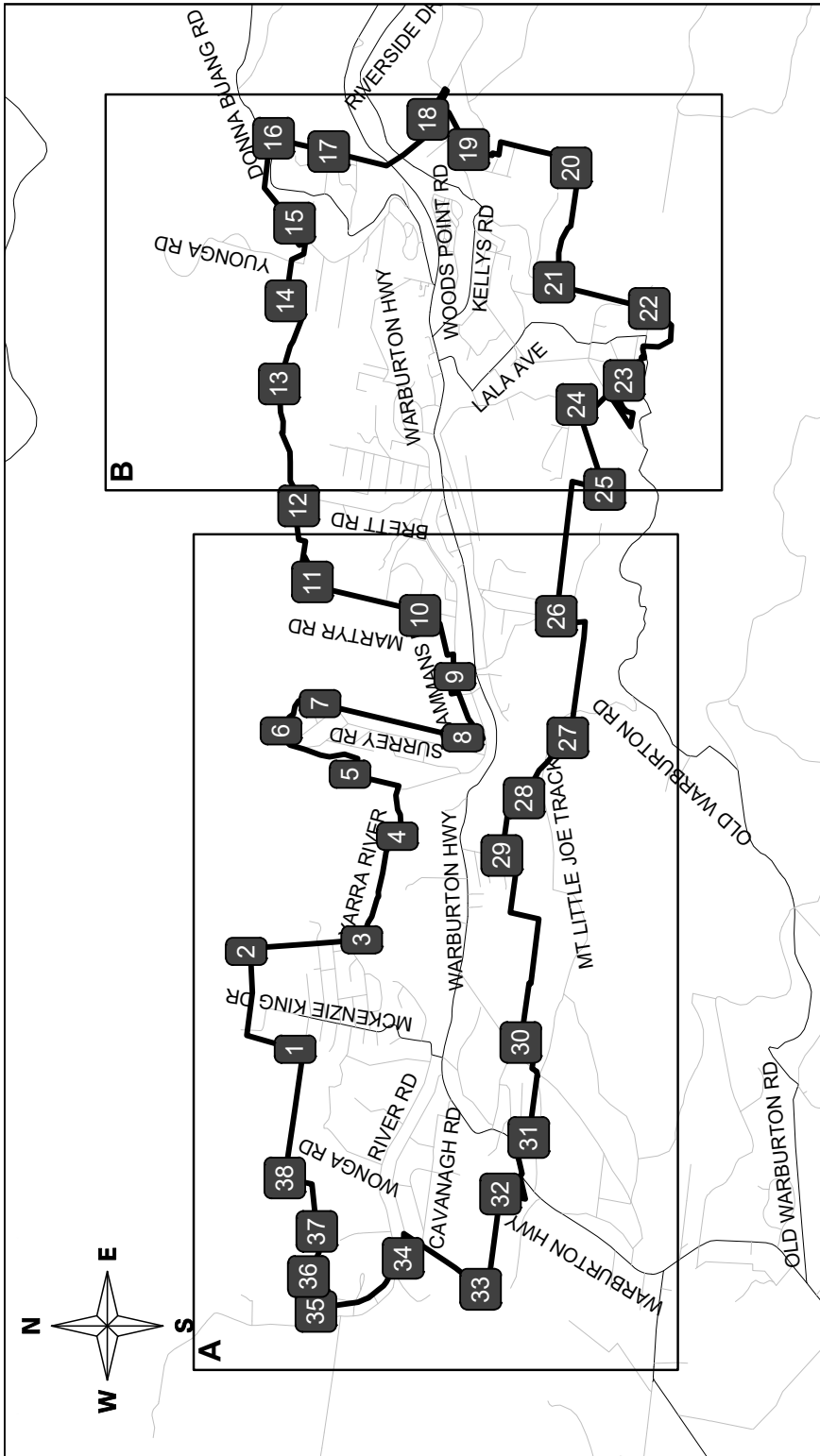
- Wallan Water Sampling Locality
- Major Roads
- Other Roads



WATER SAMPLING LOCALITY – WARBURTON WQZ 21

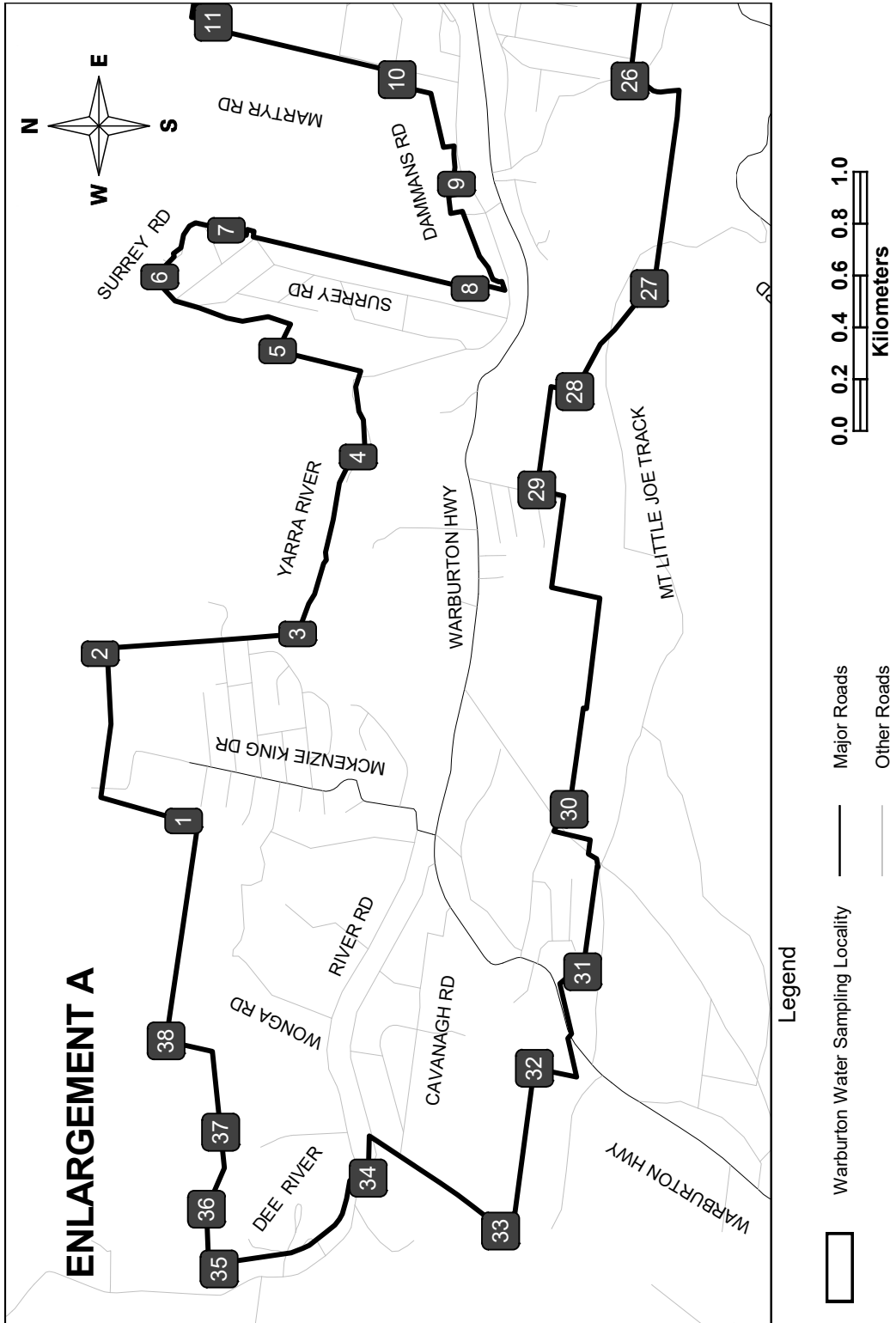
Coordinate	Easting	Northing
1	16196437.66	-4196998.53
2	16197082.51	-4196676.34
3	16197158.92	-4197437.95
4	16197841.45	-4197671.51
5	16198250.41	-4197360.54
6	16198535.79	-4196906.05
7	16198715.79	-4197163.2
8	16198490.9	-4198103.02
9	16198894.17	-4198050.36
10	16199296.82	-4197821.63
11	16199517.81	-4197112.76
12	16200018.72	-4197021.63
13	16200822.79	-4196893.74
14	16201370.57	-4196937.17
15	16201882.64	-4196994.94
16	16202442.3	-4196856.64
17	16202354.44	-4197220.05
18	16202566.74	-4197872.92
19	16202367.67	-4198141
20	16202246.54	-4198816.69
21	16201492.69	-4198703.3
22	16201320.39	-4199330.57
23	16200845.5	-4199164.67
24	16200687.74	-4198853.15
25	16200127.95	-4199036.53
26	16199291.69	-4198718.83
27	16198490.75	-4198793.94
28	16198093.47	-4198506.66
29	16197714.4	-4198360.3
30	16196482.61	-4198484.65
31	16195855.87	-4198537.01
32	16195484.03	-4198350.68
33	16194856	-4198220.53
34	16195060.43	-4197709.9
35	16194709.61	-4197135.15
36	16194940.08	-4197086.41
37	16195237.24	-4197141.19
38	16195589.28	-4196930.52

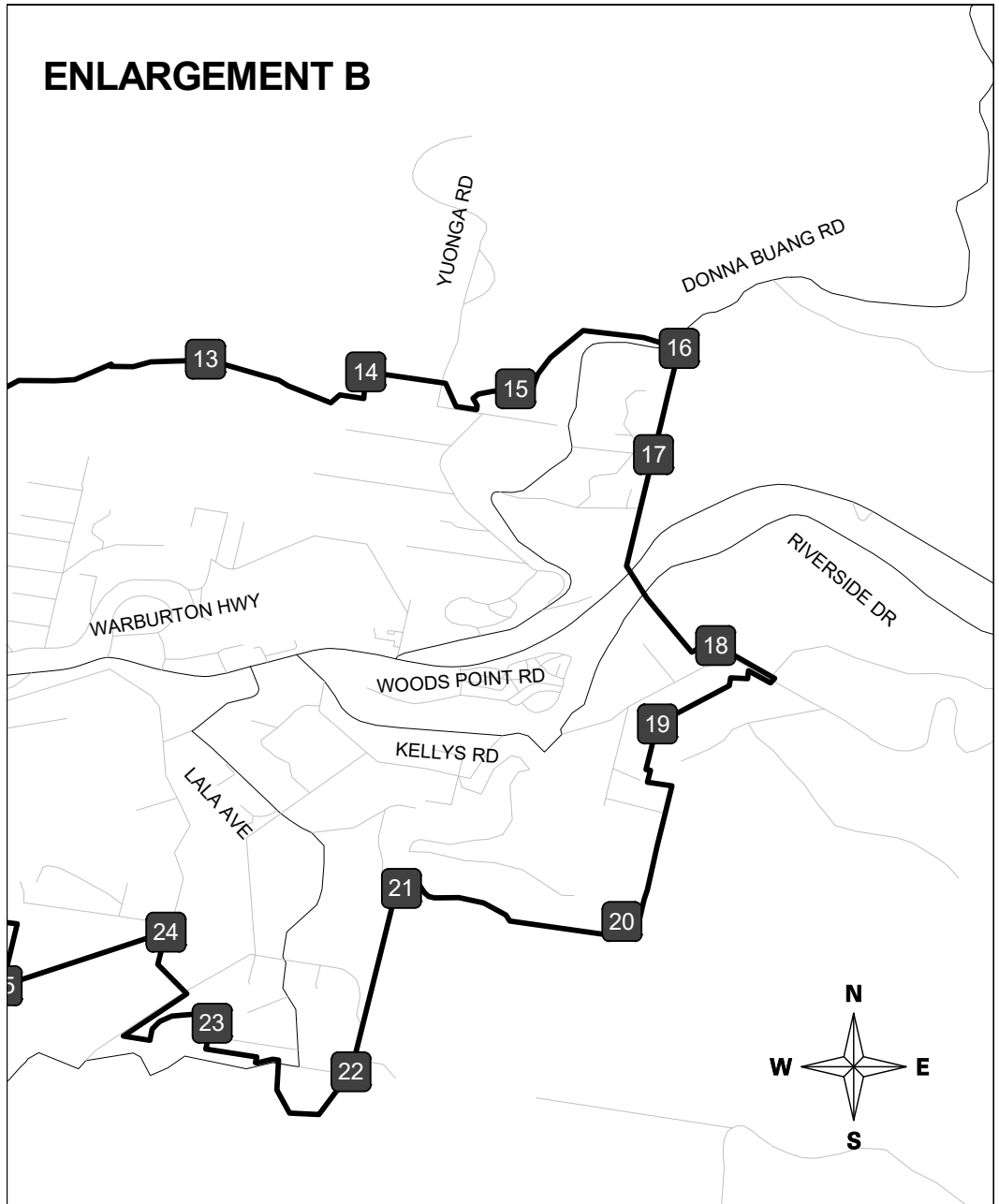
Eastings and Northings are based on the coordinate system GDA94 – EPSG 4939



Legend

- Warburton Water Sampling Locality
- Major Roads
- Other Roads





Legend



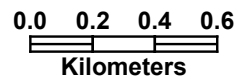
Warburton Water Sampling Locality



Major Roads



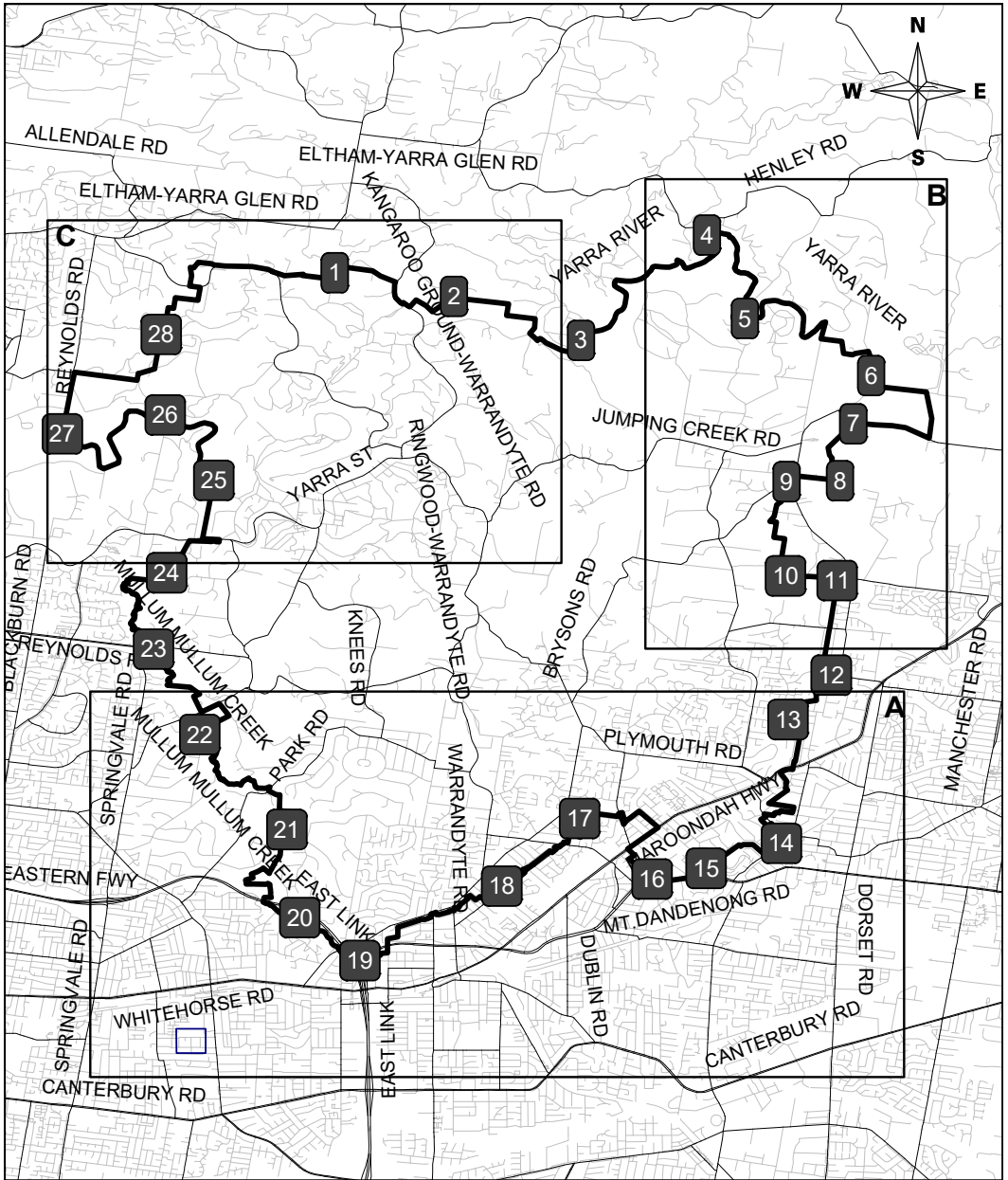
Other Roads






WATER SAMPLING LOCALITY – WARRANWOOD WQZ 49

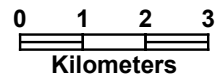
Coordinate	Easting	Northing
1	16146900.11	-4193043.66
2	16148904.05	-4193440.5
3	16151036.32	-4194179.93
4	16153154.92	-4192410.72
5	16153791.01	-4193811.95
6	16155913.63	-4194769.21
7	16155611.8	-4195580.98
8	16155390.43	-4196537.94
9	16154491.45	-4196553.59
10	16154473.67	-4198136.76
11	16155340.65	-4198215.12
12	16155243.2	-4199803.97
13	16154516.34	-4200549.28
14	16154404.02	-4202631.21
15	16153139.9	-4203049.45
16	16152231.92	-4203229.61
17	16151015.21	-4202212.79
18	16149705.9	-4203348.15
19	16147323.4	-4204599.61
20	16146312.02	-4203877.72
21	16146095.84	-4202397.48
22	16144632.77	-4200802.27
23	16143855.51	-4199366.95
24	16144074.85	-4198083.97
25	16144867.82	-4196532.69
26	16144051.34	-4195432.92
27	16142324.5	-4195750.9
28	16143983.39	-4194081.15

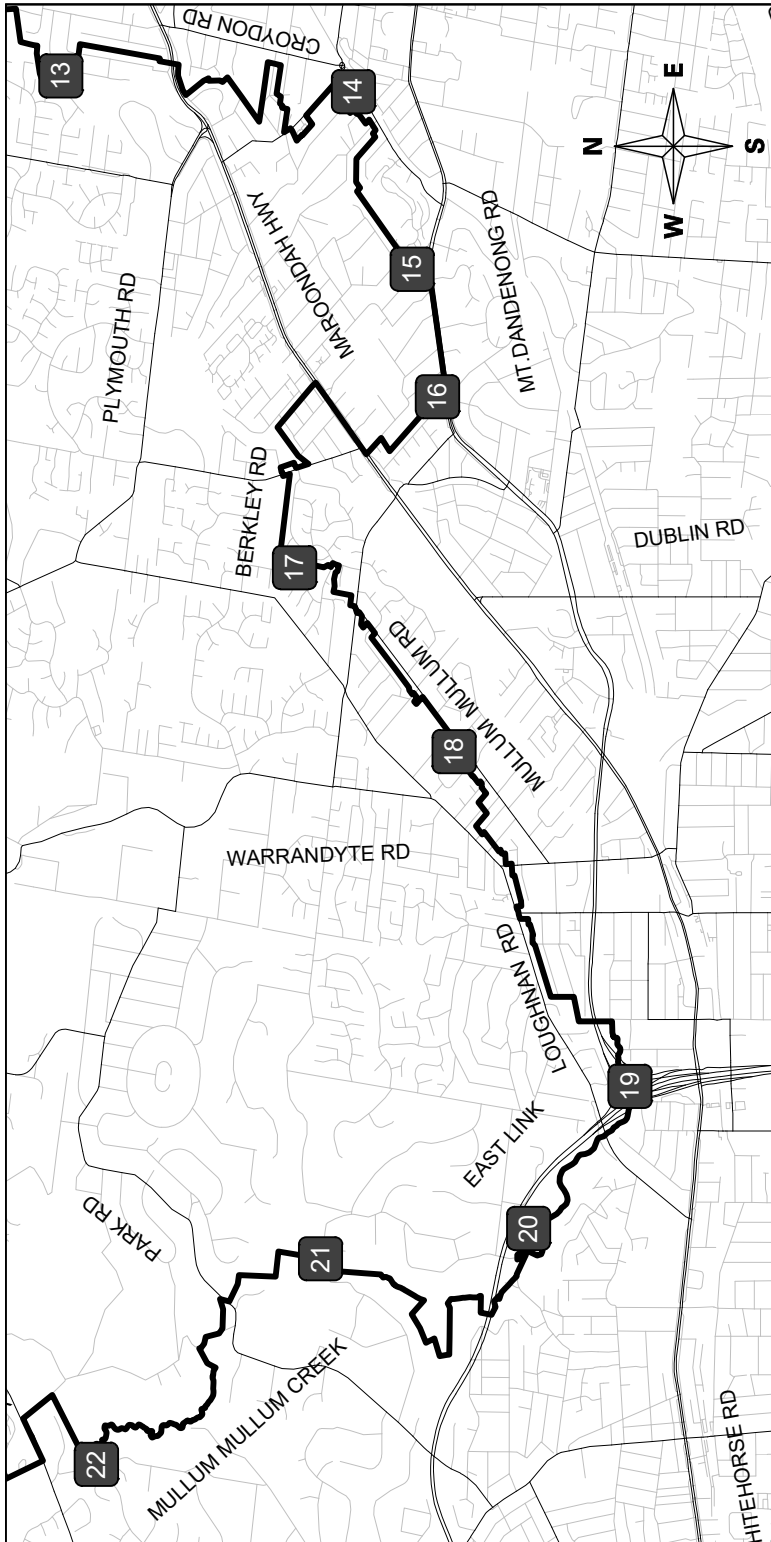
Eastings and Northings are based on the coordinate system GDA94 – EPSG 4939



Legend

-  Warranwood Water Sampling Locality
-  Major Roads
-  Other Roads



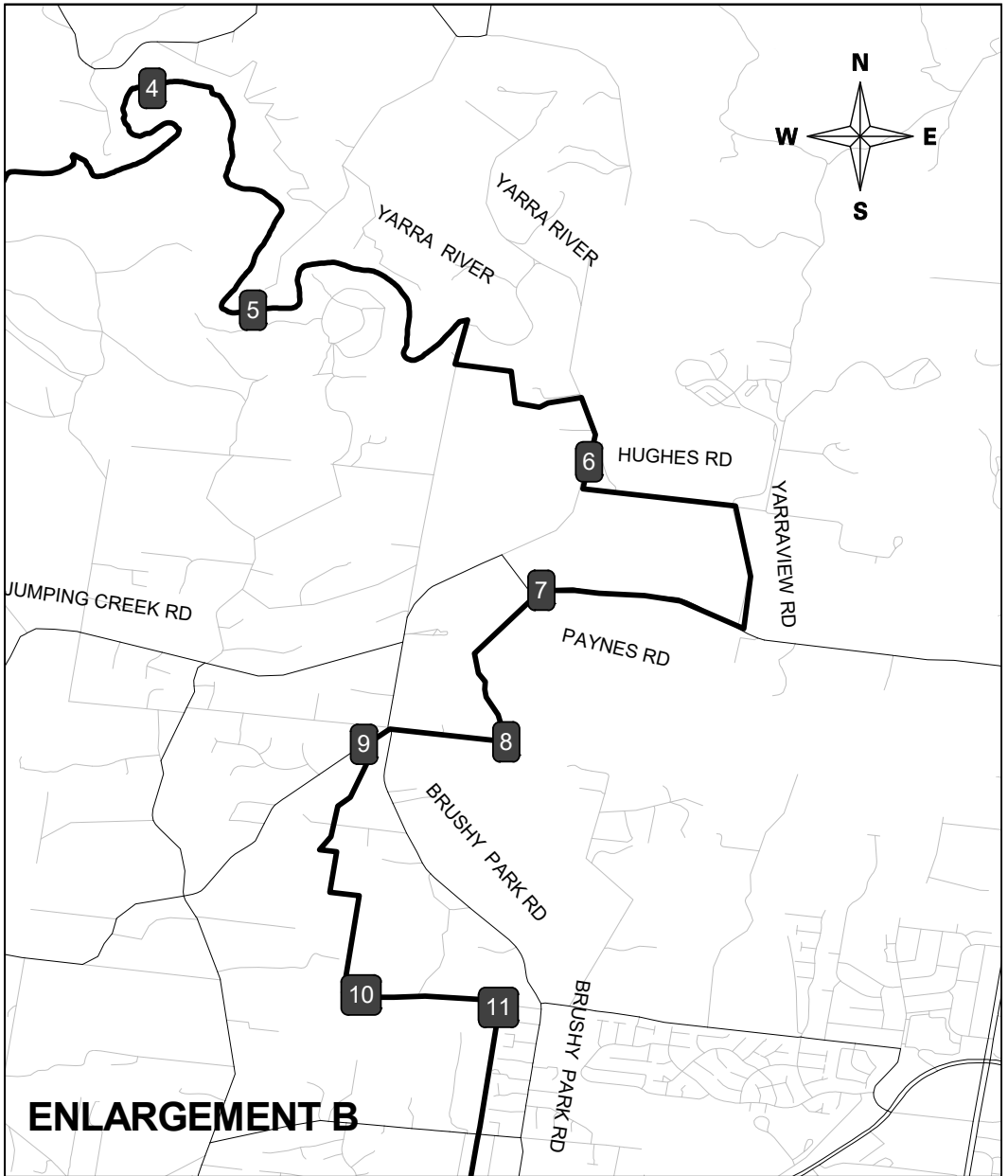


ENLARGEMENT A

Legend

-  Warranwood Water Sampling Locality
-  Major Roads
-  Other Roads





Legend



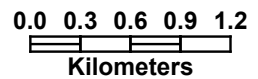
Warranwood Water Sampling Locality

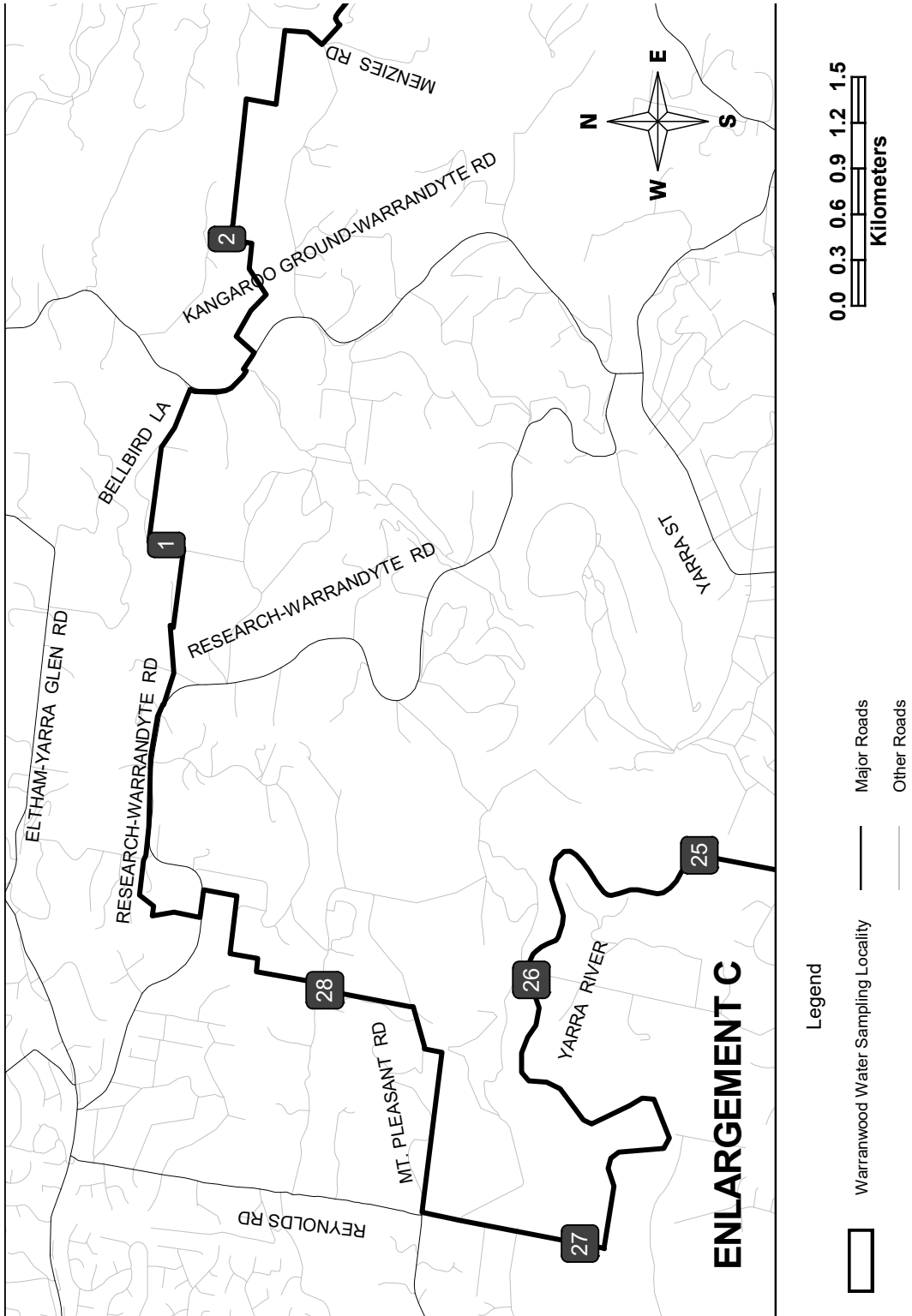


Major Roads



Other Roads

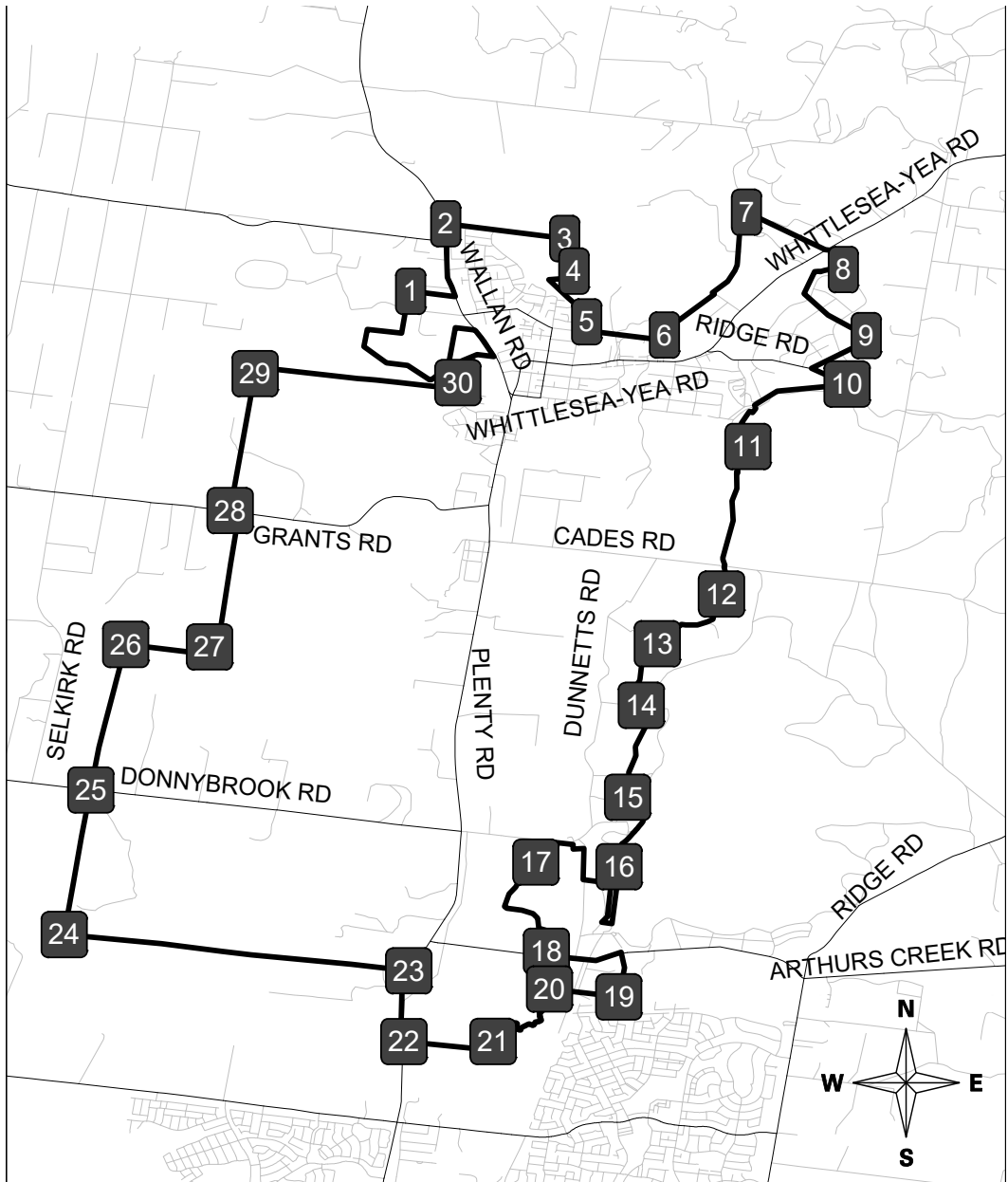







WATER SAMPLING LOCALITY – WHITTLESEA WQZ 20

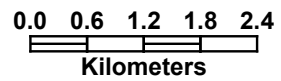
Coordinate	Easting	Northing
1	16134928.46	-4170242.54
2	16135314.38	-4169457.41
3	16136658.42	-4169603.79
4	16136724.95	-4170069.55
5	16136884.64	-4170575.22
6	16137723	-4170721.6
7	16138654.51	-4169337.64
8	16139692.48	-4169976.39
9	16139998.55	-4170694.99
10	16139776.91	-4171266.6
11	16138673.34	-4171962.36
12	16138378.31	-4173605.43
13	16137663.31	-4174158.53
14	16137485.39	-4174844.46
15	16137333.12	-4175868.92
16	16137237.77	-4176641.73
17	16136311.26	-4176591.61
18	16136427.1	-4177582.92
19	16137234.74	-4178092.11
20	16136462.57	-4178004.25
21	16135834.38	-4178588.64
22	16134840.93	-4178589.02
23	16134895.48	-4177801.1
24	16131057.47	-4177398.19
25	16131354.22	-4175788.07
26	16131742.18	-4174166.32
27	16132676.65	-4174194.55
28	16132905.64	-4172676.11
29	16133183.52	-4171150.79
30	16135442.35	-4171250.49

Eastings and Northings are based on the coordinate system GDA94 – EPSG 4939



Legend

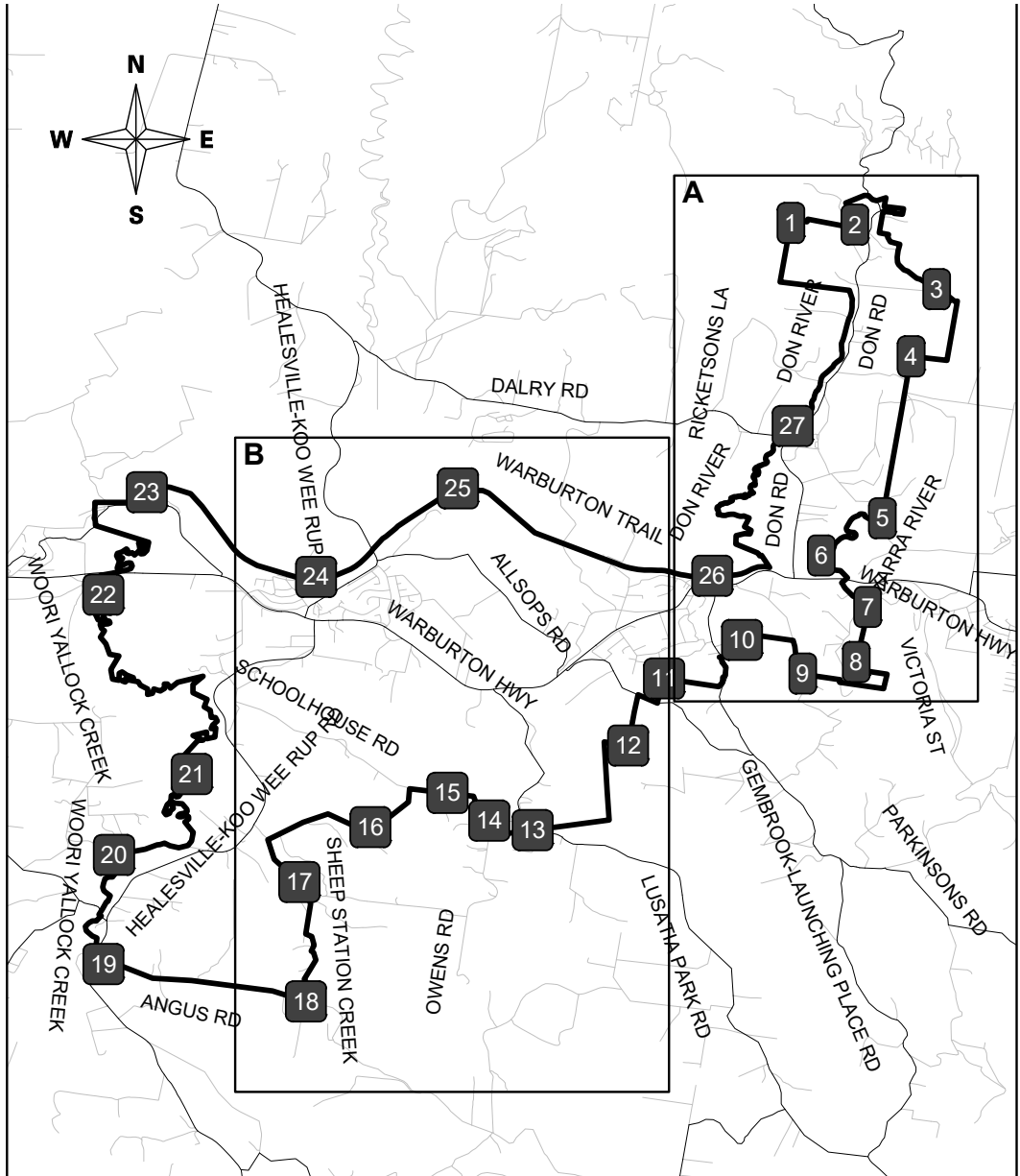
-  Whittlesea Water Sampling Locality
-  Major Roads
-  Other Roads



WATER SAMPLING LOCALITY – WOORI YALLOCK WQZ 26

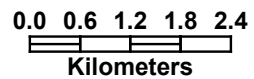
Coordinate	Easting	Northing
1	16188287.85	-4196052.73
2	16189082.85	-4196074.28
3	16190098.14	-4196874.91
4	16189781.27	-4197708.95
5	16189424.66	-4199718.58
6	16188666.94	-4200180
7	16189241.45	-4200818.74
8	16189100.04	-4201500.72
9	16188435.88	-4201646.53
10	16187681.66	-4201227.94
11	16186715	-4201707.54
12	16186268.74	-4202540.12
13	16185081.89	-4203589.71
14	16184544.5	-4203471.8
15	16184025.47	-4203126.54
16	16183069.22	-4203552.65
17	16182186.78	-4204233.56
18	16182268.24	-4205715.65
19	16179754.65	-4205252.18
20	16179885.13	-4203897.58
21	16180850.91	-4202893.32
22	16179752.31	-4200666.12
23	16180292.12	-4199395
24	16182394.59	-4200446.17
25	16184154.97	-4199347.28
26	16187313	-4200432.31
27	16188310.52	-4198572.98

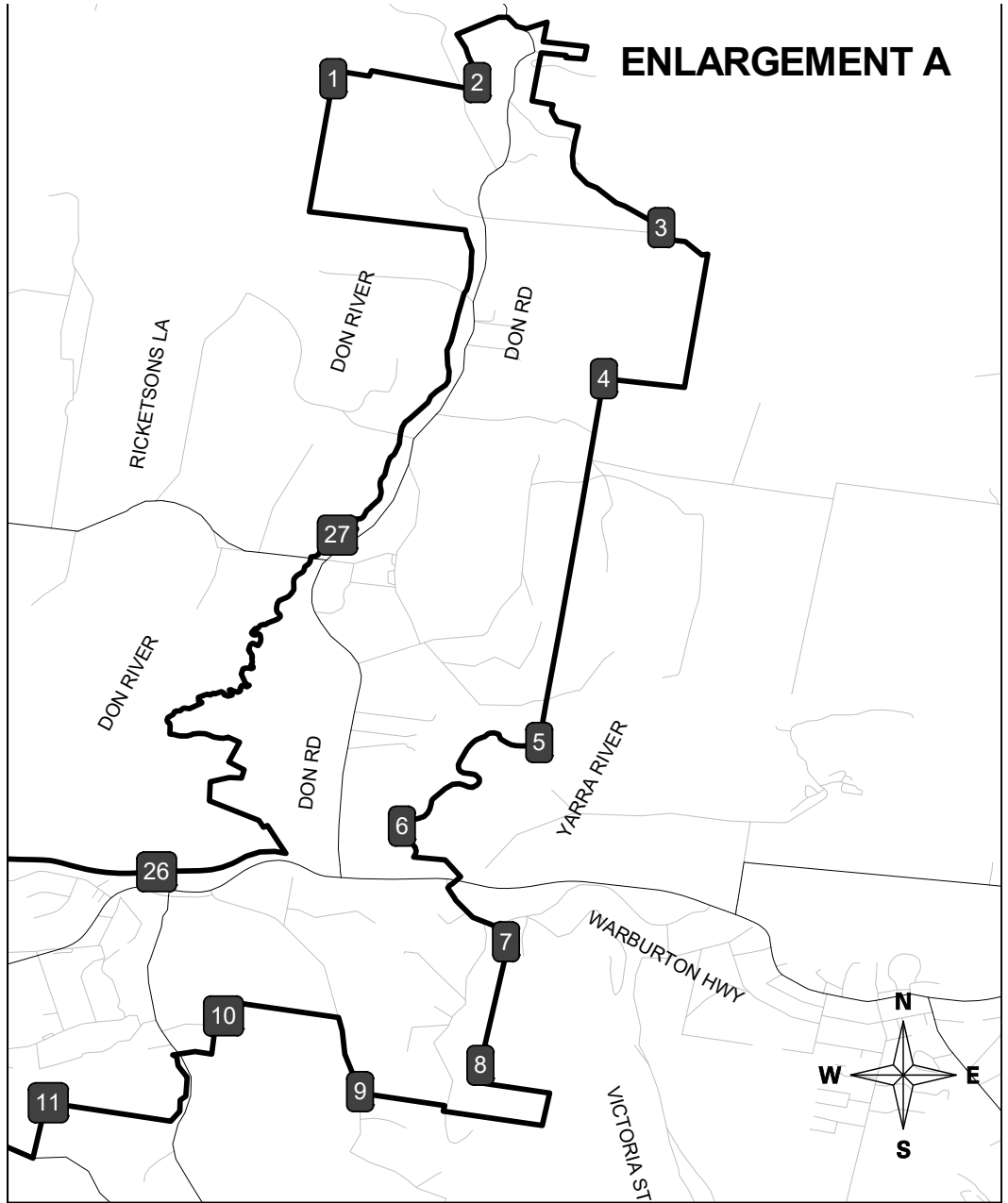
Eastings and Northings are based on the coordinate system GDA94 – EPSG 4939



Legend

- Woori Yallock Water Sampling Locality
- Major Roads
- Other Roads





Legend



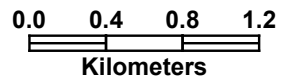
Woori Yallock Water Sampling Locality

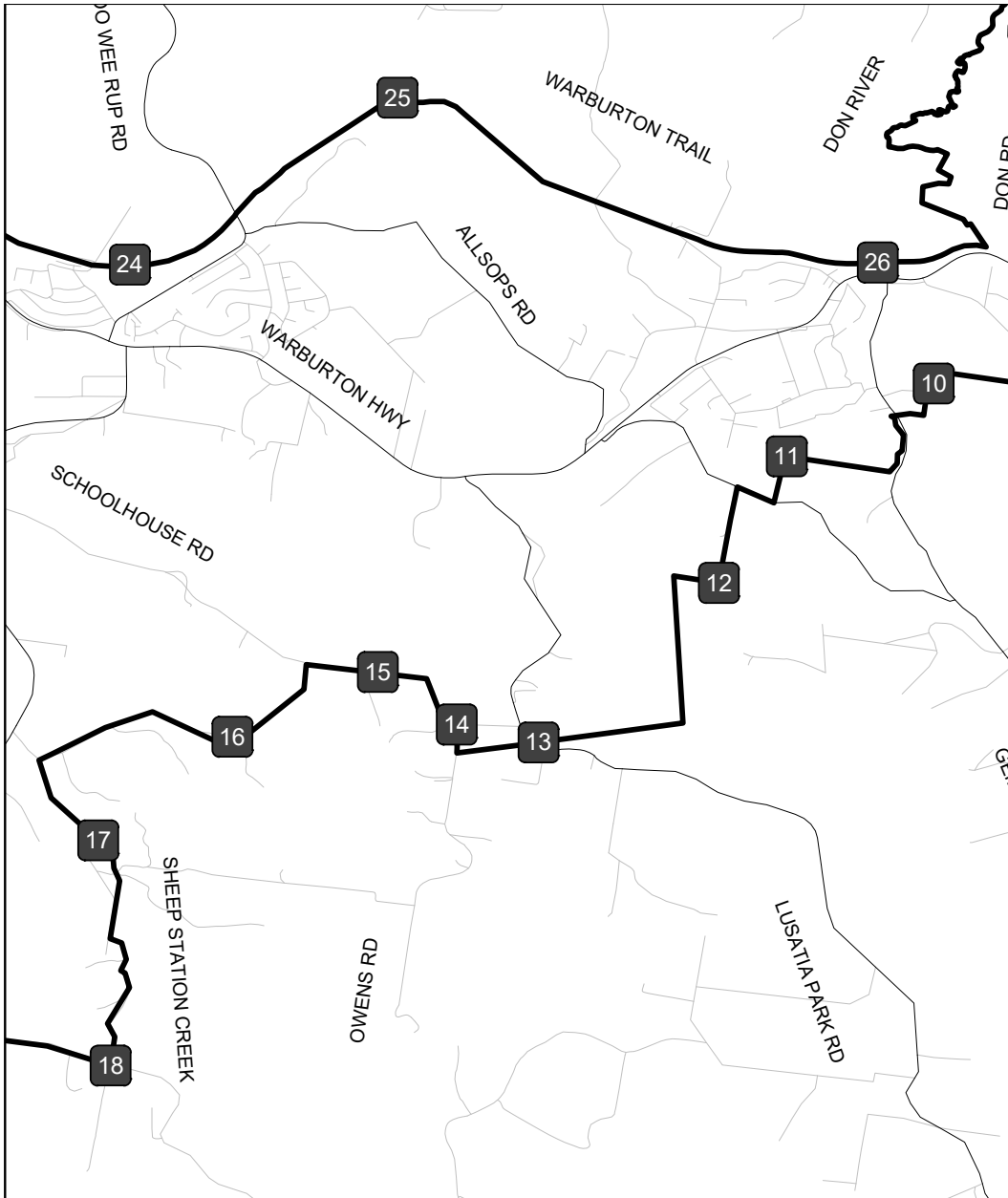


Major Roads






Other Roads

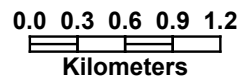




ENLARGEMENT B

Legend

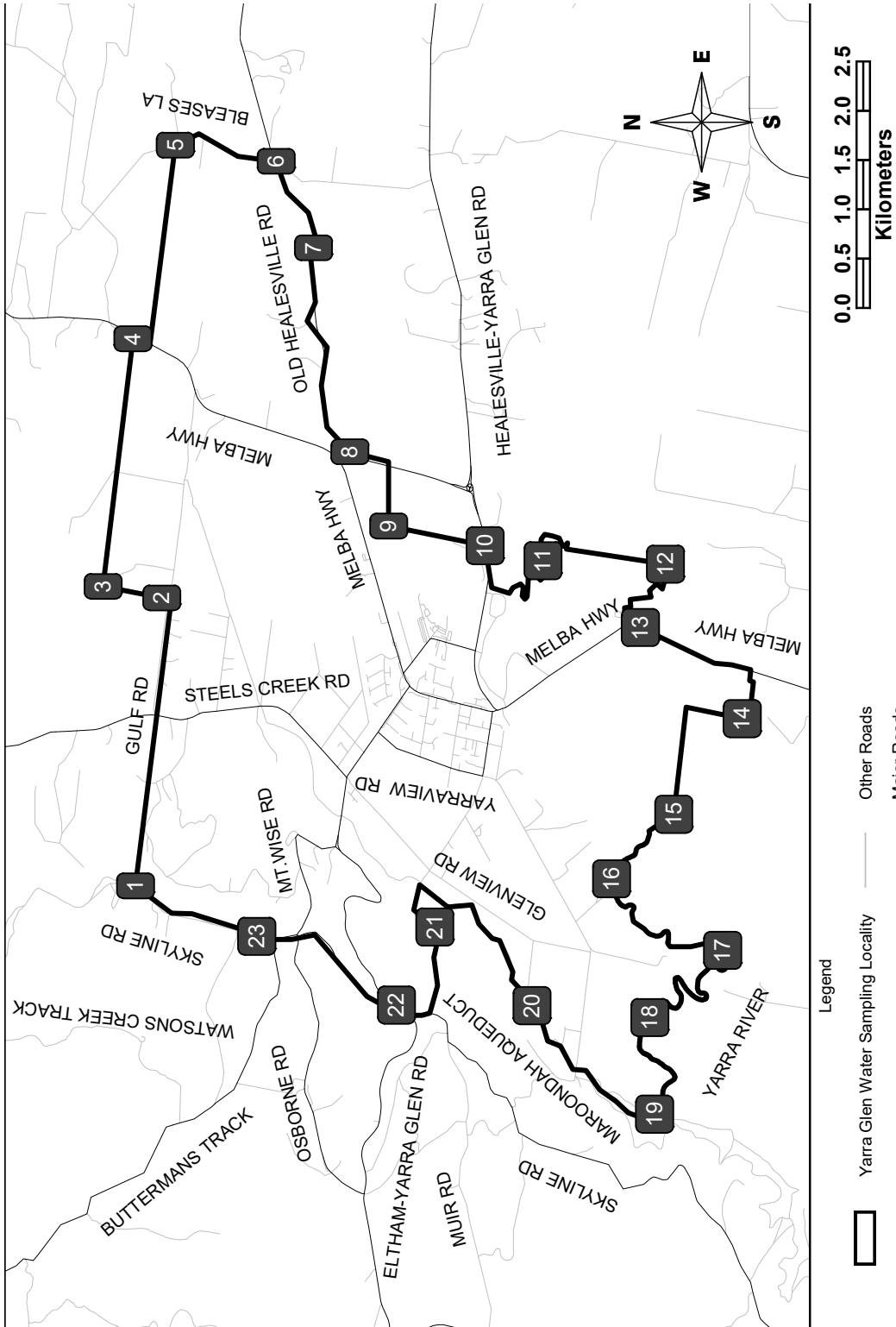
-  Woori Yallock Water Sampling Locality
-  Major Roads
-  Other Roads



WATER SAMPLING LOCALITY – YARRA GLEN WQZ 23

Coordinate	Easting	Northing
1	16163099.5	-4183996.79
2	16166015.22	-4184262.18
3	16166132.04	-4183668.54
4	16168639.43	-4183970.49
5	16170599.69	-4184400.05
6	16170435.95	-4185420.87
7	16169559.6	-4185799.54
8	16167495.09	-4186167.57
9	16166742.91	-4186560.08
10	16166544.34	-4187537.1
11	16166391.67	-4188123.04
12	16166356.98	-4189363.38
13	16165715.21	-4189109.63
14	16164792.19	-4190140.45
15	16163823.78	-4189448.31
16	16163170.5	-4188817.09
17	16162446.74	-4189942.91
18	16161766.61	-4189205.06
19	16160787.91	-4189253.18
20	16161886.99	-4188011.71
21	16162683.51	-4187028.06
22	16161892.58	-4186639.27
23	16162588.87	-4185224.62

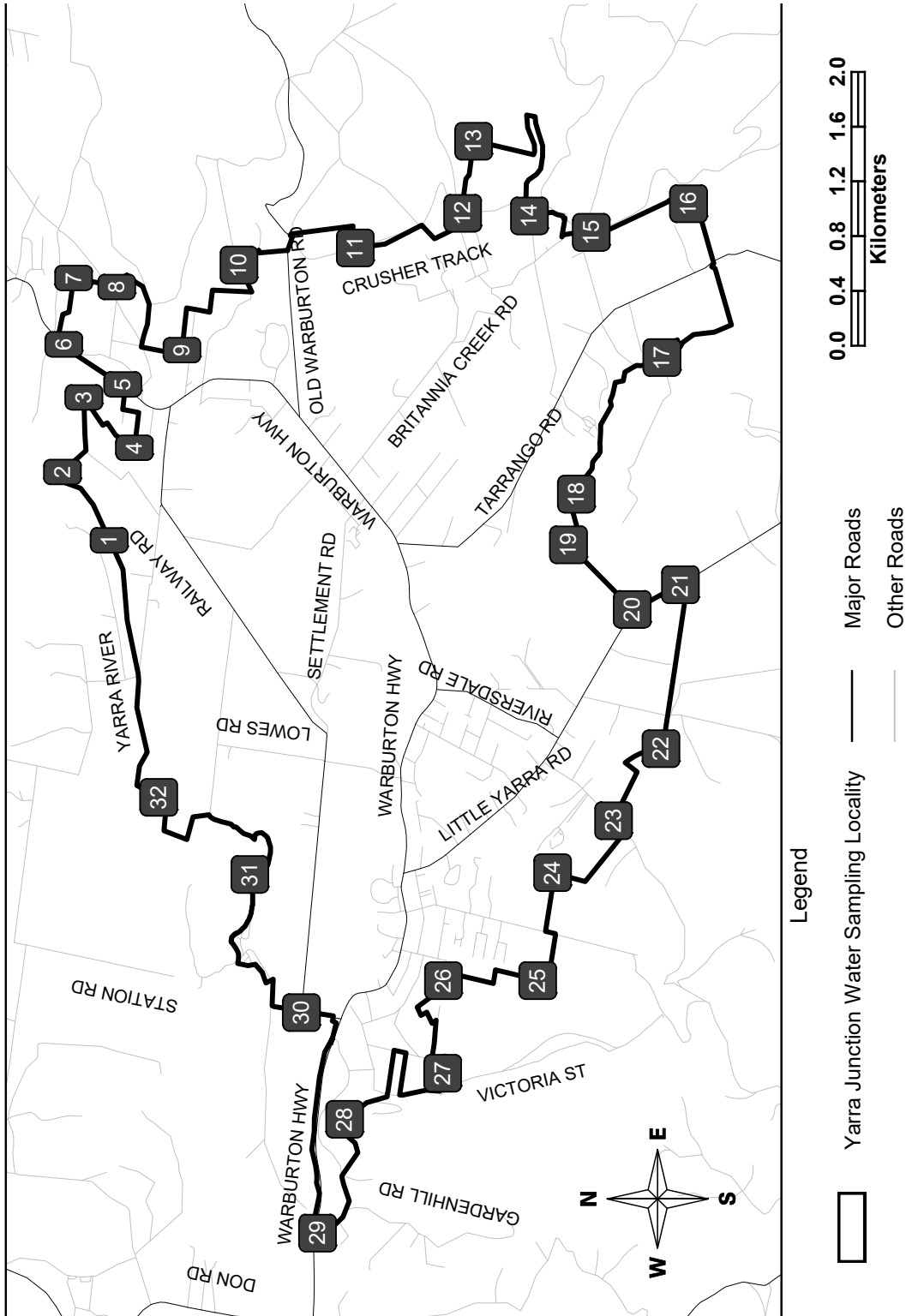
Eastings and Northings are based on the coordinate system GDA94 – EPSG 4939



WATER SAMPLING LOCALITY – YARRA JUNCTION WQZ 72

Coordinate	Easting	Northing
1	16194000.09	-4198978.56
2	16194497.99	-4198638.41
3	16195042.22	-4198794.13
4	16194674.63	-4199162.43
5	16195137.22	-4199077.55
6	16195428.79	-4198648.29
7	16195912.64	-4198719.66
8	16195847.35	-4199033.65
9	16195386.51	-4199509.23
10	16196007.07	-4199924.25
11	16196131.97	-4200772.52
12	16196385.41	-4201555.54
13	16196910.29	-4201635.3
14	16196365.76	-4202041.56
15	16196245.72	-4202492.85
16	16196454.46	-4203202.03
17	16195332.33	-4203007.54
18	16194336.41	-4202384.39
19	16193966.64	-4202326.62
20	16193495.59	-4202791.33
21	16193675.37	-4203141.96
22	16192479.52	-4203000.74
23	16191954.21	-4202654.91
24	16191574.93	-4202210.84
25	16190787.66	-4202102.2
26	16190787.06	-4201415.06
27	16190111.44	-4201410.08
28	16189775.75	-4200695.03
29	16188945.85	-4200497.71
30	16190554.06	-4200380.1
31	16191562.52	-4200003.95
32	16192124.25	-4199339.93

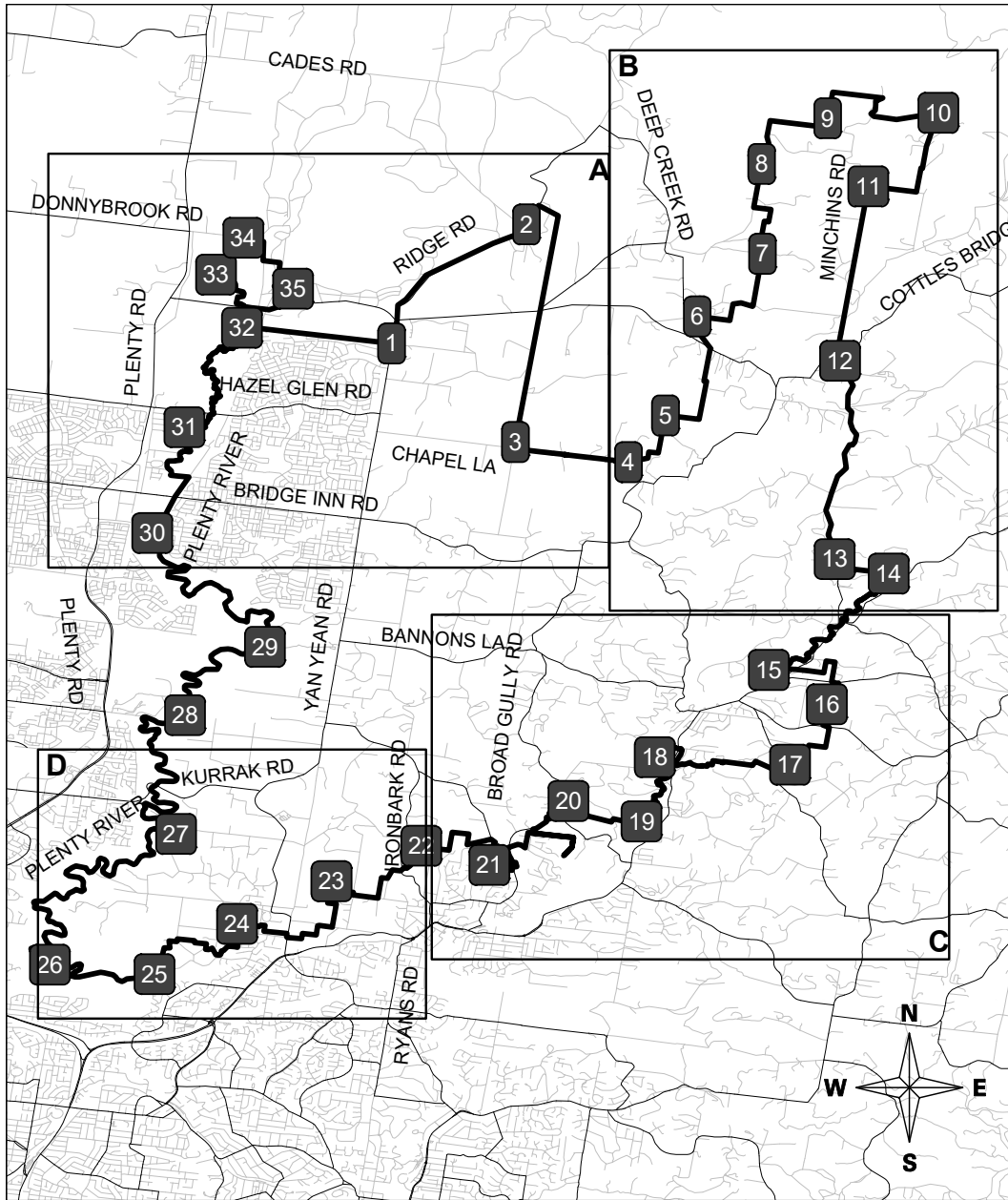
Eastings and Northings are based on the coordinate system GDA94 – EPSG 4939



WATER SAMPLING LOCALITY – YARRAMBAT WQZ 19

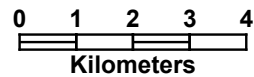
Coordinate	Easting	Northing
1	16139208.6	-4178316.48
2	16141695.62	-4176120.18
3	16141492.4	-4180134.44
4	16143577.06	-4180505.39
5	16144259.62	-4179643.88
6	16144845.18	-4177817.5
7	16146048.5	-4176662.55
8	16146035.31	-4175005.72
9	16147251.9	-4174162.76
10	16149292.59	-4174061.96
11	16148001.21	-4175418.51
12	16147479.45	-4178635.65
13	16147380.13	-4182293.67
14	16148376.45	-4182560.78
15	16146164.94	-4184338.12
16	16147235.08	-4184970.24
17	16146556.5	-4186086.78
18	16144062.29	-4185947.12
19	16143818.79	-4187132.06
20	16142470.96	-4186755.68
21	16141011.22	-4187935.46
22	16139758.34	-4187580.8
23	16138100.5	-4188234.88
24	16136358.95	-4189021.21
25	16134835.97	-4189947.68
26	16132905.5	-4189773.08
27	16135233.13	-4187363.17
28	16135399.35	-4185171.63
29	16136873.61	-4183911.63
30	16134795.48	-4181814.11
31	16135387.23	-4179860.21
32	16136450.09	-4178027.22
33	16135969.72	-4177046.33
34	16136474.72	-4176366.42
35	16137390.97	-4177305.78

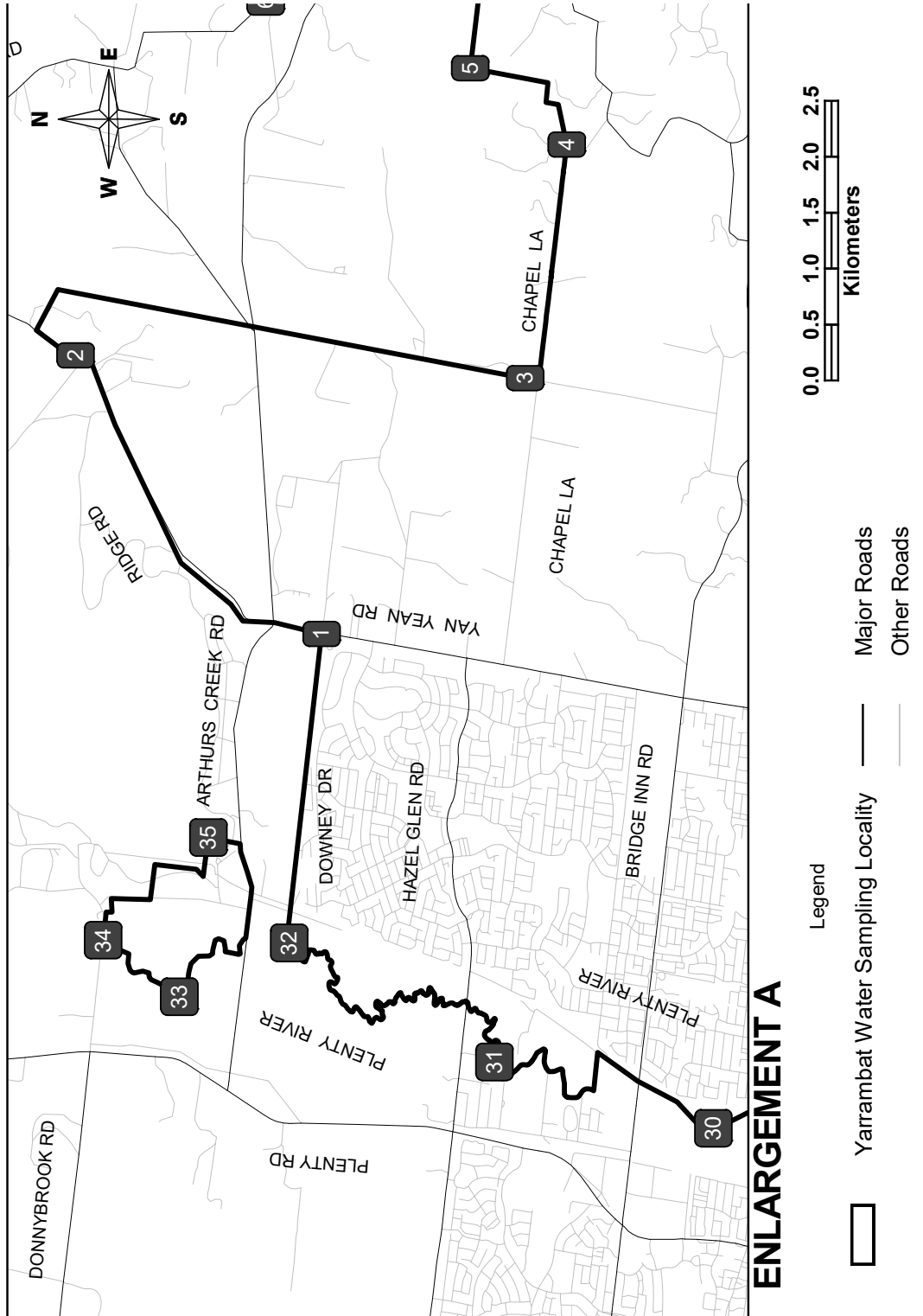
Eastings and Northings are based on the coordinate system GDA94 – EPSG 4939

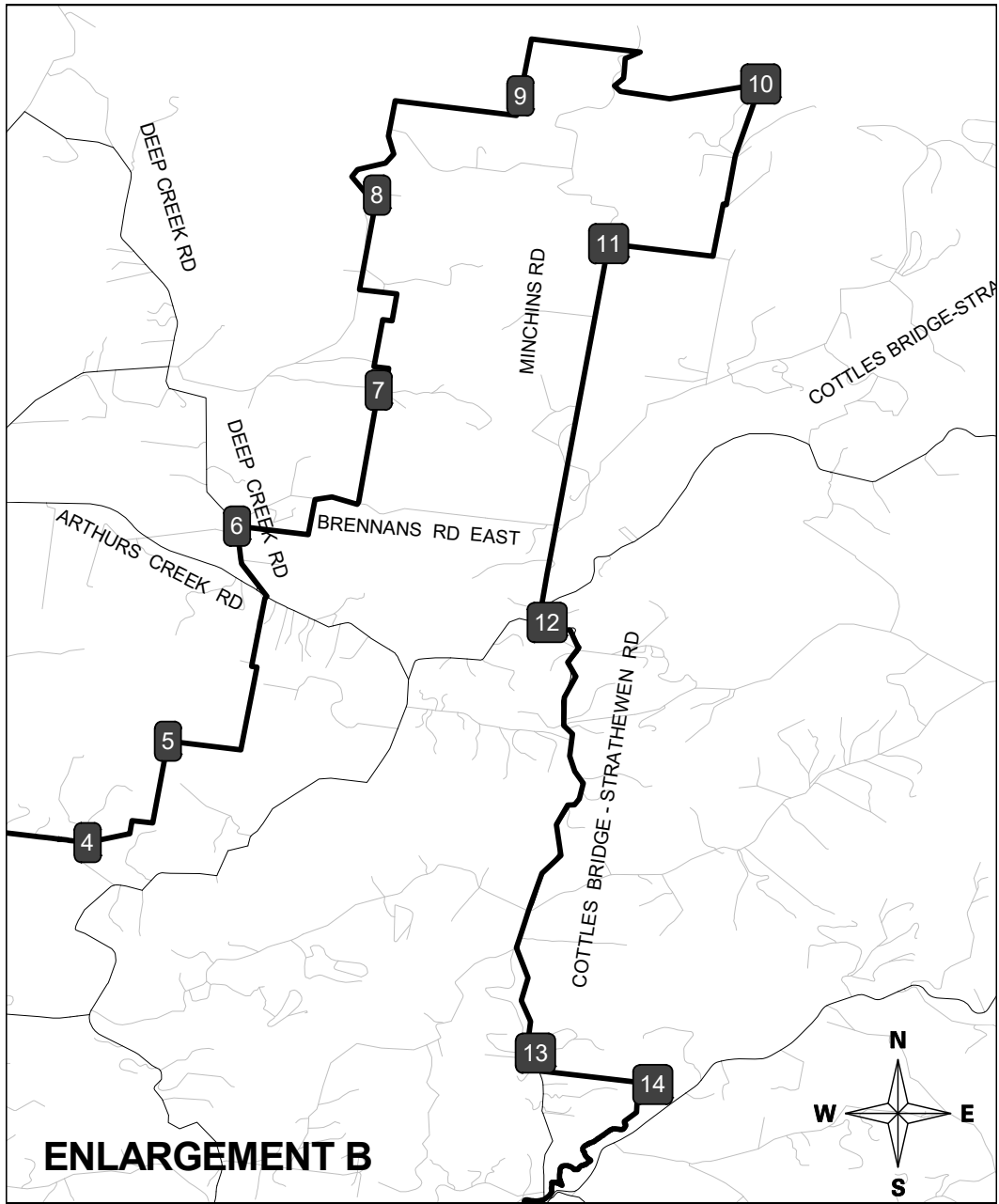


Legend




-
- Yarrambat Water Sampling Locality
-
- Major Roads
-
- Other Roads

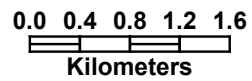


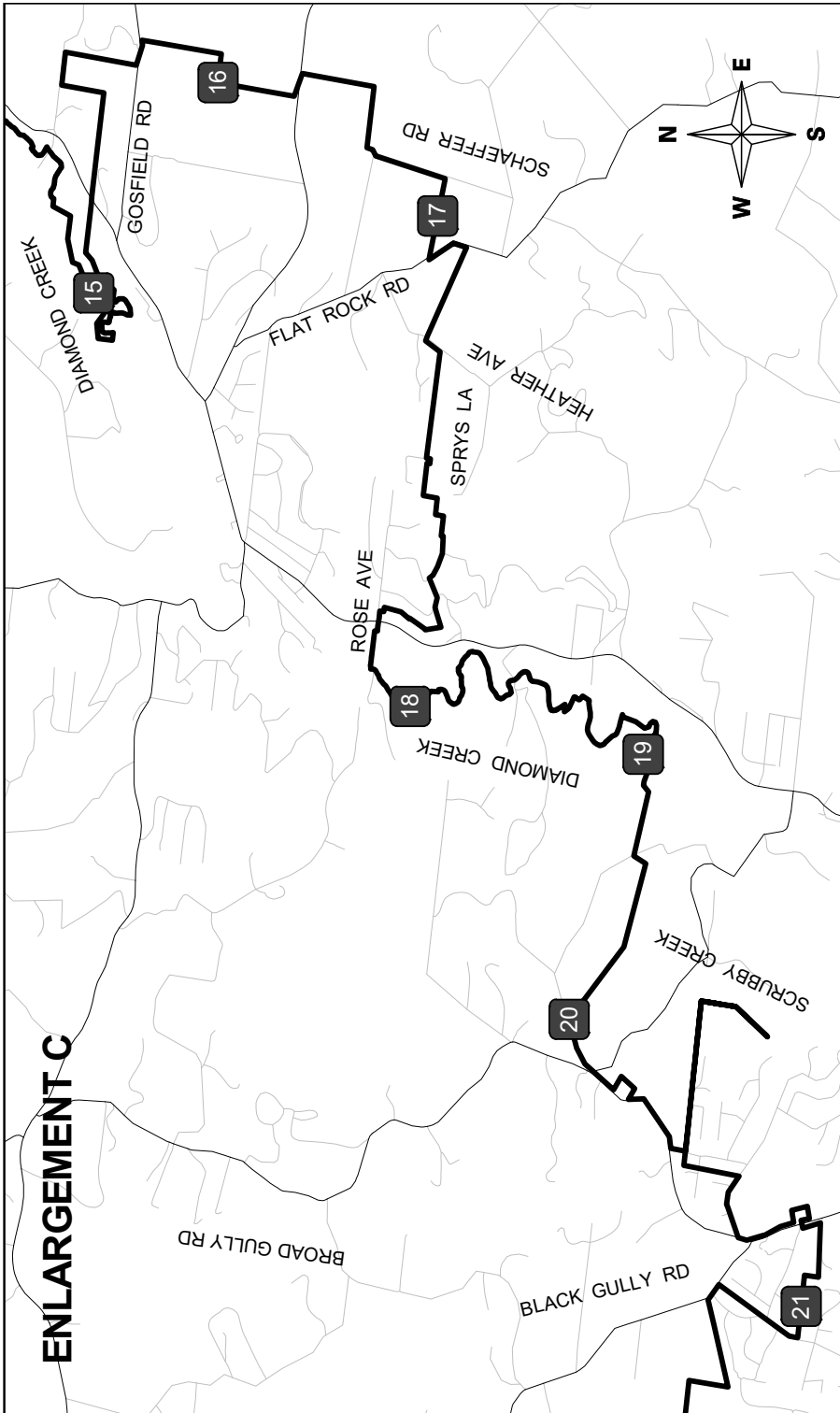


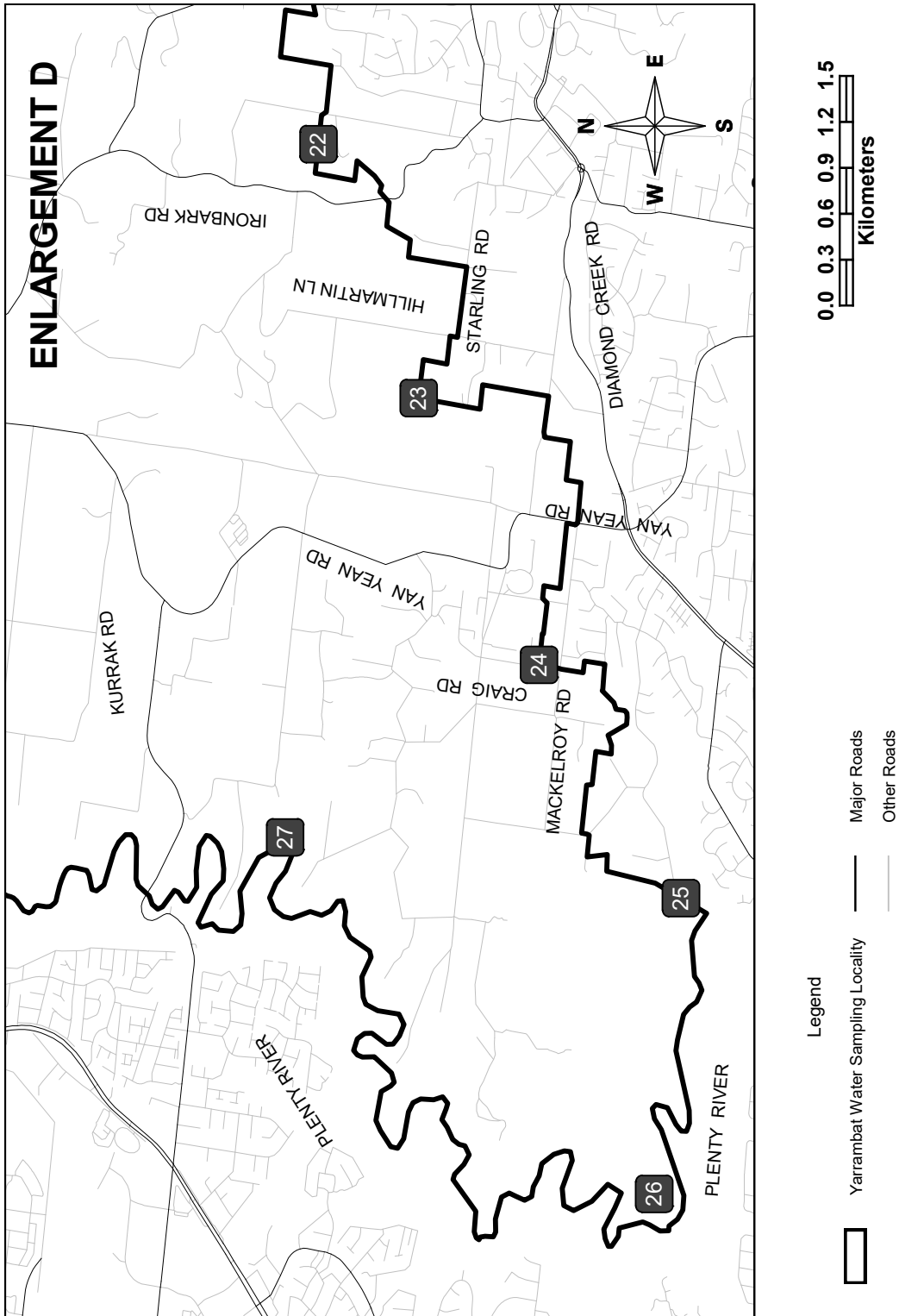


Legend

-  Yarrambat Water Sampling Locality
-  Major Roads
-  Other Roads







This page was left blank intentionally

ive

The *Victoria Government Gazette* is published by IVE Group Limited with the authority of the Government Printer for the State of Victoria

© State of Victoria 2020

This publication is copyright. No part may be reproduced by any process except in accordance with the provisions of the Copyright Act.

Address all enquiries to the Government Printer for the State of Victoria
Level 2, 1 Macarthur Street
Melbourne 3002
Victoria Australia

How To Order



Retail & Mail Sales

Victoria Government Gazette

Ground Floor, Building 8,
658 Church Street,
Richmond 3121

DX 106 Melbourne



Telephone

(03) 8523 4601



Fax

(03) 9600 0478

email

gazette@ivegroup.com.au

Price Code E