



Victoria Government Gazette

No. S 721 Thursday 16 December 2021
By Authority of Victorian Government Printer

Major Transport Projects Facilitation Act 2009

(Sections 95(2)(a))

DECLARATION OF THE DESIGNATED PROJECT AREA

Gap Road, Sunbury Level Crossing Removal Project

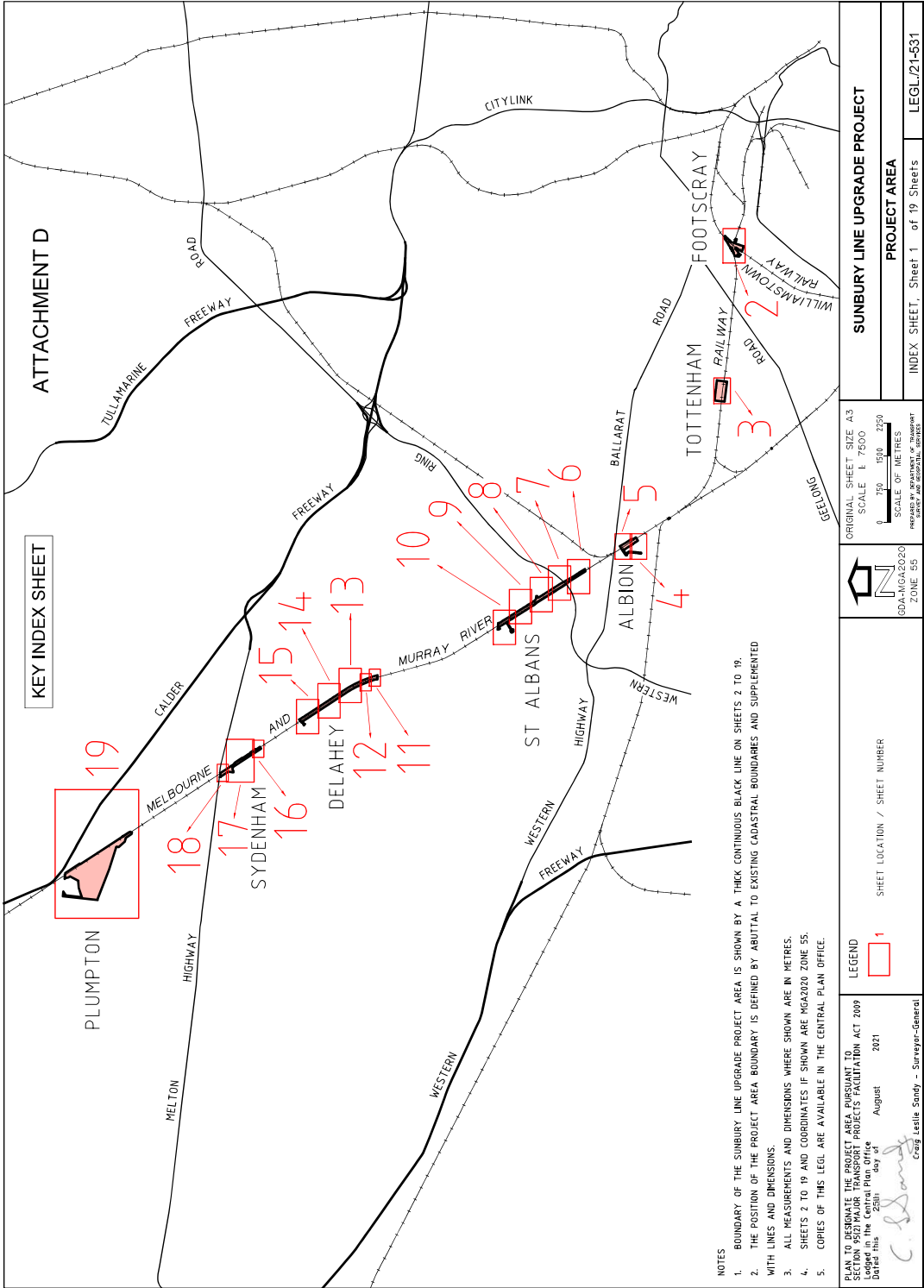
I, Richard Wynne, Minister for Planning, pursuant to section 95(2)(a) of the **Major Transport Projects Facilitation Act 2009** (the Act), designate the area of land shown on the plans signed by the Surveyor General with reference LEGL./21-531 Sheets 1 to 19 (inclusive) and lodged at the Central Plan Office on 25 August 2021, and as generally indicated on the map in the schedule, to be part of the project area for Gap Road, Sunbury Level Crossing Removal Project, declared by the Premier to be a declared project pursuant to section 10(1)(b) of the Act and published in the Government Gazette on 12 August 2021.

This order comes into effect from the date it is published in the Government Gazette.

Dated 5 December 2021

THE HON. RICHARD WYNNE MP
Minister for Planning

SPECIAL



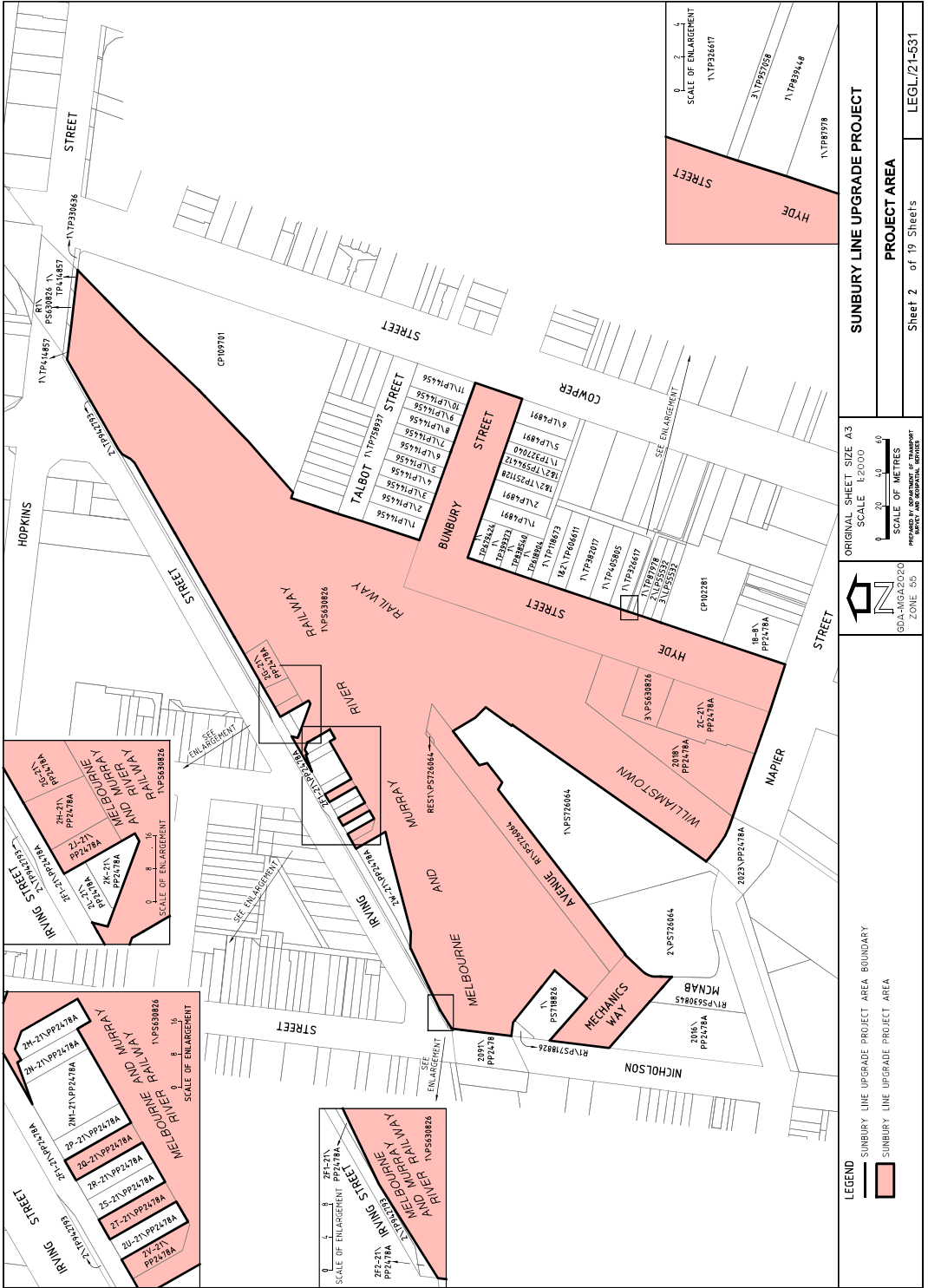
KEY INDEX SHEET

ATTACHMENT D

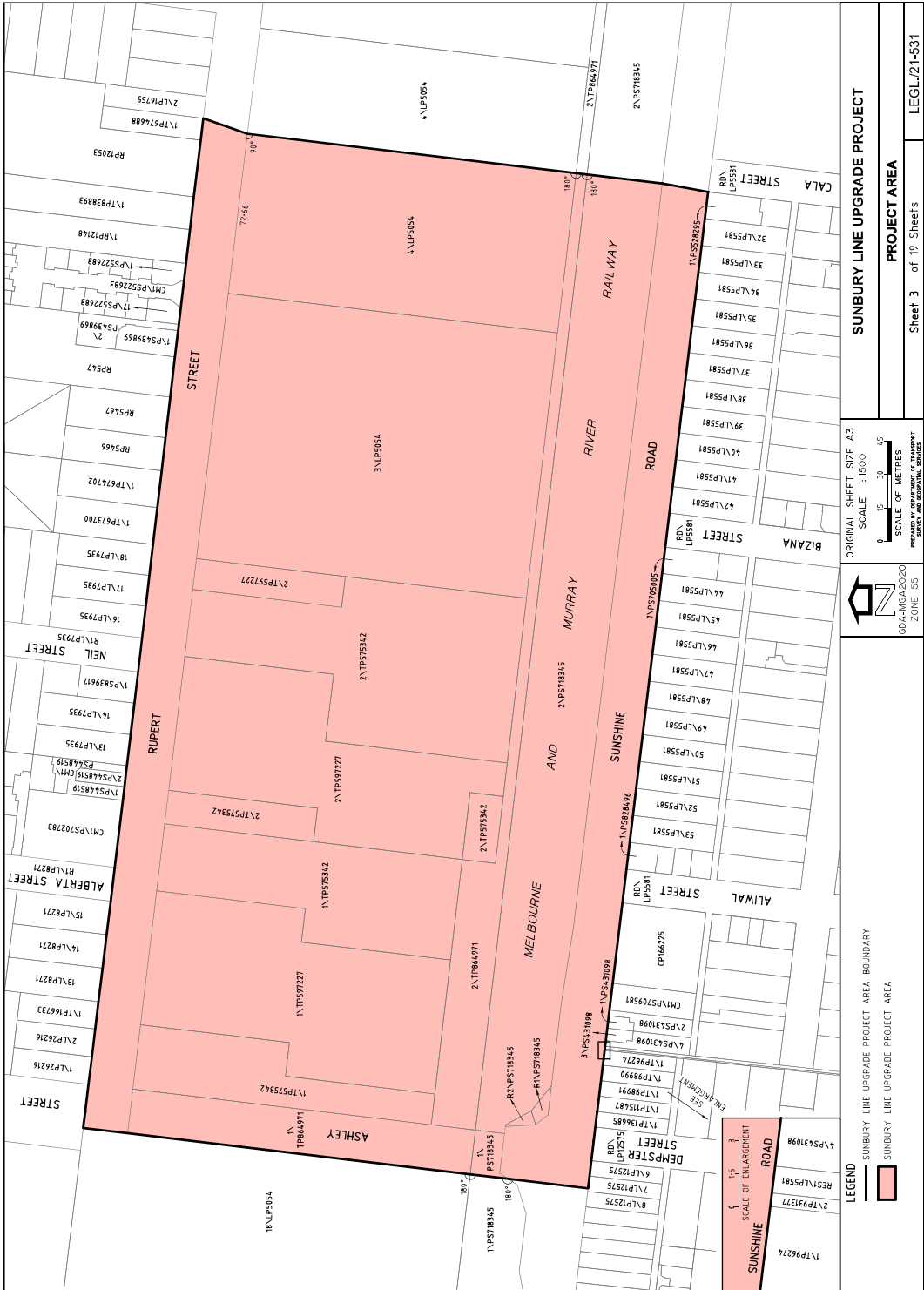
- NOTES
1. BOUNDARY OF THE SUNBURY LINE UPGRADE PROJECT AREA IS SHOWN BY A THICK CONTINUOUS BLACK LINE ON SHEETS 2 TO 19.
 2. THE POSITION OF THE PROJECT AREA BOUNDARY IS DEFINED BY ABUTTAL TO EXISTING CADASTRAL BOUNDARIES AND SUPPLEMENTED WITH LINES AND DIMENSIONS.
 3. ALL MEASUREMENTS AND DIMENSIONS WHERE SHOWN ARE IN METRES.
 4. SHEETS 2 TO 19 AND COORDINATES IF SHOWN ARE MGA2020 ZONE 55.
 5. COPIES OF THIS LEGL ARE AVAILABLE IN THE CENTRAL PLAN OFFICE.

| | | | | | |
|---|------------------------------------|------------------------|--|---|--|
| PLAN TO BE SIGNATURED BY THE PROJECT AREA RESPONSIBLE TO THE PROJECTS FACILITATION ACT 2009 Signed this 28th day of August 2021 Craig Leslie Sandy - Surveyor-General | SHEET LOCATION / SHEET NUMBER 1 | GDA-MGA2020 ZONE 55 | | ORIGINAL SHEET SIZE A3 SCALE 1: 7500 0 750 1500 2250 SCALE OF METRES <small>PREPARED BY SURVEYOR GENERAL'S OFFICE</small> | SUNBURY LINE UPGRADE PROJECT PROJECT AREA |
| | | | | INDEX SHEET, Sheet 1 of 19 Sheets LEGL/21-531 | |

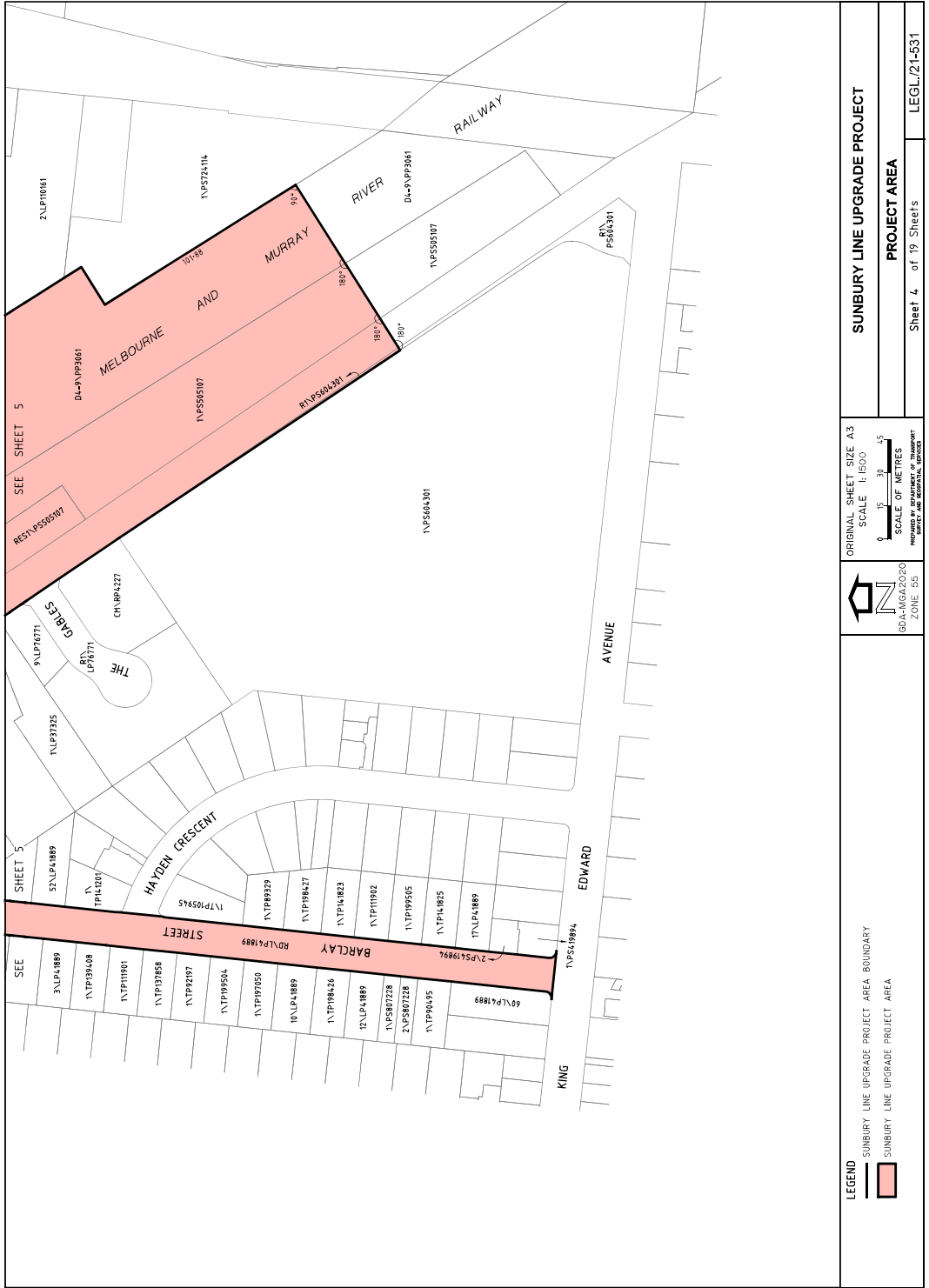
25/10/2021 10:00:00 AM



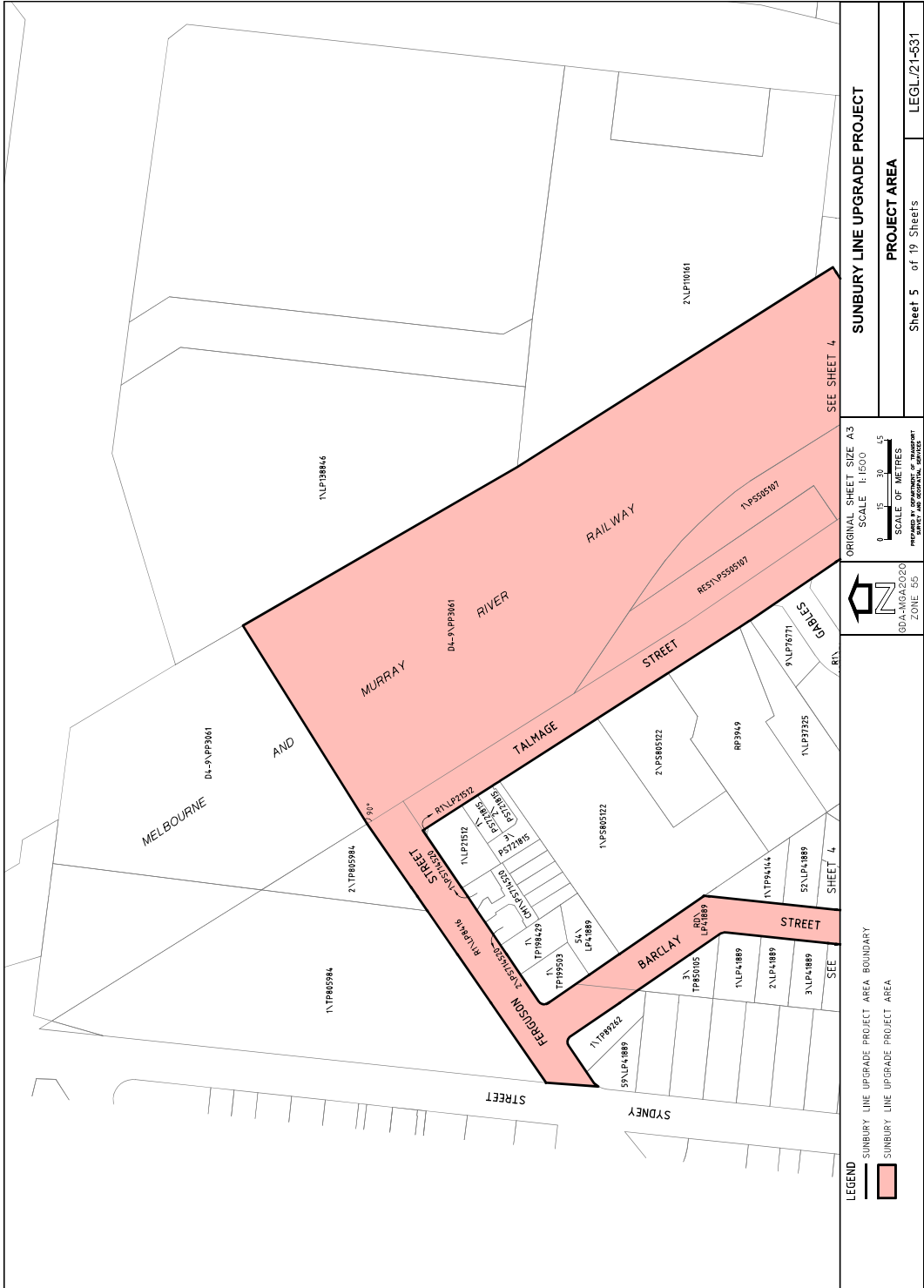
| | | |
|--|---|-----------------------------------|
| <p>LEGEND</p> <p>--- SUNBURY LINE UPGRADE PROJECT AREA BOUNDARY</p> <p>■ SUNBURY LINE UPGRADE PROJECT AREA</p> | <p>ORIGINAL SHEET SIZE A3</p> <p>SCALE 1:2000</p> <p>0 10 20 30 40 50</p> <p>SCALE OF METRES</p> <p>PREPARED BY DEPARTMENT OF TRANSPORT AND INFRASTRUCTURE</p> <p>ZONE 55</p> | <p>GDA-MGA2020</p> <p>ZONE 55</p> |
| | <p>SUNBURY LINE UPGRADE PROJECT</p> <p>PROJECT AREA</p> <p>Sheet 2 of 19 Sheets</p> <p>LEGL/21-531</p> | |



25/09/2021 11:46:01



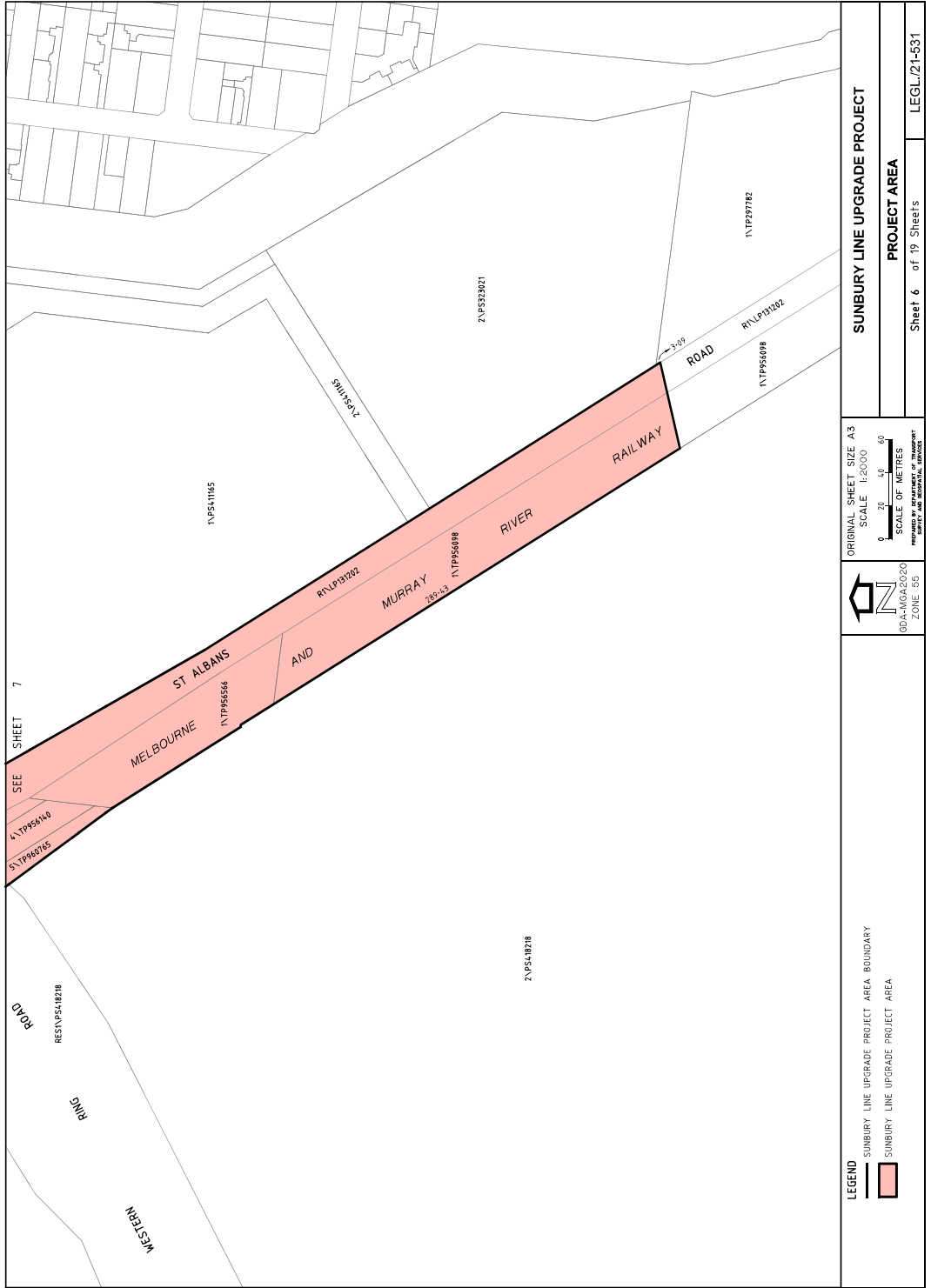
| | | |
|---|---|---|
| <p>LEGEND</p> <p>— SUNBURY LINE UPGRADE PROJECT AREA BOUNDARY</p> <p>█ SUNBURY LINE UPGRADE PROJECT AREA</p> | <p>ORIGINAL SHEET SIZE A3 SCALE 1:1500</p> <p>SCALE OF METRES 0 15 30 45 Prepared by Government of Victoria DATE: 16/12/2020</p> <p>60A-VGA2020 ZONE 55</p> | <p>SUNBURY LINE UPGRADE PROJECT</p> |
| | | <p>PROJECT AREA</p> <p>Sheet 4 of 19 Sheets</p> <p>LEGL/21-531</p> |



ORIGINAL SHEET SIZE A3
 SCALE 1:1500
 SCALE OF METRES
 PREPARED BY DEPARTMENT OF TRANSPORT, SAFETY AND AIRPORTS SERVICE

LEGEND
 SUNBURY LINE UPGRADE PROJECT AREA BOUNDARY
 SUNBURY LINE UPGRADE PROJECT AREA

SUNBURY LINE UPGRADE PROJECT
PROJECT AREA
 Sheet 5 of 19 Sheets
 LEGL/21-531



SUNBURY LINE UPGRADE PROJECT

PROJECT AREA

Sheet 6 of 19 Sheets

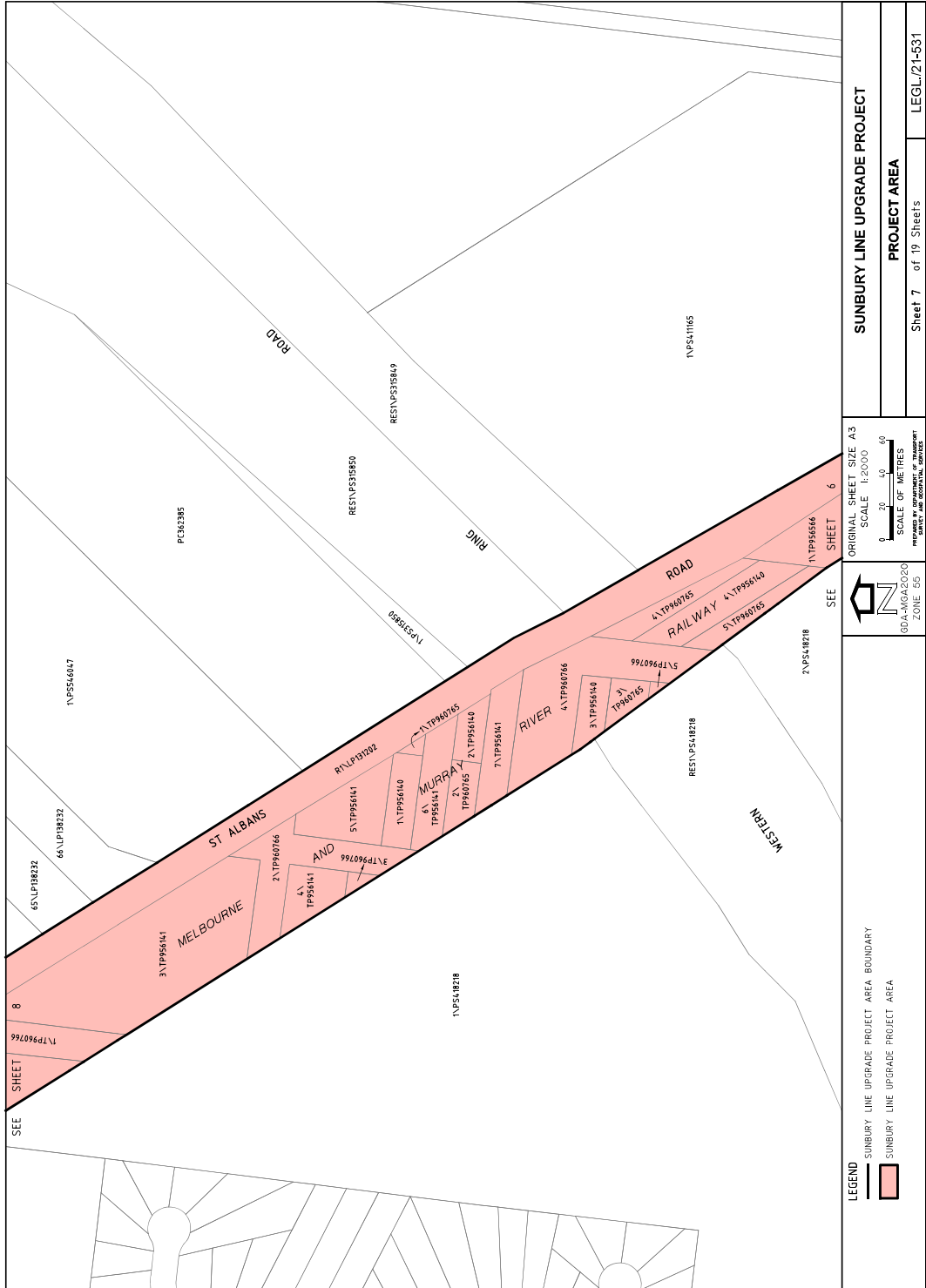
LEGL/21-531

ORIGINAL SHEET SIZE A3
 SCALE 1:25000
 SCALE OF METRES
 PREPARED BY: DEPARTMENT OF TRANSPORT
 DATE: 16/12/2021



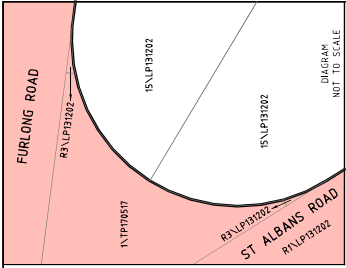
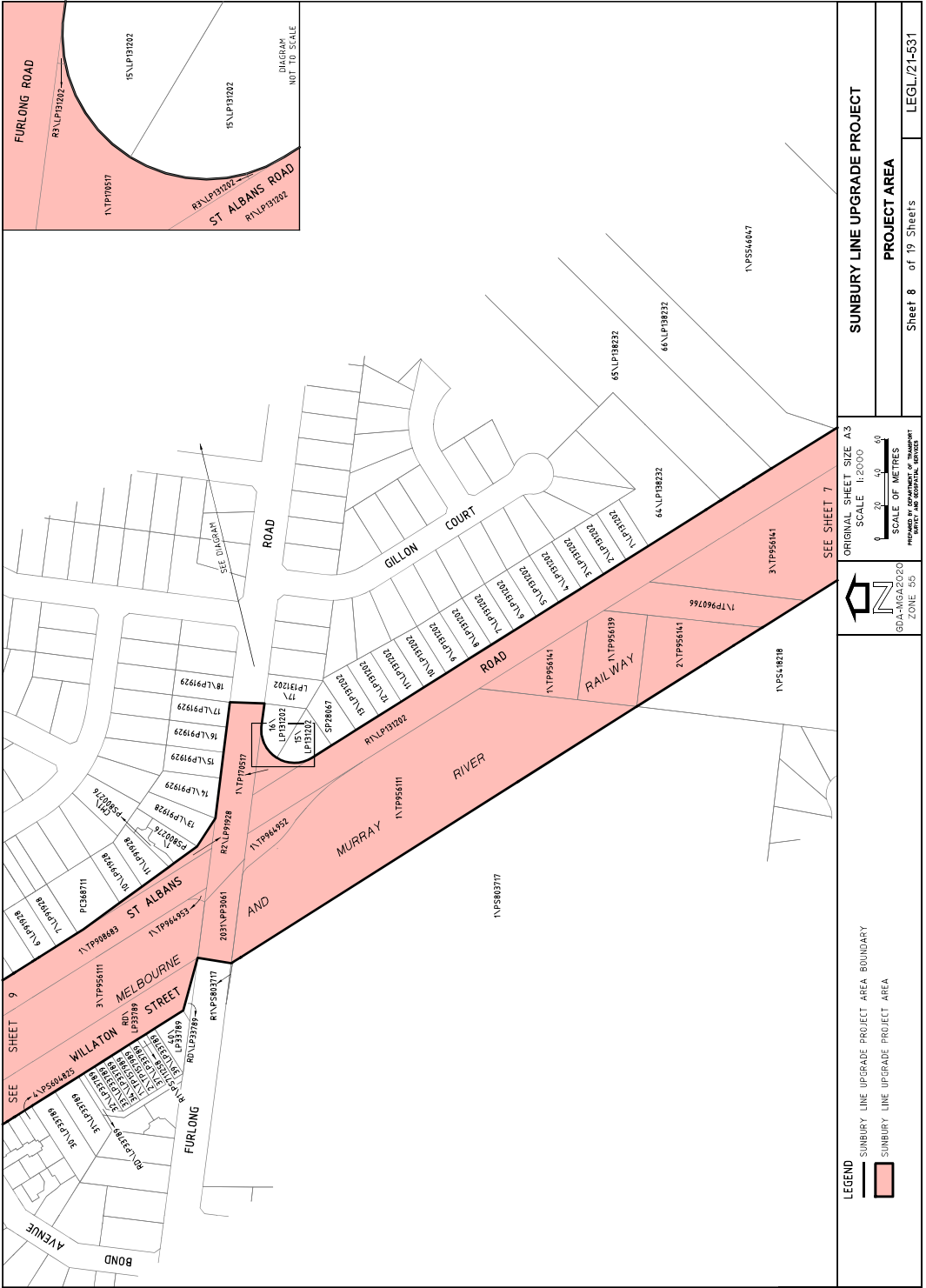
LEGEND

- SUNBURY LINE UPGRADE PROJECT AREA BOUNDARY
- SUNBURY LINE UPGRADE PROJECT AREA



| | |
|--|--|
| <p>LEGEND</p> <ul style="list-style-type: none"> SUNBURY LINE UPGRADE PROJECT AREA BOUNDARY SUNBURY LINE UPGRADE PROJECT AREA | <p style="text-align: center;">SUNBURY LINE UPGRADE PROJECT</p> <p style="text-align: center;">PROJECT AREA</p> <p style="text-align: center;">Sheet 7 of 19 Sheets LEGL.21-531</p> |
| <p>ORIGINAL SHEET SIZE A3 SCALE 1:2000</p> <p>SCALE OF METRES</p> <p>600 400 200 0</p> <p>PREPARED BY DEPARTMENT OF TRANSPORT, SAFETY AND ECONOMIC SERVICES</p> | <p>SEE SHEET 8</p> <p style="text-align: center;">SEE SHEET 6</p> |

1220/1-16-11-16-10 25/09/2021



LEGEND

- SUNBURY LINE UPGRADE PROJECT AREA BOUNDARY
- SUNBURY LINE UPGRADE PROJECT AREA

SCALE

SCALE OF METRES

0 50 100

SCALE 1:12000

SEE SHEET 7

ORIGINAL SHEET SIZE A3

PREPARED BY GOVERNMENT OF VICTORIA
SURVEY AND CONTROL SERVICE

ZONE 55

GDAL-VGA2020

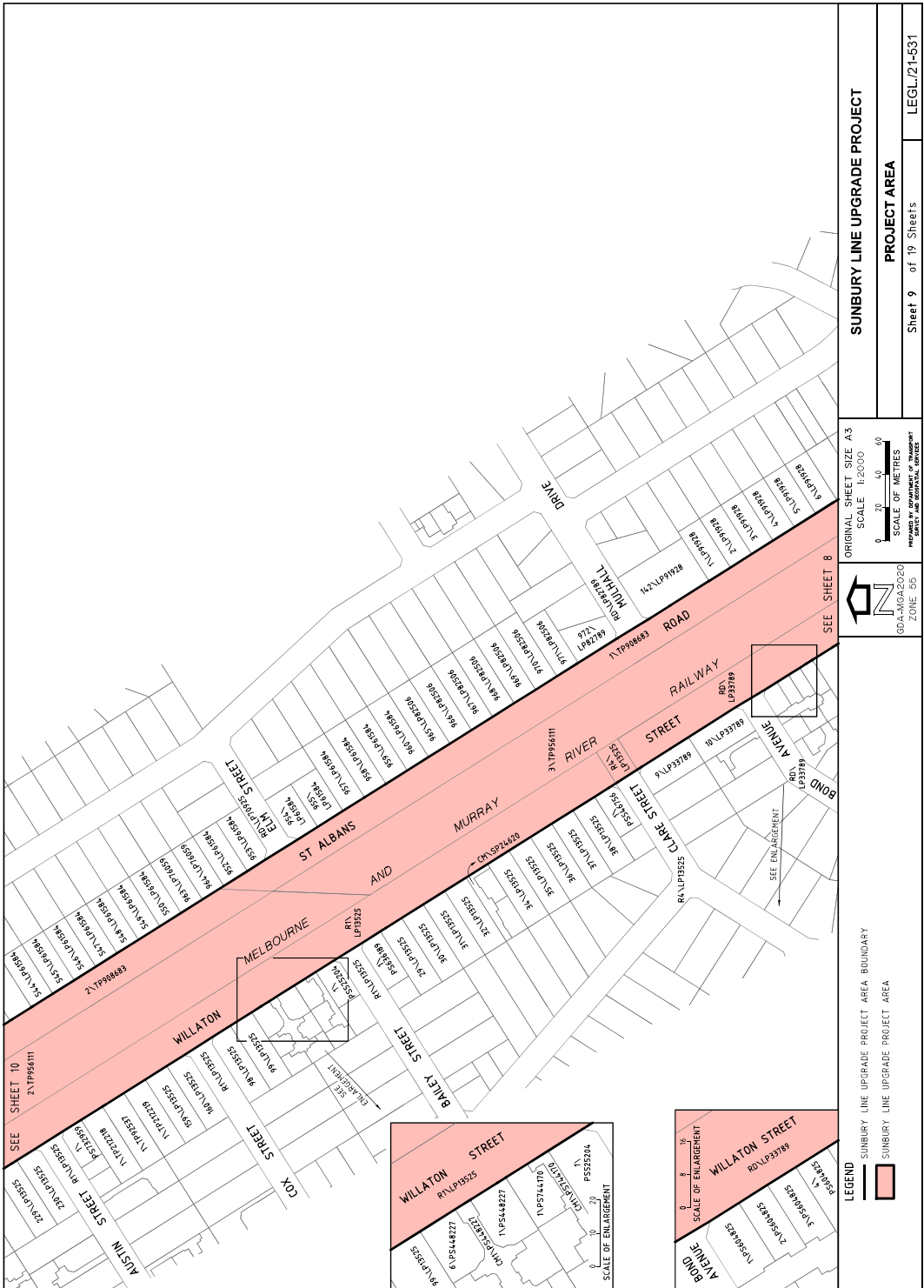
SUNBURY LINE UPGRADE PROJECT

PROJECT AREA

Sheet 8 of 19 Sheets

LEGL/21-531

9372-114-14-01 25/08/2021



| | | |
|--|--|--|
| <p>LEGEND</p> <p>— SUNBURY LINE UPGRADE PROJECT AREA BOUNDARY</p> <p>▭ SUNBURY LINE UPGRADE PROJECT AREA</p> | <p>ORIGINAL SHEET SIZE A3</p> <p>SCALE 1:2000</p> <p>SCALE OF METRES</p> <p>0 5 10</p> <p>PREPARED BY DEPARTMENT OF TRANSPORT PROJECT CODE: 20000000000000000000</p> | <p>SUNBURY LINE UPGRADE PROJECT</p> |
| | <p>90A-VGA20200</p> <p>ZONE 55</p> | <p>PROJECT AREA</p> <p>Sheet 9 of 19 Sheets</p> <p>LEGL/21-531</p> |



LEGEND

- SUNBURY LINE UPGRADE PROJECT AREA BOUNDARY
- SUNBURY LINE UPGRADE PROJECT AREA

ORIGINAL SHEET SIZE A3
SCALE 1:2000
SCALE OF METRES
0 20 40 60
PREPARED BY: GEA-MGA2020
ZONE 55

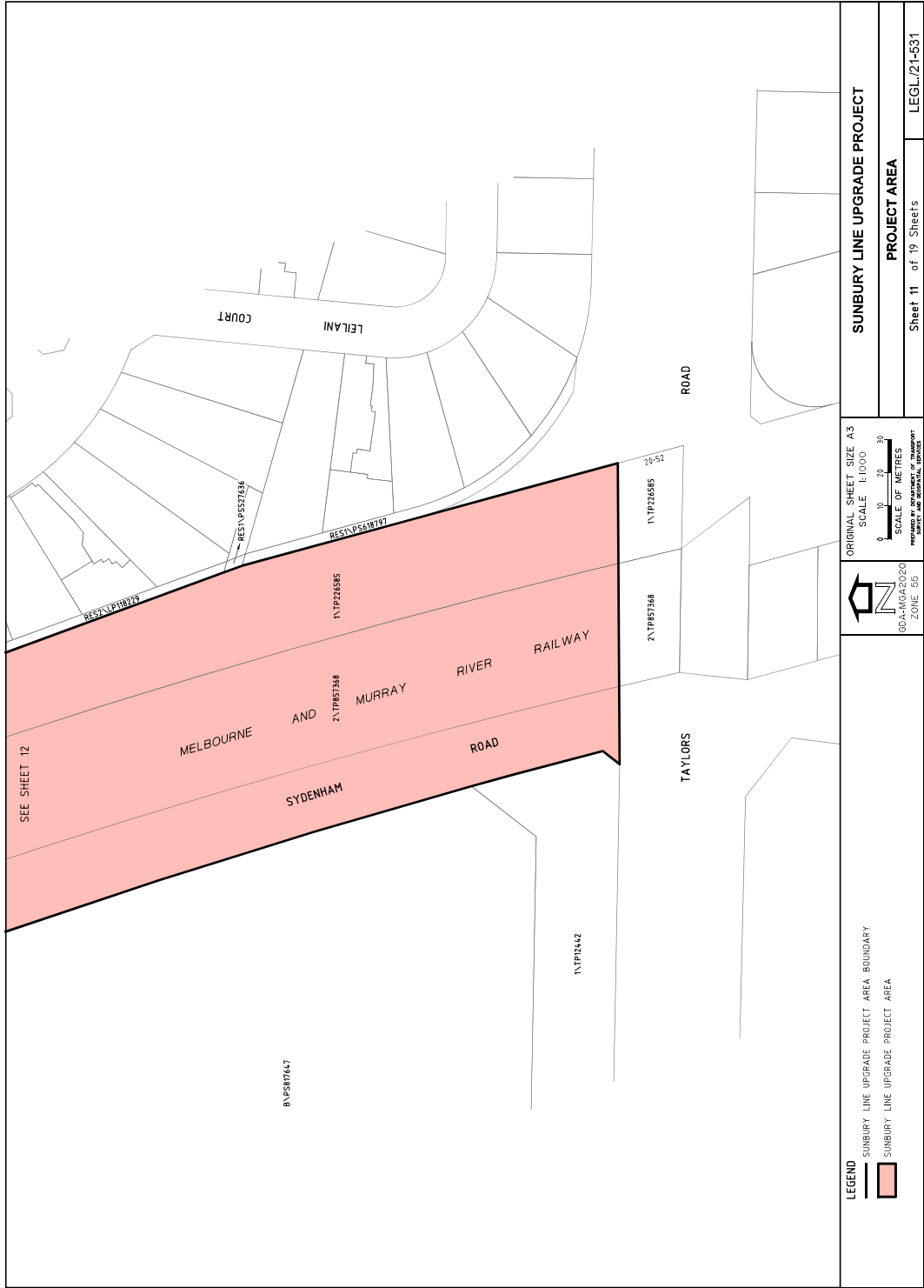
SUNBURY LINE UPGRADE PROJECT

PROJECT AREA

Sheet 10 of 19 Sheets

LEGL/21-531

SEE SHEET 9



LEGEND

- SUNBURY LINE UPGRADE PROJECT AREA BOUNDARY
- SUNBURY LINE UPGRADE PROJECT AREA

ORIGINAL SHEET SIZE A3
SCALE 1:1000

SCALE OF METRES
0 10 20 30

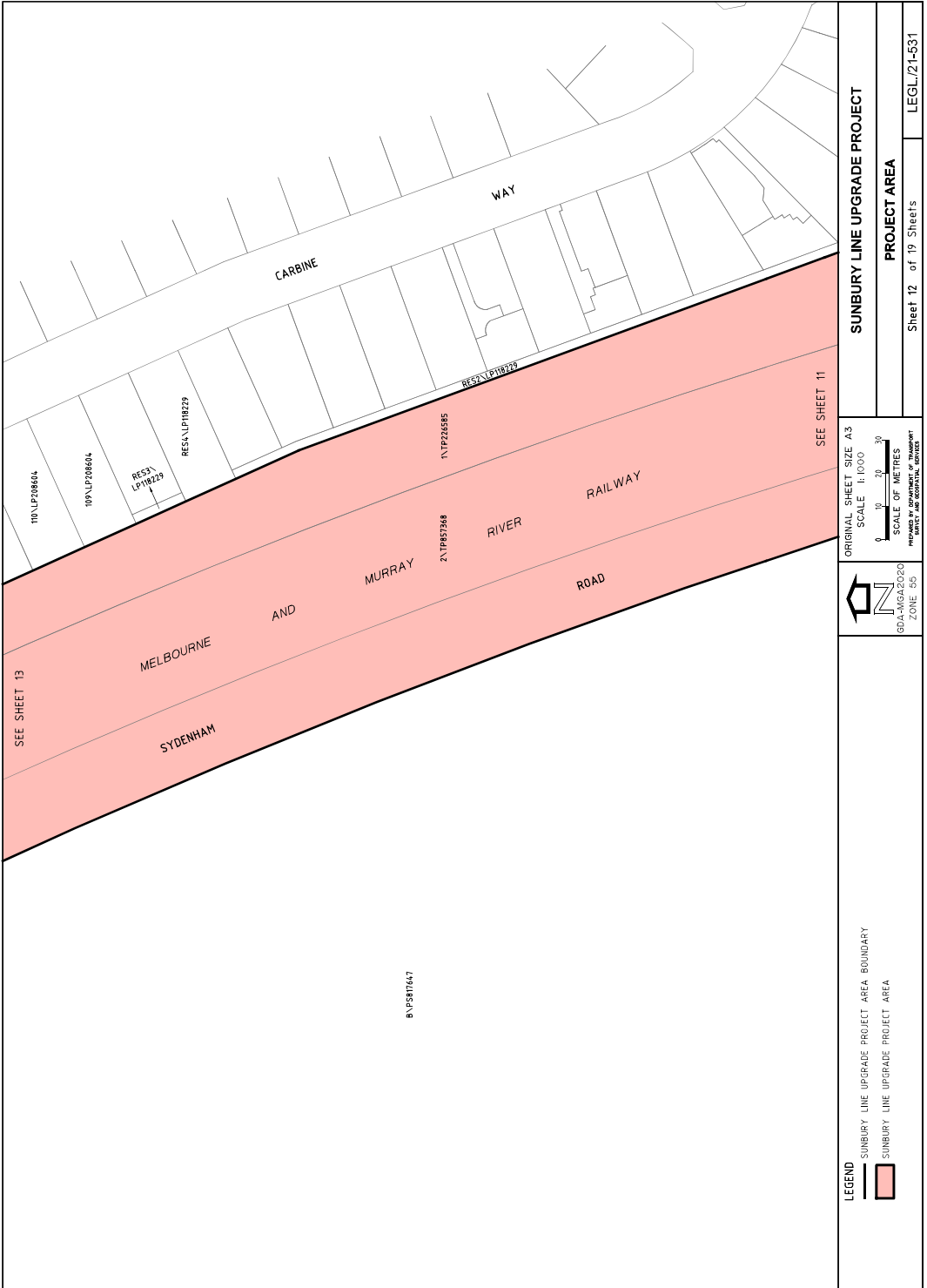
06/03/2020
ZONE 55

SUNBURY LINE UPGRADE PROJECT

PROJECT AREA

Sheet 11 of 19 Sheets

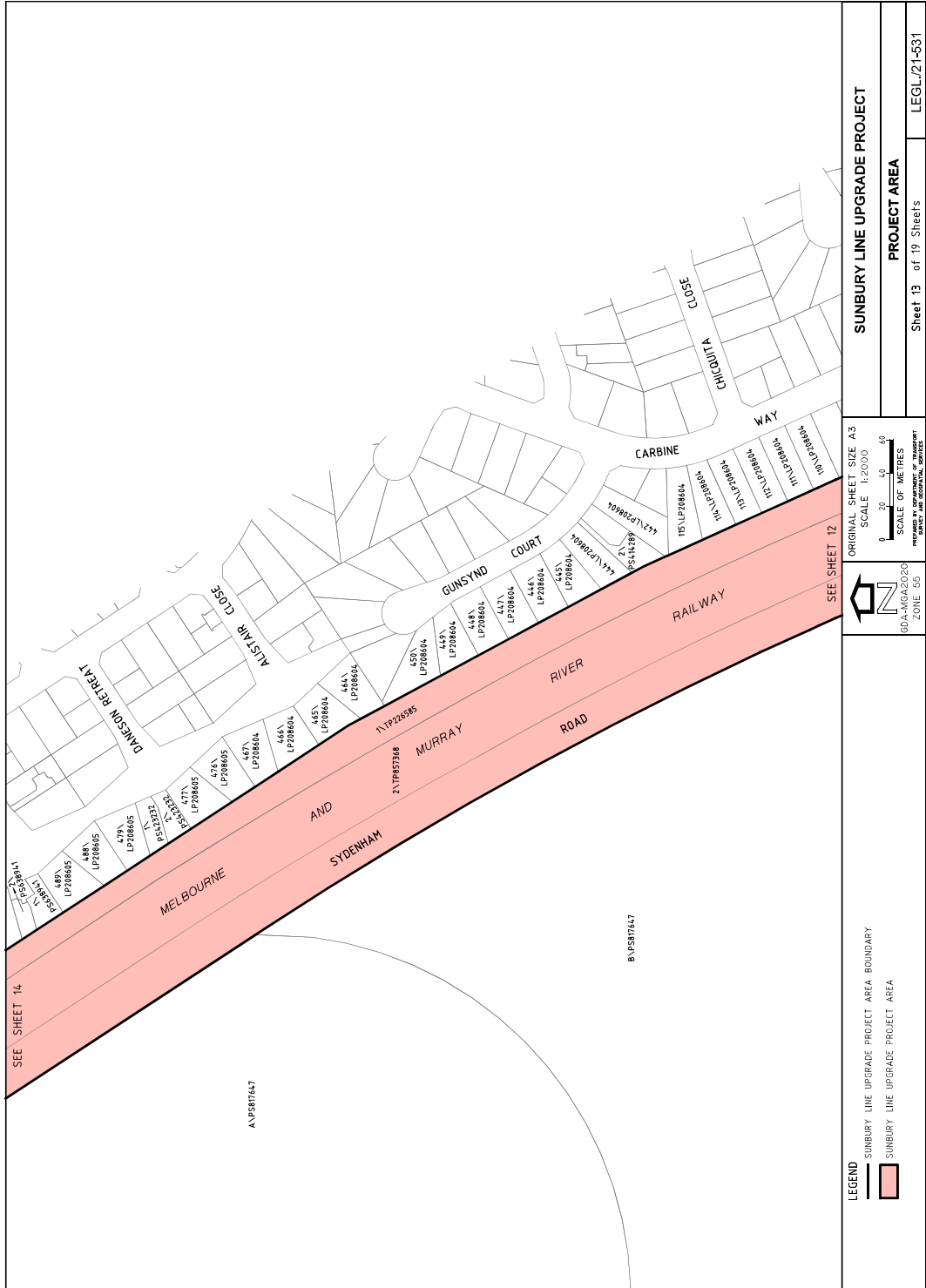
LEGL/21-531



SUNBURY LINE UPGRADE PROJECT
PROJECT AREA
 Sheet 12 of 19 Sheets
 LEGL/21-531

ORIGINAL SHEET SIZE A3
 SCALE 1:1000
 SCALE OF METRES
 PREPARED BY DEPARTMENT OF TRANSPORT
 INFRASTRUCTURE DIVISION
 ZONE 55
 GDA-MGA2020

LEGEND
 SUNBURY LINE UPGRADE PROJECT AREA BOUNDARY
 SUNBURY LINE UPGRADE PROJECT AREA



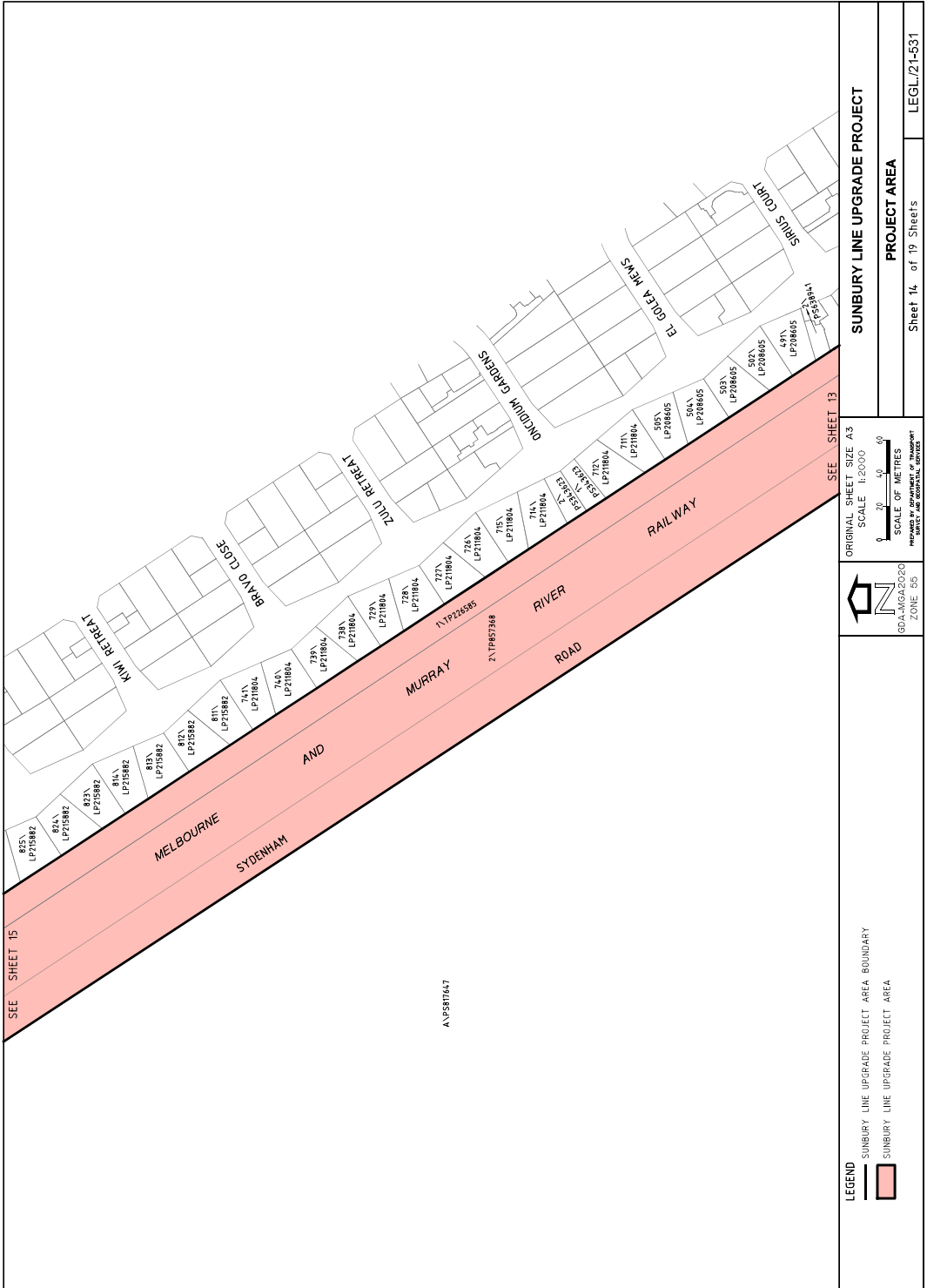
ORIGINAL SHEET SIZE A3
SCALE 1:2000
SCALE OF METRES
PREPARED BY DEPARTMENT OF TRANSPORT
SURVEY AND SCHEMATIC SERVICE

0 20 40 60
800-110-7200
ZONE 55

SEE SHEET 14
SEE SHEET 12

LEGEND
 SUNBURY LINE UPGRADE PROJECT AREA BOUNDARY
 SUNBURY LINE UPGRADE PROJECT AREA

SUNBURY LINE UPGRADE PROJECT
PROJECT AREA
 Sheet 13 of 19 Sheets
 LEGL/21-531



SEE SHEET 15

SEE SHEET 13

LEGEND

- SUNBURY LINE UPGRADE PROJECT AREA BOUNDARY
- SUNBURY LINE UPGRADE PROJECT AREA

ORIGINAL SHEET SIZE A3
SCALE 1:2000

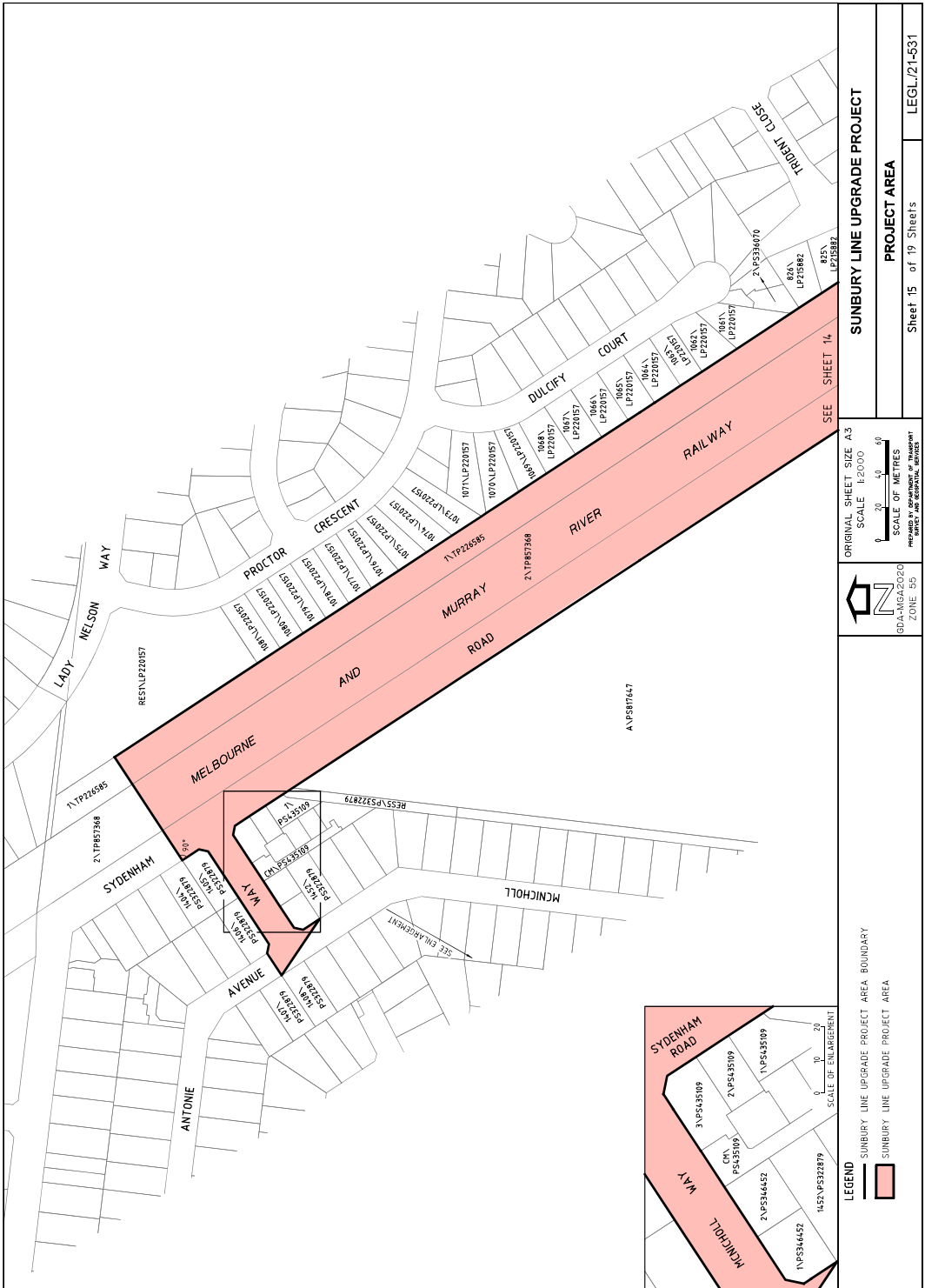
SCALE OF METRES
0 50 100
PREPARED BY DEPARTMENT OF TRANSPORT
ROADS AND MAINROADS SERVICE

SUNBURY LINE UPGRADE PROJECT

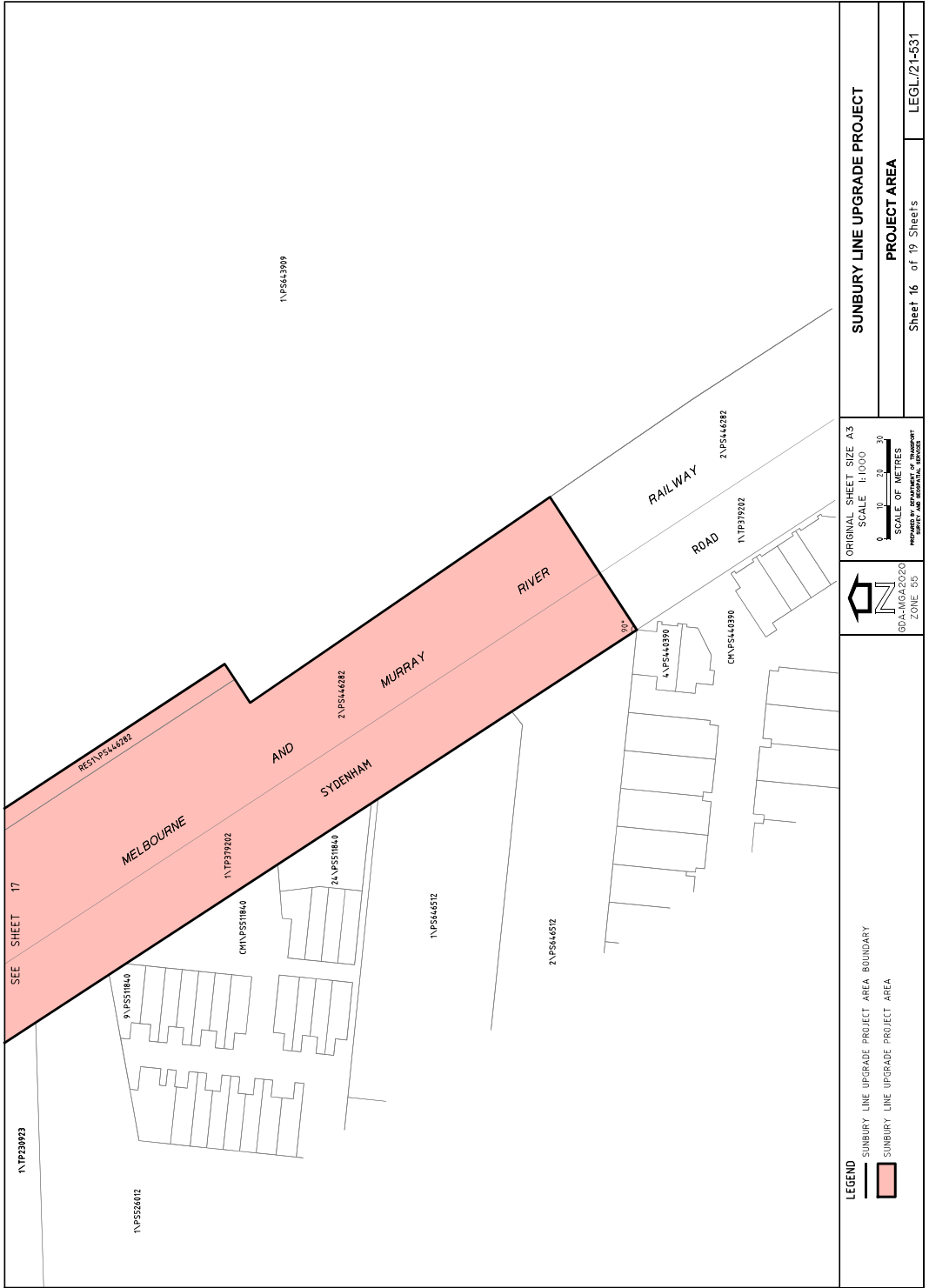
PROJECT AREA

Sheet 14 of 19 Sheets

LEGL/21-531



| | | |
|---------------------------------|--|---|
| <p>GD-A-MGAZ020 ZONE 55</p> | <p>ORIGINAL SHEET SIZE A3 SCALE 1:2000</p> <p>SCALE OF METRES 0 10 20 30</p> <p>PREPARED BY: DEPARTMENT OF PLANNING AND INFRASTRUCTURE</p> | <p>SUNBURY LINE UPGRADE PROJECT</p> <p>PROJECT AREA</p> <p>Sheet 15 of 19 Sheets</p> <p>LEGL/21-531</p> |
| | <p>SEE SHEET 14</p> | |



SEE SHEET 17

1\TP230923

1\PS526012

9\PS51840

1\TP379202

01N\PS51840

24\PS51840

1\PS644512

2\PS644512

4\PS444330

01N\PS444390

1\TP315202

2\PS444282

1\PS643909

RAILWAY ROAD

MELBOURNE AND SYDENHAM RIVER MURRAY

00.3

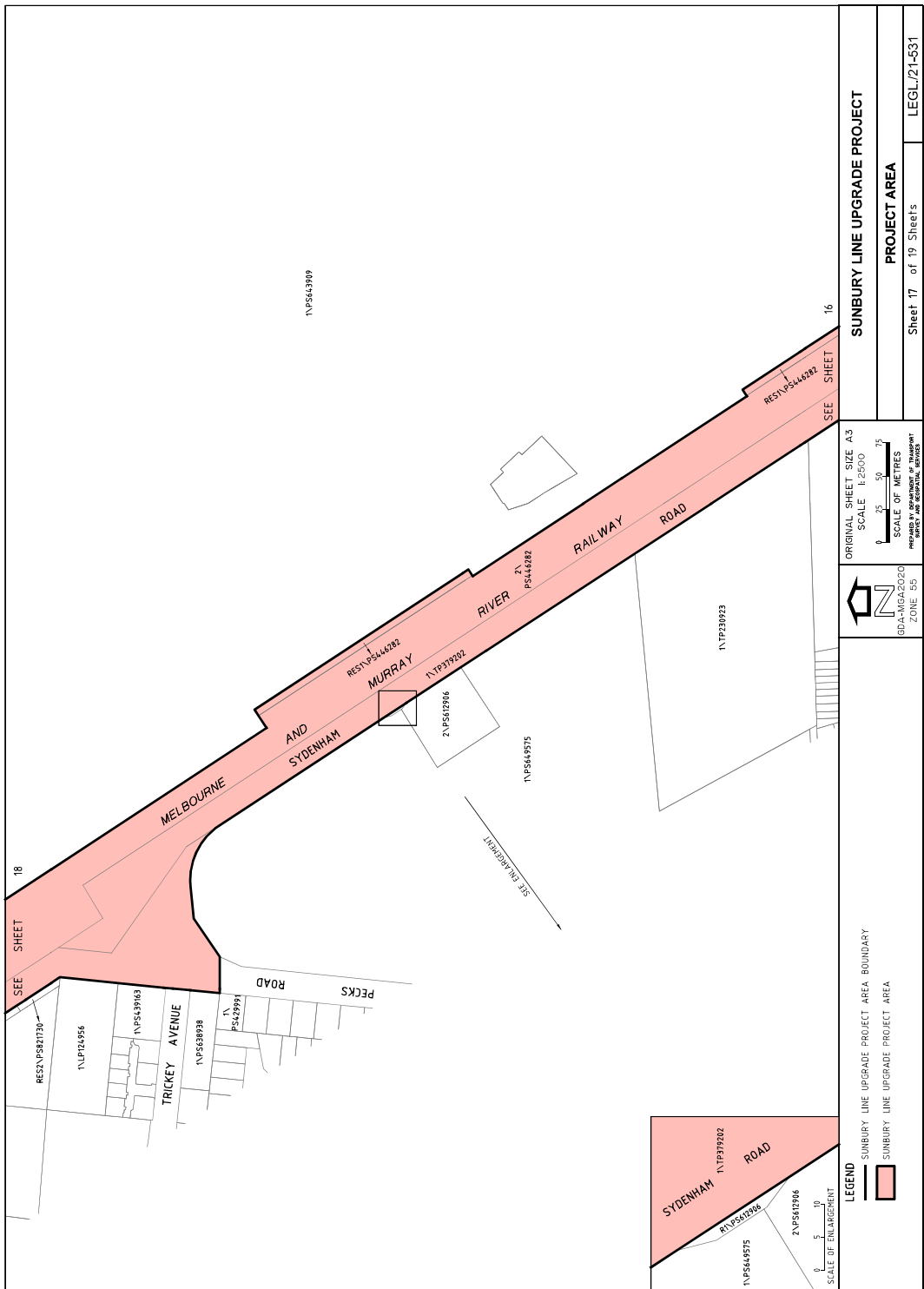
LEGEND

- SUNBURY LINE UPGRADE PROJECT AREA BOUNDARY
- SUNBURY LINE UPGRADE PROJECT AREA

ORIGINAL SHEET SIZE A3
SCALE 1:1000
SCALE OF METRES
GDA-MGA2020
ZONE 55

SUNBURY LINE UPGRADE PROJECT
PROJECT AREA
Sheet 16 of 19 Sheets
LEGL./21-531

25/09/2021 10:14:07

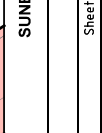


| |
|-------------------------------------|
| SUNBURY LINE UPGRADE PROJECT |
| PROJECT AREA |
| Sheet 17 of 19 Sheets |
| LEGL/21-531 |

ORIGINAL SHEET SIZE: A3
SCALE: 1:2500

SCALE OF METRES

PREPARED BY: DEPARTMENT OF TRANSPORT
PROJECT AND OPERATIONAL SERVICES

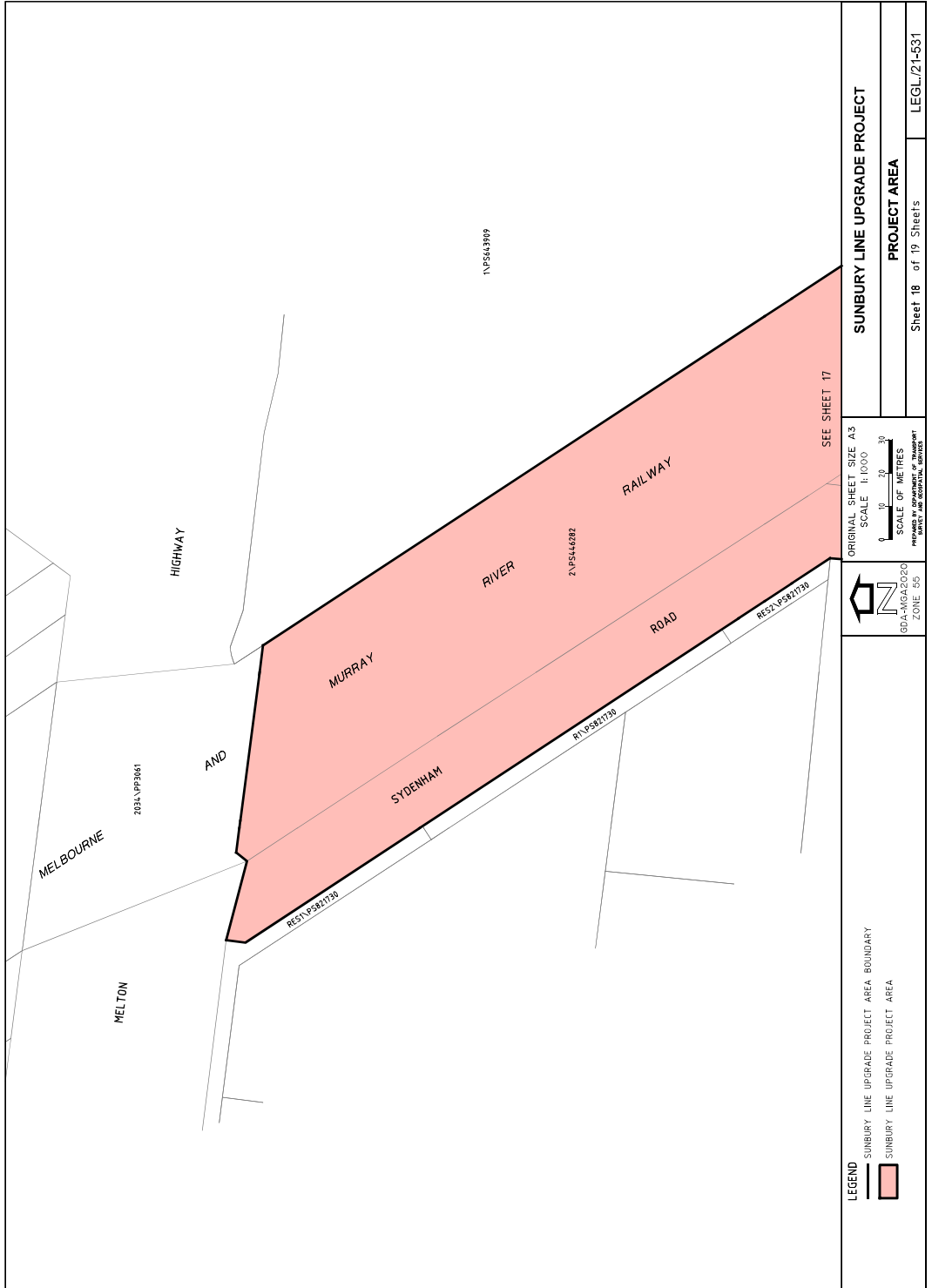


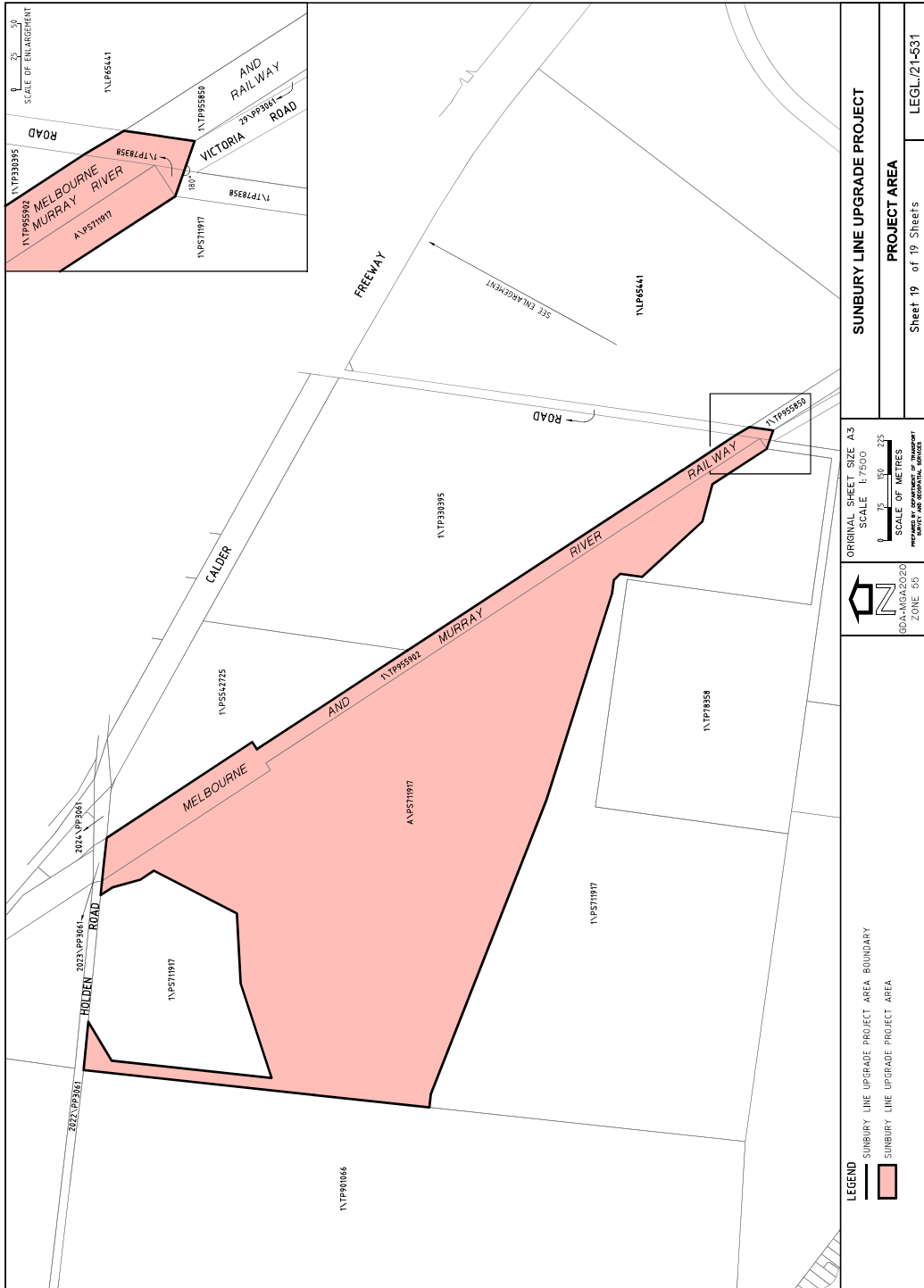
LEGEND

- SUNBURY LINE UPGRADE PROJECT AREA BOUNDARY
- SUNBURY LINE UPGRADE PROJECT AREA

1202/80/52

10°41'51"1020E





LEGEND

- SUNBURY LINE UPGRADE PROJECT AREA BOUNDARY
- SUNBURY LINE UPGRADE PROJECT AREA

ORIGINAL SHEET SIZE A3
 SCALE 1:7500
 SCALE OF METRES

GOALINGA2020
 ZONE G3

SUNBURY LINE UPGRADE PROJECT
PROJECT AREA

Sheet 19 of 19 Sheets
 LEG/L21-531

1917-11-16-01
 25/02/2021

This page was left blank intentionally

This page was left blank intentionally

This page was left blank intentionally

ive

The *Victoria Government Gazette* is published by IVE Group Limited with the authority of the Government Printer for the State of Victoria

© State of Victoria 2021

This publication is copyright. No part may be reproduced by any process except in accordance with the provisions of the Copyright Act.

Address all enquiries to the Government Printer for the State of Victoria
Level 2, 1 Macarthur Street
Melbourne 3002
Victoria Australia

How To Order



**Retail &
Mail Sales**

Victoria Government Gazette

Ground Floor, Building 8,
658 Church Street,
Richmond 3121

DX 106 Melbourne



Telephone

(03) 8523 4601

email

gazette@ivegroup.com.au

Price Code B