



Victoria Government Gazette

By Authority of Victorian Government Printer

No. G 20 Thursday 20 May 2021

www.gazette.vic.gov.au

GENERAL

TABLE OF PROVISIONS

Private Advertisements		TBA Law	968
Anglican Trusts Corporations Act 1884		Taylor & Whitty	968
Anglican Diocese of Bendigo	964	Tragear & Harris Lawyers	968
Estates of Deceased Persons		WPC Lawyers	968
Arthur J. Dines & Co.	964	Wills & Wealth	969
Beaumaris Law	964	Zion Legal	969
Beckwith Cleverdon Rees	964		
BizLaw	965	Sales by the Sheriff	
Danaher Moulton	965	Adnan Dogan	969
David Davis & Associates	965	Government and Outer Budget Sector	
Fischer McCrae	965	Agencies Notices	971
Hall & Wilcox Lawyers	965	Orders in Council	1012
Hutchinson Legal	966	Forests;	
I. Glenister & Associates	966	State Aid to Religion Abolition;	
Laurier Lawyers	966	Transport Accident	
Lyttletons Lawyers	966	Obtainables	1046
Macpherson Kelley Pty Ltd	966		
Mahons with Yuncken & Yuncken	966		
Mills Oakley	967		
Moores	967		
Mulcahy & Co. Legal	967		
Pietrzak Solicitors	967		
Rigby Cooke Lawyers	967		

Advertisers Please Note

As from 20 May 2021

The last Special Gazette was No. 231 dated 19 May 2021.

The last Periodical Gazette was No. 1 dated 3 June 2020.

How To Submit Copy

- See our webpage www.gazette.vic.gov.au
 - or contact our office on 8523 4601
between 8.30 am and 5.30 pm Monday to Friday
-

**PUBLICATION OF THE VICTORIA GOVERNMENT GAZETTE (General)
QUEEN'S BIRTHDAY WEEK 2021 (Monday 14 June 2021)**

Please Note Deadlines for General Gazette G24/21:

The Victoria Government Gazette (General) for Queen's Birthday week (G24/21) will be published on **Thursday 17 June 2021**.

Copy Deadlines:

Private Advertisements	9.30 am on Friday 11 June 2021
Government and Outer Budget Sector Agencies Notices	9.30 am on Tuesday 15 June 2021

Office Hours:

The Victoria Government Gazette Office is open during normal office hours, i.e. 8.30 am to 5.30 pm Monday to Friday, excluding public holidays.

Where urgent gazettal is required after hours, arrangements should be made with the Government Gazette Officer on 0419 327 321.

KIM BURNES
Government Gazette Officer

PRIVATE ADVERTISEMENTS

Anglican Trusts Corporations Act 1884

Section 7

CONSENT

In the matter of an Application under sections 6, 7 and 8 of the **Anglican Trusts Corporations Act 1884** in regard to all that piece of land being land 10 Davies Street, Bealiba, Certificate of Title Volume 1140 Folio 885 vested in the names of George William Lyndon, Samuel Morris, Robert Todd, Samuel Slocomb and Luke Male all of Bealiba in the Parish of Saint Arnaud ('the Trustees').

I, Matthew Peter Brain of 11 Greenwood Drive, Kennington in the State of Victoria, Bishop of the Anglican Diocese of Bendigo consent on behalf of the Trustees they being deceased, to the vesting of the land in Bendigo Diocesan Trusts Corporation. If within one calendar month from publication of this advertisement no proceedings be taken by any of the persons in whose name the consent is given, such consent shall upon the expiration of such one month be as effective for the purposes of the Act as a consent given by the Trustees themselves.

KATHLEEN ELLA MARY BURCH, late of 305 Lower Heidelberg Road, Ivanhoe East, in the State of Victoria, pensioner, deceased.

Creditors, next-of-kin and others having claims in respect of the estate of the deceased, who died on 28 November 2020, are required by the executors, Elise Burchsmith and Steven Burch, care of Arthur J. Dines & Co., solicitors, 2 Enterprise Drive, Bundoora, in the said State, to send particulars to them by 12 July 2021, after which date the executors may convey or distribute the assets, having regards only to claims to which they have notice.

Dated 13 May 2021

ARTHUR J. DINES & CO.,
property law advisors,
2 Enterprise Drive, Bundoora 3083.

ANASTASIA RACOVALIS, late of 37 Bellarine Drive, Lalor, in the State of Victoria, pensioner, deceased.

Creditors, next-of-kin and others having claims in respect of the estate of the deceased, who died on 13 January 2015, are required

by the executrix, Christine Petropoulos, care of Arthur J. Dines & Co., solicitors, 2 Enterprise Drive, Bundoora, in the said State, to send particulars to her by 11 July 2021, after which date the executrix may convey or distribute the assets, having regards only to claims to which she has notice.

Dated 13 May 2021

ARTHUR J. DINES & CO.,
property law advisors,
2 Enterprise Drive, Bundoora 3083.

Re: The estate of SUZAN MAREE BURGE, late of Unit 3/12 Ebdon Avenue, Black Rock, Victoria.

Creditors, next-of-kin and others having claims in respect of the estate of the deceased, who died on 20 December 2020, are required by the executor, Kathryn Ann Wallis, to send particulars to her, care of the undersigned solicitors, by a date not later than two months from the date of publication hereof, after which date the trustee may convey or distribute the assets, having regard only to the claims of which the trustee then has notice.

BEAUMARIS LAW, legal practitioners,
6/1 North Concourse, Beaumaris 3193.

Re: The estate of URSULA McCARTHY, late of 13 John Street, Beaumaris, Victoria.

Creditors, next-of-kin and others having claims in respect of the estate of the deceased, who died on 20 February 2021, are required by the executors, Moira Therese McCarthy and Terence McCarthy, to send particulars to them, care of the undersigned solicitors, by a date not later than two months from the date of publication hereof, after which date the trustees may convey or distribute the assets, having regard only to the claims of which the trustees then have notice.

BEAUMARIS LAW, legal practitioners,
6/1 North Concourse, Beaumaris 3193.

WILMA JOYCE HENDERSON, late of 16 Herlihys Road, Lower Templestowe, in the State of Victoria, retired, deceased.

Creditors, next-of-kin and others having claims in respect of the estate of the abovenamed

deceased, who died on 25 April 2021, are required to send particulars thereof to the executor, care of the undermentioned solicitors, by 22 July 2021, after which date the executor may convey or distribute the assets, having regard only to the claims of which the executor then has notice.

BECKWITH CLEVERDON REES, solicitors,
294 Collins Street, Melbourne 3000.

Re: KATHLEEN LAVERAS, also known as Kathleen Teresa Laveras, late of 945 Harston Road, Tatura, Victoria 3616, deceased.

Creditors, next-of-kin and others having claims in respect of the estate of the deceased, who died on 13 May 2019, are required by the executor, Lynette Marie Byrne, in the Will called Lynette Byrne, care of BizLaw, 182a Allan Street, Kyabram, Victoria 3620; PO Box 177, Kyabram, Victoria 3619, to send particulars to her, by 23 July 2021, after which date the executor may convey or distribute the assets, having regard only to the claims of which she then has notice.

Re: NORMAN JAMES LAMONT CHESTERFIELD, deceased.

Creditors, next-of-kin and others having claims in respect of the estate of the deceased, who died on 12 December 2020, are required by the trustee of the estate, Christopher John Chesterfield, to send particulars to him, care of the undermentioned solicitors, by a date not later than 60 days of this notice, after which date the trustee may convey or distribute the assets, having regard only to the claims of which he has notice.

DANAHER MOULTON,
Level 7, 333 Collins Street,
Melbourne, Victoria 3000.

CARMEL THERESE WHELAN, in the Will called Carmel Teresa Whelan, late of 201 Red Hill Road, Red Hill South, Victoria, retired manager, deceased.

Creditors, next-of-kin and others having claims in respect of the estate of the deceased, who died on 6 December 2020, are required by the executor, Equity Trustees Wealth Services Limited, ACN 006 132 332, of Level 1, 575 Bourke Street, Melbourne, Victoria, to send particulars to it by 20 July 2021, after which

date it may convey or distribute the assets, having regard only to the claims of which it then has notice.

DAVID DAVIS & ASSOCIATES,
Suite 2, 733 High Street, Thornbury,
Victoria 3071.

Re: JOHN FREDERICK HOUGHTON, late of 18 Violet Grove, Kew East, Victoria, educator, deceased.

Creditors, next-of-kin and others having claims in respect of the estate of the deceased, who died on 26 November 2020, are required by the executor, Elizabeth Margaret McCrae, to send particulars to her, care of the undersigned solicitors, by a date not later than two months from the date of publication hereof, after which date the trustee may convey or distribute the assets, having regard only to the claims of which she then has notice.

FISCHER McCRAE, lawyers,
Level 3, 389 Lonsdale Street, Melbourne,
Victoria 3000.

Re: RHONDA ELAINNE RITCHIE, formerly known as Rhonda Elaine Sykes, and also known as Rhonda Elaine Sykes and Rhonda Elaine Ritchie, late of 9 Berkeley Avenue, Heidelberg, Victoria, retired, deceased.

Creditors, next-of-kin and others having claims in respect of the estate of the deceased, who died on 1 February 2019, are required by the executor, Gregory Ronald Sykes, to send particulars to him, care of the undersigned solicitors, by a date not later than two months from the date of publication hereof, after which date the trustee may convey or distribute the assets, having regard only to the claims of which he then has notice.

FISCHER McCRAE, lawyers,
Level 3, 389 Lonsdale Street, Melbourne,
Victoria 3000.

Re: IAN DAVID RICHARDS, deceased.

Creditors, next-of-kin and others having claims in respect of the estate of the deceased, who died on 28 November 2020, are required by the personal representatives, Campbell Richards and Roslyn Kish, to send particulars to the personal representatives, care of its below lawyers, by 19 July 2021, after which date

the personal representatives may convey or distribute the assets, having regard only to the claims of which it has notice.

HALL & WILCOX LAWYERS,
Level 11, Rialto South Tower,
525 Collins Street, Melbourne 3000.

DERRICK HORNER, late of Park Lane Aged Care, 295–299 Maroondah Highway, Croydon, Victoria 3136, retired, deceased.

Creditors, next-of-kin and others having claims in respect of the estate of the deceased, who died on 24 January 2021, are required by the personal representative, Andrew Horner, to send particulars of such claim to him, care of the undersigned, by 19 July 2021, after which date the personal representative may convey or distribute the assets, having regard only to the claims of which he then has notice.

HUTCHINSON LEGAL,
38 New Street, Ringwood, Victoria 3134.

NOTICE OF CLAIMANTS UNDER
TRUSTEE ACT 1958
(SECTION 33 NOTICE)

AURELIO LA GRECA, late of 7 Russell Street, Campbellfield, Victoria, bricklayer, deceased.

Creditors, next-of-kin and all others having claims in respect of the estate of the deceased, who died on 6 October 2019, are required by the executor, Adolfo La Greca, to send particulars of their claims to the executor, care of the undermentioned solicitors, within 60 days from the publication hereof, after which date the executor may convey or distribute the assets, having regard only to the claims of which the executor then has notice.

I. GLENISTER & ASSOCIATES, solicitors,
421 Bell Street, Pascoe Vale, Victoria 3044.

LLOYD THOMAS MEREDITH, late of 6 Manor Court, Lalor, in the State of Victoria, retired printer, deceased.

Creditors, next-of-kin and others having claims in respect of the estate of the abovenamed deceased, who died on 30 July 2020, are required by the administrators, Paula Holtman and Douglas Meredith, care of Laurier Lawyers of 1485A Malvern Road, Glen Iris,

Victoria 3146, to send particulars of their claims to the administrators, care of the undermentioned solicitors, within 60 days of the publication hereof, after which date the administrators may convey or distribute the assets, having regard only to the claims of which the administrators then have notice. Probate was granted on 6 November 2020.

LAURIER LAWYERS,
1485A Malvern Road, Glen Iris, Victoria 3146.
Phone: 03 9017 4949.

BERNARD OTTO ERNST HEID, late of Darvall Lodge, 521 Princes Highway, Noble Park, Victoria, retired, deceased.

Creditors, next-of-kin and others having claims in respect of the estate of the deceased, who died on 11 March 2021, are required by the executor, Pranesh Hoteswar Lal, to send particulars to him, care of the undermentioned solicitors, by a date not later than two months from the date of publication hereof, after which date the executor may convey or distribute the assets, having regard only to the claims of which he then has notice.

LYTTLETONS LAWYERS,
2/128 Centre Dandenong Road, Dingley 3172.

JAMES CHRISTOPHER JOHNSON, late of 36 Haversham Avenue, Wheelers Hill, Victoria, retired, deceased.

Creditors, next-of-kin and others having claims in respect of the estate of the deceased, who died on 5 August 2020, are required by the trustee, David Christopher Johnson, of 23 Park Boulevard, Pakenham, Victoria, environmental health officer, to send particulars of their claims to him, care of the undersigned, by 20 July 2021, after which date he may convey or distribute the assets, having regard only to the claims of which he then has notice.

MACPHERSON KELLEY PTY LTD,
Level 7, 600 Bourke Street, Melbourne,
Victoria 3000.

Re: KAREN NANCY BRENNAN, late of 10 Alamein Avenue, Ashburton, Victoria, retired, deceased.

Creditors, next-of-kin and others having claims in respect of the estate of the deceased, who died on 24 August 2020, are required

by the trustee, Clare Elizabeth Rafferty, to send particulars to the trustee, care of the undermentioned lawyers, by 20 July 2021, after which date the trustee may convey or distribute the assets, having regard only to the claims of which the trustee then has notice.

MAHONS with Yuncken & Yuncken, lawyers,
101/177 Surrey Road, Blackburn 3130.
CD:2201975.

THOMAS PHILIP ANDERSON, late of 405/294 Lygon Street, Brunswick, Victoria, deceased.

Creditors, next-of-kin and others having claims in respect of the estate of the deceased, who died on 5 December 2020, are required by the administrator of his intestate estate, Robert John Anderson, care of Mills Oakley, Level 6, 530 Collins Street, Melbourne, Victoria, to send particulars to him, within 60 days from the date of publication of this notice, after which date the administrator may convey or distribute the assets, having regard only to the claims of which the administrator then has notice.

Re: CAROLINE DAMIANO, deceased.

Creditors, next-of-kin and others having claims in respect of the estate of the deceased, who died on 11 February 2020, are required by the personal representative, Giulia Maria Damiano, to send particulars to the personal representative, care of Moores, Level 1, 5 Burwood Road, Hawthorn, Victoria, by 19 July 2021, after which date the personal representative may convey or distribute the assets, having regard only to the claims of which the personal representative has notice.

MOORES,
Level 1, 5 Burwood Road, Hawthorn,
Victoria 3122.

Re: PAMELA SEDDON MILLER, deceased.

Creditors, next-of-kin and others having claims in respect of the estate of the deceased, who died on 13 September 2020, are required by the personal representatives, Rodney Ian Miller, Michael James Miller and Jane Helene McLaughlin, to send particulars to the personal representatives, care of Moores, Level 1, 5 Burwood Road, Hawthorn, Victoria, by 19 July 2021, after which date the personal

representatives may convey or distribute the assets, having regard only to the claims of which the personal representatives have notice.

MOORES,
Level 1, 5 Burwood Road, Hawthorn,
Victoria 3122.

NOEL CHRISTOPHER FOLVIG, late of 2/30 Clarey Avenue, Seymour, Victoria, deceased.

Creditors, next-of-kin and others having claims in respect of the estate of the abovenamed deceased, who died on 25 August 2016, are required by the executor, David Christopher Folvig, care of the undermentioned solicitors, to send particulars to him by 9 August 2021, after which date the executor may convey or distribute the assets, having regard only to the claims of which he then has notice.

MULCAHY & CO. LEGAL,
300B Gillies Street North, Wendouree,
Victoria 3355.

Creditors, next-of-kin and others having claims in respect to the estate of ANNA KATHARINA LICA, also known as Katharina Anna Lica, deceased, late of Arcare Sydenham Aged Care, 31 Trickey Avenue, Sydenham, Victoria, retired, who died on 15 April 2021, are required by the executor, Monika Marietta Kloszynski, to send particulars of such claims to her, care of the undermentioned solicitors, by 27 July 2021, after which date the executor will convey or distribute the assets, having regard only to the claims of which the executor then has notice.

PIETRZAK SOLICITORS,
832 High Street, Kew East, Victoria 3102.

Creditors, next-of-kin or others having claims in respect of the estate of RITA MITCHELL, deceased, who died on 1 October 2020, are to send particulars of their claims to the administrator, care of the undermentioned solicitors, by 15 July 2021, after which date the administrator will distribute the assets, having regard only to the claims of which the executor then has notice.

RIGBY COOKE LAWYERS,
Level 11, 360 Elizabeth Street, Melbourne,
Victoria 3000.

ILARIO ANTONIO PISCIONERI, late of 561 Dow Avenue, Irymple, deceased.

Creditors, next-of-kin and others having claims in respect of the Will/estate of the abovenamed deceased, who died on 2 March 2020, are required by the executor, Anna Piscioneri, care of 145 High Street, Nagambie, Victoria 3608, to send particulars of their claims to her by 30 July 2021, after which date the executor may convey or distribute the estate, having regard only to the claims of which she then has notice. Probate was granted in Victoria on 12 May 2021.

Dated 17 May 2021

TBA LAW,
145 High Street, Nagambie, Victoria 3608.
Ph: (03) 5794 2334.
JRB:N210187.

Re: JAMES OLIVER WRIGHT, deceased.

Creditors, next-of-kin and others having claims in respect of the estate of the deceased, who died on 11 June 2020, are required by the trustee, Wayne Oliver Wright, care of 16–18 Bank Street, Cobram, Victoria, to send particulars of their claims to the trustee by 20 July 2021, after which date the trustee may convey or distribute the assets, having regard only to the claims of which the trustee has notice.

TAYLOR & WHITTY, solicitors,
16–18 Bank Street, Cobram 3644.

Re: STAVROS POULIOS, also known as Steven Poulios, late of 1 Timms Crescent, Dingley Village, Victoria 3172, retired retail salesman, deceased.

Creditors, next-of-kin and others having claims in respect of the estate of the deceased, who died on 19 December 2020, are required by the executors, Dimitrios Poulios and Nicolas Poulios, to send particulars to them, care of the undermentioned solicitors, by 23 July 2021, after which date the executors may convey and distribute the assets, having regard only to the claims of which they then have notice.

TRAGEAR & HARRIS LAWYERS,
1/23 Melrose Street, Sandringham 3191.

Re: EDNA ADELE STAINES, late of 22–24 Yarraman Road, Noble Park, Victoria 3174, dressmaker, deceased.

Creditors, next-of-kin and others having claims in respect of the estate of the deceased, who died on 14 March 2021, are required by the executors, Dale Elliott Staines and Christine Adele Tolson, to send particulars to them, care of the undermentioned solicitors, by 23 July 2021, after which date the executors may convey and distribute the assets, having regard only to the claims of which they then have notice.

TRAGEAR & HARRIS LAWYERS,
1/23 Melrose Street, Sandringham 3191.

Estate of BARBARA LAVINA BAILEY.

Creditors, next-of-kin and others having claims in respect of the estate of BARBARA LAVINA BAILEY, deceased, late of 111 Botanica Springs Boulevard, Brookfield, Victoria, retired, who died on 6 August 2020, are requested to send particulars of their claims to the executor, Matthew Francis Portelli, care of the undersigned solicitors, by 19 July 2021, after which date the executor will convey or distribute the assets, only having regard to the claims of which he then has notice. Probate was granted in Victoria on 19 January 2021.

WPC LAWYERS, solicitors,
33 Bakery Square, Melton, Victoria 3337.

Estate of MICHELLE ANNE BULLAS, also known as Michelle Bullas.

Creditors, next-of-kin and others having claims in respect of the estate of MICHELLE ANNE BULLAS, also known as Michelle Bullas, deceased, late of 14A Erin Street, Preston, Victoria, retired, who died on 24 June 2020, are requested to send particulars of their claims to the executor, Rhonda Mary Brown, care of the undersigned solicitors, by 19 July 2021, after which date the executor will convey or distribute the assets, only having regard to the claims of which she then has notice. Probate was granted in Victoria on 19 January 2021.

WPC LAWYERS, solicitors,
33 Bakery Square, Melton, Victoria 3337.

Estate of AVIS MAY CARROLL, also known as Avis Carroll.

Creditors, next-of-kin and others having claims in respect of the estate of AVIS MAY CARROLL, also known as Avis Carroll, deceased, late of 1 O'Dwyer Avenue, Cobram, Victoria, retired, who died on 10 July 2020, are requested to send particulars of their claims to the executor, Adrian Grant Carroll, care of the undersigned solicitors, by 19 July 2021, after which date the executor will convey or distribute the assets, only having regard to the claims of which he then has notice. Probate was granted in Victoria on 19 January 2021.

WPC LAWYERS, solicitors,
33 Bakery Square, Melton, Victoria 3337.

Estate of MARTIN FORBES GRAHAM.

Creditors, next-of-kin and others having claims in respect of the estate of MARTIN FORBES GRAHAM, deceased, late of 1 Cambrian Way, Melton West, Victoria, retired, who died on 30 May 2020, are requested to send particulars of their claims to the executor, Lorraine Henrietta Coelho, care of the undersigned solicitors, by 19 July 2021, after which date the executor will convey or distribute the assets, only having regard to the claims of which she then has notice. Probate was granted in Victoria on 19 January 2021.

WPC LAWYERS, solicitors,
33 Bakery Square, Melton, Victoria 3337.

Estate of ROBERT WILLIAM NEENAN.

Creditors, next-of-kin and others having claims in respect of the estate of ROBERT WILLIAM NEENAN, deceased, late of Unit 7, 3 Austin Place, Melton South, Victoria, retired, who died on 22 June 2020, are requested to send particulars of their claims to the executors, John Joseph Neenan and Tanya Louise Neenan, care of the undersigned solicitors, by 19 July 2021, after which date the executors will convey or distribute the assets, only having regard to the claims of which they then have notice. Probate was granted in Victoria on 19 January 2021.

WPC LAWYERS, solicitors,
33 Bakery Square, Melton, Victoria 3337.

Re: VALENTINE JOHN PRICE, late of 507/1306 High Street, Malvern, Victoria, accountant, deceased.

Creditors, next-of-kin and others having claims in respect of the estate of the deceased, who died on 28 January 2021, are required by the executor, Shirley Davida Price, to send particulars of their claims to her, care of the undermentioned solicitors, by 20 August 2021, after which date the executor will proceed to distribute the assets, having regard only to the claims of which she shall then have had notice.

WILLS & WEALTH, solicitors,
19 Carpenter Street, Brighton 3186.

PALMINA CERNAZ, late of 34 Somerville Road, Yarraville, Victoria, retired, deceased.

Creditors, next-of-kin and others having claims in respect of the estate of the abovenamed deceased, who died on 12 October 2020, are required by the administrator, Laura Carrabino, to send particulars to her, care of the undermentioned solicitors, by 27 July 2021, after which date the executor may convey or distribute the assets, having regard only to the claims of which she then has notice.

ZION LEGAL,
Level 11, 456 Lonsdale Street, Melbourne,
Victoria 3000.

ADVERTISEMENT OF ONLINE AUCTION BY THE SHERIFF

On Tuesday 22 June 2021, at 11 am (unless process is stayed or satisfied), all the estate and interest (if any) of the person(s) named below, in the land described below, will be auctioned online by the Sheriff.

Adnan Dogan of 24 Barchester Avenue, Truganina, Victoria 3029, sole proprietor of an estate in fee simple in the land described on Certificate of Title Volume 10934 Folio 674 upon which is erected a House and known as 24 Barchester Avenue, Truganina, Victoria 3029.

The following recordings in the Register affect or may affect the land as at 17 May 2021:

- Registered Mortgage (Dealing Number AH933233Q),
- Registered Caveat (Dealing Number AQ708386S),
- Registered Caveat (Dealing Number AR931323N),
- Covenant (PS523575E).

The Sheriff is unable to provide access to these properties. Refer to the advertisement on realestate.com.au for further information.

Terms: 10% deposit on the fall of the hammer, balance within 14 days unless as stated in particulars of sale in contract of sale. Payment is by EFT only, using OSKO.

NOTE: This is an online auction only, online registration is required, a copy of the registration form can be obtained from the website listed below. All registration forms must be emailed to realestatesection@justice.vic.gov.au prior to the auction to participate.

Please visit the Sheriff's Office Victoria Real Estate Section website at www.justice.vic.gov.au/sheriffrealestate for an information sheet on Sheriff's Auctions, a contract of sale and further information. Alternately, you can contact the Sheriff's Office Victoria Real Estate Section at realestatesection@justice.vic.gov.au

SHERIFF OF VICTORIA

**GOVERNMENT AND OUTER BUDGET
SECTOR AGENCIES NOTICES**

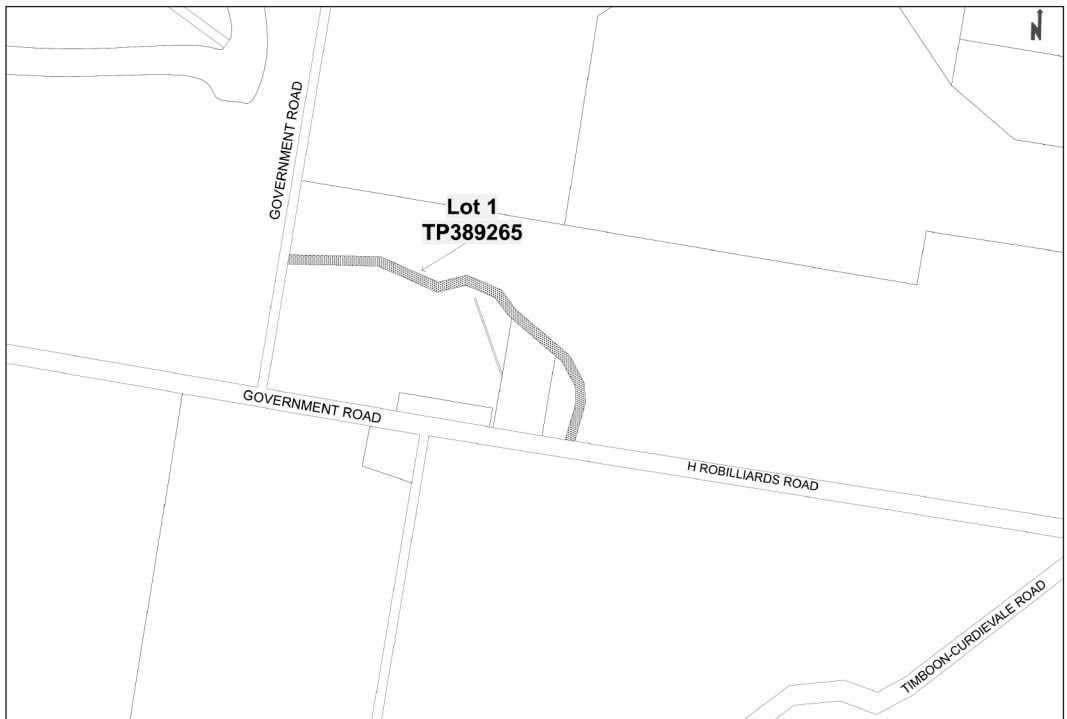


**CORANGAMITE
SHIRE**

DECLARATION OF A ROAD

Parcel of Land Adjacent to H. Robilliards Road, Timboon West

Pursuant to section 11(1) of the **Road Management Act 2004**, the Corangamite Shire Council declares that the land shown hatched on the plan below, being the whole of the land described as Lot 1 on Title Plan 389265, to be a road for the purposes of the **Road Management Act 2004**, on and from the date of the publication of this notice.



ANDREW MASON
Chief Executive Officer

CASEY CITY COUNCIL

Casey Community Local Law 2018

In accordance with a resolution of Casey City Council made on 20 April 2021, notice is given that the resolution made by Casey City Council at its ordinary meeting on 7 November 2019 which purported to amend the Casey Community Local Law 2018 was of no effect due to procedural errors.

The Casey Community Local Law 2018 enacted under Part 5 of the **Local Government Act 1989** by resolution of Casey City Council at its ordinary meeting on 21 November 2017 has remained in force at all times without amendment since it commenced operation on 1 January 2018.

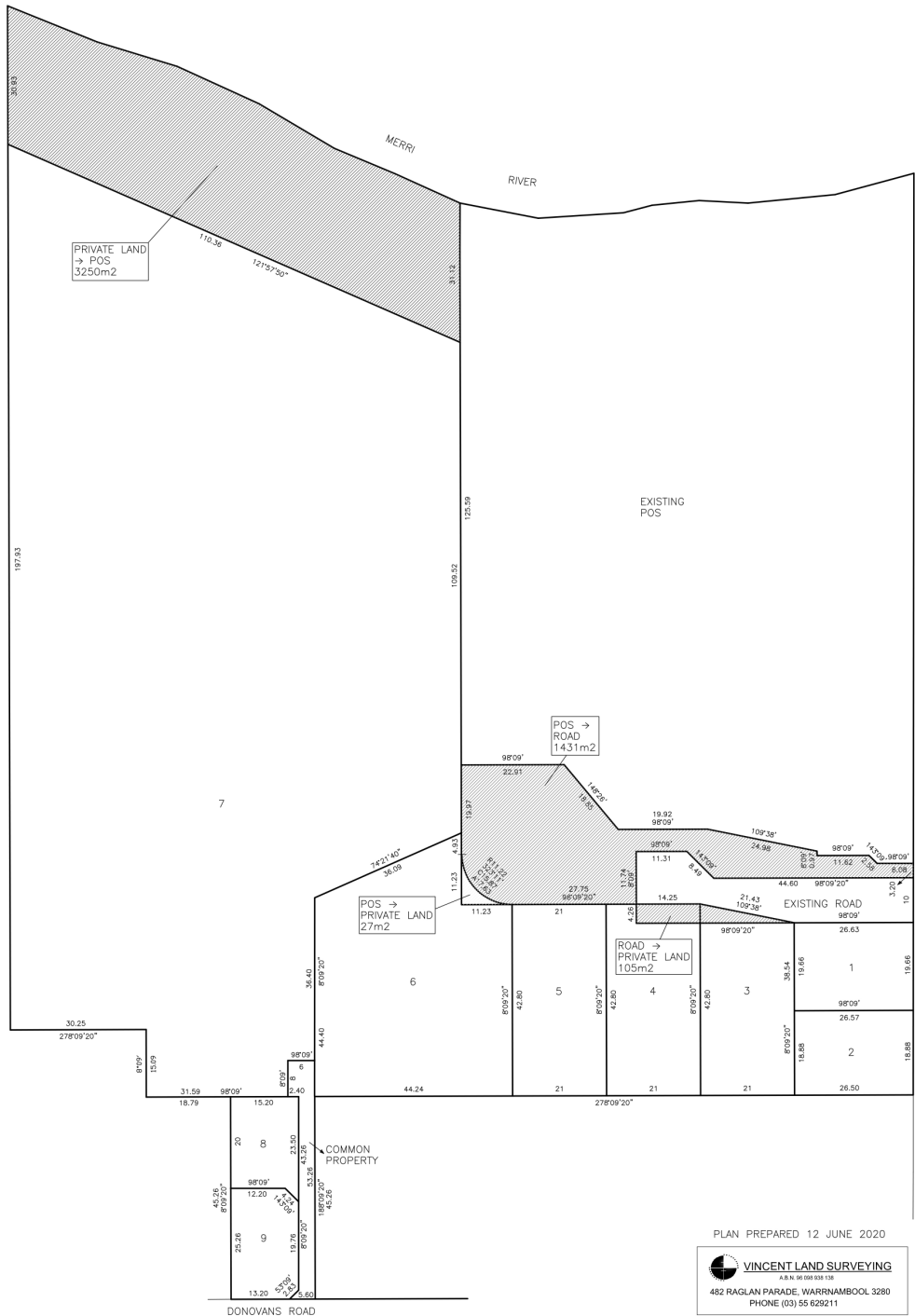
WARRNAMBOOL CITY COUNCIL

123 Queens Road – Discontinuance of Roads

Pursuant to Clause 3 of Schedule 10 of the **Local Government Act 1989**, the Warrnambool City Council at its ordinary meeting held 7 September 2020 resolved to complete a land swap off Queens Road, Warrnambool, as per the below plan.

Council will cede 1563 m² of land contained in 127–135 Queens Road, Warrnambool, Land in the Township of Warrnambool, Parish of Wangoom, County of Villiers being: Part Lot Reserve 1 PS648842 Volume 11387 Folio 792 being a combined total area of 1563 m². In exchange, Council will receive land adjacent to the Merri river front and contiguous with the Queens Road reserve, contained in 123 Queens Road, Warrnambool, Land in the Township of Warrnambool, Parish of Wangoom, County of Villiers being: Part Lot 1 TP137250Y Volume 9776 Folio 734 being an area of 3250 m².

This swap includes the discontinuation of 105 m² of the existing road being transferred to the adjoining landowner. The land from the road is to be transferred subject to the right, power or interest held by Wannon Water in connection with any sewers, drains or pipes under the control of that authority in or near the road.



VIKKI KING
Acting Chief Executive Officer
Warrnambool City Council

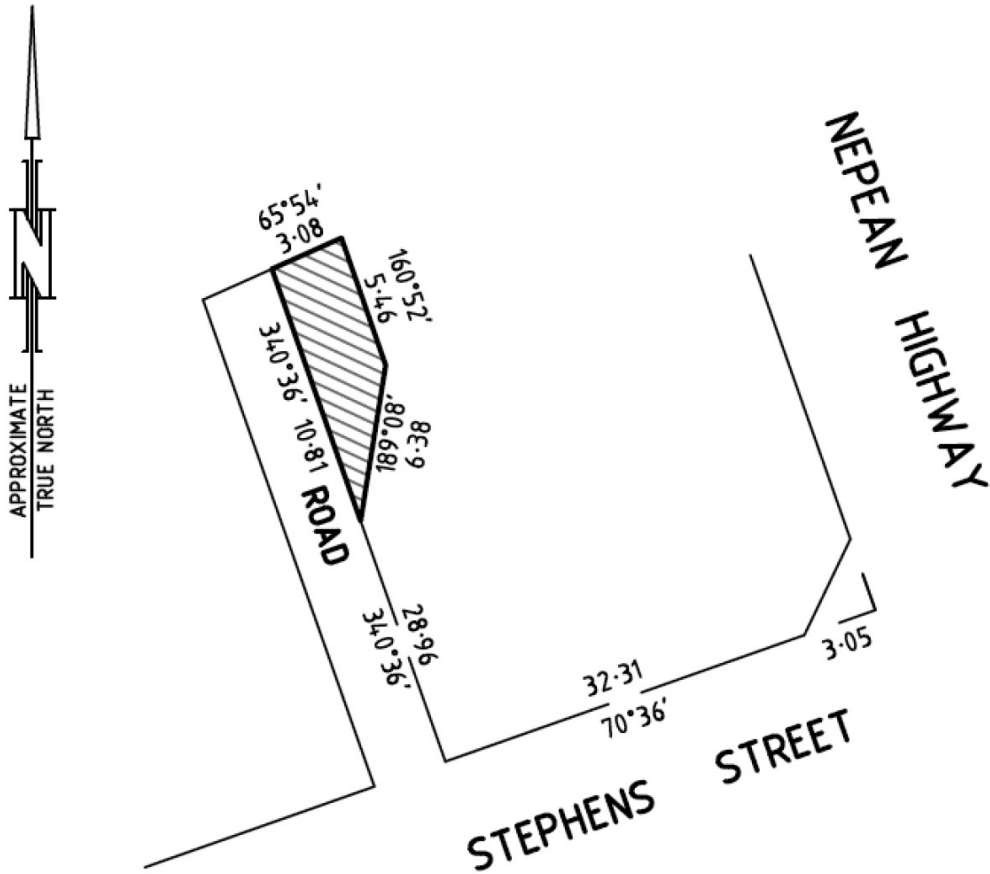


City of
KINGSTON

KINGSTON CITY COUNCIL

Road Discontinuance

At its meeting of 26 April 2021 Council, acting under section 206 and Schedule 10, Clause 3 of the **Local Government Act 1989**, has resolved to discontinue the road shown diagonally hatched on the plan below and sell the land by private treaty.



TIM TAMLIN
Interim Chief Executive Officer
Kingston City Council

Planning and Environment Act 1987**BAYSIDE PLANNING SCHEME**

Notice of the Preparation of an Amendment

Amendment C175bays

The Bayside City Council has prepared Amendment C175bays to the Bayside Planning Scheme.

The land affected by the Amendment is identified as Sandringham Golf Course, Cheltenham Road, Black Rock.

The Amendment proposes to revise the Schedule to the Public Park and Recreation Zone at Clause 36.02 to allow for the Sandringham Golf Course to be included within Advertising Sign Category 3.

You may inspect the Amendment, any documents that support the Amendment and the explanatory report about the Amendment, free of charge, from Thursday 20 May 2021, at the Bayside City Council website: www.bayside.vic.gov.au/current-amendments; during office hours, at the office of the planning authority: Bayside City Council Corporate Centre, 76 Royal Avenue, Sandringham; at the Department of Environment, Land, Water and Planning website: www.delwp.vic.gov.au/public-inspection

Any person who may be affected by the Amendment may make a submission to the planning authority about the Amendment. Submissions must be made in writing giving the submitter's name and contact address, clearly stating the grounds on which the Amendment is supported or opposed and indicating what changes (if any) the submitter wishes to make.

Name and contact details of submitters are required for Council to consider submissions and to notify such persons of the opportunity to attend Council Meetings and any public hearing held to consider submissions. The closing date for submissions is Monday 21 June 2021 at 5:00 pm.

Submissions may be emailed to: planningstrategy@bayside.vic.gov.au (please include 'Amendment C175bays' in the email title/subject line).

Submissions may also be posted to Amendment C175bays, Urban Strategy, Bayside City Council, PO Box 27, Sandringham, Victoria 3191.

The planning authority must make a copy of every submission available at its office and/or on its website for any person to inspect, free of charge, for two months after the Amendment comes into operation or lapses.

MATTHEW CRIPPS
Acting Manager Urban Strategy
Bayside City Council

Planning and Environment Act 1987**MELBOURNE PLANNING SCHEME**

Notice of the Preparation of an Amendment

Amendment C396melb

Melbourne City Council has prepared Amendment C396melb to the Melbourne Planning Scheme.

The land affected by the Amendment is 369 properties and three infrastructure assets in the suburbs of Carlton, Carlton North, East Melbourne, Kensington, Melbourne, North Melbourne, Parkville, South Yarra and West Melbourne. For ease of reference the way individual properties are affected is described in Attachment 1 to the Explanatory Report.

Amendment C396melb proposes to convert the heritage gradings for 346 properties and three infrastructure assets from the A to D grading system to the Significant, Contributory, Non-contributory category system.

Amendment C396melb proposes:

- In Clause 72.04:
 - Amending the incorporated document now titled *Heritage Places Inventory February 2020 Part A (Amended December 2020)* – referred to in the Amendment as *Heritage Places Inventory February 2020 Part A (Amended July 2020)* – by adding the newly converted properties and making changes to the heritage categories for 53 Hawke Street, 55 Hawke Street and 65–67 Peel Street, West Melbourne.
 - Renaming the incorporated document now titled *Heritage Places Inventory February 2020 Part A (Amended December 2020)* – referred to in the Amendment as *Heritage Places Inventory February 2020 Part A (Amended July 2020)* – to the *Heritage Places Inventory March 2021*.

- Deleting the existing incorporated document titled *Heritage Places Inventory February 2020 Part B* from the Melbourne Planning Scheme.
- Introducing a new incorporated document, titled *Heritage Category Conversion Statements of Significance March 2021*, for fifteen previously D-graded buildings in individual Heritage Overlays which have now been assessed as Significant and for one existing Heritage Overlay HO868 which has been expanded to include two additional properties.
- Amending the existing incorporated document titled *West Melbourne Heritage Review 2016: Statement of Significance February 2020* by adding a Statement of Significance for 65–67 Peel Street, West Melbourne.
- Amending the local heritage policies, Clause 22.04 (Heritage Places in the Capital City Zone) and Clause 22.05 (Heritage Places outside the Capital City Zone), to delete the Part B sections, to remove references to the Part A sections and to add the following reference document *Amendment C396 Heritage Category Conversion Review by Lovell Chen and Anita Brady Heritage, March 2021*.
- Amending the Schedule to Clause 72.08 to introduce the new background document *Amendment C396 Heritage Category Conversion Review by Lovell Chen and Anita Brady Heritage, March 2021*.
- Amending planning scheme maps 4HO, 5HO, 8HO, 8HO2 and 11HO to:
 - Revise the boundaries of existing Heritage Overlays to correct pre-existing mapping errors.
 - Revise the boundaries of existing Heritage Overlays HO6 South Yarra Precinct, HO9 Kensington Precinct and HO868 to include previously D-graded buildings which were in individual Heritage Overlays and which have now been assessed to be Contributory to, or Significant within the relevant precinct and delete the relevant individual Heritage Overlays.
 - Delete individual Heritage Overlays for places which have been demolished, or for previously D-graded buildings which have been assessed as below the threshold for local heritage significance.
- Amending the Schedule to Clause 43.01 (Heritage Overlay) to:
 - Amend addresses in the heritage place description to make them consistent with the City of Melbourne property database.
 - Add reference to the Heritage Category Conversion Statements of Significance March 2021 for previously D-graded buildings in individual Heritage Overlays which have been assessed as Significant and for Heritage Overlay HO868.
 - Delete the listings for:
 - Previously D-graded buildings which were in individual Heritage Overlays and which have now been assessed to be Contributory to or Significant within the relevant precinct.
 - Places which have been demolished or for previously D-graded buildings which have been assessed as below the threshold for local significance.

Please note that the Amendment was endorsed by the City of Melbourne's Future Melbourne Committee on 16 March 2021 and subsequently authorised by the Minister for Planning for exhibition. Changes made to the Melbourne Planning Scheme since 16 March 2021 are therefore not reflected in the Amendment and are available at <https://www.planning.vic.gov.au/schemes-and-amendments/browse-planning-scheme/planning-scheme?f.Scheme%7CplanningSchemeName=Melbourne>

You may inspect the Amendment, any documents that support the Amendment and the explanatory report about the Amendment, free of charge, at the Melbourne City Council's website at participate.melbourne.vic.gov.au/Amendment-C396; during office hours, at the office of the planning authority, City of Melbourne, Customer Service Counter, Ground Floor, Melbourne Town Hall Administration Building, 120 Swanston Street, Melbourne, Victoria 3000; at the Department of Environment, Land, Water and Planning website, delwp.vic.gov.au/public-inspection

Any person who may be affected by the Amendment may make a submission to the planning authority about the Amendment. Submissions must be made in writing giving the submitter's name and contact address, clearly stating the grounds on which the Amendment is supported or opposed and indicating what changes (if any) the submitter wishes to make.

Name and contact details of submitters are required for council to consider submissions and to notify such persons of the opportunity to attend council meetings and any public hearing held to consider submissions. The closing date for submissions is Friday 25 June 2021. A submission must be sent to City of Melbourne, GPO Box 1603, Melbourne, Victoria 3001 and marked to the attention of the Team Leader Planning Policy or via email to PlanningPolicy@melbourne.vic.gov.au or as provided for online at participate.melbourne.vic.gov.au/Amendment-C396

The planning authority must comply with public availability requirements and proposes making a copy of every submission available at its office and/or on its website for any person to inspect, free of charge, for two months after the Amendment comes into operation or lapses.

EMMA APPLETON
Director City Strategy

Planning and Environment Act 1987

MORNINGTON PENINSULA PLANNING SCHEME

Notice of the Preparation of an Amendment Amendment C227morn

The Mornington Peninsula Shire Council has prepared Amendment C227morn to the Mornington Peninsula Planning Scheme.

The land affected by the Amendment is:

- the former landfill site of 113–119 Truemans Road, Capel Sound;
- parts of 92 Elizabeth Avenue, Capel Sound;
- 186 Boneo Road, Capel Sound;
- 40 Colchester Road, Rosebud;
- the Drum Drum Alloc Creek section of Hiscock Road, Rosebud;
- 66 Henry Wilson Drive, Rosebud;
- 191A–191 Browns Road, Boneo;

- land affected by Environmental Significance Overlay Schedule 30 (ESO30);
- land affected by Environmental Significance Overlay Schedule 31 (ESO31).

The Amendment proposes to implement the recommendations of the *Tootgarook Wetland Management Plan* (BMT, 2018) and *Extent of Tootgarook Wetland, Mornington Peninsula, Victoria* (Biosis, 2019) by amending the Municipal Strategic Statement, amending existing Environmental Significance Overlays (ESOs), introducing and applying a new schedule to Clause 42.01 (ESO) to the current extent of Tootgarook Wetland and buffers, and rezoning several public land parcels to provide better recognition, protection, maintenance and enhancement of Tootgarook Wetland.

You may inspect the Amendment, any documents that support the Amendment and the explanatory report about the Amendment, free of charge, at the Mornington Peninsula Shire's website at www.mornpen.vic.gov.au/Building-Planning/Strategic-Planning/Planning-Scheme-Amendments; during office hours, at the office of the planning authority: 90 Besgrove Street, Rosebud, Victoria 3939 (Rosebud Office); 2 Queen Street, Mornington, Victoria 3931 (Mornington Office); 21 Marine Parade, Hastings, Victoria 3915 (Hastings Office); or at the Department of Environment, Land, Water and Planning website, www.planning.vic.gov.au/public-inspection

Any person who may be affected by the Amendment may make a submission to the planning authority about the Amendment. Submissions must be made in writing giving the submitter's name and contact address, clearly stating the grounds on which the Amendment is supported or opposed and indicating what changes (if any) the submitter wishes to make.

Name and contact details of submitters are required for council to consider submissions and to notify such persons of the opportunity to attend council meetings and any public hearing held to consider submissions.

The closing date for submissions is 5.00 pm, Friday, 2 July 2021. A submission must be sent to Mornington Peninsula Shire by online form (preferred) – visit www.mornpen.vic.gov.au/Building-Planning/Strategic-Planning/Planning-Scheme-Amendments; email at strategic.admin@mornpen.vic.gov.au, please use 'Amendment C227morn – submission' in the email subject line;

mail – Manager Strategic Planning, Mornington Peninsula Shire, Private Bag 1000, Rosebud Victoria 3939.

The planning authority must make a copy of every submission available at its office and/or on its website for any person to inspect, free of charge, for two months after the Amendment comes into operation or lapses.

KATANYA BARLOW
Manager, Strategic Planning

Planning and Environment Act 1987

STONNINGTON PLANNING SCHEME

Notice of the Preparation of an Amendment Amendment C304ston

Stonnington City Council has prepared Amendment C304ston to the Stonnington Planning Scheme.

The Amendment affects land at the following properties:

- 120–134 Kooyong Road, 1002–1012 (even) Malvern Road and 2B Erskine Street, Armadale (HO640)
- 1–63 Toorak Road and South Yarra Station platforms and canopies, South Yarra (HO150)
- 248–250 Toorak Road and 575–593 Chapel Street, South Yarra (HO642)
- 2–18A and 28–30 (even) Palermo Street, South Yarra (HO128)
- 73–95 (odd) Chomley Street and 15–21 (odd) and 34–38 (even) Packington Place, Prahran (HO386)
- 151 Finch Street, Glen Iris (HO643)
- 546 Orrong Road, Armadale (HO644)
- 35 Larnook Street, Prahran (HO645).

The Amendment proposes to apply permanent heritage controls to the abovementioned properties through the application of one new Heritage Overlay precinct, three individual Heritage Overlays and extensions and revisions to four existing precincts. The Amendment also proposes to make subsequent changes to setback requirements within the Activity Centre Zone and deletes properties (on Packington Place) from the Design and Development Overlay and Neighbourhood Character Overlay.

You may inspect the Amendment, any documents that support the Amendment and the explanatory report about the Amendment, free of charge, on the City of Stonnington website, <https://www.stonnington.vic.gov.au/c304ston>

Any person who may be affected by the Amendment may make a submission to the planning authority. Submissions must be made in writing giving the submitter's name and contact address, clearly stating the grounds on which the Amendment is supported or opposed and indicating what changes (if any) the submitter wishes to make.

Name and contact details of submitters are required for Council to consider submissions and to notify such persons of the opportunity to attend Council meetings and any public hearing held to consider submissions. In accordance with the **Planning and Environment Act 1987**, Council must make available for inspection a copy of any submissions made.

The closing date for submissions is 21 June 2021. A submission must be sent to City Strategy, Stonnington City Council, PO Box 58, Malvern, Victoria 3144; or strategicplanning@stonnington.vic.gov.au

The following proposed panel hearing dates have been set for this Amendment:

- Directions Hearing: Monday 9 August 2021 at 10 am.
- Panel Hearing: To be held at least four weeks after the Directions Hearing, with dates to be confirmed at the Directions Hearing. (The Panel has advised that parties should reserve week of 11 October 2021 as a possible option.)

SUSAN PRICE
Manager City Strategy

Creditors, next-of-kin and others having claims against the estate of any of the undermentioned deceased persons are required to send particulars of their claims to State Trustees Limited, ABN 68 064 593 148, of 1 McNab Avenue, Footscray, Victoria 3011, the personal representative, on or before 21 July 2021, after which date State Trustees Limited may convey or distribute the assets, having regard only to the claims of which State Trustees Limited then has notice.

- FORBES-FAULKNER, Ian, late of Unit 92, 1449 Calder Highway, Marong, Victoria 3515, deceased, who died on 25 March 2021.
- GILLESPIE, Robert, late of Unit 5, 7 Mt Kitchener Avenue, Marysville, Victoria 3779, deceased, who died on 1 December 2020.
- GRAHAM, John Edmund, late of 811a Bridge Inn Road, Doreen, Victoria 3754, pensioner, deceased, who died on 13 November 2020.
- HEETEBRY, Dirk Levinus Geert, late of Unit 2, 59 Blantyre Avenue, Chelsea, Victoria 3196, deceased, who died on 17 December 2020.
- JELOVIC, Yvonne, late of 13 Lamplighter Court, Whittlesea, Victoria 3757, deceased, who died on 13 December 2020.
- MASON, Tom Harry, late of Bupa Aged Care, 122–124 Maroondah Highway, Croydon, Victoria 3136, deceased, who died on 4 August 2018.
- POVAH, Daniel Norman, late of House 47, Bentleys Aged Care, Harpin Street, Bendigo, Victoria 3550, deceased, who died on 29 December 2020.
- WHYTE, Ann-Marie, late of 8 Gona Street, Morwell, Victoria 3840, deceased, who died on 7 August 2020.
- Dated 12 May 2021
-
- Creditors, next-of-kin and others having claims against the estate of any of the undermentioned deceased persons are required to send particulars of their claims to State Trustees Limited, ABN 68 064 593 148, of 1 McNab Avenue, Footscray, Victoria 3011, the personal representative, on or before 22 July 2021, after which date State Trustees Limited may convey or distribute the assets, having regard only to the claims of which State Trustees Limited then has notice.
- BARNETT, John Paul, late of Port Phillip Prison, 451 Dohertys Road, Truganina, Victoria 3029, deceased, who died on 25 December 2020.
- BASCOMBE, Gwendoline Audrey, late of Bupa Aged Care Bonbeach, 53–59 Broadway, Bonbeach, Victoria 3196, deceased, who died on 28 February 2021.
- GEORGE, Colin Charles, late of Unit 20, 1 Park Place, Fitzroy North, Victoria 3068, deceased, who died on 7 November 2020.
- GHERDEVICH, Aris, late of Arcare Hampstead, 31 Hampstead Road, Maidstone, Victoria 3012, deceased, who died on 2 March 2021.
- HYNAM, Jason Heath Edward, late of 1 Tuffs Court, Corio, Victoria 3214, deceased, who died on 6 December 2020.
- LUXFORD, Catherine Joan, late of Unit 10, 2 Virginia Street, Eaglehawk, Victoria 3556, deceased, who died on 15 November 2020.
- MARSHALL, Brian David, late of Wintringham Hostel, 79 Swallow Street, Port Melbourne, Victoria 3207, deceased, who died on 20 February 2021.
- MATCHAN, Lavana Josephine, late of Victoria Grange Aged Care, 502–514 Burwood Highway, Vermont South, Victoria 3133, retired, deceased, who died on 19 January 2021. Date of Grant 12 May 2021.
- NAGAPEN, Keith, late of 1/127 Holmes Street, Northcote, Victoria 3070, deceased, who died on 24 November 2020.
- PROTO, Mario Pantaleone, late of 9 Poath Road, Murrumbeena, Victoria 3163, retired, deceased, who died on 11 March 2021.
- RILEY, Karen Gwenneth, late of Unit 1, 195 Scott Street, Warracknabeal, Victoria 3393, deceased, who died on 26 October 2020.
- SMITH, Malcolm Sydney, late of Unit 2, 1 Campbell Street, Frankston, Victoria 3199, deceased, who died on 31 January 2021.
- STANFORD, Richard Martin, late of 64 Hutton Road, Keysborough, Victoria 3173, deceased, who died on 30 December 2020.
- THOMAS, Jacinta Ellen, late of Unit 55, 360 Cheltenham Road, Keysborough, Victoria 3173, manager, deceased, who died on 2 February 2021.
- TREMAINE, David Jason, late of 6 Joyce Avenue, Oakleigh South, Victoria 3167, deceased, who died on 7 January 2021.
- Dated 13 May 2021
-

Creditors, next-of-kin and others having claims against the estate of any of the undermentioned deceased persons are required to send particulars of their claims to State Trustees Limited, ABN 68 064 593 148, of 1 McNab Avenue, Footscray, Victoria 3011, the personal representative, on or before 23 July 2021, after which date State Trustees Limited may convey or distribute the assets, having regard only to the claims of which State Trustees Limited then has notice.

BENSON, Elizabeth Janette, late of Unit 44, 37–43 Collins Street, Drysdale, Victoria 3222, deceased, who died on 6 June 2020.

BROUWER, Riemer, late of Unit 2, 5 Arthur Street, Briar Hill, Victoria 3088, retired, deceased, who died on 24 November 2020.

GANNON, George Alexander, late of Nyah District Aged Care Service, 5 Monash Avenue, Nyah West, Victoria 3595, deceased, who died on 21 February 2021.

LAYER, Michael Gary, late of Regis Aged Care, 382–404 Ontario Avenue, Mildura, Victoria 3500, deceased, who died on 8 January 2021.

SMITH, Evelyn Nancy, late of Room 17, 23 Sloan Avenue, Leongatha, Victoria 3953, deceased, who died on 27 December 2020.

TAYLOR, Marjorie, late of Moran Nursing Home, 27–29 Sylvania Road, Sylvania, New South Wales 2224, retired, deceased, who died on 2 January 2021.

THOMPSON, Betty Lorraine, late of Craigcare Pascoe Vale Aged Care, 1A Virginia Street, Pascoe Vale, Victoria 3044, deceased, who died on 5 May 2020.

UPTON, Valerie Anne, late of Carrum Downs Aged Care, 80 William Road, Carrum Downs, Victoria 3201, deceased, who died on 28 January 2021.

WARD, Robert James, late of 3463 Warburton Highway, Warburton, Victoria 3799, deceased, who died on 11 January 2021.

Dated 14 May 2021

Crown Land (Reserves) Act 1978

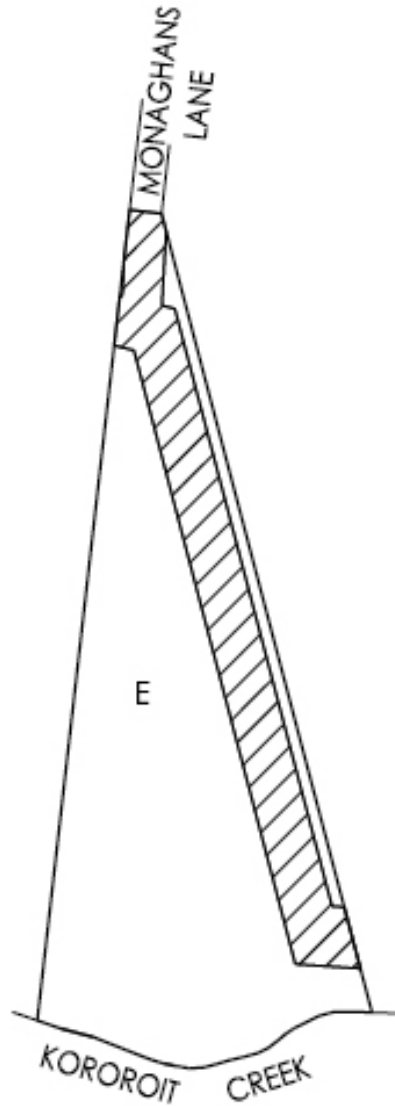
ORDER GIVING APPROVAL TO GRANT A LICENCE UNDER SECTION 17B

Under section 17B(1A) of the **Crown Land (Reserves) Act 1978**, I, Matthew Jackson, Chief Executive Officer of Parks Victoria, as delegate for the Minister for Energy, Environment and Climate Change, being satisfied that there are special reasons which make the granting of a licence reasonable and appropriate in the particular circumstances and that to do this will not be substantially detrimental to the use and enjoyment of any adjacent land reserved under the **Crown Land (Reserves) Act 1978**, approve the granting of a licence by Parks Victoria to Western Region Water Corporation (trading as Western Water) over the land described in the Schedule below and, in accordance with section 17B(3A)(b) of the **Crown Land (Reserves) Act 1978**, state that –

- (a) there are special reasons which make granting a Licence reasonable and appropriate in the particular circumstances; and
- (b) to do this will not be substantially detrimental to the use and enjoyment of any adjacent land reserved under the **Crown Land (Reserves) Act 1978**.

SCHEDULE

The area of land shown hatched on the following plan, being part of Crown Allotment E on Plan 360688 (known as Clarke Road Streamside Reserve) which is land temporarily reserved for Conservation of an Area of Natural Interest by Order in Council dated 13 November 1982.



Reference: CA-1857

Dated 20 May 2021

MATTHEW JACKSON
Chief Executive Officer
Parks Victoria

Electricity Industry Act 2000

NOTICE OF VARIATION OF LICENCE TO SELL ELECTRICITY BY RETAIL

The Essential Services Commission (the commission) gives notice under section 30(b) of the **Electricity Industry Act 2000** (Act) that, pursuant to section 29(1) of the Act the commission has by agreement varied the licence issued to ERM Power Retail Pty Ltd to reflect its change of name to Shell Energy Retail Pty Ltd and to require notification to the commission of any change of control.

The licence was varied on 10 May 2021.

KATE SYMONS
Chairperson

Gas Industry Act 2001

NOTICE OF VARIATION OF LICENCE TO SELL GAS BY RETAIL

The Essential Services Commission (the commission) gives notice under section 39(b) of the **Gas Industry Act 2001** (Act) that, pursuant to section 38(1) of the Act the commission has by agreement varied the licence issued to ERM Power Retail Pty Ltd to reflect its change of name to Shell Energy Retail Pty Ltd and to require notification to the commission of any change of control.

The licence was varied on 10 May 2021.

KATE SYMONS
Chairperson

Fisheries Act 1995

FURTHER QUOTA ORDER FOR THE VICTORIAN ROCK LOBSTER FISHERY

I, Travis Dowling, Chief Executive Officer of the Victorian Fisheries Authority, as delegate of the Minister for Fishing and Boating and having undertaken consultation in accordance with section 3A of the **Fisheries Act 1995** (the Act), make the following Further Quota Order under section 64A of the Act for the Rock Lobster Fishery.

1. This Further Quota Order applies to the period commencing on 1 July 2021 and ending on 30 June 2022.
2. The total allowable catch for the Rock Lobster Fishery (Eastern Zone) for the quota period commencing 1 July 2021 and ending 30 June 2022 is 32 tonnes of rock lobster.
3. The quantity of rock lobsters comprising a quota unit for the quota period in the Rock Lobster Fishery (Eastern Zone) is 32 kilograms.¹
4. The total allowable catch for the Rock Lobster Fishery (Western Zone) for the quota period commencing 1 July 2021 and ending 30 June 2022 is 246 tonnes of rock lobster.
5. The quantity of rock lobsters comprising a quota unit for the quota period in the Rock Lobster Fishery (Western Zone) is 67.70 kilograms.²

Notes

- ¹ As specified in the Initial Quota Order, there are 1000 individual quota units for the Rock Lobster Fishery (Eastern Zone).
- ² As specified in the Initial Quota Order (amended in 2009), there are 3633.48 individual quota units for the Rock Lobster Fishery (Western Zone).

Dated 11 May 2021

TRAVIS DOWLING
Chief Executive Officer
Victorian Fisheries Authority

Fisheries Act 1995**FURTHER QUOTA ORDER UNDER SECTION 64A FOR THE
EASTERN OCTOPUS ZONE OF THE VICTORIAN OCTOPUS FISHERY**

I, Travis Dowling, Chief Executive Officer of the Victorian Fisheries Authority, as delegate of the Minister for Fishing and Boating and having undertaken consultation in accordance with section 3A of the **Fisheries Act 1995** (the Act), make the following Further Quota Order under section 64A of the Act for the eastern octopus zone for the Victorian octopus fishery.

1. This Further Quota Order applies for the period commencing 1 July 2021 and ending on 30 June 2022, both dates inclusive (the quota period).
2. The total allowable catch in the eastern octopus zone for the Victorian octopus fishery for the quota period is 68.7 tonnes.
3. The quantity of octopus comprising a quota unit in the eastern octopus zone for the quota period is 68.7 kilograms.

This Order commences on 1 July 2021 and remains in force until the end of 30 June 2022.

Note

There are 1000 individual quota units for the eastern zone of the Octopus Fishery.

No Octopus Fishery Access Licences authorising fishing in the central octopus zone or the western octopus zone of the Victorian octopus fishery are to be issued until further notice, under a Ministerial Direction pursuant to section 61 of the **Fisheries Act 1995**.

Dated 12 May 2021

TRAVIS DOWLING
Chief Executive Officer
Victorian Fisheries Authority

Flora and Fauna Guarantee Act 1988**NOTICE OF FINAL RECOMMENDATIONS OF
THE SCIENTIFIC ADVISORY COMMITTEE****Item supported for listing**

In accordance with section 16F of the **Flora and Fauna Guarantee Act 1988** (the Act), the Scientific Advisory Committee (SAC) has made a final recommendation to support the nomination of the following item for addition to the Threatened List.

Eligibility for listing is outlined in section 16E of the Act (Taxon assessed by another jurisdiction as to its risk of extinction in Australia) and criteria by which the eligibility for listing is determined are outlined in the Flora and Fauna Guarantee Regulations 2020.

Item number	Taxon	Criteria satisfied
888	<i>Neophoca cinerea</i> Australian Sea-lion	s16E

Item 888 is eligible for addition to the Threatened List under section 16E of the Act.

Item not supported for listing

In accordance with section 16F of the **Flora and Fauna Guarantee Act 1988** (the Act), the SAC has made a final recommendation not to support the nomination of the following item for addition to the Processes List.

Eligibility for listing is outlined in section 16 of the Act and criteria by which the eligibility for listing is determined are outlined in the Flora and Fauna Guarantee Regulations 2020.

Item number	Potentially Threatening Process	Criteria satisfied
886	'Invasion of native vegetation habitat by Karamu <i>Coprosma robusta</i> '	None

The SAC considers that item 886 is ineligible for addition to the Processes List as it does not satisfy at least one of the criteria for listing.

Forests Act 1958**ROAD CLOSURES GUNBOWER ISLAND 2021**

Section 21(1)(ea) Determination

Section 21(1)(ea) of the **Forests Act 1958** provides that the whole or any part of a road or track constructed or maintained by the Secretary may be closed temporarily by the erection of barriers.

Therefore I, Adrian Parker, Acting District Manager, Murray Goldfields, determine under section 21(1)(ea) of the **Forests Act 1958** that the roads indicated in Schedule 1 hereto appended are roads which are closed for the periods indicated.

Schedule 1- Seasonal Road Closures Pursuant to the Forests Act 1958.

Local Government Area	Forest	Road Name	Road Number	Description	Act	Closure Date From	Closure Date To
Gannawarra	Gunbower State Forest	Five Sleeper Track	V11035 (5D)	Five Sleeper Track from Rifle Butts Track to River Track	Forests Act 1956	20/05/2021	31/12/2021
Gannawarra	Gunbower State Forest	Thompson Track	V11038 (5D)	Thompson Track from Five Sleeper Track to River Track	Forests Act 1956	20/05/2021	31/12/2021

Dated 12 May 2021

ADRIAN PARKER
Acting District Manager, Murray Goldfields, Loddon Mallee
as delegate of the Secretary to the
Department of Environment, Land, Water and Planning

Geographic Place Names Act 1998**NOTICE OF REGISTRATION OF GEOGRAPHIC NAMES**

The Registrar of Geographic Names hereby gives notice of the registration of the undermentioned place names.

Feature Naming:

Change Request Number	Place Name	Naming Authority and Location
—	John Cain Arena	Melbourne Olympic Parks Located at 35 Olympic Boulevard, Melbourne (Previously known as Hisense Arena) For further details see map at www.land.vic.gov.au/place-naming
—	Grand Slam Oval	Melbourne Olympic Parks Located at 35 Olympic Boulevard, Melbourne (Previously known as Old Scotch Oval) For further details see map at www.land.vic.gov.au/place-naming

—	Tennis HQ	Melbourne Olympic Parks Located at 200 Batman Avenue, Melbourne For further details see map at www.land.vic.gov.au/place-naming
—	The National Tennis Centre	Melbourne Olympic Parks Located at 35 Olympic Boulevard, Melbourne For further details see map at www.land.vic.gov.au/place-naming
—	Centrepiece	Melbourne Olympic Parks Located at 200 Batman Avenue, Melbourne For further details see map at www.land.vic.gov.au/place-naming
CR 138565	Kennedy Park	Melbourne City Council Located at 99–107 Kavanagh Street, Southbank For further details see map at www.land.vic.gov.au/place-naming
CR 138565	Wominjeka Park	Melbourne City Council Located at 185 Rosslyn Street West, Melbourne For further details see map at www.land.vic.gov.au/place-naming

Road Naming:

Change Request Number	Road Name	Locality	Naming Authority and Location
CR 135090	Kelvin Lane	Newtown	Greater Geelong City Council Located between Prospect Road and Aphrasia Street, Newtown
CR 137936	Kilmore-Lancefield Road	Kilmore	Mitchell Shire Council Segment of road between Sutherland Street and the intersection of Sydney and Powlett Streets previously known as Foote Street, Kilmore
—	Wangim Walk	Geelong	Department of Environment, Land, Water and Planning Located over Corio Bay adjacent to the Royal Geelong Yacht Club beside Cunningham Pier

Geographic Names Victoria

Land Use Victoria

2 Lonsdale Street

MELBOURNE 3000

CRAIG L. SANDY
Registrar of Geographic Names

Health Complaints Act 2016

Section 95

PROHIBITION ORDER

This Prohibition Order is made pursuant to section 95 of the **Health Complaints Act 2016** (Act).

The Health Complaints Commissioner (Commissioner) has made this Prohibition Order because the Commissioner has completed an investigation under Part 4 of the Act and is satisfied that:

- the general health service provider named below has contravened a code of conduct applying to the general health service, and
- it is necessary to make this Prohibition Order to avoid a serious risk to the health, safety or welfare of the public.

Name of the general health service provider on whom the Prohibition Order is imposed:	Aliaa Mohammed Elmetwally Ismaeil Sherif of Wheelers Hill in the State of Victoria also trading as 'The Feel Young Again Clinic' and/ or 'The Good Life Anti-Ageing Clinic'
Date this Prohibition Order is made:	22 April 2021
Date on which this Prohibition Order expires:	Until varied or revoked by order of the Commissioner.
Effect of this Prohibition Order:	<ol style="list-style-type: none"> 1. The general health service provider named above must not: <ul style="list-style-type: none"> • advertise or cause to be advertised, or • offer or cause to be offered, or • provide or cause to be provided any general health service (paid or otherwise, in a clinical or non-clinical capacity). 2. The general health service provider named above must not establish, direct or otherwise operate any business that provides any general health service (paid or otherwise, in a clinical or non-clinical capacity). 3. The general health service provider named above must display a copy of this Prohibition Order prominently at their business premises and ensure that it is easily visible to the public. 4. The general health service provider named above must publish a copy of this Prohibition Order prominently on the homepage of any website or social media platform she uses to offer or promote any general health services. Including but not limited to https://www.thegoodlifeantiageing.com.au/

In this Prohibition Order 'general health service' and 'general health service provider' have the same meaning as in section 3 of the **Health Complaints Act 2016**.

This Prohibition Order takes effect on the service of the Prohibition Order on the general health service provider to whom it applies.

This Prohibition Order will be published in the Victoria Government Gazette and on the website of the Health Complaints Commissioner at www.hcc.vic.gov.au

KAREN CUSACK
Health Complaints Commissioner

Health Complaints Act 2016

Section 94

ORDER TO REVOKE AN INTERIM PROHIBITION ORDER

On 21 April 2021, pursuant to section 90 of the **Health Complaints Act 2016** (Act), the Health Complaints Commissioner (Commissioner) made an Interim Prohibition Order against the general health service provider named below. That Interim Prohibition Order was due to expire on 13 July 2021.

Pursuant to section 94 of the Act, the Commissioner has decided to make an Order to revoke that Interim Prohibition Order (the Revocation Order).

Name of the general health service provider to which the Revocation Order applies:	Aliaa Mohammed Elmetwally Ismaeil Sherif of Wheelers Hill in the State of Victoria also trading as 'The Feel Young Again Clinic' and/or 'The Good Life Anti-Ageing Clinic'
Date and time of the Revocation Order:	5 May 2021 at 11.59 pm
Effect of the Revocation Order:	The Interim Prohibition Order made by the Commissioner on 21 April 2021 is revoked.
Reason for the Revocation Order:	The Commissioner's investigation has been finalised. To avoid a serious risk to the health, safety or welfare of the public, the Commissioner has decided to make a Prohibition Order under the Act. Accordingly, it is appropriate to revoke the Interim Prohibition Order made on 21 April 2021. A copy of the Prohibition Order will be published in the Victoria Government Gazette and on the internet site of the Health Complaints Commissioner.

In this Revocation Order 'general health service' and 'general health service provider' have the same meaning as in section 3 of the **Health Complaints Act 2016**.

This Revocation Order takes effect on the service of this Order on the general health service provider to whom it applies.

In accordance with section 94 of the Act, this Revocation Order will be published in the Victoria Government Gazette and on the internet site of the Health Complaints Commissioner, www.hcc.vic.gov.au

KAREN CUSACK
Health Complaints Commissioner

Health Complaints Act 2016

Section 90

INTERIM PROHIBITION ORDER

This Interim Prohibition Order is made pursuant to section 90 of the **Health Complaints Act 2016**.

The Health Complaints Commissioner (Commissioner) has made this Interim Prohibition Order because the Commissioner reasonably believes that the general health service provider named below has contravened a code of conduct applying to the general health service being provided and is satisfied that it is necessary to make this order to avoid a serious risk to the health, safety or welfare of the public.

Name of the general health service provider on whom the Interim Prohibition Order is imposed:	Rama Prasad (ABN: 34 650 182 280) of Bondi Junction in the State of New South Wales
Date this Interim Prohibition Order is made:	3 May 2021
Date on which this Interim Prohibition Order expires:	An Interim Prohibition Order can remain in force for up to 12 weeks. This Interim Prohibition Order will remain in force until 25 July 2021 while an investigation is conducted unless it is revoked before that date.
Effect of this Interim Prohibition Order:	<ol style="list-style-type: none"> 1. The general health service provider named above must not, directly or indirectly: <ol style="list-style-type: none"> a. advertise or cause to be advertised, b. offer or cause to be offered, c. provide or cause to be provided, or d. establish, direct or otherwise operate any business that either advertises, offers or provides (or causes to be advertised, offered or provided) any general health service, paid or otherwise, in a clinical or non-clinical capacity. 2. The general health service provider named above must display a copy of this Interim Prohibition Order prominently at any premises where he provides any general health service and must ensure that it is easily visible to the public. 3. The general health service provider named above must publish a copy of this Interim Prohibition Order prominently on the homepage, in a manner easily visible to the public, of any website or social media platform he uses to promote himself or the supply of any goods or services.

In this Interim Prohibition Order ‘general health service’ and ‘general health service provider’ have the same meaning as in section 3 of the **Health Complaints Act 2016**.

This Interim Prohibition Order takes effect on the service of the order on the general health service provider to whom it applies.

This Order will be published in the Victoria Government Gazette and on the internet site of the Health Complaints Commissioner, www.hcc.vic.gov.au

KAREN CUSACK
Health Complaints Commissioner

Health Complaints Act 2016

Section 90

INTERIM PROHIBITION ORDER

This Interim Prohibition Order is made pursuant to section 90 of the **Health Complaints Act 2016**.

The Health Complaints Commissioner (Commissioner) has made this Interim Prohibition Order because the Commissioner reasonably believes that the general health service provider named below has contravened a code of conduct applying to the general health service being provided and is satisfied that it is necessary to make this order to avoid a serious risk to the health, safety or welfare of the public.

Name of the general health service provider on whom the Interim Prohibition Order is imposed:	Geoffrey Lane of East Geelong in the State of Victoria
Date this Interim Prohibition Order is made:	10 May 2021
Date on which this Interim Prohibition Order expires:	An Interim Prohibition Order can remain in force for up to 12 weeks. This Interim Prohibition Order will remain in force until 1 August 2021 while an investigation is conducted unless it is revoked before that date.
Effect of this Interim Prohibition Order:	<ol style="list-style-type: none"> 1. The general health service provider named above must not, directly or indirectly: <ul style="list-style-type: none"> ● advertise or cause to be advertised, or ● offer or cause to be offered, or ● provide or cause to be provided, or ● establish, direct or otherwise operate any business that either advertises, offers or provides (or causes to be advertised, offered or provided) any general health service (paid or otherwise, in a clinical or non-clinical capacity) to any female clients who are not already a current client as at the date of this Interim Prohibition Order. 2. The general health service provider named above must prominently display a copy of this Interim Prohibition Order at his business premises and ensure that it is easily visible to the public. 3. In addition to prominently displaying a copy of this Interim Prohibition Order at his business premises, the general health service provider named above must bring this Interim Prohibition Order to the attention of all his current female clients at the commencement of the next appointment with that female client after the making of the Interim Prohibition Order, by providing her with a copy of this Order. 4. The general health service provider named above must publish a copy of this Interim Prohibition Order, in a manner that is easily visible to the public, on the homepage of any website or social media platform he uses to offer or promote any general health services, including, but not limited to, the following sites: <ol style="list-style-type: none"> a. https://bodiandmind.com.au/ b. https://www.halaxy.com/profile/mr-geoffrey-lane/psychotherapist/402941

In this Interim Prohibition Order ‘general health service’ and ‘general health service provider’ have the same meaning as in section 3 of the **Health Complaints Act 2016**.

This Interim Prohibition Order takes effect on the service of the order on the general health service provider to whom it applies.

This Order will be published in the Victoria Government Gazette and on the internet site of the Health Complaints Commissioner, www.hcc.vic.gov.au

KAREN CUSACK
Health Complaints Commissioner

Pipelines Act 2005

Section 70

SIGNIFICANT ALTERATION TO AUTHORISED ROUTE

PIPELINE LICENCE NUMBER	PL251
NAME OF LICENSEE	1. Cooper Energy (CH) Pty Ltd 2. Peedamullah Petroleum Pty Ltd 3. Mitsui E&P Australia Pty Ltd
ADDRESS(ES) OF LICENSEE	1. Level 8, 70 Franklin Street, Adelaide, South Australia 5000. 2. Level 11, Exchange Plaza, 2 The Esplanade, Perth, Western Australia 6000. 3. Level 11, Exchange Plaza, 2 The Esplanade, Perth, Western Australia 6000.
AUTHORISED ROUTE	From the shore crossing at Two Mile Bay, approximately 2 km west of Port Campbell to the existing TXU Underground Gas Storage facility located at Iona as indicated on drawing number 1086_MAP050_v2_EA.mxd dated 8 September 2004.
ALTERATION	1. The alteration is to connect the Casino Henry Netherby pipeline (PL251) and the Minerva pipeline (PL228) that will involve the construction of a tie-in connection (approximately 10 m) at the crossover point of the pipelines. As from today: 2. The route of the pipeline starts at the shore crossing at Two Mile Bay, approximately 2 km west of Port Campbell and ends at the existing Iona Gas Facility located at Iona. 3. The route is shown by the red line and green line on Drawing Number AGPPT_OVR_015_01J Rev 01J.

CONDITIONS

For that part of the authorised route that is subject to alteration, the following conditions apply:

- a. Maximum Allowable Operating Pressure: 15.3 MPag
- b. Contents: Gaseous and Liquid Hydrocarbons
- c. Length: 10 m
- d. Steel grade: API Spec 5L X60
- e. Nominal Diameter: 250 mm
- f. Wall thickness: 12.7 mm
- g. Depth of burial: in accordance with AS 2885
- h. Corrosion coating: 1.0 mm High Density Polyethylene (HDPE)

- i. A cathodic protection system
- j. Three 50 mm nominal bore corrosion inhibitor, methanol and glycol supply lines installed in the same trench together with a fibre optical communications and control cable.

Dated 7 May 2021

DON HOUGH
Principal, Pipeline Regulation
Delegate of the Minister for Energy, Environment and Climate Change

Plant Biosecurity Act 2010

ORDER DECLARING A RESTRICTED AREA IN VICTORIA NEAR KERANG FOR THE CONTROL OF QUEENSLAND FRUIT FLY

I, Mary-Anne Thomas, Minister for Agriculture, being of the reasonable belief that the exotic pest Queensland fruit fly (*Bactrocera tryoni* (Froggatt)) is present in Victoria, make the following Order under section 32(1) of the **Plant Biosecurity Act 2010** –

1. Objectives

The objectives of this Order are –

- (a) to declare a restricted area for the control of Queensland fruit fly in Victoria; and
- (b) to specify the prohibitions, restrictions and requirements which are to operate in relation to the restricted area.

2. Authorising provision

This Order is made under section 32(1) of the **Plant Biosecurity Act 2010**.

3. Commencement

This Order comes into operation on the date of publication in the Government Gazette.

4. Revocation

The Order made under section 32(1) of the **Plant Biosecurity Act 2010** on 19 May 2020, entitled *Order declaring a restricted area in Victoria near Kerang for the control of Queensland fruit fly*, and published in Victoria Government Gazette S251 on 21 May 2020 at pages 4–6, is revoked.

5. Definitions

In this Order –

Queensland fruit fly host material means the plants specified in Clause 7.

6. Declaration of a restricted area for the control of Queensland fruit fly

The area described in the Schedule is declared to be a restricted area for the control of Queensland fruit fly.

7. Affected plants

This Order affects the following plants, and the fruits of such plants –

Abiu	Eggplant	Nectarine
Acerola	Feijoa	Orange
Apple	Fig	Passionfruit
Apricot	Goji Berry	Pawpaw
Avocado	Granadilla	Peach
Babaco	Grape	Peacharine
Banana	Grapefruit	Pear

Black Sapote	Grumichama	Pepino
Blackberry	Guava	Persimmon
Blueberry	Hog Plum	Plum
Boysenberry	Jaboticaba	Plumcot
Brazil Cherry	Jackfruit	Pomegranate
Breadfruit	Jew Plum	Prickly Pear
Caimito (Star Apple)	Ju Jube	Pummelo
Cape Gooseberry	Kiwifruit	Quince
Capsicum	Lemon	Rambutan
Carambola (Starfruit)	Lime	Raspberry
Cashew Apple	Loganberry	Rollinia
Casimiroa (White Sapote)	Longan	Santol
Cherimoya	Loquat	Sapodilla
Cherry	Lychee	Shaddock
Chilli	Mandarin	Soursop
Citron	Mango	Strawberry
Cocoa Berry	Mangosteen	Sweetsop (Sugar Apple)
Cumquat	Medlar	Tamarillo
Custard Apple	Miracle Fruit	Tangelo
Date	Mulberry	Tomato
Durian	Nashi	Wax Jambu (Rose Apple).

8. Prohibitions, restrictions and requirements

- (1) The removal of any host material from the restricted area described in Clause 6 and the Schedule is prohibited.
- (2) Subclause (1) does not apply to a person who removes any host material from the restricted area under and in accordance with a permit issued by an inspector under the Act and complies with any conditions set out in the permit.

9. Expiry

This Order remains in force for a period of 12 months after the day that it is published in the Government Gazette.

Schedule

The area of land bounded by a line commencing at the intersection of the Murray River and Grigg Road, then in a southerly direction along Grigg Road, which becomes Kerang–Koondrook Road, to the intersection of Kerang–Koondrook Road and Airport Road, then in a westerly direction along Airport Road to the intersection of Airport Road and the Murray Valley Highway, then in a southerly direction along the Murray Valley Highway to the intersection of the Murray Valley Highway and Collins Road, then in a southerly direction along Collins Road to the intersection of Collins Road and Old Kerang Road, then in a westerly direction along Old Kerang Road to the intersection of Old Kerang Road and Taverner Road, then in a north westerly direction along Taverner Road to the intersection of Taverner Road and Smith Road, then in a westerly direction along Smith Road to the intersection of Smith Road and Boort–Kerang Road, then in a northerly direction along

Boort–Kerang Road to the intersection of Boort–Kerang Road and Shelley Lane, then in a westerly direction along Shelley Lane to the intersection of Shelley Lane and Dip Road, then in a northerly direction along Dip Road to the intersection of Dip Road and Kerang–Quambatook Road, then in a westerly direction along Kerang–Quambatook Road and Lalbert–Kerang Road, then in a westerly direction along Lalbert–Kerang Road to the intersection of Lalbert–Kerang Road and Charleston Road, then in a northerly direction along Charleston Road to the intersection of Charleston Road and McDonald Road, then in a northerly direction along McDonald Road to the intersection of McDonald Road and Lake Charm–Quambatook Road, then in a generally westerly direction along Lake Charm–Quambatook Road to the intersection of Lake Charm–Quambatook Road and Bael Bael–Boga Road, then in a northerly direction along Bael Bael–Boga Road to the intersection of Bael Bael–Boga Road and Baulch Road, then in a westerly direction along Baulch Road to the intersection of Baulch Road and Lookout Road, then in a northerly direction along Lookout Road to the intersection of Lookout Road and Teagues Road, then in a westerly direction along Teagues Road to the intersection of Teagues Road and Steer Road, then in a northerly direction along Steer Road to the intersection of Steer Road and Quarry Road, then in a westerly direction along Quarry Road to the intersection of Quarry Road and Jam Pot Road, then in a northerly direction along Jam Pot Road to the intersection of Jam Pot Road and Lake Boga–Ultima Road, then in an easterly direction along Lake Boga–Ultima Road to the intersection of Lake Boga–Ultima Road and the Murray Valley Highway, then in a south easterly direction along the Murray Valley Highway to the intersection of the Murray Valley Highway and Fish Point Road, then in a north easterly direction along Fish Point Road to the intersection of Wearne Road, then in a south easterly direction along Wearne Road to the Murray River, then in a south easterly direction along the Murray River to the point of commencement.

Dated 17 May 2021

Responsible Minister:
MARY-ANNE THOMAS MP
Minister for Agriculture

Plant Biosecurity Act 2010

ORDER DECLARING A RESTRICTED AREA IN VICTORIA NEAR MILDURA FOR THE CONTROL OF QUEENSLAND FRUIT FLY

I, Mary-Anne Thomas, Minister for Agriculture, being of the reasonable belief that the exotic pest Queensland fruit fly (*Bactrocera tryoni* (Froggatt)) is present in Victoria, make the following Order under section 32(1) of the **Plant Biosecurity Act 2010** –

1. Objectives

The objectives of this Order are –

- (a) to declare a restricted area for the control of Queensland fruit fly in Victoria; and
- (b) to specify the prohibitions, restrictions and requirements which are to operate in relation to the restricted area.

2. Authorising provision

This Order is made under section 32(1) of the **Plant Biosecurity Act 2010**.

3. Commencement

This Order comes into operation on the date of publication in the Government Gazette.

4. Revocation

The Order made under section 32(1) of the **Plant Biosecurity Act 2010** on 19 May 2020, entitled *Order declaring a restricted area in Victoria near Mildura for the control of Queensland fruit fly*, and published in Victoria Government Gazette S251 on 21 May 2020 at pages 1–3, is revoked.

5. Definitions

In this Order –

Queensland fruit fly host material means the plants specified in Clause 7.

6. Declaration of a restricted area for the control of Queensland fruit fly

The area described in the Schedule is declared to be a restricted area for the control of Queensland fruit fly.

7. Affected plants

This Order affects the following plants, and the fruits of such plants –

Abiu	Eggplant	Nectarine
Acerola	Feijoa	Orange
Apple	Fig	Passionfruit
Apricot	Goji Berry	Pawpaw
Avocado	Granadilla	Peach
Babaco	Grape	Peacharine
Banana	Grapefruit	Pear
Black Sapote	Grumichama	Pepino
Blackberry	Guava	Persimmon
Blueberry	Hog Plum	Plum
Boysenberry	Jaboticaba	Plumcot
Brazil Cherry	Jackfruit	Pomegranate
Breadfruit	Jew Plum	Prickly Pear
Caimito (Star Apple)	Ju Jube	Pummelo
Cape Gooseberry	Kiwifruit	Quince
Capsicum	Lemon	Rambutan
Carambola (Starfruit)	Lime	Raspberry
Cashew Apple	Loganberry	Rollinia
Casimiroa (White Sapote)	Longan	Santol
Cherimoya	Loquat	Sapodilla
Cherry	Lychee	Shaddock
Chilli	Mandarin	Soursop
Citron	Mango	Strawberry
Cocoa Berry	Mangosteen	Sweetsop (Sugar Apple)
Cumquat	Medlar	Tamarillo
Custard Apple	Miracle Fruit	Tangelo
Date	Mulberry	Tomato
Durian	Nashi	Wax Jambu (Rose Apple).

8. Prohibitions, restrictions and requirements

- (1) The removal of any host material from the restricted area described in Clause 6 and the Schedule is prohibited.

- (2) Subclause (1) does not apply to a person who removes any host material from the restricted area under and in accordance with a permit issued by an inspector under the Act and complies with any conditions set out in the permit.

9. Expiry

This Order remains in force for a period of 12 months after the day that it is published in the Government Gazette.

Schedule

The area of land bounded by a line commencing at the intersection of the Murray River and western border of the Parish of Yungera, then in a southerly direction along western border of the Parish of Yungera to the intersection of western border of the Parish of Yungera and the Murray Valley Highway, then in a westerly direction along the Murray Valley Highway to the intersection of the Murray Valley Highway and Lake Carpul Road, then in a generally southerly direction along Lake Carpul Road to the intersection of Lake Carpul Road and Lake Powell Road, then in a south westerly direction along Lake Powell Road to the intersection of Lake Powell Road and Sealake–Robinvale Road, then in a northerly direction along Sealake–Robinvale Road to the intersection of Sealake–Robinvale Road and Annuello–Wemen Road, then in a north westerly direction along Annuello–Wemen Road to the intersection of Annuello–Wemen Road and McLean Road, then in a westerly direction along McLean Road, which becomes Kelly Road to the intersection of Kelly Road and Boothey Road, then in a straight line in a south westerly direction to the intersection of Benham Track and Angle Track, then in a north easterly direction along Angle Track to the intersection of Angle Track and Hattah–Robinvale Road, then in a westerly direction along Hattah–Robinvale Road to the intersection of Hattah–Robinvale Road and Shorts Pipeline Track, then in a north easterly direction along Shorts Pipeline Track to the intersection of Shorts Pipeline Track and Messengers Mailbox Track, then in a straight line in a northerly direction to the intersection of Cantala Track and River Track, then in a northerly direction along River Track to the intersection of River Track and Goosefoot Track, then in a westerly direction along Goosefoot Track to the intersection of Goosefoot Track and Reed Road, then in a northerly direction along Reed Road to the intersection of Reed Road and Dry Lakes Road, then in a westerly direction along Dry Lakes Road to the intersection of Dry Lakes Road and Dumosa Track, then in a southerly, then westerly direction along Dumosa Track to the intersection of Dumosa Track and Nowingi Track, then in a westerly direction along Nowingi Track to the intersection of Nowingi Track and the Calder Highway, then in a northerly direction along the Calder Highway to the intersection of the Calder Highway and North West Angle Road, then in a westerly direction along North West Angle Road to the intersection of North West Angle Road and Doering Road, then in a northerly direction along Doering Road to the intersection of Doering Road and Yatpool West Road, then in a westerly direction along Yatpool West Road to the intersection of Yatpool West Road and Thurla Road, then in a northerly direction along Thurla Road to the intersection of Thurla Road and Red Cliffs–Meringur Road, then in a westerly direction along Red Cliffs–Meringur Road to the intersection of Red Cliffs–Meringur Road and Meridian Road, then in a northerly direction along Meridian Road to the intersection of Meridian Road and the Sturt Highway, then in a south westerly direction along the Sturt Highway to the intersection of the Sturt Highway and Keera Road, then in a westerly direction along Keera Road to the intersection of Keera Road and Amos Lane, then in a northerly direction along Amos Lane to the intersection of Amos Lane and Old Mail Road, then in a north easterly direction along Old Mail Road to the intersection of Old Mail Road and Deadmans Track, then in a northerly direction along Deadmans Track to the intersection of Deadmans Track and Snaggy Point Track, then in a north easterly direction along Snaggy Point Track to the intersection of Snaggy Point Track and Glass House Track, then in a north westerly direction along Glass House Track to the intersection of Glass House Track and the Murray River, then in a generally south easterly direction along the Murray River to the point of commencement.

Dated 17 May 2021

Responsible Minister:
MARY-ANNE THOMAS MP
Minister for Agriculture

Plant Biosecurity Act 2010**ORDER DECLARING A RESTRICTED AREA IN VICTORIA NEAR SWAN HILL FOR THE CONTROL OF QUEENSLAND FRUIT FLY**

I, Mary-Anne Thomas, Minister for Agriculture, being of the reasonable belief that the exotic pest Queensland fruit fly (*Bactrocera tryoni* (Froggatt)) is present in Victoria, make the following Order under section 32(1) of the **Plant Biosecurity Act 2010** –

1. Objectives

The objectives of this Order are –

- (a) to declare a restricted area for the control of Queensland fruit fly in Victoria; and
- (b) to specify the prohibitions, restrictions and requirements which are to operate in relation to the restricted area.

2. Authorising provision

This Order is made under section 32(1) of the **Plant Biosecurity Act 2010**.

3. Commencement

This Order comes into operation on the date of publication in the Government Gazette.

4. Revocation

The Order made under section 32(1) of the **Plant Biosecurity Act 2010** on 19 May 2020, entitled *Order declaring a restricted area in Victoria near Swan Hill for the control of Queensland fruit fly*, and published in Victoria Government Gazette S251 on 21 May 2020 at pages 7–9, is revoked.

5. Definitions

In this Order –

Queensland fruit fly host material means fruits of the plants specified in Clause 7.

6. Declaration of a restricted area for the control of Queensland fruit fly

The area described in the Schedule are declared to be a restricted area for the control of Queensland fruit fly.

7. Affected plants

This Order affects the following plants, and the fruits of such plants –

Abiu	Eggplant	Nectarine
Acerola	Feijoa	Orange
Apple	Fig	Passionfruit
Apricot	Goji Berry	Pawpaw
Avocado	Granadilla	Peach
Babaco	Grape	Peacharine
Banana	Grapefruit	Pear
Black Sapote	Grumichama	Pepino
Blackberry	Guava	Persimmon
Blueberry	Hog Plum	Plum
Boysenberry	Jaboticaba	Plumcot
Brazil Cherry	Jackfruit	Pomegranate
Breadfruit	Jew Plum	Prickly Pear
Caimito (Star Apple)	Ju Jube	Pummelo

Cape Gooseberry	Kiwifruit	Quince
Capsicum	Lemon	Rambutan
Carambola (Starfruit)	Lime	Raspberry
Cashew Apple	Loganberry	Rollinia
Casimiroa (White Sapote)	Longan	Santol
Cherimoya	Loquat	Sapodilla
Cherry	Lychee	Shaddock
Chilli	Mandarin	Soursop
Citron	Mango	Strawberry
Cocoa Berry	Mangosteen	Sweetsop (Sugar Apple)
Cumquat	Medlar	Tamarillo
Custard Apple	Miracle Fruit	Tangelo
Date	Mulberry	Tomato
Durian	Nashi	Wax Jambu (Rose Apple).

8. Prohibitions, restrictions and requirements

- (1) The removal of any host material from the restricted area described in Clause 6 and the Schedule is prohibited.
- (2) Subclause (1) does not apply to a person who removes any host material from the restricted area under and in accordance with a permit issued by an inspector under the Act and complies with any conditions set out in the permit.

9. Expiry

This Order remains in force for a period of 12 months after the day that it is published in the Government Gazette.

Schedule

The area of land bounded by a line commencing at the intersection of the Murray River and Wearne Road, then in a north westerly direction along Wearne Road to the intersection of Wearne Road and Fish Point Road, then in a south westerly direction along Fish Point Road to the intersection of Fish Point Road and the Murray Valley Highway, then in a north westerly direction along the Murray Valley Highway to the intersection of the Murray Valley Highway and Lake Boga–Ultima Road, then in a westerly direction along Lake Boga–Ultima Road to the intersection of Lake Boga–Ultima Road and Quambatook Road, then in a northerly direction along Quambatook Road to the intersection of Quambatook Road and Greenham Road then in a north westerly direction along Greenham Road, which becomes Williams Road, to the intersection of Williams Road and Hucker Road, then in a westerly direction along Hucker Road to the intersection of Hucker Road and Woorinen–Goschen Road, then in a northerly direction along Woorinen–Goschen Road to the intersection of Woorinen–Goschen Road and Blackwire Road, then in a westerly direction along Blackwire Road to the intersection of Blackwire Road and O’Connor Road, then in a northerly direction along O’Connor Road to the intersection of O’Connor Road and Bulga Road, then in a westerly direction along Bulga Road to the intersection of Bulga Road and French Road, then in a northerly direction along French Road to the intersection of French Road and Chillingollah Road, then in a westerly direction along Chillingollah Road to the intersection of Chillingollah Road and Evans Road, then in a northerly direction along Evans Road to the intersection of Evans Road and Chinkapook–Nyah West Road, then in a westerly direction along Chinkapook–Nyah West Road to the intersection of Chinkapook–Nyah West Road and Templeton

Road, then in a northerly direction along Templeton Road to the intersection of Templeton Road and Miralie–Cockamba Road, then in a westerly direction along Miralie–Cockamba Road to the intersection of Miralie–Cockamba Road and Rogers Lane, then in a northerly direction along Rogers Lane, which becomes Salt Pan Road, to the intersection of Salt Pan Road and the Mallee Highway, then in a westerly direction along the Mallee Highway to the intersection of the Mallee Highway and Fire Access Road, then in a northerly direction along Fire Access Road, which becomes Wilkins Road, which becomes Lighthouse Road to the intersection of Lighthouse Road and Haysdale–Kooloonong Road, then in a westerly direction along Haysdale–Kooloonong Road, which becomes Boundary Bend–Kooloonong Road, to the intersection of Boundary Bend–Kooloonong Road and O’Bree Road, then in a westerly direction along O’Bree Road, which becomes Ferry Road to the intersection of Ferry Road and Paul Lane, then in a northerly direction along Paul Lane to the intersection of Paul Lane and the Murray Valley Highway, then in a westerly direction along the Murray Valley Highway to the intersection of the Murray Valley Highway and the western border of the Parish of Yungera, then in a northerly direction along the western border of the Parish of Yungera to the Murray River, then in a south easterly direction along the Murray River to the point of commencement.

Dated 17 May 2021

Responsible Minister:
MARY-ANNE THOMAS MP
Minister for Agriculture

Water Act 1989

VARIATION OF CITY WEST WATER CORPORATION’S SEWERAGE DISTRICT DETERMINATION 2021

I, Kessia Thomson, Executive Director, Department of Environment, Land, Water and Planning, as the delegate of the Minister administering the **Water Act 1989**, make the following determination:

1. Citation

This determination is called the Variation of City West Water Corporation’s Sewerage District Determination 2021.

2. Background

On 28 February 2021, the Acting Minister for Water made determinations under sections 87(1) and 88(1) of the **Water Act 1989** to appoint City West Water Corporation to take over the whole of Western Region Water Corporation’s functions, powers and duties under the **Water Act 1989** and to abolish Western Region Water Corporation, with those determinations to take effect on 1 July 2021.

On 17 March 2021, I made a determination called the Variation of City West Water Corporation’s Water Supply District and Sewerage District Determination 2021 (published in the Government Gazette No. G 12 page 631 on 25 March 2021).

3. Purpose

The purpose of this determination is to correct an error in the Variation of City West Water Corporation’s Water Supply District and Sewerage District Determination 2021.

4. Authorising provision

This determination is made under section 122I(1) of the **Water Act 1989**.

5. Commencement

This determination comes into operation on 1 July 2021.

6. Preliminary

Before making this determination:

- a. as provided for under section 122J(a) of the **Water Act 1989**, I have consulted with City West Water Corporation as the authority that has the district that is to be varied;

- b. as provided for under section 122J(b) of the **Water Act 1989**, I have consulted with Western Region Water Corporation as an authority that may be affected by the determination;
- c. as provided for under section 122K(a) of the **Water Act 1989**, I have had regard to submissions received during consultation conducted under section 122J of the **Water Act 1989**; and
- d. as provided for under section 122K(b) of the **Water Act 1989**, I have had regard to the public interest.

7. Determination

I vary the sewerage district of City West Water Corporation as follows:

- a) The land shown delineated on Plan Number LEGL./21-142 lodged in the Central Plan Office is taken to be included in the sewerage district of City West Water Corporation.

Dated 14 May 2021

Signed by:
KESSIA THOMSON
Executive Director
Department of Environment, Land, Water and Planning

Water Act 1989

WESTERN WATER – DECLARATION OF SERVICED PROPERTIES

Pursuant to section 144 of the **Water Act 1989**, Western Water declares the following land to be serviced property for the listed services on or from the Declaration Date/s listed below.

Lot/s	PS Number	Address	Commence Date	Services
1–2	PS840734R	9 Leichardt Street, Sunbury	08/10/2019	Water/Sewer
1–2	PS842580G	327 Elizabeth Drive, Sunbury	04/11/2020	Water/Sewer
1–8	PS833425V	106–108 Main Road, Riddells Creek	16/12/2020	Water/Sewer
201–234	PS817651C	Kinsford Estate Stage 2,	31/03/2021	Water/Sewer
401–439	PS833838T	Deanside Village Stage 4, 139B Gray Court, Deanside	04/04/2021	Water/Sewer
1–2	PS847243Y	13 Canterbury Circuit, Melton	12/04/2021	Water/Sewer
1–2	PS826201K	1 Northview Court, Riddells Creek	14/04/2021	Water/Sewer
1–2	PS836179S	3 Brooke Court, Melton	15/04/2021	Water/Sewer
RES 1 and 1	PS829638B	3–13 McDonald Street, Melton	15/04/2021	Water/Sewer
1–2	PS844667H	32 Metcalfe Drive, Romsey	15/04/2021	Water/Sewer
101–110	PS815091B	Queens Brook Estate Stage 1, Maddingley	17/04/2021	Water/Sewer
111–118	PS815092Y	Queens Brook Estate Stage 1A, Maddingley	17/04/2021	Water/Sewer
129–140	PS815093W	Queens Brook Estate Stage 1B, Maddingley	17/04/2021	Water/Sewer

3501–3551	PS829703S	Bloomdale Estate Stage 35, Diggers Rest	23/04/2021	Water/Sewer
228–236	PS840426D	Autumn Views Estate Stage 3, Romsey	24/04/2021	Water/Sewer
401–409	PS824831K	Sunbury Business Park Stage 4, 105 Vineyard Road, Sunbury	26/04/2021	Water/Sewer
105–156	PS803091T	Coburns Rise Stage 1, 559–583 Coburns Road, Harkness	26/04/2021	Water/Sewer
201–253	PS810955T	Aria Living Estate Stage 2, Saric Court, Plumpton	26/04/2021	Water/Sewer
1201–1220	PS831701J	Monument Estate Stage 12, Homage Avenue, Fraser Rise	28/04/2021	Water/Sewer
850–862	PS841644M	Hillgrove Estate Stage 8002, 104–112 Troups Road, Rockbank	30/04/2021	Water/Sewer
G01–G11, 101	PS842082B	1 Budding Street, Diggers Rest	15/04/2021	Water/Recycled Water/Sewer

Planning and Environment Act 1987**BALLARAT PLANNING SCHEME**

Notice of Approval of Amendment

Amendment C229ball

The Minister for Planning has approved Amendment C229ball to the Ballarat Planning Scheme.

The Amendment comes into operation on the date this notice is published in the Victoria Government Gazette.

The Amendment corrects an error to align the zone (SUZ16) and overlay (DPO11 and SCO6) boundaries with the correct title boundary on land associated with the Ballarat Railway Station Precinct Redevelopment. Consequential administrative changes have been made to the *Ballarat Station Precinct Redevelopment Incorporated Document*, August 2016 (amended April 2021), the Schedule to Clause 45.12 (Specific Controls Overlay), and the Schedule to Clause 72.04 (documents Incorporated in this Planning Scheme).

A copy of the Amendment can be inspected, free of charge, at the Department of Environment, Land, Water and Planning website at www.planning.vic.gov.au/public-inspection or by contacting 1800 789 386, and free of charge, at Ballarat City Council website at www.ballarat.vic.gov.au; or during office hours, at the offices of the Ballarat City Council, 25 Armstrong Street South, Ballarat, Victoria 3350.

JOHN LUPPINO

Acting Director

State Planning Services

Department of Environment, Land, Water and Planning

Planning and Environment Act 1987**BANYULE PLANNING SCHEME**

Notice of Approval of Amendment

Amendment C161bany

The Minister for Planning has approved Amendment C161bany to the Banyule Planning Scheme.

The Amendment comes into operation on the date this notice is published in the Victoria Government Gazette.

The Amendment corrects errors resulting from the gazettal of C120bany.

A copy of the Amendment can be inspected, free of charge, at the Department of Environment, Land, Water and Planning website at www.planning.vic.gov.au/public-inspection or by contacting 1800 789 386 or, free of charge, at the Banyule City Council website at www.banyule.vic.gov.au or during office hours, at the Banyule City Council Greensborough Civic Office – Level 3, 1 Flintoff Street, Greensborough.

JOHN LUPPINO

Acting Director

State Planning Services

Department of Environment, Land, Water and Planning

Planning and Environment Act 1987

BENALLA PLANNING SCHEME

Notice of Approval of Amendment

Amendment C39bena

The Minister for Planning has approved Amendment C39bena to the Benalla Planning Scheme.

The Amendment comes into operation on the date this notice is published in the Victoria Government Gazette.

The Amendment updates local schedules in zones, overlays, particular provisions, general provisions and operational provisions of the Benalla Planning Scheme to remove inconsistencies with the *Victoria Planning Provisions* as a result of Amendment VC142 and Amendment VC148, and the *Ministerial Direction – Form and Content of Planning Schemes*.

A copy of the Amendment can be inspected, free of charge, at the Department of Environment, Land, Water and Planning website at www.planning.vic.gov.au/public-inspection or by contacting 1800 789 386 to arrange a time to view the Amendment documentation and free of charge, at Benalla Rural City Council website, www.benalla.vic.gov.au and/or during office hours, at the offices of the Benalla Rural City Council, 1 Bridge Street East, Benalla.

JOHN LUPPINO

Acting Director

State Planning Services

Department of Environment, Land, Water and Planning

Planning and Environment Act 1987

CARDINIA PLANNING SCHEME

Notice of Approval of Amendment

Amendment C269card

The Minister for Planning has approved Amendment C269card to the Cardinia Planning Scheme.

The Amendment comes into operation on the date this notice is published in the Victoria Government Gazette.

The Amendment rezones land in the vicinity of Cardinia Road Station from Urban Growth Zone – Schedule 1 to Public Use Zone – Schedule 4.

A copy of the Amendment can be inspected, free of charge, at the Department of Environment, Land, Water and Planning website at www.planning.vic.gov.au/public-inspection or by contacting 1800 789 386, and free of charge, at the Cardinia Shire Council website www.cardinia.vic.gov.au or during office hours, at the offices of the Cardinia Shire Council, 20 Siding Avenue, Officer.

JOHN LUPPINO

Acting Director

State Planning Services

Department of Environment, Land, Water and Planning

Planning and Environment Act 1987

CASEY PLANNING SCHEME

Notice of Approval of Amendment

Amendment C231case

The Minister for Planning has approved Amendment C231case to the Casey Planning Scheme.

The Amendment comes into operation on the date this notice is published in the Victoria Government Gazette.

The Amendment facilitates the residential development of land forming part of 42–80 Manuka Road, Berwick by rezoning the land from Farming Zone to Neighbourhood Residential Zone Schedule 2; amends the extent of the Heritage Overlay (HO49 and HO50); inserts a new Development Plan Overlay Schedule 24 and applies it to the land; amends Clauses 21.02, 21.03 and 21.14; amends the Schedule to the Heritage Overlay and amends the Schedule to Clause 72.04.

A copy of the Amendment can be inspected, free of charge, at the Department of Environment, Land, Water and Planning website at www.planning.vic.gov.au/public-inspection or by contacting 1800 789 386, and free of charge, at Casey City Council website at www.casey.vic.gov.au/current-planning-scheme-amendments; or during office hours, at the offices of the Casey City Council, Magid Drive, Narre Warren.

JOHN LUPPINO

Acting Director

State Planning Services

Department of Environment, Land, Water and Planning

Planning and Environment Act 1987

COLAC OTWAY PLANNING SCHEME

Notice of Approval of Amendment

Amendment C99cola

The Minister for Planning has approved Amendment C99cola to the Colac Otway Planning Scheme.

The Amendment comes into operation on the date this notice is published in the Victoria Government Gazette.

The Amendment updates the local schedules in zones, overlays, particular provisions and general provisions of the Colac Otway Planning Scheme to remove technical errors and inconsistencies with the Ministerial Direction on the Form and Content of Planning Schemes and the Victoria Planning Provisions.

A copy of the Amendment can be inspected, free of charge, at the Department of Environment, Land, Water and Planning website at www.planning.vic.gov.au/public-inspection or by contacting 1800 789 386 to arrange a time to view the Amendment documentation and free of charge, at the Colac Otway Shire Council website at www.colacotway.vic.gov.au and/or during office hours, at the offices of the Colac Otway Shire, 2–6 Rae Street, Colac.

JOHN LUPPINO

Acting Director

State Planning Services

Department of Environment, Land, Water and Planning

Planning and Environment Act 1987

GLEN EIRA PLANNING SCHEME

Notice of Approval of Amendment

Amendment C217glen

The Minister for Planning has approved Amendment C217glen to the Glen Eira Planning Scheme.

The Amendment comes into operation on the date this notice is published in the Victoria Government Gazette.

The Amendment rezones part of the land at 168 Hawthorn Road, Caulfield North from Commercial 1 Zone (C1Z) to General Residential Zone – Schedule 2 (GRZ2).

A copy of the Amendment can be inspected, free of charge, at the Department of Environment, Land, Water and Planning website at www.planning.vic.gov.au/public-inspection or by contacting 1800 789 386 and free of charge, at Glen Eira City Council website at www.gleneira.vic.gov.au; or during office hours, at the offices of the Glen Eira City Council, Corner Glen Eira and Hawthorn Roads, Caulfield South.

JOHN LUPPINO

Acting Director

State Planning Services

Department of Environment, Land, Water and Planning

Planning and Environment Act 1987

GOLDEN PLAINS PLANNING SCHEME

Notice of Approval of Amendment

Amendment C93gpla

The Minister for Planning has approved Amendment C93gpla to the Golden Plains Planning Scheme.

The Amendment comes into operation on the date this notice is published in the Victoria Government Gazette.

The Amendment deletes a portion of the Land Subject to Inundation Overlay (LSIO) in Riverstone Estate, Batesford due to recent earthworks altering the floodplain, and correctly aligns the LSIO to accurately identify a tributary.

A copy of the Amendment can be inspected, free of charge, at the Department of Environment, Land, Water and Planning website at www.planning.vic.gov.au/public-inspection or by contacting 1800 789 386 and free of charge, at: Golden Plains Shire Council website at www.goldenplains.vic.gov.au or during office hours, at the offices of the Golden Plains Shire Council, 2 Pope Street, Bannockburn.

JOHN LUPPINO

Acting Director

State Planning Services

Department of Environment, Land, Water and Planning

Planning and Environment Act 1987
GREATER GEELONG PLANNING SCHEME
Notice of Approval of Amendment
Amendment C393ggee

The Minister for Planning has approved Amendment C393ggee to the Greater Geelong Planning Scheme.

The Amendment comes into operation on the date this notice is published in the Victoria Government Gazette.

The Amendment implements the *City of Greater Geelong Retail Strategy 2020-36* (August 2020) and includes changes to the Local Planning Policy Framework Clause 21.03, Clause 21.07, Clause 21.21 and Clause 22.03, the Schedule to Clause 34.01 *Commercial 1 Zone* and the Schedule to Clause 72.08 *Background Documents*.

A copy of the Amendment can be inspected, free of charge, at the Department of Environment, Land, Water and Planning website at www.planning.vic.gov.au/public-inspection or by contacting 1800 789 386 and free of charge, at the City of Greater Geelong Council website at www.geelongaustralia.com.au/amendments/ and/or during office hours, at the offices of City of Greater Geelong Council, City Hall, 100 Brougham Street, Geelong.

JOHN LUPPINO
Acting Director
State Planning Services
Department of Environment, Land, Water and Planning

Planning And Environment Act 1987
KINGSTON PLANNING SCHEME
Amendment C180king

Notice of Approval of Amendment

The Minister for Planning has approved Amendment C180king to the Kingston Planning Scheme.

The Amendment comes into operation on the date this notice is published in the Victoria Government Gazette.

The Amendment is a combined 96(A) permit application and planning scheme Amendment.

The Amendment facilitates the development of the Hawthorn Football Club Training and Administrative Centre at 94 Tootal Road, Dingley Village, by:

- amending the existing incorporated document titled Hawthorn Football Club – Function Centre and Signage Controls, Tootal Road, Dingley Village May 2016 with a revised incorporated document titled Hawthorn Football Club – Function Centre, Indoor Recreation Facility, Medical Centre, Shop, Food and Drinks Premises (Cafe) and Museum and Signage Controls, Tootal Road, Dingley Village December 2020;
- amending the schedule to Clause 72.04 to remove the existing incorporated document Hawthorn Football Club – Function Centre and Signage Controls, Tootal Road, Dingley Village May 2016 with the new incorporated document Hawthorn Football Club – Function Centre, Indoor Recreation Facility, Medical Centre, Shop, Food and Drink Premises (Café) and Museum and Signage Controls, December 2020;
- amending the schedule to Clause 45.12 Specific Control Overlay (SCO) to insert the revised incorporated document Hawthorn Football Club – Function Centre, Indoor Recreation Facility, Medical Centre, Shop, Food and Drink Premises (Café) and Museum and Signage Controls, December 2020 and apply the SCO over the land.

The Minister has granted the following permit(s) under Division 5 Part 4 of the Act:

Permit no	Description of land
KP-2019/359	Use and develop the land for a minor sport and recreation facility, function centre, indoor recreation facility, medical centre, residential building, shop, food and drinks premises (café), museum and reduction of bicycle parking

A copy of the Amendment can be inspected, free of charge, at the Department of Environment, Land, Water and Planning website at www.planning.vic.gov.au/public-inspection or by contacting 1800 789 386 to arrange a time to view the Amendment documentation and free of charge, at Kingston City Council website, www.kingston.vic.gov.au or during office hours, at the offices of the Kingston City Council, 1230 Nepean Highway, Cheltenham.

JOHN LUPPINO
Acting Director
State Planning Services
Department of Environment, Land, Water and Planning

Planning and Environment Act 1987
MELBOURNE PLANNING SCHEME
Notice of Approval of Amendment
Amendment C406melb

The Minister for Planning has approved Amendment C406melb to the Melbourne Planning Scheme.

The Amendment comes into operation on the date this notice is published in the Victoria Government Gazette.

The Amendment extends the expiry date of the interim heritage controls due to expire 29 May 2021, which apply within the Hoddle Grid, Melbourne until 29 May 2022 and corrects obvious and technical errors.

A copy of the Amendment can be inspected, free of charge, at the Department of Environment, Land, Water and Planning website at www.planning.vic.gov.au/public-inspection or by contacting 1800 789 386 to arrange a time to view the Amendment documentation and free of charge, at Melbourne City Council website, www.melbourne.vic.gov.au and/or during office hours, at the Melbourne City Council, Town Hall, 120 Swanston Street, Melbourne.

JOHN LUPPINO
Acting Director
State Planning Services
Department of Environment, Land, Water and Planning

Planning and Environment act 1987

MONASH PLANNING SCHEME

Notice of Approval of Amendment

Amendment C164mona

The Minister for Planning has approved Amendment C164mona to the Monash Planning Scheme.

The Amendment comes into operation on the date this notice is published in the Victoria Government Gazette.

The Amendment removes a redundant provision for a specific site in an Industrial 1 Zone and rezones part of Police Road in Mulgrave to the Road Zone – Category 1 to reflect its status as an arterial road under the **Road Management Act 2004**.

A copy of the Amendment can be inspected, free of charge, at the Department of Environment, Land, Water and Planning website at www.planning.vic.gov.au/public-inspection or by contacting 1800 789 386 and free of charge, at the City of Monash website, www.monash.vic.gov.au or during office hours at the City of Monash, Civic Centre, 293 Springvale Road, Glen Waverley.

JOHN LUPPINO

Acting Director

State Planning Services

Department of Environment, Land, Water and Planning

Planning and Environment Act 1987

MOUNT ALEXANDER PLANNING SCHEME

Notice of Approval of Amendment

Amendment C95malx

The Minister for Planning has approved Amendment C95malx to the Mount Alexander Planning Scheme.

The Amendment comes into operation on the date this notice is published in the Victoria Government Gazette.

The Amendment replaces the Local Planning Policy Framework of the Mount Alexander Planning Scheme with a new Municipal Planning Strategy at Clause 2, a modified Planning Policy Framework at Clauses 11–17 and a selected number of local schedules to overlays and operational provisions in a manner consistent with changes to the Victoria Planning Provisions introduced by Amendment VC148.

A copy of the Amendment can be inspected, free of charge, at the Department of Environment, Land, Water and Planning website at www.planning.vic.gov.au/public-inspection or by contacting 1800 789 386 to arrange a time to view the Amendment documentation and free of charge, at the website of the Mount Alexander Shire Council, www.mountalexander.vic.gov.au and/or during office hours, at the Mount Alexander Shire Council, Civic Centre, corner Lyttleton and Lloyd Streets, Castlemaine, Victoria 3450.

JOHN LUPPINO

Acting Director

State Planning Services

Department of Environment, Land, Water and Planning

Planning and Environment Act 1987
PORT PHILLIP PLANNING SCHEME
Notice of Approval of Amendment
Amendment C175port

The Minister for Planning has approved Amendment C175port to the Port Phillip Planning Scheme.

The Amendment comes into operation on the date this notice is published in the Victoria Government Gazette.

The Amendment applies the Specific Controls Overlay and introduces an Incorporated Document titled '*2-14 Thistlethwaite Street, South Melbourne, Incorporated Document, March 2021*', to facilitate the demolition of the existing building and use and development of the land for offices and retail premises.

A copy of the Amendment can be inspected, free of charge, at the Department of Environment, Land, Water and Planning website at www.planning.vic.gov.au/public-inspection or by contacting 1800 789 386 and free of charge, at Port Phillip City Council website at www.portphillip.vic.gov.au; or during office hours, at the offices of the Port Phillip City Council, 99a Carlisle Street, St Kilda.

JOHN LUPPINO
Acting Director
State Planning Services
Department of Environment, Land, Water and Planning

Planning and Environment Act 1987
STRATHBOGIE PLANNING SCHEME
Notice of Approval of Amendment
Amendment C82strb

The Minister for Planning has approved Amendment C82strb to the Strathbogie Planning Scheme.

The Amendment comes into operation on the date this notice is published in the Victoria Government Gazette.

The Amendment updates local schedules in zones, overlays, particular provisions, general provisions and operational provisions of the Strathbogie Planning Scheme to remove inconsistencies with:

- The *Victoria Planning Provisions* as a result of Amendment VC142 and Amendment VC148, and
- The *Ministerial Direction – Form and Content of Planning Schemes*.

A copy of the Amendment can be inspected, free of charge, at the Department of Environment, Land, Water and Planning website at www.planning.vic.gov.au/public-inspection or by contacting 1800 789 386 to arrange a time to view the Amendment documentation and free of charge, at Strathbogie Shire Council website, www.strathbogie.vic.gov.au and/or during office hours, at the offices of the Strathbogie Shire Council, 109A Binney Street, Euroa.

JOHN LUPPINO
Acting Director
State Planning Services
Department of Environment, Land, Water and Planning

Planning and Environment Act 1987
WANGARATTA PLANNING SCHEME
Notice of Approval of Amendment
Amendment C77wang

The Minister for Planning has approved Amendment C77wang to the Wangaratta Planning Scheme.

The Amendment comes into operation on the date this notice is published in the Victoria Government Gazette.

The Amendment implements the objectives of the Wangaratta Aerodrome Master Plan 2017 and the relevant objectives of the Wangaratta Urban Waterways Flood Investigation 2017 by introducing changes to the Wangaratta Planning Scheme.

A copy of the Amendment can be inspected, free of charge, at the Department of Environment, Land, Water and Planning website at www.planning.vic.gov.au/public-inspection or by contacting 1800 789 386 and free of charge, at the Wangaratta Rural City Council website, www.wangaratta.vic.gov.au; or during office hours at the Wangaratta Rural City, 62–68 Ovens Street, Wangaratta.

JOHN LUPPINO
Acting Director
State Planning Services
Department of Environment, Land, Water and Planning

Planning And Environment Act 1987
BOROONDARA PLANNING SCHEME
Amendment C294boroPt1boro
Notice of Lapsing of Amendment

In accordance with section 30(1)(a) of the **Planning and Environment Act 1987**, Amendment C294boroPt1boro to the Boroondara Planning Scheme has lapsed.

The Amendment proposed to implement the recommendations of the City of Boroondara Municipal-Wide Heritage Gap Study Volume 4: Kew to introduce the Heritage Overlay on a permanent basis to the Kew Service Reservoir at 370–376 Cotham Road, Kew.

The Amendment lapsed on 21 February 2021.

JOHN LUPPINO
Acting Director
State Planning Services
Department of Environment, Land, Water and Planning

Planning And Environment Act 1987

CASEY PLANNING SCHEME

Amendment C225case

Notice of Lapsing of Amendment

In accordance with section 30(1)(a) of the **Planning and Environment Act 1987**, Amendment C225case to the Casey Planning Scheme has lapsed.

The Amendment proposed to facilitate the residential development of land known as Botanic Ridge Stage 4 by rezoning 860 Ballarto Road, Botanic Ridge, to the General Residential Zone and applying a new schedule to the Bushfire Management Overlay to the land, introducing and applying a new schedule to the Development Plan Overlay to 860, 2/860, 950 and 980 Ballarto Road, Botanic Ridge, and making other consequential changes to the planning scheme.

The Amendment lapsed on 17 November 2018.

JOHN LUPPINO

Acting Director

State Planning Services

Department of Environment, Land, Water and Planning

Planning And Environment Act 1987

GLEN EIRA PLANNING SCHEME

Amendment C184glen

Notice of Lapsing of Amendment

The Glen Eira City Council has resolved to abandon Amendment C184glen to the Glen Eira Planning Scheme.

The Amendment proposed to make changes to the Glen Eira Planning Scheme to align planning policy, controls, zones and overlays with the intent of the Bentleigh and Carnegie Structure Plans.

The Amendment lapsed on 17 March 2021.

JOHN LUPPINO

Acting Director

State Planning Services

Department of Environment, Land, Water and Planning

Planning And Environment Act 1987
GREATER BENDIGO PLANNING SCHEME

Amendment C268gben

Notice of Lapsing of Amendment

The Greater Bendigo City Council has resolved to abandon Amendment C268gben to the Greater Bendigo Planning Scheme.

The Amendment proposed to:

- apply the Heritage Overlay (HO936) to part of the land at 5–7 Shakespeare Street, Spring Gully, on a permanent basis.
- amend the Schedule to Clause 43.01 (Heritage Overlay) to insert a new heritage place (HO936 – Miner’s House) to part of the land at 5–7 Shakespeare Street, Spring Gully.
- amend the Schedule to Clause 72.04 (documents incorporated in this Planning Scheme) to insert a new *Statement of Significance: 5–7 Shakespeare Street, Spring Gully – Miner’s House*.

The Amendment lapsed on 19 April 2021.

JOHN LUPPINO
Acting Director
State Planning Services
Department of Environment, Land, Water and Planning

Planning And Environment Act 1987
MACEDON RANGES PLANNING SCHEME

Amendment C126macrpt2

Notice of Lapsing of Amendment

The Macedon Ranges Shire Council has resolved to abandon Amendment C126macrPt2 to the Macedon Ranges Planning Scheme.

The Amendment proposed to:

- rezone land known as part of 45 Aitken Street, Gisborne, from Public Use Zone, Local Government to Commercial 1 Zone;
- rezone land at 531 Hobbs Road, Bullengarook, from Public Use Zone, Local Government to Public Conservation and Resource Zone;
- rezone land at Bald Hill Reserve, 281 Pipers Creek Road, Kyneton, from Public Park and Recreation Zone to Public Conservation and Resource Zone;
- delete the Heritage Overlay (HO89 – High Street Precinct, Kyneton) from land known as part of 12–20 Market Street; part of 28 Market Street; part of 38 Market Street and part of 47–49 High Street, Kyneton;
- apply the Heritage Overlay (HO89 – High Street, Precinct, Kyneton) to land known as part of 1 Ferguson Street; part of 28 Market Street; part of 33 High Street; part of 39 High Street; part of 41 High Street; part of 47–49 High Street; part of 51–53 High Street and part of 59 High Street, Kyneton;
- apply the Heritage Overlay (HO162 – Mollison Street Precinct, Kyneton) to land known as part of 120–124 Mollison Street; part of 130–132 Mollison Street; part of 134 Mollison Street; part of 136 Mollison Street and part of 138 Mollison Street; part of 174–176 Mollison Street, Kyneton and 178 Mollison Street, Kyneton.

The Amendment lapsed on 23 March 2021.

JOHN LUPPINO
Acting Director
State Planning Services
Department of Environment, Land, Water and Planning

ORDERS IN COUNCIL

Forests Act 1958

DEDICATION OF CROWN LAND AS RESERVED FOREST

Order in Council

The Governor in Council under section 45(1) of the **Forests Act 1958** dedicates as reserved forest the Crown land specified hereunder.

BINGO-MUNJIE – being Crown Allotment 39 of Section 25 [area 131.2 hectares], Parish of Bingo-Munjie as shown on Plan No. LEGL./20-215 lodged in the Central Plan Office;

Crown Allotments; 2030 [area 701.2 hectares], 2031 [area 788.5 hectares], 2032 [area 49.25 hectares] and 2034 (0.66 hectares) Parish of Bingo-Munjie as shown on Original Plan No. OP125596 lodged in the Central Plan Office.

BINGO-MUNJIE NORTH – being Crown Allotment 38A [area 307.9 hectares], Parish of Bingo-Munjie North as shown on Plan No. LEGL./20-215 lodged in the Central Plan Office.

File ref: NO049385

This Order is effective from the date it is published in the Government Gazette.

Dated 18 May 2021

Responsible Minister:

HON LILY D'AMBROSIO MP

Minister for Energy, Environment and Climate Change

SAMUAL WALLACE
Acting Clerk of the Executive Council

VICTORIA

State Aid to Religion Abolition Act 1871

ACT NO. 391/1871 – SECOND SCHEDULE

A statement of trusts having been submitted by the authorised representative of The Presbyterian Church of Victoria under the provisions of the ‘Act to provide for the abolition of State Aid to Religion’ for allowance by the Governor in Council, the same was allowed by her on the Eighteenth day of May, 2021 and the following is the form in which such statement of trusts has been allowed.

STATEMENT OF TRUSTS

DESCRIPTION OF LAND –

Site set apart by Order in Council of 13 December, 1856 for the use of the Free Presbyterian Church, less the portion revoked by Order in Council of 27 January, 1953.

7958 square metres, Township of Lexton, Parish of Lexton, County of Talbot being Crown Allotment 3, Section 48.

Commencing at the eastern angle of the Crown allotment 2, section 48; bounded thence by Donalds Street, bearing $145^{\circ} 30' 65.88$ metres; by Williamson Street bearing $209^{\circ} 41' 34.64$ metres and bearing $235^{\circ} 30' 70.01$ metres; by Hamilton Street bearing $325^{\circ} 30' 80.97$ metres; and thence by allotment 2 bearing $55^{\circ} 30' 101.19$ metres to the point of commencement.

NAME OF TRUSTEES

The Presbyterian Church of Victoria Trusts Corporation.

POWERS OF DISPOSITION

Presbyterian Trusts Act 1890 as amended by the **Presbyterian (Common Fund) Act 1965** and the **Presbyterian Church of Australia Act 1971**.

PURPOSES TOWARDS WHICH PROCEEDS OF DISPOSITION ARE TO BE APPLIED –

The Presbyterian Church of Victoria purposes.

This Order is effective from the date it is published in the Government Gazette.

Dated 18 May 2021

Responsible Minister:

HON LILY D’AMBROSIO MP

Minister for Energy, Environment and Climate Change

SAMUAL WALLACE
Acting Clerk of the Executive Council

Transport Accident Act 1986

TRANSPORT ACCIDENT CHARGES ORDER (NO. 1) 2021

Order in Council

The Governor-in-Council with the advice of the Executive Council under section 110(8) of the **Transport Accident Act 1986** on the recommendation of the responsible Minister makes the following Order:

This Order will come into effect from 1 July 2021.

1. Title

This Order is called the Transport Accident Charges Order (No. 1) 2021.

2. Commencement

This Order comes into operation on 1 July 2021.

3. Definitions

In this Order –

‘**apprentice’s concession**’ means a 50 per cent discount on the TAC charge payable for a vehicle registered under the **Road Safety Act 1986** and classified under category 1(a), 1(b) (i), 2(a) or 2(b) of this Order, in the name of a person who meets the described requirements of Category 16 of Schedule 3 of the Road Safety (Vehicles) Interim Regulations 2020.

‘**exempt general-use motorcycle**’ means a general-use motorcycle which –

- (a) at the time when application is made for registration or renewal of registration, application is made by a person who has another general-use motorcycle registered under the **Road Safety Act 1986** that is classified under 3(a)(iii) or 3(a)(iv) of Schedule 1 to this Order, and
- (b) is fitted with an engine with a capacity greater than 125 cc, and
- (c) is the subject of an application for registration or renewal of registration by an individual;

‘**forward-control body-type**’ means a motor vehicle in which the centre of the steering wheel is in the forward quarter of the vehicle’s total length;

‘**general-use motorcycle**’ means a motorcycle that is not classified, or to be classified, under 4(b), 4(c), 4(d), 5(b)(ii) or 5(d) of Schedule 1 to this Order;

‘**high risk zone**’ means the parts of the State in which addresses are allocated a postcode listed in Part A of Schedule 2 to this Order and, except if the Commission otherwise determines under 110(1A) of the Act, any place outside Victoria;

‘**low risk zone**’ means the parts of the State that are not located in the ‘high risk zone’ or the ‘medium risk zone’;

‘**medium risk zone**’ means the parts of the State in which addresses are allocated a postcode listed in Part B of Schedule 2 to this Order;

‘**pensioner motor vehicle**’ means a motor vehicle that –

- (a) is registered or to be registered in the name of an eligible pensioner within the meaning of the **State Concessions Act 2004**; and
- (b) is eligible to be registered under the **Road Safety Act 1986** in accordance with regulation 101(2) or item 8, 9, 10 or 11 of the Table to Schedule 3 to the **Road Safety (Vehicles) Interim Regulations 2020**; and
- (c) is registered or about to be registered under the **Road Safety Act 1986**;

‘**prescribed period**’ means the period prescribed for the purposes of section 109 of the Act in relation to a motor vehicle of a certain class specified in regulation 5 of the **Transport Accident (Administration of Charges) Regulations 2021**;

‘**the Act**’ means the **Transport Accident Act 1986**.

4. Transport accident charge

1. The amount of the transport accident charge applicable to a motor vehicle is the amount shown in Schedule 1 as applicable in respect of –

- (a) motor vehicles of that class; and
- (b) the high risk zone, medium risk zone or low risk zone, as the case may be, in which the motor vehicle is usually kept.
2. If the prescribed period in relation to a motor vehicle is less than 3 months the transport accident charge applicable to the motor vehicle in respect of that period is the amount, calculated to the nearest whole dollar, determined in accordance with the formula –
- $$\frac{(A \times B)}{365} + \$17$$
- where –
- A is the amount of the transport accident charge applicable under sub-paragraph (1); and
- B is the number of days in the prescribed period.
3. Despite sub-paragraph (2), if the prescribed period in relation to a motor vehicle is less than 3 months, and is a whole number of months, the transport accident charge applicable to the motor vehicle in respect of that period is the amount, calculated to the nearest whole dollar, determined in accordance with the formula –
- $$\frac{(A \times C)}{12} + \$17$$
- where –
- A is the amount of the transport accident charge applicable under sub-paragraph (1); and
- C is the number of months in the prescribed period.
4. If the prescribed period in relation to a motor vehicle is more than 12 months, the transport accident charge applicable to the motor vehicle in respect of that period is the amount, calculated to the nearest whole dollar, determined in accordance with the formula –
- $$\frac{(A \times B)}{365}$$
- where –
- A is the amount of the transport accident charge applicable under sub-paragraph (1); and
- B is the number of days in the prescribed period.
5. Despite sub-paragraph (4), if the prescribed period in relation to a motor vehicle is more than 12 months and is a whole number of months, the transport accident charge applicable to the motor vehicle in respect of that period is the amount, calculated to the nearest whole dollar, determined in accordance with the formula –
- $$\frac{(A \times C)}{12}$$
- where –
- A is the amount of the transport accident charge applicable under sub-paragraph (1); and
- C is the number of months in the prescribed period.
6. If the motor vehicle is a pensioner motor vehicle the transport accident charge applicable to the motor vehicle is one-half of the transport accident charge that would otherwise be payable.
7. If the motor vehicle is subject to the ‘apprentice’s concession’ the transport accident charge applicable to the motor vehicle is one-half of the transport accident charge that would otherwise be payable for motor vehicles classified under classes 1(a), 1(b)(i), 2(a) or 2(b).

Transport Accident Act 1986TRANSPORT ACCIDENT CHARGES ORDER (NO. 1) 2021
SCHEDULE TO THE ORDER IN COUNCIL**SCHEDULE 1**

Paragraph 4

TRANSPORT ACCIDENT CHARGES

Item	Class	Annual Amounts of Transport Accident Charge Payable		
		High risk zone \$ (Inc GST)	Medium risk zone \$ (Inc GST)	Low risk zone \$ (Inc GST)
1.	Passenger Vehicles			
	a) Any motor vehicle with sedan, station wagon or related body-type (including 4WD passenger vehicle) not included in any other class; self-propelled caravan; ambulance; hearse or mourning coach	490	440	381
	b) Any motor vehicle with a bus or forward-control body-type constructed and primarily used for carrying passengers, but not for hire, fare or reward –			
	i) seating up to 9 people (including the driver)	490	439	361
	ii) seating 10 or more people (including the driver)	694	439	361
	c) Taxi – a commercial passenger vehicle providing booked and unbooked (rank and hail) services that is licensed under relevant Victorian legislation, with a sedan, station wagon or related body-type (including 4WD passenger vehicle); or a mini-bus which is wheelchair accessible	490	440	381
	d) Bus – any motor vehicle, licensed for or primarily used for carrying passengers for hire, fare or reward, but excluding vehicles classified under 1(c) –			
	i) seating up to 9 people (including the driver)	1620	1086	375
	ii) seating 10 or more people but fewer than 31 people (including the driver), the relevant zone charge for a bus under (i), plus for each additional seat over 9	41	19	5
	iii) seating 31 people or more	2482	1486	491
2.	Goods Vehicles			
	Any motor vehicle designed, constructed or primarily used for carrying goods –			

	a) up to and including two tonnes carrying capacity (Gross Vehicle Mass minus tare) including utility	491	372	257
	b) over two tonnes carrying capacity (Gross Vehicle Mass minus tare) but excluding motor vehicles classified under 2(c) or 2(d)	715	625	537
	c) prime mover type motor vehicle, but excluding motor vehicles classified under 2(d) and motor vehicles having a tare weight of 5 tonnes or less	1984	1585	1195
	d) any motor vehicle owned by a primary producer that would otherwise be classified under 2(b) or 2(c) that is used solely in connection with the primary production operations of the owner	217	181	149
3.	Motorcycles			
	a) Any general-use motorcycle, other than an exempt general-use motorcycle with			
	i) engine capacity less than 61 cc	82	82	82
	ii) engine capacity greater than 60 cc but less than 126 cc	324	285	245
	iii) engine capacity greater than 125 cc but less than 501 cc	430	385	342
	iv) engine capacity greater than 500 cc	586	522	457
	b) Any exempt general-use motorcycle with			
	i) engine capacity greater than 125 cc but less than 501 cc	361	316	273
	ii) engine capacity greater than 500 cc	517	453	388
4.	Miscellaneous motor vehicles			
	a) Any motor vehicle not otherwise classified: including road making motor vehicle, mobile crane, tractor (except those classified under 4(b))	371	294	93
	b) Any tractor, self-propelled farm machine or motor cycle owned by a primary producer and used solely in connection with the primary production operations of the owner	82	82	82
	c) Any recreation motor vehicle registered under the Road Safety Act 1986	68	68	68

	d) Any vintage, veteran, classic or historic motor vehicle or motorcycle operating on a 45 day club permit	49	49	49
	e) Any vintage, veteran, classic or historic motor vehicle or motorcycle operating on a 90 day club permit	95	95	95
5.	Special purpose motor vehicles			
	a) Fire brigade –			
	i) Any motor vehicle owned by Fire Rescue Victoria which is used to combat outbreaks of fire	1239	198	198
	ii) Any motor vehicle owned by the Country Fire Authority or any brigade or group of brigades registered with the Country Fire Authority which is used to combat outbreaks of fire	198	198	198
	b) Police			
	i) Any motor vehicle (excluding a motorcycle) registered in the name of the Victoria Police	1736	1736	1736
	ii) Any motorcycle registered in the name of the Victoria Police	491	491	491
	c) Motor trades			
	i) Motor vehicle used by a manufacturer of vehicles, a dealer in vehicles, a fleet owner or a licensed tester of vehicles as defined in the vehicles regulations with general identification mark (trade plate) attached	321	241	158
	ii) Tow truck licensed under the Accident Towing Services Act 2007 or used for trade towing	916	686	458
	d) Hire and drive yourself motor vehicle or motorcycle (including courtesy and loan cars) but excluding a prime mover classified under item 2(c)	777	651	562

Item	Class	Six-monthly Amounts of Transport Accident Charge Payable		
		High risk zone \$ (Inc GST)	Medium risk zone \$ (Inc GST)	Low risk zone \$ (Inc GST)
1.	Passenger Vehicles			
	a) Any motor vehicle with sedan, station wagon or related body-type (including 4WD passenger vehicle) not included in any other class; self-propelled caravan; ambulance; hearse or mourning coach	245	220	190.50
	b) Any motor vehicle with a bus or forward-control body-type constructed and primarily used for carrying passengers, but not for hire, fare or reward –			
	i) seating up to 9 people (including the driver)	245	219.50	180.50
	ii) seating 10 or more people (including the driver)	347	219.50	180.50
	c) Taxi – a commercial passenger vehicle providing booked and unbooked (rank and hail) services that is licensed under relevant Victorian legislation, with a sedan, station wagon or related body-type (including 4WD passenger vehicle); or a mini-bus which is wheelchair accessible	245	220	190.50
	d) Bus – any motor vehicle, licensed for or primarily used for carrying passengers for hire, fare or reward, but excluding vehicles classified under 1(c) –			
	i) seating up to 9 people (including the driver)	810	543	187.50

	<ul style="list-style-type: none"> ii) seating 10 or more people but fewer than 31 people (including the driver), the relevant zone charge for a bus under (i), plus for each additional seat over 9 iii) seating 31 people or more 	<p>20.50</p> <p>1241</p>	<p>9.50</p> <p>743</p>	<p>2.50</p> <p>245.50</p>
2.	<p>Goods Vehicles</p> <p>Any motor vehicle designed, constructed or primarily used for carrying goods –</p> <ul style="list-style-type: none"> a) up to and including two tonnes carrying capacity (Gross Vehicle Mass minus tare) including utility b) over two tonnes carrying capacity (Gross Vehicle Mass minus tare) but excluding motor vehicles classified under 2(c) or 2(d) c) prime mover type motor vehicle, but excluding motor vehicles classified under 2(d) and motor vehicles having a tare weight of 5 tonnes or less d) any motor vehicle owned by a primary producer that would otherwise be classified under 2(b) or 2(c) that is used solely in connection with the primary production operations of the owner 	<p>245.50</p> <p>357.50</p> <p>992</p> <p>108.50</p>	<p>186</p> <p>312.50</p> <p>792.50</p> <p>90.50</p>	<p>128.50</p> <p>268.50</p> <p>597.50</p> <p>74.50</p>
3.	<p>Motorcycles</p> <ul style="list-style-type: none"> a) Any general-use motorcycle, other than an exempt general-use motorcycle with <ul style="list-style-type: none"> i) engine capacity less than 61 cc ii) engine capacity greater than 60 cc but less than 126 cc 	<p>41</p> <p>162</p>	<p>41</p> <p>142.50</p>	<p>41</p> <p>122.50</p>

	iii) engine capacity greater than 125 cc but less than 501 cc	215	192.50	171
	iv) engine capacity greater than 500 cc	293	261	228.50
	b) Any exempt general-use motorcycle with			
	i) engine capacity greater than 125 cc but less than 501 cc	180.50	158	136.50
	ii) engine capacity greater than 500 cc	258.50	226.50	194
4.	Miscellaneous motor vehicles			
	a) Any motor vehicle not otherwise classified: including road making motor vehicle, mobile crane, tractor (except those classified under 4(b))	185.50	147	46.50
	b) Any tractor, self-propelled farm machine or motor cycle owned by a primary producer and used solely in connection with the primary production operations of the owner	41	41	41
	c) Any recreation motor vehicle registered under the Road Safety Act 1986	34	34	34
	d) Any vintage, veteran, classic or historic motor vehicle or motorcycle operating on a 45 day club permit			
	e) Any vintage, veteran, classic or historic motor vehicle or motorcycle operating on a 90 day club permit			

		High risk zone \$ (Inc GST)	Medium risk zone \$ (Inc GST)	Low risk zone \$ (Inc GST)
5.	Special purpose motor vehicles			
	a) Fire brigade –			
	i) Any motor vehicle owned by Fire Rescue Victoria which is used to combat outbreaks of fire	619.50	99	99
	ii) Any motor vehicle owned by the Country Fire Authority or any brigade or group of brigades registered with the Country Fire Authority which is used to combat outbreaks of fire	99	99	99
	b) Police			
	i) Any motor vehicle (excluding a motorcycle) registered in the name of the Victoria Police	868	868	868
	ii) Any motorcycle registered in the name of the Victoria Police	245.50	245.50	245.50
	c) Motor trades			
	i) Motor vehicle used by a manufacturer of vehicles, a dealer in vehicles, a fleet owner or a licensed tester of vehicles as defined in the vehicles regulations with general identification mark (trade plate) attached	160.50	120.50	79
	ii) Tow truck licensed under the Accident Towing Services Act 2007 or used for trade towing	458	343	229
	d) Hire and drive yourself motor vehicle or motorcycle (including courtesy and loan cars) but excluding a prime mover classified under item 2(c)	388.50	325.50	281

Item	Class	Three-monthly Amounts of Transport Accident Charge Payable		
		High risk zone \$ (Inc GST)	Medium risk zone \$ (Inc GST)	Low risk zone \$ (Inc GST)
1.	Passenger Vehicles			
	a) Any motor vehicle with sedan, station wagon or related body-type (including 4WD passenger vehicle) not included in any other class; self-propelled caravan; ambulance; hearse or mourning coach	122.50	110	95.25
	b) Any motor vehicle with a bus or forward-control body-type constructed and primarily used for carrying passengers, but not for hire, fare or reward –			
	i) seating up to 9 people (including the driver)	122.50	109.75	90.25
	ii) seating 10 or more people (including the driver)	173.50	109.75	90.25
	c) Taxi – a commercial passenger vehicle providing booked and unbooked (rank and hail) services that is licensed under relevant Victorian legislation, with a sedan, station wagon or related body-type (including 4WD passenger vehicle); or a mini-bus which is wheelchair accessible	122.50	110	95.25
	d) Bus – any motor vehicle, licensed for or primarily used for carrying passengers for hire, fare or reward, but excluding vehicles classified under 1(c) –			
	i) seating up to 9 people (including the driver)	405	271.50	93.75
	ii) seating 10 or more people but fewer than 31 people (including the driver), the relevant zone charge for a bus under (i), plus for each additional seat over 9	10.25	4.75	1.25
	iii) seating 31 people or more	620.50	371.50	122.75

2.	<p>Goods Vehicles Any motor vehicle designed, constructed or primarily used for carrying goods –</p> <p>a) up to and including two tonnes carrying capacity (Gross Vehicle Mass minus tare) including utility</p> <p>b) over two tonnes carrying capacity (Gross Vehicle Mass minus tare) but excluding motor vehicles classified under 2(c) or 2(d)</p> <p>c) prime mover type motor vehicle, but excluding motor vehicles classified under 2(d) and motor vehicles having a tare weight of 5 tonnes or less</p> <p>d) any motor vehicle owned by a primary producer that would otherwise be classified under 2(b) or 2(c) that is used solely in connection with the primary production operations of the owner</p>	<p>122.75</p> <p>178.75</p> <p>496</p> <p>54.25</p>	<p>93</p> <p>156.25</p> <p>396.25</p> <p>45.25</p>	<p>64.25</p> <p>134.25</p> <p>298.75</p> <p>37.25</p>
3.	<p>Motorcycles</p> <p>a) Any general-use motorcycle, other than an exempt general-use motorcycle with</p> <p>i) engine capacity less than 61 cc</p> <p>ii) engine capacity greater than 60 cc but less than 126 cc</p> <p>iii) engine capacity greater than 125 cc but less than 501 cc</p> <p>iv) engine capacity greater than 500 cc</p> <p>b) Any exempt general-use motorcycle with</p> <p>i) engine capacity greater than 125 cc but less than 501 cc</p> <p>ii) engine capacity greater than 500 cc</p>	<p>20.50</p> <p>81</p> <p>107.50</p> <p>146.50</p> <p>90.25</p> <p>129.25</p>	<p>20.50</p> <p>71.25</p> <p>96.25</p> <p>130.50</p> <p>79</p> <p>113.25</p>	<p>20.50</p> <p>61.25</p> <p>85.50</p> <p>114.25</p> <p>68.25</p> <p>97</p>
4.	<p>Miscellaneous motor vehicles</p> <p>a) Any motor vehicle not otherwise classified: including road making motor vehicle, mobile crane, tractor (except those classified under 4(b))</p>	<p>92.75</p>	<p>73.50</p>	<p>23.25</p>

	b) Any tractor, self-propelled farm machine or motor cycle owned by a primary producer and used solely in connection with the primary production operations of the owner	20.50	20.50	20.50
	c) Any recreation motor vehicle registered under the Road Safety Act 1986	17	17	17
	d) Any vintage, veteran, classic or historic motor vehicle or motorcycle operating on a 45 day club permit			
	e) Any vintage, veteran, classic or historic motor vehicle or motorcycle operating on a 90 day club permit			
5.	Special purpose motor vehicles			
	a) Fire brigade –			
	i) Any motor vehicle owned by Fire Rescue Victoria which is used to combat outbreaks of fire	309.75	49.50	49.50
	ii) Any motor vehicle owned by the Country Fire Authority or any brigade or group of brigades registered with the Country Fire Authority which is used to combat outbreaks of fire	49.50	49.50	49.50
	b) Police			
	i) Any motor vehicle (excluding a motorcycle) registered in the name of the Victoria Police	434	434	434
	ii) Any motorcycle registered in the name of the Victoria Police	122.75	122.75	122.75
	c) Motor trades			
	i) Motor vehicle used by a manufacturer of vehicles, a dealer in vehicles, a fleet owner or a licensed tester of vehicles as defined in the vehicles regulations with general identification mark (trade plate) attached	80.25	60.25	39.50
	ii) Tow truck licensed under the Accident Towing Services Act 2007 or used for trade towing	229	171.50	114.50
	d) Hire and drive yourself motor vehicle or motorcycle (including courtesy and loan cars) but excluding a prime mover classified under item 2(c)	194.25	162.75	140.50

<p>2.</p>	<p>Goods Vehicles Any motor vehicle designed, constructed or primarily used for carrying goods –</p> <p>a) up to and including two tonnes carrying capacity (Gross Vehicle Mass minus tare) including utility</p> <p>b) over two tonnes carrying capacity (Gross Vehicle Mass minus tare) but excluding motor vehicles classified under 2(c) or 2(d)</p> <p>c) prime mover type motor vehicle, but excluding motor vehicles classified under 2(d) and motor vehicles having a tare weight of 5 tonnes or less</p> <p>d) any motor vehicle owned by a primary producer that would otherwise be classified under 2(b) or 2(c) that is used solely in connection with the primary production operations of the owner</p>	<p>245.50</p> <p>357.50</p>	<p>186</p> <p>312.50</p>	<p>128.50</p> <p>268.50</p>
<p>3.</p>	<p>Motorcycles</p> <p>a) Any general-use motorcycle, other than an exempt general-use motorcycle with</p> <p>i) engine capacity less than 61 cc</p> <p>ii) engine capacity greater than 60 cc but less than 126 cc</p> <p>iii) engine capacity greater than 125 cc but less than 501 cc</p> <p>iv) engine capacity greater than 500 cc</p> <p>b) Any exempt general-use motorcycle with</p> <p>i) engine capacity greater than 125 cc but less than 501 cc</p> <p>ii) engine capacity greater than 500 cc</p>			

4.	<p>Miscellaneous motor vehicles</p> <p>a) Any motor vehicle not otherwise classified: including road making motor vehicle, mobile crane, tractor (except those classified under 4(b))</p> <p>b) Any tractor, self-propelled farm machine or motor cycle owned by a primary producer and used solely in connection with the primary production operations of the owner</p> <p>c) Any recreation motor vehicle registered under the Road Safety Act 1986</p> <p>d) Any vintage, veteran, classic or historic motor vehicle or motorcycle operating on a 45 day club permit</p> <p>e) Any vintage, veteran, classic or historic motor vehicle or motorcycle operating on a 90 day club permit</p>			
5.	<p>Special purpose motor vehicles</p> <p>a) Fire brigade –</p> <p>i) Any motor vehicle owned by Fire Rescue Victoria which is used to combat outbreaks of fire</p> <p>ii) Any motor vehicle owned by the Country Fire Authority or any brigade or group of brigades registered with the Country Fire Authority which is used to combat outbreaks of fire</p> <p>b) Police</p> <p>i) Any motor vehicle (excluding a motorcycle) registered in the name of the Victoria Police</p> <p>ii) Any motorcycle registered in the name of the Victoria Police</p> <p>c) Motor trades</p> <p>i) Motor vehicle used by a manufacturer of vehicles, a dealer in vehicles, a fleet owner or a licensed tester of vehicles as defined in the vehicles regulations with general identification mark (trade plate) attached</p> <p>ii) Tow truck licensed under the Accident Towing Services Act 2007 or used for trade towing</p> <p>d) Hire and drive yourself motor vehicle or motorcycle (including courtesy and loan cars) but excluding a prime mover classified under item 2(c)</p>			

Item	Class	Six-Monthly Apprentice's Concession Rates		
		High risk zone \$ (Inc GST)	Medium risk zone \$ (Inc GST)	Low risk zone \$ (Inc GST)
1.	Passenger Vehicles			
	a) Any motor vehicle with sedan, station wagon or related body-type (including 4WD passenger vehicle) not included in any other class; self-propelled caravan; ambulance; hearse or mourning coach	122.50	110	95.25
	b) Any motor vehicle with a bus or forward-control body-type constructed and primarily used for carrying passengers, but not for hire, fare or reward –			
	i) seating up to 9 people (including the driver)	122.50	109.75	90.25
	ii) seating 10 or more people (including the driver)			
	c) Taxi – a commercial passenger vehicle providing booked and unbooked (rank and hail) services that is licensed under relevant Victorian legislation, with a sedan, station wagon or related body-type (including 4WD passenger vehicle); or a mini-bus which is wheelchair accessible;			
	d) Bus – any motor vehicle, licensed for or primarily used for carrying passengers for hire, fare or reward, but excluding vehicles classified under 1(c) –			
	i) seating up to 9 people (including the driver)			
	ii) seating 10 or more people but fewer than 31 people (including the driver), the relevant zone charge for a bus under (i), plus for each additional seat over 9			
	iii) seating 31 people or more			

4.	<p>Miscellaneous motor vehicles</p> <p>a) Any motor vehicle not otherwise classified: including road making motor vehicle, mobile crane, tractor (except those classified under 4(b))</p> <p>b) Any tractor, self-propelled farm machine or motor cycle owned by a primary producer and used solely in connection with the primary production operations of the owner</p> <p>c) Any recreation motor vehicle registered under the Road Safety Act 1986</p> <p>d) Any vintage, veteran, classic or historic motor vehicle or motorcycle operating on a 45 day club permit</p> <p>e) Any vintage, veteran, classic or historic motor vehicle or motorcycle operating on a 90 day club permit</p>			
5.	<p>Special purpose motor vehicles</p> <p>a) Fire brigade –</p> <p>i) Any motor vehicle owned by Fire Rescue Victoria which is used to combat outbreaks of fire</p> <p>ii) Any motor vehicle owned by the Country Fire Authority or any brigade or group of brigades registered with the Country Fire Authority which is used to combat outbreaks of fire</p> <p>b) Police</p> <p>i) Any motor vehicle (excluding a motorcycle) registered in the name of the Victoria Police</p> <p>ii) Any motorcycle registered in the name of the Victoria Police</p> <p>c) Motor trades</p> <p>i) Motor vehicle used by a manufacturer of vehicles, a dealer in vehicles, a fleet owner or a licensed tester of vehicles as defined in the vehicles regulations with general identification mark (trade plate) attached</p> <p>ii) Tow truck licensed under the Accident Towing Services Act 2007 or used for trade towing</p> <p>d) Hire and drive yourself motor vehicle or motorcycle (including courtesy and loan cars) but excluding a prime mover classified under item 2(c)</p>			

Item	Class	Three-monthly Apprentice's Concession Rates		
		High risk zone \$ (Inc GST)	Medium risk zone \$ (Inc GST)	Low risk zone \$ (Inc GST)
1.	Passenger Vehicles			
	a) Any motor vehicle with sedan, station wagon or related body-type (including 4WD passenger vehicle) not included in any other class; self-propelled caravan; ambulance; hearse or mourning coach	61.25	55	47.63
	b) Any motor vehicle with a bus or forward-control body-type constructed and primarily used for carrying passengers, but not for hire, fare or reward –	61.25	54.87	45.13
	i) seating up to 9 people (including the driver)			
	ii) seating 10 or more people (including the driver)			
	c) Taxi – a commercial passenger vehicle providing booked and unbooked (rank and hail) services that is licensed under relevant Victorian legislation, with a sedan, station wagon or related body-type (including 4WD passenger vehicle); or a mini-bus which is wheelchair accessible;			
	d) Bus – any motor vehicle, licensed for or primarily used for carrying passengers for hire, fare or reward, but excluding vehicles classified under 1(c) –			
	i) seating up to 9 people (including the driver)			
	ii) seating 10 or more people but fewer than 31 people (including the driver), the relevant zone charge for a bus under (i), plus for each additional seat over 9			
	iii) seating 31 people or more			

2.	<p>Goods Vehicles</p> <p>Any motor vehicle designed, constructed or primarily used for carrying goods –</p> <p>a) up to and including two tonnes carrying capacity (Gross Vehicle Mass minus tare) including utility</p> <p>b) over two tonnes carrying capacity (Gross Vehicle Mass minus tare) but excluding motor vehicles classified under 2(c) or 2(d)</p> <p>c) prime mover type motor vehicle, but excluding motor vehicles classified under 2(d) and motor vehicles having a tare weight of 5 tonnes or less</p> <p>d) any motor vehicle owned by a primary producer that would otherwise be classified under 2(b) or 2(c) that is used solely in connection with the primary production operations of the owner</p>	<p>61.37</p> <p>89.37</p>	<p>46.50</p> <p>78.13</p>	<p>32.13</p> <p>67.13</p>
3.	<p>Motorcycles</p> <p>a) Any general-use motorcycle, other than an exempt general-use motorcycle with</p> <p>i) engine capacity less than 61 cc</p> <p>ii) engine capacity greater than 60 cc but less than 126 cc</p> <p>iii) engine capacity greater than 125 cc but less than 501 cc</p> <p>iv) engine capacity greater than 500 cc</p> <p>b) Any exempt general-use motorcycle with</p> <p>i) engine capacity greater than 125 cc but less than 501 cc</p> <p>ii) engine capacity greater than 500 cc</p>			

4.	<p>Miscellaneous motor vehicles</p> <p>a) Any motor vehicle not otherwise classified: including road making motor vehicle, mobile crane, tractor (except those classified under 4(b))</p> <p>b) Any tractor, self-propelled farm machine or motor cycle owned by a primary producer and used solely in connection with the primary production operations of the owner</p> <p>c) Any recreation motor vehicle registered under the Road Safety Act 1986</p> <p>d) Any vintage, veteran, classic or historic motor vehicle or motorcycle operating on a 45 day club permit</p> <p>e) Any vintage, veteran, classic or historic motor vehicle or motorcycle operating on a 90 day club permit</p>			
5.	<p>Special purpose motor vehicles</p> <p>a) Fire brigade –</p> <p>i) Any motor vehicle owned by Fire Rescue Victoria which is used to combat outbreaks of fire</p> <p>ii) Any motor vehicle owned by the Country Fire Authority or any brigade or group of brigades registered with the Country Fire Authority which is used to combat outbreaks of fire</p> <p>b) Police</p> <p>i) Any motor vehicle (excluding a motorcycle) registered in the name of the Victoria Police</p> <p>ii) Any motorcycle registered in the name of the Victoria Police</p> <p>c) Motor trades</p> <p>i) Motor vehicle used by a manufacturer of vehicles, a dealer in vehicles, a fleet owner or a licensed tester of vehicles as defined in the vehicles regulations with general identification mark (trade plate) attached</p> <p>ii) Tow truck licensed under the Accident Towing Services Act 2007 or used for trade towing</p> <p>d) Hire and drive yourself motor vehicle or motorcycle (including courtesy and loan cars) but excluding a prime mover classified under item 2(c)</p>			

	Class	Annual Pensioner Concession Rates		
		High risk zone \$ (Inc GST)	Medium risk zone \$ (Inc GST)	Low risk zone \$ (Inc GST)
1.	Passenger Vehicles			
	a) Any motor vehicle with sedan, station wagon or related body-type (including 4WD passenger vehicle) not included in any other class; self-propelled caravan; ambulance; hearse or mourning coach	245	220	190.50
	b) Any motor vehicle with a bus or forward-control body-type constructed and primarily used for carrying passengers, but not for hire, fare or reward –			
	i) seating up to 9 people (including the driver)	245	219.50	180.50
	ii) seating 10 or more people (including the driver)	347	219.50	180.50
	c) Taxi – a commercial passenger vehicle providing booked and unbooked (rank and hail) services that is licensed under relevant Victorian legislation, with a sedan, station wagon or related body-type (including 4WD passenger vehicle); or a mini-bus which is wheelchair accessible			
	d) Bus – any motor vehicle, licensed for or primarily used for carrying passengers for hire, fare or reward, but excluding vehicles classified under 1(c) –			
	i) seating up to 9 people (including the driver)			
	ii) seating more than 9 but fewer than 31 people (including the driver), the relevant zone charge for a bus under (i), plus for each additional seat over 9			
	iii) seating 31 people or more			
2.	Goods Vehicles			
	Any motor vehicle designed, constructed or primarily used for carrying goods –			
	a) up to and including two tonnes carrying capacity (Gross Vehicle Mass minus tare) including utility	245.50	186	128.50

	b) over two tonnes carrying capacity (Gross Vehicle Mass minus tare) but excluding motor vehicles classified under 2(c) or 2(d)	357.50	312.50	268.50
	c) prime mover type motor vehicle, but excluding motor vehicles classified under 2(d) and motor vehicles having a tare weight of 5 tonnes or less	992	792.50	597.50
	d) any motor vehicle owned by a primary producer that would otherwise be classified under 2(b) or 2(c) that is used solely in connection with the primary production operations of the owner			
3.	Motorcycles			
	a) Any general-use motorcycle, other than an exempt general-use motorcycle with			
	i) engine capacity less than 61 cc	41	41	41
	ii) engine capacity greater than 60 cc but less than 126 cc	162	142.50	122.50
	iii) engine capacity greater than 125 cc but less than 501 cc	215	192.50	171
	iv) engine capacity greater than 500 cc	293	261	228.50
	b) Any exempt general-use motorcycle with			
	i) engine capacity greater than 125 cc but less than 501 cc	180.50	158	136.50
	ii) engine capacity greater than 500 cc	258.50	226.50	194
4.	Miscellaneous motor vehicles			
	a) Any motor vehicle not otherwise classified: including road making motor vehicle, mobile crane, tractor (except those classified under 4(b))	185.50	147	46.50
	b) Any tractor, self-propelled farm machine or motor cycle owned by a primary producer and used solely in connection with the primary production operations of the owner	41	41	41
	c) Any recreation motor vehicle registered under the Road Safety Act 1986	34	34	34
	d) Any vintage, veteran, classic or historic motor vehicle or motorcycle operating on a 45 day club permit			
	e) Any vintage, veteran, classic or historic motor vehicle or motorcycle operating on a 90 day club permit			

<p>5.</p>	<p>Special purpose motor vehicles</p> <p>a) Fire brigade –</p> <p>i) Any motor vehicle owned by Fire Rescue Victoria which is used to combat outbreaks of fire</p> <p>ii) Any motor vehicle owned by the Country Fire Authority or any brigade or group of brigades registered with the Country Fire Authority which is used to combat outbreaks of fire</p> <p>b) Police</p> <p>i) Any motor vehicle (excluding a motorcycle) registered in the name of the Victoria Police</p> <p>ii) Any motorcycle registered in the name of the Victoria Police</p> <p>c) Motor trades</p> <p>i) Motor vehicle used by a manufacturer of vehicles, a dealer in vehicles, a fleet owner or a licensed tester of vehicles as defined in the vehicles regulations with general identification mark (trade plate) attached</p> <p>ii) Tow truck licensed under the Accident Towing Services Act 2007 or used for trade towing.</p> <p>d) Hire and drive yourself motor vehicle or motorcycle (including courtesy and loan cars)but excluding a prime mover classified under item 2(c).</p>			
------------------	---	--	--	--

	Class	Six-Monthly Pensioner Concession Rates		
		High risk zone \$ (Inc GST)	Medium risk zone \$ (Inc GST)	Low risk zone \$ (Inc GST)
1.	Passenger Vehicles			
	a) Any motor vehicle with sedan, station wagon or related body-type (including 4WD passenger vehicle) not included in any other class; self-propelled caravan; ambulance; hearse or mourning coach	122.50	110	95.25
	b) Any motor vehicle with a bus or forward-control body-type constructed and primarily used for carrying passengers, but not for hire, fare or reward –			
	i) seating up to 9 people (including the driver)	122.50	109.75	90.25
	ii) seating 10 or more people (including the driver)	173.50	109.75	90.25
	c) Taxi – a commercial passenger vehicle providing booked and unbooked (rank and hail) services that is licensed under relevant Victorian legislation, with a sedan, station wagon or related body-type (including 4WD passenger vehicle); or a mini-bus which is wheelchair accessible			
	d) Bus – any motor vehicle, licensed for or primarily used for carrying passengers for hire, fare or reward, but excluding vehicles classified under 1(c) –			
	i) seating up to 9 people (including the driver)			
	ii) seating 10 or more people but fewer than 31 people (including the driver), the relevant zone charge for a bus under (i), plus for each additional seat over 9			
	iii) seating 31 people or more			
2.	Goods Vehicles			
	Any motor vehicle designed, constructed or primarily used for carrying goods –			
	a) up to and including two tonnes carrying capacity (Gross Vehicle Mass minus tare) including utility	122.75	93	64.25

	b) over two tonnes carrying capacity (Gross Vehicle Mass minus tare) but excluding motor vehicles classified under 2(c) or 2(d)	178.75	156.25	134.25
	c) prime mover type motor vehicle, but excluding motor vehicles classified under 2(d) and motor vehicles having a tare weight of 5 tonnes or less	496	396.25	298.75
	d) any motor vehicle owned by a primary producer that would otherwise be classified under 2(b) or 2(c) that is used solely in connection with the primary production operations of the owner			
3.	Motorcycles			
	a) Any general-use motorcycle, other than an exempt general-use motorcycle with			
	i) engine capacity less than 61 cc	20.50	20.50	20.50
	ii) engine capacity greater than 60 cc but less than 126 cc	81	71.25	61.25
	iii) engine capacity greater than 125 cc but less than 501 cc	107.50	96.25	85.50
	iv) engine capacity greater than 500 cc	146.50	130.50	114.25
	b) Any exempt general-use motorcycle with			
	i) engine capacity greater than 125 cc but less than 501 cc	90.25	79	68.25
	ii) engine capacity greater than 500 cc	129.25	113.25	97
4.	Miscellaneous motor vehicles			
	a) Any motor vehicle not otherwise classified: including road making motor vehicle, mobile crane, tractor (except those classified under 4(b))	92.75	73.50	23.25
	b) Any tractor, self-propelled farm machine or motor cycle owned by a primary producer and used solely in connection with the primary production operations of the owner	20.50	20.50	20.50
	c) Any recreation motor vehicle registered under the Road Safety Act 1986	17	17	17
	d) Any vintage, veteran, classic or historic motor vehicle or motorcycle operating on a 45 day club permit			
	e) Any vintage, veteran, classic or historic motor vehicle or motorcycle operating on a 90 day club permit			

5.	<p>Special purpose motor vehicles</p> <p>a) Fire brigade –</p> <p>i) Any motor vehicle owned by Fire Rescue Victoria which is used to combat outbreaks of fire</p> <p>ii) Any motor vehicle owned by the Country Fire Authority or any brigade or group of brigades registered with the Country Fire Authority which is used to combat outbreaks of fire</p> <p>b) Police</p> <p>i) Any motor vehicle (excluding a motorcycle) registered in the name of the Victoria Police</p> <p>ii) Any motorcycle registered in the name of the Victoria Police</p> <p>c) Motor trades</p> <p>i) Motor vehicle used by a manufacturer of vehicles, a dealer in vehicles, a fleet owner or a licensed tester of vehicles as defined in the vehicles regulations with general identification mark (trade plate) attached</p> <p>ii) Tow truck licensed under the Accident Towing Services Act 2007 or used for trade towing</p> <p>d) Hire and drive yourself motor vehicle or motorcycle (including courtesy and loan cars) but excluding a prime mover classified under item 2(c)</p>			
----	--	--	--	--

	Class	Three-monthly Pensioner Concession Rates		
		High risk zone \$ (Inc GST)	Medium risk zone \$ (Inc GST)	Low risk zone \$ (Inc GST)
1.	Passenger Vehicles			
	a) Any motor vehicle with sedan, station wagon or related body-type (including 4WD passenger vehicle) not included in any other class; self-propelled caravan; ambulance; hearse or mourning coach	61.25	55	47.63
	b) Any motor vehicle with a bus or forward-control body-type constructed and primarily used for carrying passengers, but not for hire, fare or reward –			
	i) seating up to 9 people (including the driver)	61.25	54.87	45.13
	ii) seating 10 or more people (including the driver)	86.75	54.87	45.13
	c) Taxi – a commercial passenger vehicle providing booked and unbooked (rank and hail) services that is licensed under relevant Victorian legislation, with a sedan, station wagon or related body-type (including 4WD passenger vehicle); or a mini-bus which is wheelchair accessible			
	d) Bus – any motor vehicle, licensed for or primarily used for carrying passengers for hire, fare or reward, but excluding vehicles classified under 1(c) –			
	i) seating up to 9 people (including the driver)			
	ii) seating 10 or more people but fewer than 31 people (including the driver), the relevant zone charge for a bus under (i), plus for each additional seat over 9			
	iii) seating 31 people or more			
2.	Goods Vehicles			
	Any motor vehicle designed, constructed or primarily used for carrying goods –			
	a) up to and including two tonnes carrying capacity (Gross Vehicle Mass minus tare) including utility	61.37	46.50	32.13
	b) over two tonnes carrying capacity (Gross Vehicle Mass minus tare) but excluding motor vehicles classified under 2(c) or 2(d)	89.37	78.13	67.13

	c) prime mover type motor vehicle, but excluding motor vehicles classified under 2(d) and motor vehicles having a tare weight of 5 tonnes or less	248	198.13	149.37
	d) any motor vehicle owned by a primary producer that would otherwise be classified under 2(b) or 2(c) that is used solely in connection with the primary production operations of the owner			
3.	Motorcycles			
	a) Any general-use motorcycle, other than an exempt general-use motorcycle with			
	i) engine capacity less than 61 cc	10.25	10.25	10.25
	ii) engine capacity greater than 60 cc but less than 126 cc	40.50	35.63	30.63
	iii) engine capacity greater than 125 cc but less than 501 cc	53.75	48.13	42.75
	iv) engine capacity greater than 500 cc	73.25	65.25	57.13
	b) Any exempt general-use motorcycle with			
	i) engine capacity greater than 125 cc but less than 501 cc	45.13	39.50	34.13
	ii) engine capacity greater than 500 cc	64.63	56.63	48.50
4.	Miscellaneous motor vehicles			
	a) Any motor vehicle not otherwise classified: including road making motor vehicle, mobile crane, tractor (except those classified under 4(b))	46.37	36.75	11.63
	b) Any tractor, self-propelled farm machine or motor cycle owned by a primary producer and used solely in connection with the primary production operations of the owner	10.25	10.25	10.25
	c) Any recreation motor vehicle registered under the Road Safety Act 1986	8.50	8.50	8.50
	d) Any vintage, veteran, classic or historic motor vehicle or motorcycle operating on a 45 day club permit			
	e) Any vintage, veteran, classic or historic motor vehicle or motorcycle operating on a 90 day club permit			
5.	Special purpose motor vehicles			
	a) Fire brigade –			
	i) Any motor vehicle owned by the Fire Rescue Victoria which is used to combat outbreaks of fire			
	ii) Any motor vehicle owned by the Country Fire Authority or any brigade or group of brigades registered with the Country Fire Authority which is used to combat outbreaks of fire			

	<p>b) Police</p> <ul style="list-style-type: none">i) Any motor vehicle (excluding a motorcycle) registered in the name of the Victoria Policeii) Any motorcycle registered in the name of the Victoria Police <p>c) Motor trades</p> <ul style="list-style-type: none">i) Motor vehicle used by a manufacturer of vehicles, a dealer in vehicles, a fleet owner or a licensed tester of vehicles as defined in the vehicles regulations with general identification mark (trade plate) attachedii) Tow truck licensed under the Accident Towing Services Act 2007 or used for trade towing <p>d) Hire and drive yourself motor vehicle or motorcycle (including courtesy and loan cars) but excluding a prime mover classified under item 2(c)</p>			
--	--	--	--	--

SCHEDULE 2**PART A****POSTCODES IN THE HIGH RISK ZONE**

3000	3026	3050	3073	3106	3136	3163	3184	3206
3001	3027	3051	3074	3107	3137	3164	3185	3207
3002	3028	3052	3075	3108	3138	3165	3186	3428
3003	3031	3053	3076	3109	3141	3166	3187	3800
3004	3032	3054	3078	3110	3142	3167	3188	3802
3005	3033	3055	3079	3111	3143	3168	3189	3803
3006	3034	3056	3081	3121	3144	3169	3190	3975
3008	3036	3057	3082	3122	3145	3170	3191	3976
3010	3037	3058	3083	3123	3146	3171	3192	
3011	3038	3059	3084	3124	3147	3172	3193	
3012	3039	3060	3085	3125	3148	3173	3194	
3013	3040	3061	3086	3126	3149	3174	3195	
3015	3041	3062	3087	3127	3150	3175	3196	
3016	3042	3064	3088	3128	3151	3176	3197	
3018	3043	3065	3093	3129	3152	3177	3198	
3019	3044	3066	3094	3130	3153	3178	3199	
3020	3045	3067	3101	3131	3154	3179	3200	
3021	3046	3068	3102	3132	3155	3180	3201	
3022	3047	3070	3103	3133	3156	3181	3202	
3023	3048	3071	3104	3134	3161	3182	3204	
3025	3049	3072	3105	3135	3162	3183	3205	

PART B**POSTCODES IN THE MEDIUM RISK ZONE**

3024	3114	3215	3750	3766	3788	3808	3920	3938
3029	3115	3216	3751	3767	3789	3809	3926	3939
3030	3116	3217	3752	3770	3791	3810	3927	3940
3089	3139	3218	3754	3775	3792	3910	3928	3941
3090	3140	3219	3755	3777	3793	3911	3929	3942
3091	3158	3220	3757	3781	3795	3912	3930	3943
3095	3159	3335	3759	3782	3796	3913	3931	3944
3096	3160	3337	3760	3783	3804	3915	3933	3977
3097	3211	3338	3761	3785	3805	3916	3934	3978
3099	3212	3427	3763	3786	3806	3918	3936	3980
3113	3214	3429	3765	3787	3807	3919	3937	

Dated 11 May 2021

Responsible Minister:

BEN CARROLL MP

Minister for Roads and Road Safety

SAMUAL WALLACE
Acting Clerk of the Executive Council

This page was left blank intentionally

**SUBORDINATE LEGISLATION ACT 1994
NOTICE THAT STATUTORY RULES ARE
OBTAINABLE**

Notice is hereby given under section 17(3) of the **Subordinate Legislation Act 1994** that the following Statutory Rules were first obtainable from TIMG Bookshop, Level 10, 575 Bourke Street, Melbourne 3000, on the date specified:

44. *Statutory Rule:* Forests
(Recreation)
(Temporary)
Regulations 2021
Authorising Act: Forests Act 1958
Date first obtainable: 18 May 2021
Code D
45. *Statutory Rule:* Petroleum Interim
Regulations 2021
Authorising Act: Petroleum
Act 1998
Date first obtainable: 18 May 2021
Code B
46. *Statutory Rule:* Transport Accident
(Administration
of Charges)
Regulations 2021
Authorising Act: Transport Accident
Act 1986
Date first obtainable: 18 May 2021
Code A
-

PRICING FOR SPECIAL GAZETTE, PERIODICAL GAZETTE AND VICTORIAN LEGISLATION

Retail price varies according to the number of pages in each Victoria Government Special Gazette, Victoria Government Periodical Gazette and Victorian legislation. The table below sets out the prices that apply.

<i>Price Code</i>	<i>No. of Pages (Including cover and blank pages)</i>	<i>Price*</i>
A	1–16	\$4.22
B	17–32	\$6.33
C	33–48	\$8.65
D	49–96	\$13.61
E	97–144	\$17.51
F	145–192	\$20.78
G	193–240	\$23.95
H	241–288	\$25.43
I	289–352	\$28.70
J	353–416	\$33.44
K	417–480	\$38.19
L	481–544	\$44.52
M	545–608	\$50.90
N	609–672	\$56.28
O	673–736	\$63.62
P	737–800	\$70.10
#Q	821–886	\$76.22
#R	887–950	\$81.29
#S	951–1016	\$86.83
#T	1017–1080	\$92.21
#U	1081–1146	\$97.75
#V	1147–1210	\$103.50
#W	1211–1276	\$108.88
#X	1277–1340	\$114.78
#Y	1341–1406	\$119.95

<i>Price Code</i>	<i>No. of Pages (Including cover and blank pages)</i>	<i>Price*</i>
#Z	1407–1470	\$125.60
#ZA	1471–1536	\$131.56
#ZB	1537–1610	\$136.57
#ZC	1611–1666	\$142.32
#ZD	1667–1730	\$147.70
#ZE	1731–1796	\$153.66
#ZF	1797–1860	\$159.20
#ZG	1861–1926	\$164.42
#ZH	1927–1990	\$170.38
#ZI	1991–2056	\$175.76

* All prices include GST
Printed as two volumes

ive

The *Victoria Government Gazette* is published by IVE Group Limited with the authority of the Government Printer for the State of Victoria

© State of Victoria 2021

This publication is copyright. No part may be reproduced by any process except in accordance with the provisions of the Copyright Act.

Address all enquiries to the Government Printer for the State of Victoria

Level 2, 1 Macarthur Street

Melbourne 3002

Victoria Australia

How To Order



**Retail &
Mail Sales**

Victoria Government Gazette

Ground Floor, Building 8,
658 Church Street,
Richmond 3121

DX 106 Melbourne



Telephone

(03) 8523 4601

email

gazette@ivegroup.com.au

Recommended Retail Price \$2.30 (includes GST)