



# Victoria Government Gazette

---

No. S 422 Thursday 5 August 2021  
By Authority of Victorian Government Printer

---

## Major Transport Projects Facilitation Act 2009

(Sections 95(2)(a))

### DECLARATION OF THE DESIGNATED PROJECT AREA

Mt Derrimut Road, Deer Park Level Crossing Removal Project

I, Richard Wynne, Minister for Planning, pursuant to section 95(2)(a) of the **Major Transport Projects Facilitation Act 2009** (the Act), designate the area of land shown on the plans signed by the Surveyor General with reference LEGL./20-210 Sheets 1 to 5 (inclusive) and lodged at the Central Plan Office on 28 May 2021, and as generally indicated on the map in the schedule, to be part of the project area for the Mt Derrimut Road, Deer Park Level Crossing Removal Project, declared by the Premier to be a declared project pursuant to section 10(1)(b) of the Act and published in the Government Gazette on 24 December 2020.

This order comes into effect from the date it is published in the Government Gazette.

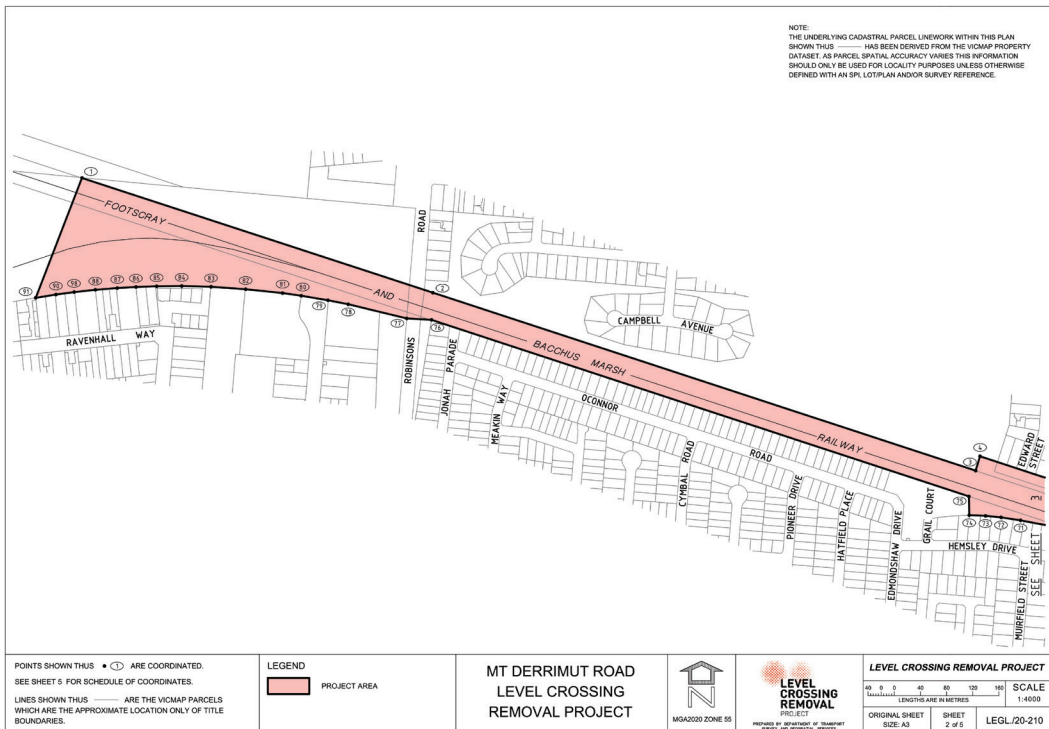
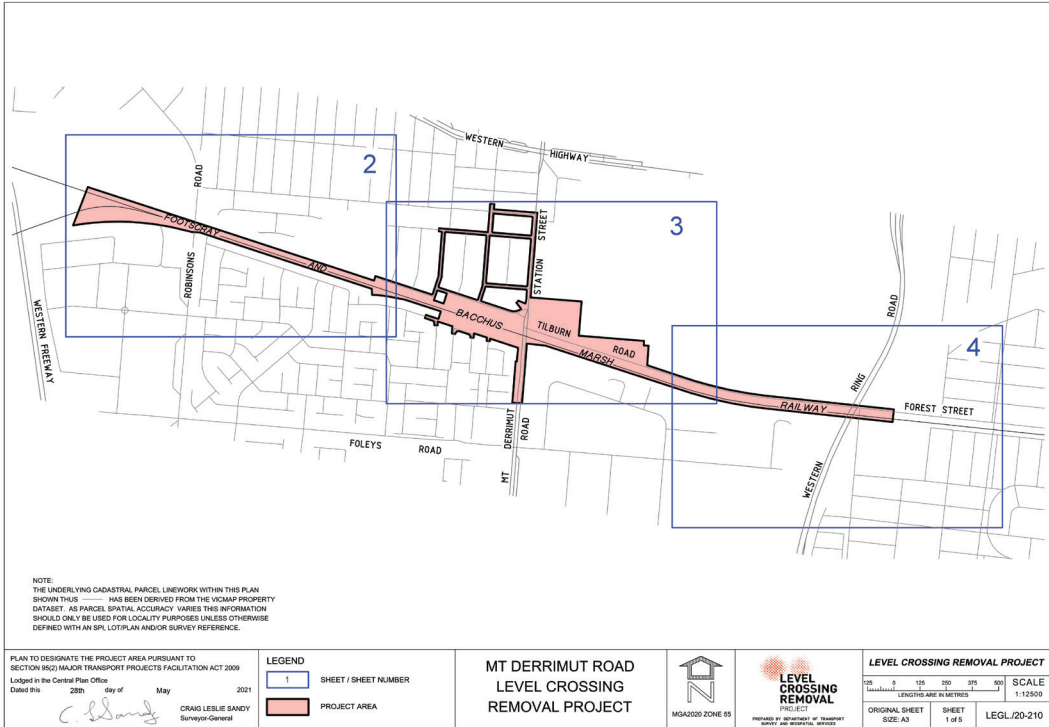
Dated 28 July 21

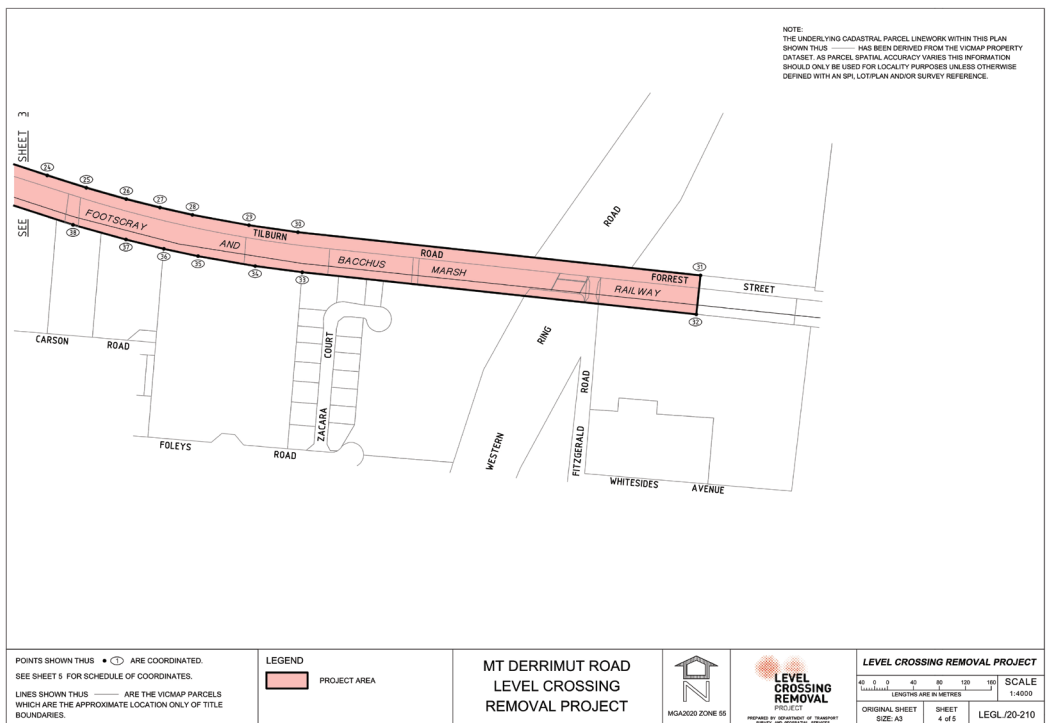
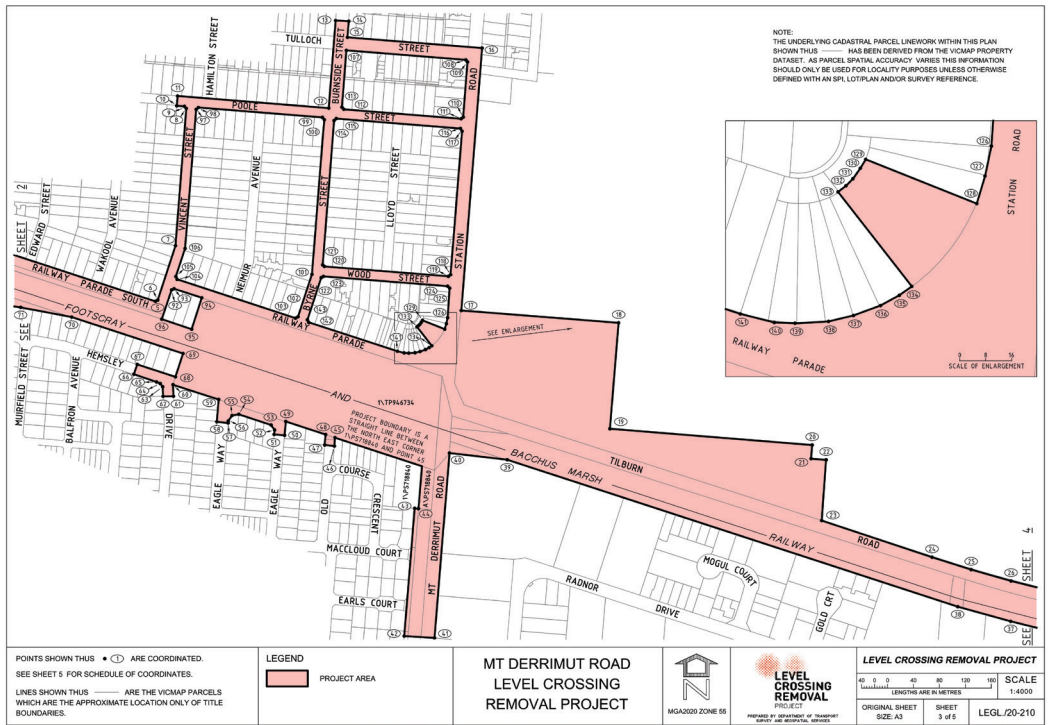
THE HON. RICHARD WYNNE MP  
Minister for Planning

---

**SPECIAL**

SCHEDULE





MG2020 ZONE 55 CO-ORDINATES (METRES)  
 COORDINATES ROUNDED TO THE NEAREST METRE. ADD 2 DECIMAL PLACES FOR FULL PRECISION

Point	Easting	Northing
1	301847	5817170
2	302384	5816995
3	303213	5816723
4	303220	5816745
5	303489	5816657
6	303493	5816659
7	303520	5816743
8	303537	5816954
9	303534	5816957
10	303522	5816958
11	303523	5816973
12	303756	5816955
13	303767	5817090
14	303787	5817089
15	303785	5817064
16	303993	5817047
17	303961	5816643
18	304203	5816624
19	304190	5816461
20	304502	5816436
21	304500	5816415
22	304523	5816413
23	304516	5816319
24	304866	5816263
25	304747	5816244
26	304808	5816226
27	304860	5816213
28	304910	5816202
29	304997	5816186
30	305073	5816175

Point	Easting	Northing
31	305693	5816109
32	305687	5816049
33	305080	5816114
34	305007	5816123
35	304919	5816138
36	304866	5816150
37	304808	5816164
38	304726	5816187
39	304032	5816413
40	303943	5816423
41	303919	5816139
42	303873	5816141
43	303889	5816338
44	303895	5816338
45	303766	5816447
46	303765	5816434
47	303750	5816436
48	303751	5816452
49	303690	5816472
50	303688	5816451
51	303672	5816452
52	303673	5816459
53	303667	5816467
54	303618	5816483
55	303607	5816481
56	303602	5816473
57	303601	5816470
58	303584	5816472
59	303587	5816506
60	303516	5816529

Point	Easting	Northing
61	303517	5816511
62	303501	5816511
63	303500	5816525
64	303496	5816530
65	303491	5816533
66	303456	5816545
67	303461	5816560
68	303520	5816541
69	303532	5816577
70	303360	5816633
71	303281	5816648
72	303252	5816652
73	303228	5816655
74	303203	5816655
75	303203	5816684
76	302382	5816953
77	302344	5816956
78	302254	5816977
79	302223	5816983
80	302182	5816990
81	302154	5816994
82	302098	5817000
83	302045	5817004
84	302000	5817005
85	301961	5817005
86	301930	5817004
87	301901	5817002
88	301868	5816999
89	301835	5816996
90	301808	5816992

Point	Easting	Northing
91	301777	5816987
92	303514	5816675
93	303518	5816676
94	303561	5816663
95	303545	5816674
96	303499	5816630
97	303552	5816953
98	303555	5816956
99	303747	5816940
100	303750	5816937
101	303730	5816699
102	303709	5816633
103	303705	5816631
104	303523	5816691
105	303521	5816695
106	303535	5816738
107	303784	5817044
108	303968	5817029
109	303970	5817026
110	303964	5816941
111	303960	5816938
112	303780	5816953
113	303777	5816956
114	303765	5816936
115	303768	5816939
116	303959	5816923
117	303962	5816919
118	303944	5816968
119	303941	5816966
120	303750	5816711

Point	Easting	Northing
121	303747	5816713
122	303745	5816693
123	303748	5816695
124	303940	5816680
125	303943	5816677
126	303940	5816632
127	303938	5816623
128	303935	5816614
129	303901	5816628
130	303899	5816625
131	303897	5816622
132	303895	5816620
133	303892	5816618
134	303915	5816589
135	303911	5816586
136	303905	5816583
137	303897	5816580
138	303889	5816578
139	303880	5816577
140	303873	5816577
141	303862	5816580
142	303726	5816625
143	303723	5816629

<p>SCHEDULE OF COORDINATES</p>	<p>MT DERRIMUT ROAD                  LEVEL CROSSING                  REMOVAL PROJECT</p>	
 <p>LEVEL CROSSING REMOVAL PROJECT  <small>PROPERTY OF THE STATE OF VICTORIA</small></p>		
<p>LEVEL CROSSING REMOVAL PROJECT</p>		
<p>ORIGINAL SHEET                  SIZE: A3</p>	<p>SHEET                  5 of 5</p>	<p>LEGL/20-210</p>

This page was left blank intentionally

This page was left blank intentionally

This page was left blank intentionally

# ive

The *Victoria Government Gazette* is published by IVE Group Limited with the authority of the Government Printer for the State of Victoria

© State of Victoria 2021

This publication is copyright. No part may be reproduced by any process except in accordance with the provisions of the Copyright Act.

Address all enquiries to the Government Printer for the State of Victoria  
Level 2, 1 Macarthur Street  
Melbourne 3002  
Victoria Australia

## How To Order



**Retail &  
Mail Sales**

**Victoria Government Gazette**

Ground Floor, Building 8,  
658 Church Street,  
Richmond 3121

DX 106 Melbourne



**Telephone**

(03) 8523 4601

**email**

[gazette@ivegroup.com.au](mailto:gazette@ivegroup.com.au)

**Price Code A**