

# *Government Gazette*

of the State of

New South Wales

**Number 43**

**Friday, 13 April 2018**

---

The New South Wales Government Gazette is the permanent public record of official NSW Government notices. It also contains local council, private and other notices.

From 1 January 2018, each notice in the Government Gazette has a unique identifier that appears in square brackets at the end of the notice and that can be used as a reference for that notice (for example, [n2018-14]).

The Gazette is compiled by the Parliamentary Counsel's Office and published on the NSW legislation website ([www.legislation.nsw.gov.au](http://www.legislation.nsw.gov.au)) under the authority of the NSW Government. The website contains a permanent archive of past Gazettes.

To submit a notice for gazettal – see Gazette Information.

---

---

# GOVERNMENT NOTICES

## Appointments

---

---

### CONSTITUTION ACT 1902

Ministerial arrangements for the Minister for Police, and Minister for Emergency Services

Pursuant to section 36 of the *Constitution Act 1902*, His Excellency the Governor, with the advice of the Executive Council, has authorised the Honourable Mark Raymond Speakman SC MP, to act for and on behalf of the Minister for Police, and Minister for Emergency Services on and from 14 April to 27 April 2018, inclusive.

Dated: 11 April 2018

GLADYS BEREJIKLIAN, MP  
Premier

[n2018-1177]

---

### CONSTITUTION ACT 1902

Ministerial arrangements for the Minister for the Environment,  
Minister for Local Government, and Minister for Heritage

Pursuant to section 36 of the *Constitution Act 1902*, His Excellency the Governor, with the advice of the Executive Council, has authorised the Honourable Donald Harwin MLC to act for and on behalf of the Minister for the Environment, Minister for Local Government, and Minister for Heritage on and from 18 April 2018 to 28 April 2018, inclusive.

Dated: 11 April 2018

GLADYS BEREJIKLIAN, MP  
Premier

[n2018-1178]

---

### CONSTITUTION ACT 1902

Ministerial arrangements for the Premier

Pursuant to section 36 of the *Constitution Act 1902*, His Excellency the Governor, with the advice of the Executive Council, has authorised the Honourable (John) Giovanni Domenic Barilaro MP to act for and on behalf of the Premier for the period from 15 April 2018 to 20 April 2018, inclusive.

Dated: 11 April 2018

GLADYS BEREJIKLIAN, MP  
Premier

[n2018-1179]

---

---

---

## Planning and Environment Notices

---

---

### ERRATUM

Old Pymont Cottages

SHR No. 01986

The Notice of Listing on the State Heritage Register for Old Pymont Cottages, published in Government Gazette No. 2017-92, page 4514, dated 25 August 2017, included an incorrect street address. Under Section 43(2) of the *Interpretation Act 1987* (Interpretation Act) I, the Minister for Heritage, hereby correct the error as per the details below:

1, 3, 5 Cross Street and 6–8 Scott Street, Pymont.

The Hon Gabrielle Upton MP  
Minister for Heritage

Sydney, 26th Day of March 2018

[n2018-1180]

---

### CONTAMINATED LAND MANAGEMENT ACT 1997

Environment Protection Authority

Declaration of significantly contaminated land  
(Section 11 of the Contaminated Land Management Act 1997)

Declaration Number 20171107; Area Number 3415

The Environment Protection Authority (EPA) declares the following land to be significantly contaminated land under the *Contaminated Land Management Act 1997* (“the Act”):

#### 1. Land to which this declaration applies (“the site”)

This declaration applies to the land that is located at Springhill Road, Wollongong, NSW being part Lot 102 in DP 847615 within the Local Government Area of Wollongong City Council. The land to which this declaration applies is shown on the attached figure.

#### 2. Nature of contamination affecting the site:

The EPA has found that the site is contaminated with the following substances (“the contaminants”):

- Polycyclic aromatic hydrocarbons (PAHs), petroleum hydrocarbons and other mixed contaminants from multiple sources including coal tar and lubricant oils.

#### 3. Nature of harm that the contaminants may cause:

The EPA has considered the matters in section 12 of the Act and for the following reasons has determined that the land is contaminated and that the contamination is significant enough to warrant regulation under the Act:

- Groundwater is contaminated with phase separated hydrocarbons and dissolved phase contamination sourced from the historical use of the site as a landfill, at concentrations above the appropriate criteria for the protection of human and ecological health;
- Groundwater contamination has migrated off-site into an adjacent waterway. Future migration of contamination through groundwater from the site may occur;
- Potential risks are present for on-site workers through direct contact with contaminated soils. Risks are present to the ecosystem of the Tom Thumb Lagoon waterway and wetland from migration of contaminated groundwater. Potential risks are present for recreational users of the accessible trail and Tom Thumb Lagoon waterway; and
- Further investigation and mitigation measures to prevent future off-site migration of contamination is required.

The EPA notes that potential risks to on-site workers through direct contact with contaminated soils is currently being managed through a Site Management Plan. Potential risks to recreational users of the accessible trail and Tom Thumb Lagoon waterway are currently being managed through signage at the site.

#### 4. Further action under the Act

The making of this declaration does not prevent the carrying out of voluntary management of the site and any person may submit a voluntary management proposal for the site to the EPA.

## **5. Submissions invited**

The public may make written submissions to the EPA on:

- Whether the EPA should issue a management order in relation to the site; or
- Any other matter concerning the site.

Submissions should be made in writing to:

Director Contaminated Land Management Section  
Environment Protection Authority  
PO Box A290  
SYDNEY SOUTH NSW 1232

or emailed to: [contaminated.sites@epa.nsw.gov.au](mailto:contaminated.sites@epa.nsw.gov.au)

or faxed to: 02 9995 6603

by not later than **9 May 2018**.

10 April 2018

ARMINDA RYAN  
Director Contaminated Land Management  
Environment Protection Authority

### **NOTE:**

#### **Management order may follow**

If management of the site or part of the site is required, the EPA may issue a management order under s.14 of the Act.

#### **Amendment/Repeal**

This declaration may be amended or repealed. It remains in force until it is otherwise amended or repealed. The subsequent declaration must state the reasons for the amendment or repeal (s.44 of the Act).

#### **Information recorded by the EPA**

Section 58 of the Act requires the EPA to maintain a public record. A copy of this significantly contaminated land declaration will be included in the public record.

#### **Information recorded by councils**

Section 59 of the Act requires the EPA to give a copy of this declaration to the relevant local council. The council is then required to note on its planning certificate issued pursuant to s.10.7 of the Environmental Planning and Assessment Act that the land is declared significantly contaminated land. The EPA is required to notify council as soon as practicable when the declaration is no longer in force and the notation on the s.10.7 certificate is no longer required.

#### **Relationship to other regulatory instrument**

This declaration does not affect the provisions of any relevant environmental planning instruments which apply to the land or provisions of any other environmental protection legislation administered by the EPA.

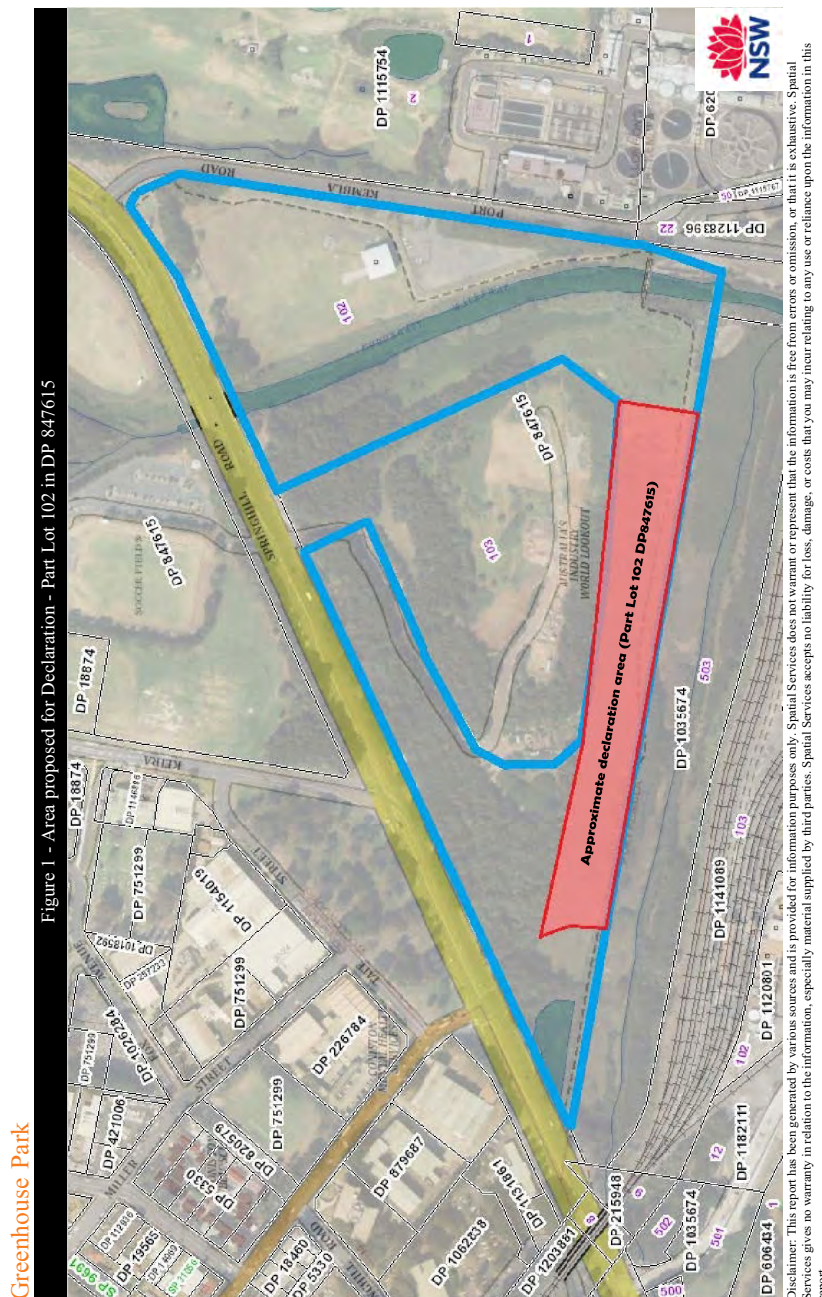


Figure 1 - Area proposed for Declaration - Part Lot 102 in DP 847615

Greenhouse Park

Disclaimer: This report has been generated by various sources and is provided for information purposes only. Spatial Services does not warrant or represent that the information is free from errors or omission, or that it is exhaustive. Spatial Services gives no warranty in relation to the information, especially material supplied by third parties. Spatial Services accepts no liability for loss, damage, or costs that you may incur relating to any use or reliance upon the information in this report.

[n2018-1181]

**CONTAMINATED LAND MANAGEMENT ACT 1997**

Environment Protection Authority

Declaration of significantly contaminated land  
(Section 11 of the Contaminated Land Management Act 1997)

Declaration Number 20171108; Area Number 3409

The Environment Protection Authority (EPA) declares the following land to be significantly contaminated land under the *Contaminated Land Management Act 1997* (“the Act”):

**1. Land to which this declaration applies (“the site”)**

The site is the area within the current fenced boundary which includes Lot 114 DP 751490, Part Lots 4 and 5 in Section 12 DP 758540, Lots 6 and 7 in Section 12 DP758540 and the road reserve for the extension of Gladstone Street, commonly known as the Jennings former arsenic poison factory, bounded by Duke St, Manor St and King St, Jennings (“the site”) in Tenterfield Shire Council (see attached map).



## 2. Nature of contamination affecting the site:

The EPA has found that the site is contaminated with the following substances (“the contaminants”):

- arsenic

## 3. Nature of harm that the contaminants have caused:

The EPA has considered the matters in section 12 of the Act and for the following reasons has determined that the land is contaminated and that the contamination is significant enough to warrant regulation under the Act:

- Soil, sediments and water are contaminated with heavy metals, particularly arsenic, at levels exceeding the applicable criteria, as a result of former industrial activities conducted at the site;
- Arsenic is likely to exist in a soluble mobile form and is likely to migrate from the land or leach into groundwater;
- Potential risks to human health are present through dermal contact and inhalation of contaminated soils and sediment; and
- The sediment basin was constructed at half of the recommended capacity for a one in 10-year storm event due to onsite constraints at the time of construction (i.e. unknown water main encountered). Subsequently, there are potential risks to off site human and ecological receptors should an uncontrolled discharge from the sediment basin occur.

## 4. Further action under the Act

The making of this declaration does not prevent the carrying out of voluntary management of the site and any person may submit a voluntary management proposal for the site to the EPA.

## 5. Submissions invited

The public may make written submissions to the EPA on:

- Whether the EPA should issue a management order in relation to the site; or
- Any other matter concerning the site.

Submissions should be made in writing to:

Director Contaminated Land Management  
Environment Protection Authority  
PO Box A290  
SYDNEY SOUTH NSW 1232

or faxed to 02 9995 6603

or emailed to: [contaminated.sites@epa.nsw.gov.au](mailto:contaminated.sites@epa.nsw.gov.au)

by not later than **4 May 2018**.

7 April 2018

ARMINDA RYAN  
Director Contaminated Land Management  
Environment Protection Authority  
(by delegation)

### NOTE:

#### Management order may follow

If management of the site or part of the site is required, the EPA may issue a management order under s.14 of the Act.

#### Amendment/Repeal

This declaration may be amended or repealed. It remains in force until it is otherwise amended or repealed. The subsequent declaration must state the reasons for the amendment or repeal (s.44 of the Act).

#### Information recorded by the EPA

Section 58 of the Act requires the EPA to maintain a public record. A copy of this significantly contaminated land declaration will be included in the public record.

#### Information recorded by councils

Section 59 of the Act requires the EPA to give a copy of this declaration to the relevant local council. The council is then required to note on its planning certificate issued pursuant to s10.7 of the *Environmental Planning and*

*Assessment Act 1979* that the land is declared significantly contaminated land. The EPA is required to notify council as soon as practicable when the declaration is no longer in force and the notation on the s10.7 certificate is no longer required.

**Relationship to other regulatory instrument**

This declaration does not affect the provisions of any relevant environmental planning instruments which apply to the land or provisions of any other environmental protection legislation administered by the EPA.

**Report requirements**

After 1 July 2017, any report submitted to the EPA under a requirement of the CLM Act must be prepared, or reviewed and approved by a certified practitioner, and a logo or seal providing evidence of certification under a recognised scheme, must be affixed to the front cover of the report. A list of land contamination consultant schemes recognised by the EPA as providing a thorough process for certifying contaminated land consultants to acceptable minimum standard of competency is available on the EPA's website at <http://www.epa.nsw.gov.au/clm/selectaclmcons.htm>





**ENVIRONMENTAL PLANNING AND ASSESSMENT ACT 1979**

Order under clause 6 of Schedule 2 to the  
Environmental Planning and Assessment (Savings, Transitional and Other Provisions) Regulation 2017

As delegate of the Minister for Planning, I declare the development specified in Schedule 1 to this Order on the land specified in Schedule 2 to this Order to be State significant development under clause 6 of Schedule 2 to the *Environmental Planning and Assessment (Savings, Transitional and Other Provisions) Regulation 2017*, for the purposes of the *Environmental Planning and Assessment Act 1979* (the Act).

This Order takes effect upon publication in the New South Wales Government Gazette.

Dated: 10 APRIL 2018

MIKE YOUNG  
Director Resource and Energy Assessments

**SCHEDULE 1**

Development known as the ‘Cadia East Project’ (06\_0295), approved by the Minister under section 75J of the Act on 6 January 2010 as subsequently modified under section 75W of the Act.

**SCHEDULE 2**

All land identified in Appendix 1 of the approval to carry out the development known as the ‘Cadia East Project’ (06\_0295) as in force on the date of this Order.

[n2018-1183]

---

**NATIONAL PARKS AND WILDLIFE ACT 1974**

Mallee Cliffs National Park  
Plan of Management

The *Mallee Cliffs National Park Plan of Management* — was adopted by the Minister for the Environment on 18 December 2017.

The plan is available on the web at: [www.environment.nsw.gov.au/parkmanagement/ParkManagementPlans.htm](http://www.environment.nsw.gov.au/parkmanagement/ParkManagementPlans.htm)

[n2018-1184]

---

---

## Roads and Maritime Notices

---

---

### MARINE SAFETY ACT 1998

#### MARINE NOTICE

##### Section 12(2)

#### REGULATION OF VESSELS – EXCLUSION ZONE AND SPECIAL RESTRICTIONS

##### Location

Lake Mulwala – near the locality of the Mulwala Water Ski Club and within an area bounded by:

- The Mulwala foreshore between the land-based localities of the Lake Edge Resort and south to the Melbourne Street Bridge, then
- East into Lake Mulwala for a distance of approximately 750 metres, then
- North to a location directly east of the Lake Edge Resort.

##### Duration

7.00am to 5.00pm Saturday 21 April 2018 and Sunday 22 April 2018.

##### Detail

Competitive powerboat racing will be conducted on the waters of Lake Mulwala as specified above, involving the use of high speed power vessels which will be active in the area on both days during the above times.

There will also be support vessels present to manage the event, and competing vessels operating at speed presenting a significant potential hazard to other waterway users.

All vessel operators and persons using the waters of Lake Mulwala in the vicinity of the event should keep a proper lookout, keep well clear of competing and support vessels, and exercise extreme caution.

An **EXCLUSION ZONE** is specified during the event at the location specified above.

Unauthorised vessels and persons are strictly prohibited from entering the exclusion zone, which will be marked by buoys and patrolled by Roads and Maritime and event race official vessels.

A ‘transit lane’ will be established along the foreshore from the Lake Mulwala Holiday Park, south of the Mulwala Water Ski Club, to the Melbourne Street bridge, Mulwala, within which a patrol vessel or an authorised control vessel may, at times during the event, authorise local vessel traffic to pass through and within the confines of the transit lane.

**SPECIAL RESTRICTIONS** apply to vessels using the transit lane. Vessels navigating the transit lane must do so at a speed not exceeding 4 knots, must produce no wash, and must comply with any direction given.

Due to high speeds involved in the event, Roads and Maritime urges all spectators to exercise extreme caution when near the area, to be aware of approaching race vessels and exit points in case of an emergency.

Penalties may apply (section 12(5) – *Marine Safety Act 1998*)

For full details visit the Roads and Maritime Services website – [www.rms.nsw.gov.au/maritime](http://www.rms.nsw.gov.au/maritime)

Marine Notice: SO1829

Date: 10 April 2018

Deon Voyer  
Manager Operations South  
Delegate

[n2018-1185]

---

### MARINE SAFETY ACT 1998

#### MARINE NOTICE

##### Section 12(2)

#### REGULATION OF VESSELS – EXCLUSION ZONE AND SPECIAL RESTRICTIONS

##### Location

Hastings River – near the locality of Port Macquarie as follows:

- Ironman Practice Swims – between the Marine Rescue boat ramp and the downstream side of the Park Street road bridge adjacent to the Broadwater Main Canal
- Ironman Races – between the Marine Rescue boat ramp and the Broadwater Main Canal.

**Duration**

6:00am to 8:30am – Friday 4 May 2018 and Saturday 5 May 2018 (Ironman Practice Swims)

6:00am to 11:00am Sunday 6 May 2018 (Ironman Races).

**Detail**

Ironman Practice Swims and the Ironman Races will be conducted on the Hastings River during the above times and at the locations specified above.

An **EXCLUSION ZONE** is specified during the events, which will be monitored and patrolled by control vessels at the above locations. The exclusion zone will be indicated by the presence of control vessels on the perimeter of the zones.

Unauthorised vessels are strictly prohibited from entering the exclusion zone.

Vessel operators and persons must keep a proper lookout, keep well clear of competing swimmers and support vessels, and should exercise extreme caution near the exclusion zone.

A ‘transit lane’ will be established along the Hastings River, within which authorised control vessels will – at times during the event – authorise local vessel traffic to cross the exclusion zone during breaks in the swim races.

Pursuant to section 12(3) of the *Marine Safety Act 1998*, **SPECIAL RESTRICTIONS** apply to all vessels using the transit lane. Vessels navigating the transit lane must do so at a speed not exceeding 4 knots, must produce no wash, and must comply with any direction given by an authorised officer.

Penalties may apply (section 12(5) – *Marine Safety Act 1998*)

For full details visit the Roads and Maritime Services website – [www.rms.nsw.gov.au/maritime](http://www.rms.nsw.gov.au/maritime)

Marine Notice NH1828

Date: 10 April 2018

Marcus Cahill  
A/Manager Operations North  
Delegate

[n2018-1186]

---

**MARINE SAFETY ACT 1998**

MARINE NOTICE

Section 12(2)

REGULATION OF VESSELS – EXCLUSION ZONE

**Location**

Clyde River, Batemans Bay –downstream of the Princes Highway Bridge and near the southern foreshore adjacent to Clyde Street within an area bounded by:

- the Fisherman’s Tee Wharf, then
- downstream along the foreshore to the Jetties, near the land based position of the intersection at Clyde Street, North Street, and Orient Street, then
- perpendicular into the Clyde River for a distance of 200 metres, and to the southern edge of the moored vessels, then
- upstream and parallel with the foreshore to a position 200 metres perpendicular to the Fisherman’s Tee Wharf.

**Duration**

7.45pm to 10.00pm Saturday 28 April 2018.

**Detail**

A fireworks display will be conducted on the Clyde River, as specified above, involving the use of a stationary barge as a launch platform during the above times. The area directly around the barge may be dangerous and hazardous while fireworks are being launched.

An **EXCLUSION ZONE** is specified during the event at the location during the above times and will be marked by the presence of patrol vessels stationed on the perimeter. Vessel operators must keep a proper lookout and should exercise caution near the exclusion zone.

Unauthorised vessels and persons are strictly prohibited from entering the exclusion zone.

Penalties may apply (section 12(5) – *Marine Safety Act 1998*)

For full details visit the Roads and Maritime Services website – [www.rms.nsw.gov.au/maritime](http://www.rms.nsw.gov.au/maritime)

Marine Notice: SO1835

Date: 11 April 2018

Deon Voyer  
Manager Operations South  
Delegate

[n2018-1187]



## Mining and Petroleum Notices

---

---

Persuant to section 136 of the *Mining Act 1992* and section 16 of the *Petroleum (Onshore) Act 1991*

NOTICE is given that the following applications have been received:

### EXPLORATION LICENCE APPLICATIONS

(T18-1053)

No. 5664, CONSTRUCTION MATERIALS AND MINING PTY LTD (ACN 163274020), area of 31 units, for Group 1, dated 3 April, 2018. (Orange Mining Division).

(T18-1054)

No. 5665, ARISE RESOURCES PTY LTD (ACN 622 690 573), area of 100 units, for Group 1, dated 5 April, 2018. (Broken Hill Mining Division).

(T18-1055)

No. 5666, SA EXPLORATION PTY LTD (ACN 152 429 377), area of 97 units, for Group 1, dated 5 April, 2018. (Broken Hill Mining Division).

(T18-1056)

No. 5667, LIONESS PROSPECTING PTY LTD (ACN 622 690 500), area of 100 units, for Group 1, dated 5 April, 2018. (Broken Hill Mining Division).

(T18-1057)

No. 5668, RELENTLESS RESOURCES LIMITED (ACN 160 863 892), area of 59 units, for Group 10, dated 6 April, 2018. (Broken Hill Mining Division).

(T18-1058)

No. 5669, WILLIAM JOHN PRESS (ACN 98762430251), area of 18 units, for Group 1, dated 6 April, 2018. (Inverell Mining Division).

---

NOTICE is given that the following applications have been granted:

### EXPLORATION LICENCE APPLICATIONS

(T17-1131)

No. 5535, now Exploration Licence No. 8720, AUSTRALIAN CONSOLIDATED GOLD HOLDINGS PTY LTD (ACN 619 975 405), Counties of Clyde and Narran, Map Sheet (8337), area of 116 units, for Group 1 and Group 2, dated 29 March, 2018, for a term until 29 March, 2024.

(T17-1146)

No. 5545, now Exploration Licence No. 8721, PEEL FAR WEST PTY LTD (ACN 622 243 850), County of Tandora, Map Sheet (7333, 7334, 7434), area of 119 units, for Group 1, dated 29 March, 2018, for a term until 29 March, 2021.

(T17-1147)

No. 5546, now Exploration Licence No. 8722, PEEL FAR WEST PTY LTD (ACN 622 243 850), Counties of Young and Yungnulgra, Map Sheet (7335, 7435, 7436), area of 253 units, for Group 1, dated 29 March, 2018, for a term until 29 March, 2021.

(T17-1166)

No. 5562, now Exploration Licence No. 8716, AUS GOLD MINING GROUP PTY LIMITED (ACN 603 575 917), County of Evelyn, Map Sheet (7238), area of 34 units, for Group 1, dated 27 March, 2018, for a term until 27 March, 2024.

(T17-1176)

No. 5571, now Exploration Licence No. 8723, COBAR MINERALS PTY LTD (ACN 623 510 430), County of Blaxland, Map Sheet (8032), area of 12 units, for Group 1, dated 29 March, 2018, for a term until 29 March, 2021.

---

(T17-1195)

No. 5590, now Exploration Licence No. 8724, COBAR MINERALS PTY LTD (ACN 623 510 430), Counties of Blaxland and Mouramba, Map Sheet (8032, 8033, 8034, 8133, 8134), area of 221 units, for Group 1, dated 29 March, 2018, for a term until 29 March, 2021.

(T17-1197)

No. 5591, now Exploration Licence No. 8725, COBAR MINERALS PTY LTD (ACN 623 510 430), County of Blaxland, Map Sheet (8132, 8133), area of 108 units, for Group 1, dated 29 March, 2018, for a term until 29 March, 2021.

(T17-1209)

No. 5602, now Exploration Licence No. 8726, COBALT MAGNETIC PTY. LTD. (ACN 622 880 611), Counties of Bland, Forbes and Monteagle, Map Sheet (8529, 8530), area of 100 units, for Group 1, dated 29 March, 2018, for a term until 29 March, 2020.

(T17-1210)

No. 5603, now Exploration Licence No. 8727, COBALT MAGNETIC PTY. LTD. (ACN 622 880 611), Counties of Bland and Harden, Map Sheet (8528, 8529), area of 100 units, for Group 1, dated 29 March, 2018, for a term until 29 March, 2020.

(T17-1216)

No. 5606, now Exploration Licence No. 8733, CLEAN POWER RESOURCES PTY LTD (ACN 622 780 152), County of Macquarie, Map Sheet (9434, 9435), area of 36 units, for Group 1, dated 29 March, 2018, for a term until 29 March, 2024.

(T17-1219)

No. 5608, now Exploration Licence No. 8728, NEW ZINC RESOURCES PTY LTD (ACN 622 780 054), County of Clive, Map Sheet (9239), area of 100 units, for Group 1, dated 29 March, 2018, for a term until 29 March, 2024.

(T17-1220)

No. 5609, now Exploration Licence No. 8729, NEW ZINC RESOURCES PTY LTD (ACN 622 780 054), Counties of Farnell and Yancowinna, Map Sheet (7134), area of 89 units, for Group 1, dated 29 March, 2018, for a term until 29 March, 2024.

(T17-1221)

No. 5610, now Exploration Licence No. 8730, AUSTRALIAN CONSOLIDATED GOLD HOLDINGS PTY LTD (ACN 619 975 405), Counties of Canbelego and Gregory, Map Sheet (8335), area of 30 units, for Group 1, dated 29 March, 2018, for a term until 29 March, 2024.

(T17-1224)

No. 5613, now Exploration Licence No. 8716, AUS GOLD MINING GROUP PTY LIMITED (ACN 603 575 917), County of Evelyn, Map Sheet (7238), area of 34 units, for Group 1, dated 27 March, 2018, for a term until 27 March, 2024.

(T17-1228)

No. 5616, now Exploration Licence No. 8731, FORBEX PTY LTD (ACN 603 765 555), Counties of Forbes and Gipps, Map Sheet (8430), area of 13 units, for Group 1, dated 29 March, 2018, for a term until 29 March, 2022.

(T17-1230)

No. 5618, now Exploration Licence No. 8732, NOMAD EXPLORATIONS PTY LTD (ACN 622 780 027), Counties of Mootwingee and Yancowinna, Map Sheet (7234, 7235), area of 62 units, for Group 1, dated 29 March, 2018, for a term until 29 March, 2024.

(T18-1007)

No. 5627, now Exploration Licence No. 8719, HAVERFORD HOLDINGS PTY LTD (ACN 142660553), Counties of Cunningham and Kennedy, Map Sheet (8232, 8332), area of 68 units, for Group 1, dated 27 March, 2018, for a term until 27 March, 2024.

The Honourable Don Harwin MLC  
Minister for Resources

NOTICE is given that the following applications for renewal have been received:

(V18-1071)

Authorisation No. 459, MACH ENERGY AUSTRALIA PTY LTD (ACN 608 495 441), area of 353 hectares. Application for renewal received 6 April, 2018.

(T17-1510)

Authorisation No. 374, DENDROBIUM COAL PTY LTD (ACN 098 744 088), area of 3835 hectares. Application for renewal received 23 October, 2017.

(V18-1036)

Exploration Licence No. 7931, VARISCAN MINES LIMITED (ACN 003 254 395), area of 10 units. Application for renewal received 3 April, 2018.

(V18-1076)

Exploration Licence No. 8070, PEEL (CSP) PTY LTD (ACN 600550141), area of 35 units. Application for renewal received 6 April, 2018.

(V18-1077)

Exploration Licence No. 8071, PEEL (CSP) PTY LTD (ACN 600550141), area of 38 units. Application for renewal received 6 April, 2018.

(V18-1079)

Exploration Licence No. 8359, MONTE CHRISTO DIAMONDS PTY LTD (ACN 602538134), area of 56 units. Application for renewal received 6 April, 2018.

(V18-1051)

Mining Lease No. 1427 (Act 1992), CIM DURALIE PTY LTD (ACN 008 703 311) AND CIM SERVICES PTY LTD (ACN 070 387 978), area of 762.5 hectares. Application for renewal received 5 April, 2018.

---

#### **RENEWAL OF CERTAIN AUTHORITIES**

Notice is given that the following authorities have been renewed:

(V18-0316)

Exploration Licence No. 7041, ICARUS MINES PTY LTD (ACN 140 149 515), County of Flinders, Map Sheet (8234, 8334), area of 7 units, for a further term until 24 January, 2020. Renewal effective on and from 4 April, 2018.

(V18-0451)

Exploration Licence No. 7081, FORGE MINERALS PTY LTD (ACN 121 258 713), County of Murchison, Map Sheet (8937, 8938), area of 8 units, for a further term until 14 February, 2021. Renewal effective on and from 6 April, 2018.

(V18-0501)

Exploration Licence No. 7461, PEEL MINING LIMITED (ACN 119 343 734) AND CBH RESOURCES LIMITED (ACN 009423858), County of Blaxland, Map Sheet (8033, 8133), area of 27 units, for a further term until 4 March, 2021. Renewal effective on and from 6 April, 2018.

(V18-0435)

Exploration Licence No. 7896, CARPENTARIA RESOURCES LIMITED (ACN 095117981), County of Cooper, Map Sheet (8229), area of 25 units, for a further term until 6 February, 2021. Renewal effective on and from 6 April, 2018.

(T18-1020)

Exploration Licence No. 8343, BUSHMAN RESOURCES PTY LTD (ACN 167 123 079), Counties of Bland and Harden, Map Sheet (8428), area of 21 units, for a further term until 29 January, 2021. Renewal effective on and from 4 April, 2018.

(V18-0495)

Exploration Licence No. 8345, PEEL (CSP) PTY LTD (ACN 600550141), County of Blaxland, Map Sheet (8132), area of 14 units, for a further term until 16 February, 2021. Renewal effective on and from 6 April, 2018.

---

(T02-0540)

Mining Purposes Lease No. 297 (Act 1973), JOHN HUGHES, Parish of Mebea, County of Finch, Map Sheet (8439-2-S), area of 2.843 hectares, for a further term until 18 August, 2023. Renewal effective on and from 29 March, 2018.

The Honourable Don Harwin MLC  
Minister for Resources

[n2018-1189]

---

### **REFUSAL OF APPLICATIONS TO TRANSFER**

Notice is given that the following requests to transfer have been refused:

(T13-3456)

Coal Lease No. 394 CENTENNIAL SPRINGVALE PTY LIMITED, (ACN 052 096 812). Refusal took effect on 7 April, 2018.

The Honourable Don Harwin MLC  
Minister for Resources

[n2018-1190]

---

### **REQUESTED CANCELLATIONS**

Notice is given that the following authority has been cancelled:

(V18-0773)

Exploration Licence No. 7296, ILUKA RESOURCES LIMITED (ACN 008 675 018), County of Taila and County of Wentworth, Map Sheet (7329, 7428, 7429), area of 63 units. Cancellation took effect on 23 March, 2018.

The Honourable Don Harwin MLC  
Minister for Resources

[n2018-1191]

---

### **ERRATUM NOTICE**

(V18-1000)

Government Gazette No. 39, published 6 April 2018, page 1895. Transfer applications from ISOKIND PTY LIMITED (ACN 081 732 498) should list transferees as ISOKIND PTY LIMITED (ACN 081 732 498) and OXLEY EXPLORATION PTY LTD (ACN 137 511 141).

[n2018-1192]



## Primary Industries Notices

### BIOSECURITY ACT 2015

Instrument of Appointment of Authorised Officers and Approval of Functions  
– Department of Primary Industries and Local Land Services officers

I, Peter Day, Director Biosecurity & Food Safety Compliance, in exercise of delegated authority of the Secretary and of the Secretary as Accreditation Authority under the *Biosecurity Act 2015* (the Act) make the following appointments and approvals:

- 1) Pursuant to section 361 of the Act, I appoint the persons listed in Column 1 of the table set out in Schedule 1 as authorised officers for the purposes of the Act.
- 2) Pursuant to section 195 of the Act, I approve those authorised officers listed in Column 1 of the table set out in Schedule 1 to exercise the functions of a biosecurity certifier as specified in Column 2 of the table.

**Duration of appointment and approval:**

The appointment and approval of each person listed in Schedule 1 will end on the earliest of the following dates:

- A. the date that is five years from the date of this instrument; or
- B. the date of revocation of this instrument, or an instrument of revocation of appointment of a person listed in Schedule 1 as an authorised officer; or
- C. the date that the person ceases to be employed by either the Department of Industry or the Local Land Services.

Dated this 11th day of April 2018

PETER DAY

PETER DAY

DIRECTOR

BIOSECURITY & FOOD SAFETY COMPLIANCE

(as delegate on behalf of the Secretary of the Department of Industry)

#### SCHEDULE 1

Column 1	Column 2
Name of person appointed as authorised officer	Approved functions of biosecurity certifier
Smith Helen Catherine	NIL Conditions
Toni Patrice Jericho	NIL Conditions
Jason Moroney	NIL Conditions
Kane Cleal	NIL Conditions
Aaron John Wood	NIL Conditions
Deborah Ann Martin	NIL Conditions
Anita Kennedy	NIL Conditions
George Nastase	NIL Conditions

[n2018-1193]

---

## Crown Land Notices

1300 886 235 [www.crownland.nsw.gov.au](http://www.crownland.nsw.gov.au)

---

### NOTIFICATION OF CLOSING OF A ROAD

In pursuance of the provisions of the *Roads Act 1993*, the road hereunder described is closed and the lands comprised therein cease to be public road and the rights of passage and access that previously existed in relation to the road is extinguished. Upon closing, title to the land, comprising the former public road, vests in the body specified in the Schedule hereunder.

The Hon Paul Toole, MP  
Minister for Lands and Forestry

#### DESCRIPTION

*Parish – Botany; County – Cumberland*  
*Land District – Metropolitan; LGA – Bayside*

Road Closed: Lot 10 DP 1238391

File No: 15/08040

#### SCHEDULE

On closing, the land within Lot 10 DP 1238391 remains vested in Bayside Council as operational land for the purposes of the *Local Government Act 1993*.

Council Reference: 11/128: 266-42

[n2018-1194]

---

### NOTIFICATION OF CLOSING OF A ROAD

In pursuance of the provisions of the *Roads Act 1993*, the road hereunder described is closed and the lands comprised therein cease to be public road and the rights of passage and access that previously existed in relation to the road is extinguished. Upon closing, title to the land, comprising the former public road, vests in the body specified in the Schedule hereunder.

The Hon Paul Toole, MP  
Minister for Lands and Forestry

#### DESCRIPTION

*Parishes – Bullinda, Narangarie; Counties – Lincoln, Napier*  
*Land District – Dunedoo Central; LGA – Warrumbungle*

Road Closed: Lot 1 DP 1239119

File No: 17/08341

#### SCHEDULE

On closing, the land within Lot 1 DP 1239119 remains vested in the State of New South Wales as Crown land.

[n2018-1195]

---

### NOTIFICATION OF CLOSING OF A ROAD

In pursuance of the provisions of the *Roads Act 1993*, the road hereunder described is closed and the lands comprised therein cease to be public road and the rights of passage and access that previously existed in relation to the road is extinguished. Upon closing, title to the land, comprising the former public road, vests in the body specified in the Schedule hereunder.

The Hon Paul Toole, MP  
Minister for Lands and Forestry

**DESCRIPTION**

*Parish – Tooma; County – Selwyn*

*Land District – Tumbarumba; LGA – Snowy Valleys*

Road Closed: Lots 1-2 DP 1236741

File No: WA05H258

**SCHEDULE**

On closing, the land within Lots 1-2 DP 1236741 remains vested in the State of New South Wales as Crown land.

[n2018-1196]

---

**NOTIFICATION OF CLOSING OF A ROAD**

In pursuance of the provisions of the *Roads Act 1993*, the road hereunder described is closed and the lands comprised therein cease to be public road and the rights of passage and access that previously existed in relation to the road is extinguished. Upon closing, title to the land, comprising the former public road, vests in the body specified in the Schedule hereunder.

The Hon Paul Toole, MP  
Minister for Lands and Forestry

**DESCRIPTION**

*Parish – Brogo; County – Auckland*

*Land District – Bega; LGA – Bega Valley*

Road Closed: Lot 3 DP 1238520

File No: 17/06440

**SCHEDULE**

On closing, the land within Lot 3 DP 1238520 remains vested in the State of New South Wales as Crown land.

[n2018-1197]

---

**NOTIFICATION OF CLOSING OF A ROAD**

In pursuance of the provisions of the *Roads Act 1993*, the road hereunder described is closed and the lands comprised therein cease to be public road and the rights of passage and access that previously existed in relation to the road is extinguished. Upon closing, title to the land, comprising the former public road, vests in the body specified in the Schedule hereunder.

The Hon Paul Toole, MP  
Minister for Lands and Forestry

**DESCRIPTION**

*Parish – Jocelyn; County – Westmoreland*

*Land District – Bathurst; LGA – Oberon*

Road Closed: Lot 2 DP 1239306

File No: 17/11220

**SCHEDULE**

On closing, the land within Lot 2 DP 1239306 remains vested in the State of New South Wales as Crown land.

[n2018-1198]

---

**NOTIFICATION OF CLOSING OF A ROAD**

In pursuance of the provisions of the *Roads Act 1993*, the road hereunder described is closed and the lands comprised therein cease to be public road and the rights of passage and access that previously existed in relation to the road is extinguished. Upon closing, title to the land, comprising the former public road, vests in the body specified in the Schedule hereunder.

The Hon Paul Toole, MP  
Minister for Lands and Forestry

**DESCRIPTION**

*Parish – Bolong; County – Georgiana*

*Land District – Crookwell; LGA – Upper Lachlan*

Road Closed: Lot 1 DP 1239599

File No: 17/09823

**SCHEDULE**

On closing, the land within Lot 1 DP 1239599 remains vested in the State of New South Wales as Crown land.

[n2018-1199]

---

**NOTIFICATION OF CLOSING OF A ROAD**

In pursuance of the provisions of the *Roads Act 1993*, the road hereunder described is closed and the lands comprised therein cease to be public road and the rights of passage and access that previously existed in relation to the road is extinguished. Upon closing, title to the land, comprising the former public road, vests in the body specified in the Schedule hereunder.

The Hon Paul Toole, MP  
Minister for Lands and Forestry

**DESCRIPTION**

*Parish – Bolong; County – Georgiana*

*Land District – Crookwell; LGA – Upper Lachlan*

Road Closed: Lot 3 DP 1239605

File No: 17/09824

**SCHEDULE**

On closing, the land within Lot 3 DP 1239605 remains vested in the State of New South Wales as Crown land.

[n2018-1200]

---

**NOTIFICATION OF CLOSING OF A ROAD**

In pursuance of the provisions of the *Roads Act 1993*, the road hereunder described is closed and the lands comprised therein cease to be public road and the rights of passage and access that previously existed in relation to the road is extinguished. Upon closing, title to the land, comprising the former public road, vests in the body specified in the Schedule hereunder.

The Hon Paul Toole, MP  
Minister for Lands and Forestry

**DESCRIPTION**

*Parish – Munderoo; County – Selwyn*

*Land District – Tumbarumba; LGA – Snowy Valleys*

Road Closed: Lot 4 DP 1227005

File No: 14/07030

**SCHEDULE**

On closing, the land within Lot 4 DP 1227005 remains vested in the State of New South Wales as Crown land.

[n2018-1201]

---

**NOTIFICATION OF CLOSING OF A ROAD**

In pursuance of the provisions of the *Roads Act 1993*, the road hereunder described is closed and the lands comprised therein cease to be public road and the rights of passage and access that previously existed in relation to the road is extinguished. Upon closing, title to the land, comprising the former public road, vests in the body specified in the Schedule hereunder.

The Hon Paul Toole, MP  
Minister for Lands and Forestry



**DESCRIPTION**

*Parish – Quirindi; County – Buckland*

*Land District – Quirindi; LGA – Liverpool Plains*

Road Closed: Lots 4-5 DP 1231580

File No: 17/02309

**SCHEDULE**

On closing, the land within Lots 4-5 DP 1231580 remains vested in the State of New South Wales as Crown land.

[n2018-1202]

---

**NOTIFICATION OF CLOSING OF A ROAD**

In pursuance of the provisions of the *Roads Act 1993*, the road hereunder described is closed and the lands comprised therein cease to be public road and the rights of passage and access that previously existed in relation to the road is extinguished. Upon closing, title to the land, comprising the former public road, vests in the body specified in the Schedule hereunder.

The Hon Paul Toole, MP  
Minister for Lands and Forestry

**DESCRIPTION**

*Parish – Gooninbar; County – Rous*

*Land District – Murwillumbah; LGA – Tweed*

Road Closed: Lot 2 DP 1239344

File No: 17/10443

**SCHEDULE**

On closing, the land within Lot 2 DP 1239344 remains vested in the State of New South Wales as Crown land.

[n2018-1203]

---

**NOTIFICATION OF CLOSING OF A ROAD**

In pursuance of the provisions of the *Roads Act 1993*, the road hereunder described is closed and the lands comprised therein cease to be public road and the rights of passage and access that previously existed in relation to the road is extinguished. Upon closing, title to the land, comprising the former public road, vests in the body specified in the Schedule hereunder.

The Hon Paul Toole, MP  
Minister for Lands and Forestry

**DESCRIPTION**

*Parish – Bramah; County – King*

*Land District – Boorowa; LGA – Hilltops*

Road Closed: Lot 1 DP 1239441

File No: 17/10674

**SCHEDULE**

On closing, the land within Lot 1 DP 1239441 remains vested in the State of New South Wales as Crown land.

[n2018-1204]

---

**NOTIFICATION OF CLOSING OF A ROAD**

In pursuance of the provisions of the *Roads Act 1993*, the road hereunder described is closed and the lands comprised therein cease to be public road and the rights of passage and access that previously existed in relation to the road is extinguished. Upon closing, title to the land, comprising the former public road, vests in the body specified in the Schedule hereunder.

The Hon Paul Toole, MP  
Minister for Lands and Forestry

**DESCRIPTION**

*Parish – Jiggi; County – Rous  
Land District – Casino; LGA – Kyogle*

Road Closed: Lot 1 DP 1239866

File No: 13/12025

**SCHEDULE**

On closing, the land within Lot 1 DP 1239866 remains vested in the State of New South Wales as Crown land.

[n2018-1205]

---

**NOTIFICATION OF CLOSING OF A ROAD**

In pursuance of the provisions of the *Roads Act 1993*, the road hereunder described is closed and the lands comprised therein cease to be public road and the rights of passage and access that previously existed in relation to the road is extinguished. Upon closing, title to the land, comprising the former public road, vests in the body specified in the Schedule hereunder.

The Hon Paul Toole, MP  
Minister for Lands and Forestry

**DESCRIPTION**

*Parish – Dunoon; County – Rous  
Land District – Lismore; LGA – Lismore*

Road Closed: Lot 3 DP 1238316

File No: 17/08913

**SCHEDULE**

On closing, the land within Lot 3 DP 1238316 remains vested in the State of New South Wales as Crown land.

[n2018-1206]

---

**NOTIFICATION OF CLOSING OF A ROAD**

In pursuance of the provisions of the *Roads Act 1993*, the road hereunder described is closed and the lands comprised therein cease to be public road and the rights of passage and access that previously existed in relation to the road is extinguished. Upon closing, title to the land, comprising the former public road, vests in the body specified in the Schedule hereunder.

The Hon Paul Toole, MP  
Minister for Lands and Forestry

**DESCRIPTION**

*Parishes – Adderley, Balfour; County – Westmoreland  
Land District – Bathurst; LGA – Oberon*

Road Closed: Lots 1-3 DP 1239817

File No: 17/11056

**SCHEDULE**

On closing, the land within Lots 1-3 DP 1239817 remains vested in the State of New South Wales as Crown land.

[n2018-1207]

---

**NOTIFICATION OF CLOSING OF A ROAD**

In pursuance of the provisions of the *Roads Act 1993*, the road hereunder described is closed and the lands comprised therein cease to be public road and the rights of passage and access that previously existed in relation to the road is extinguished. Upon closing, title to the land, comprising the former public road, vests in the body specified in the Schedule hereunder.

The Hon Paul Toole, MP  
Minister for Lands and Forestry

**DESCRIPTION**

*Parishes – Terarra, Mandagery; County – Ashburnham*

*Land District – Molong; LGA – Cabonne*

Road Closed: Lots 1-2 DP 1239372

File No: CL/00277

**SCHEDULE**

On closing, the land within Lots 1-2 DP 1239372 remains vested in the State of New South Wales as Crown land.

[n2018-1208]

---

**NOTIFICATION OF CLOSING OF A ROAD**

In pursuance of the provisions of the *Roads Act 1993*, the road hereunder described is closed and the lands comprised therein cease to be public road and the rights of passage and access that previously existed in relation to the road is extinguished. Upon closing, title to the land, comprising the former public road, vests in the body specified in the Schedule hereunder.

The Hon Paul Toole, MP  
Minister for Lands and Forestry

**DESCRIPTION**

*Parishes – Yarraman, Carore; County – Courallie*

*Land District – Moree; LGA – Moree Plains*

Road Closed: Lot 1 DP 1237960

File No: 17/10980

**SCHEDULE**

On closing, the land within Lot 1 DP1237960 becomes vested in the State of New South Wales as Crown Land.

Council's reference: CL542629

[n2018-1209]

---

**NOTIFICATION OF CLOSING OF A ROAD**

In pursuance of the provisions of the *Roads Act 1993*, the road hereunder described is closed and the lands comprised therein cease to be public road and the rights of passage and access that previously existed in relation to the road is extinguished. Upon closing, title to the land, comprising the former public road, vests in the body specified in the Schedule hereunder.

The Hon Paul Toole, MP  
Minister for Lands and Forestry

**DESCRIPTION**

*Parish – Binalong; County – Harden*

*Land District – Boorowa; LGA – Yass Valley*

Road Closed: Lot 3 DP 1238972

File No: 17/10158

**SCHEDULE**

On closing, the land within Lot 3 DP 1238972 remains vested in the State of New South Wales as Crown land.

[n2018-1210]

---

### NOTIFICATION OF CLOSING OF A ROAD

In pursuance of the provisions of the *Roads Act 1993*, the road hereunder described is closed and the lands comprised therein cease to be public road and the rights of passage and access that previously existed in relation to the road is extinguished. Upon closing, title to the land, comprising the former public road, vests in the body specified in the Schedule hereunder.

The Hon Paul Toole, MP  
Minister for Lands and Forestry

#### DESCRIPTION

*Parish – Nanima; County – Murray*  
*Land District – Yass; LGA – Yass Valley*

Road Closed: Lots 1-3 DP 1239957

File No: 17/11482

#### SCHEDULE

On closing, the land within Lots 1-2 DP 1239957 remains vested in the State of New South Wales as Crown land.

On closing, the land within Lot 3 DP 1239957 becomes vested in the State of New South Wales as Crown land.

[n2018-1211]

### APPOINTMENT OF CORPORATION TO MANAGE RESERVE TRUST

Pursuant to section 95 of the *Crown Lands Act 1989*, the corporation specified in Column 1 of the Schedule hereunder is appointed to manage the affairs of the reserve trust specified opposite thereto in Column 2, which is trustee of the reserve referred to in Column 3 of the Schedule.

The Hon Paul Toole, MP  
Minister for Lands and Forestry

#### Schedule

Column 1	Column 2	Column 3
Central Coast Conservatorium Of Music Inc	Gosford Community Purposes (R170139) Reserve Trust	Reserve No. 170139 Public Purpose: community purposes Notified: 22 November 1991
For a term commencing the date of this notice		File Reference: MD91R26

[n2018-1212]

### NOTIFICATION OF CLOSING OF A ROAD

In pursuance of the provisions of the *Roads Act 1993*, the road hereunder described is closed and the lands comprised therein cease to be public road and the rights of passage and access that previously existed in relation to the road is extinguished. Upon closing, title to the land, comprising the former public road, vests in the body specified in the Schedule hereunder.

The Hon Paul Toole, MP  
Minister for Lands and Forestry

#### DESCRIPTION

*Parish – Ware; County – King*  
*Land District – Boorowa; LGA – Hilltops*

Road Closed: Lots 1-2 DP 1238619

File No: 17/10475

### SCHEDULE

On closing, the land within Lot 1 DP 1238619 remains vested in the State of New South Wales as Crown land.

On closing, the land within Lot 2 DP1238619 which was formerly Council becomes vested in the State of New South Wales as Crown Land.

[n2018-1213]

---

### NOTIFICATION OF CLOSING OF A ROAD

In pursuance of the provisions of the *Roads Act 1993*, the road hereunder described is closed and the lands comprised therein cease to be public road and the rights of passage and access that previously existed in relation to the road is extinguished. Upon closing, title to the land, comprising the former public road, vests in the body specified in the Schedule hereunder.

The Hon Paul Toole, MP  
Minister for Lands and Forestry

### DESCRIPTION

*Parish – South Lismore; County – Rous  
Land District – Lismore; LGA – Lismore*

Road Closed: Lot 1 DP 1239443

File No: 17/10623

### SCHEDULE

On closing, the land within Lot 1 DP 1239443 remains vested in the State of New South Wales as Crown land.

[n2018-1214]

---

### NOTIFICATION OF CLOSING OF A ROAD

In pursuance of the provisions of the *Roads Act 1993*, the road hereunder described is closed and the lands comprised therein cease to be public road and the rights of passage and access that previously existed in relation to the road is extinguished. Upon closing, title to the land, comprising the former public road, vests in the body specified in the Schedule hereunder.

The Hon Paul Toole, MP  
Minister for Lands and Forestry

### DESCRIPTION

*Parishes – Mingan, Mobbindry, Whalan; County – Staphylton  
Land District – Warialda; LGA – Moree Plains*

Road Closed: Lots 21-22 DP 1238729, Lot 12 DP 1238730, Lot 11 DP 1238731

File No: 17/08357

### SCHEDULE

On closing, the land within Lots 21 DP 1238729, Lot 12 DP 1238730, Lot 11 DP 1238731 remains vested in the State of New South Wales as Crown land.

On closing, the land within Lot 22 DP 1238729 becomes vested in the State of New South Wales as Crown Land.

Council's reference: DOC16/160320

[n2018-1215]

---

### NOTIFICATION OF CLOSING OF A ROAD

In pursuance of the provisions of the *Roads Act 1993*, the road hereunder described is closed and the lands comprised therein cease to be public road and the rights of passage and access that previously existed in relation to the road is extinguished. Upon closing, title to the land, comprising the former public road, vests in the body specified in the Schedule hereunder.

The Hon Paul Toole, MP  
Minister for Lands and Forestry

**DESCRIPTION**

*Parish – Dapper; County – Lincoln  
Land District – Dunedoo Central; LGA – Warrumbungle*

Road Closed: Lot 1 DP 1240406

File No: 10/08446

**SCHEDULE**

On closing, the land within Lot 1 DP 1240406 remains vested in the State of New South Wales as Crown land.

[n2018-1216]

---

**NOTIFICATION OF CLOSING OF A ROAD**

In pursuance of the provisions of the *Roads Act 1993*, the road hereunder described is closed and the lands comprised therein cease to be public road and the rights of passage and access that previously existed in relation to the road is extinguished. Upon closing, title to the land, comprising the former public road, vests in the body specified in the Schedule hereunder.

The Hon Paul Toole, MP  
Minister for Lands and Forestry

**DESCRIPTION**

*Parish – Errol; County – Bathurst  
Land District – Blayney; LGA – Blayney*

Road Closed: Lot 2 DP 1233139

File No: 16/05921

**SCHEDULE**

On closing, the land within Lot 2 DP 1233139 remains vested in the State of New South Wales as Crown land.

[n2018-1217]

---

**ROADS ACT 1993**

**ORDER**

Transfer of Crown Road to a Council

In pursuance of the provisions of Section 151, *Roads Act 1993*, the Crown road specified in Schedule 1 is hereby transferred to the Roads Authority specified in Schedule 2 hereunder and as from the date of publication of this notice and as from that date, the road specified in Schedule 1 ceases to be a Crown Road.

The Hon. Paul Toole, MLC  
Minister for Lands and Forestry

**Schedule 1**

*Parish – Yarraval County – Dudley  
Locality – Greenhill  
Local Government Area – Kempsey Shire Council*



Part of Crown Public Road in north-west corner of Lot 255 DP 752439 (as indicated by red outline in diagram below).



**Schedule 2**

Roads Authority: Kempsey Shire Council

Lands File No. TE03H198

[n2018-1218]

**NOTIFICATION OF CLOSING OF A ROAD**

In pursuance of the provisions of the *Roads Act 1993*, the road hereunder described is closed and the lands comprised therein cease to be public road and the rights of passage and access that previously existed in relation to the road is extinguished. Upon closing, title to the land, comprising the former public road, vests in the body specified in the Schedule hereunder.

The Hon Paul Toole, MP  
Minister for Lands and Forestry

**DESCRIPTION**

*Parish – Galwadgere; County – Wellington*

*Land District – Wellington; LGA – Dubbo Regional*

Road Closed: Lots 1-3 DP 1224656

File No: 09/11578

**SCHEDULE**

On closing, the land within Lots 1-3 DP 1224656 remains vested in the State of New South Wales as Crown land.

[n2018-1219]

**NOTIFICATION OF CLOSING OF A ROAD**

In pursuance of the provisions of the *Roads Act 1993*, the road hereunder described is closed and the lands comprised therein cease to be public road and the rights of passage and access that previously existed in relation to the road is extinguished. Upon closing, title to the land, comprising the former public road, vests in the body specified in the Schedule hereunder.

The Hon Paul Toole, MP  
Minister for Lands and Forestry

**DESCRIPTION**

*Parish – Kahibah; County – Northumberland*  
*Land District – Newcastle; LGA – Lake Macquarie*

Road Closed: Lot 100 DP 1239298

File No: 16/01333

**SCHEDULE**

On closing, the land within Lot 100 DP 1239298 remains vested in the State of New South Wales as Crown land.

[n2018-1220]

**NOTICE OF PURPOSE OTHER THAN THE DECLARED PURPOSE PURSUANT TO  
SECTION 34A(2)(b) OF THE CROWN LANDS ACT 1989**

Pursuant to section 34A(2)(b) of the *Crown Lands Act 1989*, the Crown reserve(s) specified in Column 2 of the Schedule is to be used or occupied under a relevant interest granted for the purpose(s) specified in Column 1 of the Schedule where such use or occupation is other than the declared purpose of the reserve

The Hon Paul Toole, MP  
 Minister for Lands and Forestry

**Schedule**

<b>Column 1</b>	<b>Column 2</b>
gas supply sewerage pipeline pipeline	Dedication No. 500336 Public Purpose: public recreation Notified: 2 August 1905 File Reference: 16/06287

**Schedule**

<b>Column 1</b>	<b>Column 2</b>
gas supply sewerage pipeline pipeline	Dedication No. 500477 Public Purpose: public recreation Notified: 23 June 1939 File Reference: 16/06287

**Schedule**

<b>Column 1</b>	<b>Column 2</b>
gas supply sewerage pipeline pipeline	Reserve No. 1002262 Public Purpose: public recreation Notified: 12 February 1999 File Reference: 16/06287

[n2018-1221]

**NOTIFICATION OF CLOSING OF A ROAD**

In pursuance of the provisions of the *Roads Act 1993*, the road hereunder described is closed and the lands comprised therein cease to be public road and the rights of passage and access that previously existed in relation to the road is extinguished. Upon closing, title to the land, comprising the former public road, vests in the body specified in the Schedule hereunder.

The Hon Paul Toole, MP  
 Minister for Lands and Forestry

**DESCRIPTION**

*Parish – Meangora; County – St Vincent*  
*Land District – Braidwood; LGA – Queanbeyan-Palerang Regional*

Road Closed: Lot 3 DP 1239868

File No: 17/09754

---

**SCHEDULE**

On closing, the land within Lot 3 DP 1239868 remains vested in the State of New South Wales as Crown land.

[n2018-1222]

---

**NOTIFICATION OF CLOSING OF A ROAD**

In pursuance of the provisions of the *Roads Act 1993*, the road hereunder described is closed and the lands comprised therein cease to be public road and the rights of passage and access that previously existed in relation to the road is extinguished. Upon closing, title to the land, comprising the former public road, vests in the body specified in the Schedule hereunder.

The Hon Paul Toole, MP  
Minister for Lands and Forestry

**DESCRIPTION**

*Parish – Weah Waa; County – Courallie*  
*Land District – Moree; LGA – Moree Plains*

Road Closed: Lots 2-4 DP 1240916

File No: 16/00406

**SCHEDULE**

On closing, the land within Lots 2-4 DP 1240916 remains vested in the State of New South Wales as Crown land.

[n2018-1223]

---

**ROADS ACT 1993**

**ORDER**

Transfer of Crown Road to a Council

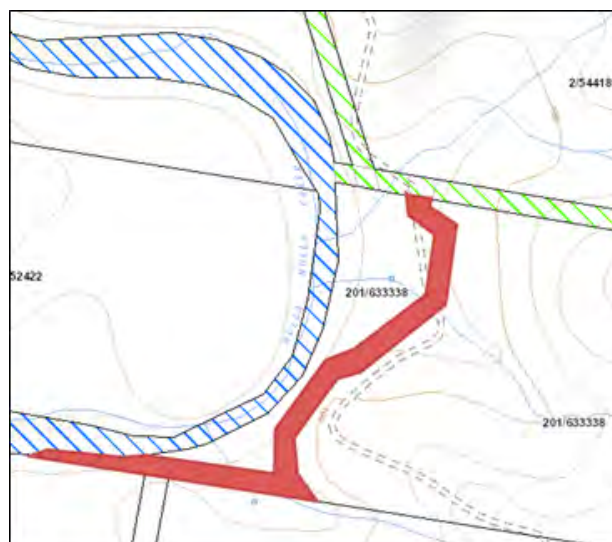
In pursuance of the provisions of Section 151, *Roads Act 1993*, the Crown road specified in Schedule 1 is hereby transferred to the Roads Authority specified in Schedule 2 hereunder and as from the date of publication of this notice and as from that date, the road specified in Schedule 1 ceases to be a Crown Road.

The Hon. Paul Toole, MLC  
Minister for Lands and Forestry

**Schedule 1**

*Parish – Bellbrook County – Dudley*  
*Locality – Bellbrook*  
*Local Government Area – Kempsey Shire Council*

Crown Public Road extending through Lot 201 DP 633338 (as indicated by red outline on diagram below).



**Schedule 2**

Roads Authority: Kempsey Shire Council

Lands File No. TE03H198

[n2018-1224]

**NOTIFICATION OF CLOSING OF A ROAD**

In pursuance of the provisions of the *Roads Act 1993*, the road hereunder described is closed and the lands comprised therein cease to be public road and the rights of passage and access that previously existed in relation to the road is extinguished. Upon closing, title to the land, comprising the former public road, vests in the body specified in the Schedule hereunder.

The Hon Paul Toole, MP  
Minister for Lands and Forestry

**DESCRIPTION***Parish – Exmouth; County – Sandon**Land District – Armidale; LGA – Armidale Regional*

Road Closed: Lots 1-2 DP 1238728

File No: 16/04134

**SCHEDULE**

On closing, the land within Lots 1-2 DP 1238728 remains vested in the State of New South Wales as Crown land.

[n2018-1225]

**NOTIFICATION OF CLOSING OF A ROAD**

IN pursuance of the provisions of the *Roads Act 1993*, the roads described in Column 1 of the Schedule hereunder are closed and the lands comprised therein cease to be public road and the rights of passage and access that previously existed in relation to the roads are extinguished. Upon closing the roads described in Column 1 the lands defined in Column 5 of the Schedule being the re-defined roads will be dedicated as public road.

The Hon. Paul Toole M.P.  
Minister for Lands and Forestry

**Description***Parishes & Counties – Varies**Land District – Varies**LGA – Wentworth*

<b>Column 1</b> <b>Western Division Road (WDR) No. &amp; Deposited Plan (DP)</b>	<b>Column 2</b> <b>Gazetted Public Road</b>	<b>Column 3</b> <b>Road Name</b>	<b>Column 4</b> <b>Within Lot/DP</b>	<b>Column 5</b> <b>Legal Roads Network Deposited Plan (DP) No.</b>
154 (DP97154)	3 September 1982	Low Darling Road	2/1222290	1233581
154 (DP97154)	3 September 1982	Low Darling Road	4422/767317	1233581
154 (DP97154)	3 September 1982	Low Darling Road	2/1093102	1233581
154 (DP97154)	3 September 1982	Low Darling Road	22/756970	1233581
154 (DP97154)	3 September 1982	Low Darling Road	23/44257	1233581
154 (DP97154)	3 September 1982	Low Darling Road	4421/767316	1233581
159 (DP97159)	6 July 1984	High Darling Road/ Garston Road	2/1222290	1233581
159 (DP97159)	6 July 1984	High Darling Road	3292/765548	1233581

<b>Column 1</b> <b>Western Division Road (WDR) No. &amp; Deposited Plan (DP)</b>	<b>Column 2</b> <b>Gazetted Public Road</b>	<b>Column 3</b> <b>Road Name</b>	<b>Column 4</b> <b>Within Lot/DP</b>	<b>Column 5</b> <b>Legal Roads Network Deposited Plan (DP) No.</b>
159 (DP97159)	6 July 1984	High Darling Road	3290/765546	1233581
159 (DP97159)	6 July 1984	High Darling Road	3286/765542	1233581
159 (DP97159)	6 July 1984	High Darling Road	208/760831	1233581
159 (DP97159)	6 July 1984	High Darling Road	5142/720089; 27/ 756989	1233581
159 (DP97159)	6 July 1984	High Darling Road	2/1106411	1233581
159 (DP97159)	6 July 1984	High Darling Road	2/1028457	1233581

File No.: 15/01007

[n2018-1226]

**ADDITION OF LANDS TO A WESTERN LANDS LEASE**

IT is hereby notified that in pursuance of Section 35C of the *Western Lands Act 1901*, the land particularised in Column 3, being the road closed in Column 4, has been added to the Western Lands Leases identified in Column 1.

The Hon. Paul Toole M.P.  
Minister for Lands and Forestry

**Description***Parishes – Varies Counties – Varies**Land District – Varies**LGA – Wentworth*

<b>Column 1</b> <b>Western Lands Lease No.</b>	<b>Column 2</b> <b>Folio ID</b>	<b>Column 3</b> <b>Area Addition (ha)</b>	<b>Column 4</b> <b>Former WDR No</b>	<b>Column 5</b> <b>Total Area following Addition (ha)</b>
11000	4422/767317	25.76	154	19573
11475	2/1093102	21.18	154	1947
12827	4421/767316	15.17	154	30185
5692	3292/765548;91/ 43273	27.00	159	2406
5693	3290/765546;3291/ 765547	10.00	159	4782
5703	3286/765542	6.00	159	4633
14343	2/1028457	63.00	159	5914

File No.: 15/01007

[n2018-1227]

**WITHDRAWAL OF LANDS FROM WESTERN LANDS LEASES**

IT is hereby notified that in pursuance of Section 35Q of the *Western Lands Act 1901*, the land particularised in Column 1 has been withdrawn from the Western Lands Leases identified in Column 2 for the purpose of being dedicated as public road.

The Hon. Paul Toole M.P.  
Minister for Lands and Forestry

**Description***Parishes – Varies Counties – Varies**Land District – Varies**LGA – Wentworth*

<b>Column 1</b>	<b>Column 2</b>	<b>Column 3</b>	<b>Column 4</b>	<b>Column 5</b>
<b>Land Withdrawn from Western Lands Lease (Lot/DP)</b>	<b>Western Lands Lease affected by Withdrawal</b>	<b>Folio ID affected by Withdrawal</b>	<b>Area Withdrawn from Lease (ha)</b>	<b>Area of Lease following Withdrawal (ha)</b>
7/1233581	17	4735/767963	35.41	22416
8/1233581	626	5535/768445	11.61	1024
9/1233581	1564	5539/768449	25.25	4119
10/1233581	579	5528/768438	21.08	2002
11/1233581	820	5628/768527	35.55	4108
12/1233581	1048	5563/768473; 5538/768448	15.38	4084
13/1233581	406	5707/768607	32.27	4112
14/1233581	499	5711/768611	35.41	4109
15/1233581	388	5641/768540	26.73	4117
16/1233581	658	5644/768543	26.3	4129
17/1233581	11473	4501/767577	7.846	3444
19/1233581	11474	4502/767578; 6631/725309	6.293	3439
21/1233581	11000	4422/767317	65.8	19482
22/1233581	12827	4421/767316	17.76	30152
25/1233581	9329	208/760831	15.44	6797
27/1233581	14343	2/1028457	37.05	5877
28/1233581	14135	2/1106411	28.43	4369
29/1233581	5703	3286/765542	5.607	4627
30/1233581	5693	3290/765546; 3291/765547	10.58	4771
31/1233581	5692	3292/765548; 91/43273	13.59	2392
33/1233581	17	4735/767963	3.447	22412
35/1233581	17	4735/767963	6.856	22405
37/1233581	626	5535/768445	4.439	1020
38/1233581	1564	5539/768449	21.52	4097
39/1233581	11000	4422/767317	25.33	19456
40/1233581	12827	4421/767316	15.04	30137
41/1233581	12031	23/44257	2.533	11.25
43/1233581	11477	22/756970	6.115	71.58
44/1233581	11475	2/1093102	22.81	1924
46/1233581	9329	208/760831	11.42	6785
51/1233581	14312	6919/1004854	4.566	653.4



Column 1 Land Withdrawn from Western Lands Lease (Lot/DP)	Column 2 Western Lands Lease affected by Withdrawal	Column 3 Folio ID affected by Withdrawal	Column 4 Area Withdrawn from Lease (ha)	Column 5 Area of Lease following Withdrawal (ha)
54/1233581	14312	6919/1004854	3.123	650.3
55/1233581	14135	2/1106411	11.96	4385
56/1233581	14135	2/1106411	3.648	4381
58/1233581	14135	2/1106411	0.8591	4381
59/1233581	15288	2/1222290	18.65	550.6
62/1233581	3828	5102/720104; 5100/720104	1.051	710.2

File No.: 15/01007

[n2018-1228]

### REVOCATION OF RESERVATION OF CROWN LAND

Pursuant to Section 90 of the *Crown Lands Act 1989*, the reservation of Crown specified in Column 1 of the Schedule hereunder is revoked to the extent specified opposite thereto in Column 2 of the Schedule.

The Hon Paul Toole, M.P.  
Minister for Lands and Forestry

#### SCHEDULE

COLUMN 1	COLUMN 2
Reserve No.: 81797 Purpose: Regeneration Area Additional Purposes: Environmental Protection, Environmental Rehabilitation Notified: 24 July 1959 Locality: Cobar Parish: Kaloogleguy County: Robinson File No: WL01R0006-1	Those parts within Lots 64, 65, 66, 68, 69, 72, 73, 74, & 77 in DP1233581 for an area of 12.255 ha

Note: The land specified in Column 2 is being used as public road.

File Ref: 15/01007

[n2018-1229]

### DEDICATION OF CROWN LAND AS PUBLIC ROAD

IT is hereby notified that in pursuance of Section 12 of the *Roads Act 1993*, the crown land particularised below is, from the date of publication of this notice, dedicated as public road. The public road hereby dedicated is declared not to be crown road within the meaning of the *Roads Act 1993*.

The Hon. Paul Toole M.P.  
Minister for Lands and Forestry

#### Description

*Parishes – Varies Counties – Varies*

*Land District – Varies*

*LGA – Wentworth/Cobar*

Lot/DP	Lot/DP	Lot/DP	Lot/DP
7/1233581	24/1233581	44/1233581	63/1233581
8/1233581	25/1233581	45/1233581	64/1233581

Lot/DP	Lot/DP	Lot/DP	Lot/DP
9/1233581	26/1233581	46/1233581	65/1233581
10/1233581	27/1233581	47/1233581	66/1233581
11/1233581	28/1233581	48/1233581	67/1233581
12/1233581	29/1233581	51/1233581	68/1233581
13/1233581	30/1233581	52/1233581	69/1233581
14/1233581	31/1233581	53/1233581	70/1233581
15/1233581	32/1233581	54/1233581	71/1233581
16/1233581	33/1233581	55/1233581	72/1233581
17/1233581	35/1233581	56/1233581	73/1233581
18/1233581	37/1233581	57/1233581	74/1233581
19/1233581	38/1233581	58/1233581	75/1233581
20/1233581	39/1233581	59/1233581	77/1233581
21/1233581	40/1233581	60/1233581	
22/1233581	41/1233581	61/1233581	
23/1233581	43/1233581	62/1233581	

Note: Affected parts of Crown Reserves 19, 355, 508, 550, 17886, 28851, 35479, 38381, 71969, 81797, 81808, 87376, and 1013818 are hereby revoked by this dedication.

File No.: 15/01007

[n2018-1230]

### NOTIFICATION OF CLOSING OF A ROAD

In pursuance of the provisions of the *Roads Act 1993*, the road hereunder described is closed and the lands comprised therein cease to be public road and the rights of passage and access that previously existed in relation to the road is extinguished. Upon closing, title to the land, comprising the former public road, vests in the body specified in the Schedule hereunder.

The Hon Paul Toole, MP  
Minister for Lands and Forestry

#### DESCRIPTION

*Parish – Tabratong; County – Oxley*  
*Land District – Warren; LGA – Warren*

Road Closed: Lot 4 DP 1239875

File No: 09/15515

#### SCHEDULE

On closing, the land within Lot 4 DP 1239875 remains vested in the State of New South Wales as Crown land.

[n2018-1231]

### NOTIFICATION OF CLOSING OF A ROAD

In pursuance of the provisions of the *Roads Act 1993*, the road hereunder described is closed and the lands comprised therein cease to be public road and the rights of passage and access that previously existed in relation to the road is extinguished. Upon closing, title to the land, comprising the former public road, vests in the body specified in the Schedule hereunder.

The Hon Paul Toole, MP  
Minister for Lands and Forestry

**DESCRIPTION**

*Parish – Billyrambija; County – Argyle*

*Land District – Goulburn; LGA – Goulburn Mulwaree*

Road Closed: Lot 1 DP 1240963

File No: 17/10072

**SCHEDULE**

On closing, the land within Lot 1 DP 1240963 remains vested in the State of New South Wales as Crown land.

[n2018-1232]

---

**NOTIFICATION OF CLOSING OF A ROAD**

In pursuance of the provisions of the *Roads Act 1993*, the road hereunder described is closed and the lands comprised therein cease to be public road and the rights of passage and access that previously existed in relation to the road is extinguished. Upon closing, title to the land, comprising the former public road, vests in the body specified in the Schedule hereunder.

The Hon Paul Toole, MP  
Minister for Lands and Forestry

**DESCRIPTION**

*Parish – Blloonbah; County – Arrawatta*

*Land District – Inverell; LGA – Inverell*

Road Closed: Lot 1 DP 1216303

File No: 15/06816

**SCHEDULE**

On closing, the land within Lot 1 DP 1216303 remains vested in the State of New South Wales as Crown land.

[n2018-1233]

---

**NOTIFICATION OF CLOSING OF A ROAD**

In pursuance of the provisions of the *Roads Act 1993*, the road hereunder described is closed and the lands comprised therein cease to be public road and the rights of passage and access that previously existed in relation to the road is extinguished. Upon closing, title to the land, comprising the former public road, vests in the body specified in the Schedule hereunder.

The Hon Paul Toole, MP  
Minister for Lands and Forestry

**DESCRIPTION**

*Parish – South Gundagai; County – Wynyard*

*Land District – Gundagai; LGA – Cootamundra-Gundagai Regional*

Road Closed: Lot 2 DP 1214416

File No: 15/06797

**SCHEDULE**

On closing, the land within Lot 2 DP 1214416 remains vested in the State of New South Wales as Crown land.

[n2018-1234]

---

**NOTIFICATION OF CLOSING OF A ROAD**

In pursuance of the provisions of the *Roads Act 1993*, the road hereunder described is closed and the lands comprised therein cease to be public road and the rights of passage and access that previously existed in relation to the road is extinguished. Upon closing, title to the land, comprising the former public road, vests in the body specified in the Schedule hereunder.

The Hon Paul Toole, MP  
Minister for Lands and Forestry

**DESCRIPTION**

*Parish – Yambla; County – Goulburn*

*Land District – Albury; LGA – Albury*

Road Closed: Lot 1 DP 1220450

File No: 15/10580

**SCHEDULE**

On closing, the land within Lot 1 DP 1220450 remains vested in the State of New South Wales as Crown land.

[n2018-1235]

---

**NOTIFICATION OF CLOSING OF A ROAD**

In pursuance of the provisions of the *Roads Act 1993*, the road hereunder described is closed and the lands comprised therein cease to be public road and the rights of passage and access that previously existed in relation to the road is extinguished. Upon closing, title to the land, comprising the former public road, vests in the body specified in the Schedule hereunder.

The Hon Paul Toole, MP  
Minister for Lands and Forestry

**DESCRIPTION**

*Parish – Elrington; County – St Vincent*

*Land District – Braidwood; LGA – Queanbeyan-Palerang Regional*

Road Closed: Lot 7 DP 1238478

File No: 17/06233

**SCHEDULE**

On closing, the land within Lot 7 DP 1238478 remains vested in the State of New South Wales as Crown land.

[n2018-1236]

---

**NOTIFICATION OF CLOSING OF A ROAD**

In pursuance of the provisions of the *Roads Act 1993*, the road hereunder described is closed and the lands comprised therein cease to be public road and the rights of passage and access that previously existed in relation to the road is extinguished. Upon closing, title to the land, comprising the former public road, vests in the body specified in the Schedule hereunder.

The Hon Paul Toole, MP  
Minister for Lands and Forestry

**DESCRIPTION**

*Parish – Elrington; County – St Vincent*

*Land District – Braidwood; LGA – Queanbeyan-Palerang Regional*

Road Closed: Lots 1-6 DP 1238478

File No: 17/06231

**SCHEDULE**

On closing, the land within Lots 1-6 DP 1238478 remains vested in the State of New South Wales as Crown land.

[n2018-1237]

---

**NOTIFICATION OF CLOSING OF A ROAD**

In pursuance of the provisions of the *Roads Act 1993*, the road hereunder described is closed and the lands comprised therein cease to be public road and the rights of passage and access that previously existed in relation to the road is extinguished. Upon closing, title to the land, comprising the former public road, vests in the body specified in the Schedule hereunder.

The Hon Paul Toole, MP  
Minister for Lands and Forestry

**DESCRIPTION**

*Parish – St George; County – Cumberland  
Land District – Metropolitan; LGA – Canterbury-Bankstown*

Road Closed: Lot 1 DP 1240646

File No: 14/07673

**SCHEDULE**

On closing, the land within Lot 1 DP 1240646 remains vested in Canterbury-Bankstown Council as operational land for the purposes of the *Local Government Act 1993*.

Council Reference: 923/33D

[n2018-1238]

---

**NOTIFICATION OF CLOSING OF A ROAD**

In pursuance of the provisions of the *Roads Act 1993*, the road hereunder described is closed and the lands comprised therein cease to be public road and the rights of passage and access that previously existed in relation to the road is extinguished. Upon closing, title to the land, comprising the former public road, vests in the body specified in the Schedule hereunder.

The Hon Paul Toole, MP  
Minister for Lands and Forestry

**DESCRIPTION**

*Parish – Riley; County – Richmond  
Land District – Lismore; LGA – Richmond Valley*

Road Closed: Lots 1-3 DP 1231956

File No: 16/09230

**SCHEDULE**

On closing, the land within Lots 1-3 DP 1231956 remains vested in the State of New South Wales as Crown land.

[n2018-1239]

---

**NOTIFICATION OF CLOSING OF A ROAD**

In pursuance of the provisions of the *Roads Act 1993*, the road hereunder described is closed and the lands comprised therein cease to be public road and the rights of passage and access that previously existed in relation to the road is extinguished. Upon closing, title to the land, comprising the former public road, vests in the body specified in the Schedule hereunder.

The Hon Paul Toole, MP  
Minister for Lands and Forestry

**DESCRIPTION**

*Parish – Byron; County – Rous  
Land District – Lismore; LGA – Byron*

Road Closed: Lots 1-2 DP 1238629

File No: 17/05783

**SCHEDULE**

On closing, the land within Lots 1-2 DP 1238629 remains vested in the State of New South Wales as Crown land.

[n2018-1240]

---

### APPOINTMENT OF TRUST BOARD MEMBERS

Pursuant to section 93 of the *Crown Lands Act 1989*, the persons whose names are specified in Column 1 of the Schedule hereunder are appointed, for the terms of office specified in that Column, as members of the trust board for the reserve trust specified opposite thereto in Column 2, which has been established and appointed as trustee of the reserve referred to opposite thereto in Column 3 of the Schedule.

The Hon Paul Toole, MP  
Minister for Lands and Forestry

#### Schedule

Column 1	Column 2	Column 3
Gweneth Una Thomas (re-appointment) Helen McCosker (re-appointment) Kim Joy Guest (re-appointment) Geoffrey Brian McCosker (re-appointment)  For a term commencing 19 April 2018 and expiring 18 April 2023.	Wallangra Recreation Reserve Trust	Dedication No. 560038 Public Purpose: hall, war memorial Notified: 2 December 1955  File Reference: ME81R56-002

[n2018-1241]

### APPOINTMENT OF TRUST BOARD MEMBERS

Pursuant to section 93 of the *Crown Lands Act 1989*, the persons whose names are specified in Column 1 of the Schedule hereunder are appointed, for the terms of office specified in that Column, as members of the trust board for the reserve trust specified opposite thereto in Column 2, which has been established and appointed as trustee of the reserve referred to opposite thereto in Column 3 of the Schedule.

The Hon Paul Toole, MP  
Minister for Lands and Forestry

#### Schedule

Column 1	Column 2	Column 3
Christopher George Meiklejohn (new member) Ruth Fagan (re-appointment) Ian John Packer (re-appointment) Lawrence Walsh (re-appointment) The person for the time being holding the office of Councillor, Cowra Shire Council (ex-officio member)  For a term commencing the date of this notice and expiring 12 April 2023.	Cowra Showground, Racecourse And Paceway Trust	Dedication No. 590004 Public Purpose: addition, racecourse, showground Notified: 17 February 1909  Reserve No. 35813 Public Purpose: access to water, camping Notified: 23 May 1903  File Reference: OE80R276-009

[n2018-1242]

### NOTICE OF PURPOSE OTHER THAN THE DECLARED PURPOSE PURSUANT TO SECTION 34A(2)(b) OF THE CROWN LANDS ACT 1989

Pursuant to section 34A(2)(b) of the *Crown Lands Act 1989*, the Crown reserve(s) specified in Column 2 of the Schedule is to be used or occupied under a relevant interest granted for the purpose(s) specified in Column 1 of the Schedule where such use or occupation is other than the declared purpose of the reserve

The Hon Paul Toole, MP  
Minister for Lands and Forestry



---

**Schedule**

<b>Column 1</b>	<b>Column 2</b>
occupation	Reserve No. 755687 Public Purpose: future public requirements Notified: 29 June 2007 File Reference: 15/10421

**Schedule**

<b>Column 1</b>	<b>Column 2</b>
installation of temporary catch scaffolding	Reserve No. 96178 Public Purpose: public recreation Notified: 30 July 1982 File Reference: 18/01559

**Schedule**

<b>Column 1</b>	<b>Column 2</b>
grazing	Reserve No. 4263 Public Purpose: travelling stock Notified: 8 October 1887 File Reference: 17/08355
	Reserve No. 50448 Public Purpose: travelling stock Notified: 23 December 1914 File Reference: 17/08355
	Reserve No. 750437 Public Purpose: future public requirements Notified: 29 June 2007 File Reference: 17/08355
	Dedication No. 590125 Public Purpose: water supply Notified: 28 July 1900 File Reference: 17/06550
	Dedication No. 590129 Public Purpose: addition, water supply Notified: 20 May 1960 File Reference: 17/06550

**Schedule**

<b>Column 1</b>	<b>Column 2</b>
environmental protection	Reserve No. 93973 Public Purpose: future public requirements Notified: 7 November 1980 File Reference: 18/00963

---

**Schedule**

<b>Column 1</b>	<b>Column 2</b>
access rock armouring	Reserve No. 48541 Public Purpose: public recreation Notified: 5 February 1913 File Reference: 18/00190
	Reserve No. 752054 Public Purpose: future public requirements Notified: 29 June 2007 File Reference: 18/00190
	Reserve No. 1011949 Public Purpose: access and public requirements, tourism purposes and environmental and heritage conservation Notified: 25 August 2006 File Reference: 18/00190

**Schedule**

<b>Column 1</b>	<b>Column 2</b>
environmental studies	Reserve No. 751656 Public Purpose: future public requirements Notified: 29 June 2007 File Reference: 18/02709

Notes: Existing reservations under the Crown Lands Act are not revoked.

[n2018-1243]

---

**APPOINTMENT OF TRUST BOARD MEMBERS**

Pursuant to section 93 of the *Crown Lands Act 1989*, the persons whose names are specified in Column 1 of the Schedule hereunder are appointed, for the terms of office specified in that Column, as members of the trust board for the reserve trust specified opposite thereto in Column 2, which has been established and appointed as trustee of the reserve referred to opposite thereto in Column 3 of the Schedule.

The Hon Paul Toole, MP  
Minister for Lands and Forestry

**Schedule**

<b>Column 1</b>	<b>Column 2</b>	<b>Column 3</b>
Andrew Reeve McCormack (re- appointment) Michael William Wall (re- appointment) Gail Frances Brazel (re- appointment) David Joseph Moore (new member)  For a term commencing the date of this notice and expiring 12 April 2023.	Niangala Community Purposes Reserve Trust	Reserve No. 110110 Public Purpose: community purposes Notified: 26 February 1993  File Reference: AE91R8

[n2018-1244]

**ORDER – AUTHORISATION OF ADDITIONAL PURPOSE UNDER S121A**

Pursuant to section 121A of the *Crown Lands Act 1989*, I authorise by this Order, the purpose specified in Column 1 to be an additional purpose to the declared purpose of the reserves specified opposite thereto in Column 2 of the Schedule.

The Hon Paul Toole, MP  
Minister for Lands and Forestry

**Schedule**

<b>Column 1</b>	<b>Column 2</b>
public recreation	Reserve No. 97620 Public Purpose: non-profit making organisations Notified: 14 December 1984 File Reference: 18/02515

[n2018-1245]

**APPOINTMENT OF TRUST BOARD MEMBERS**

Pursuant to section 93 of the *Crown Lands Act 1989*, the persons whose names are specified in Column 1 of the Schedule hereunder are appointed, for the terms of office specified in that Column, as members of the trust board for the reserve trust specified opposite thereto in Column 2, which has been established and appointed as trustee of the reserve referred to opposite thereto in Column 3 of the Schedule.

The Hon Paul Toole, MP  
Minister for Lands and Forestry

**Schedule**

<b>Column 1</b>	<b>Column 2</b>	<b>Column 3</b>
William Fisher (new member)  For a term commencing the date of this notice and expiring 19 November 2019.	Rileys Hill War Memorial Reserve Trust	Dedication No. 540088 Public Purpose: addition, war memorial (hall site) Notified: 3 May 1957  Dedication No. 540085 Public Purpose: war memorial (hall site) Notified: 8 June 1951  File Reference: GF96R114

[n2018-1246]

**ROADS ACT 1993****ORDER****Transfer of Crown Road to a Council**

In pursuance of the provisions of Section 151 of the Act, the Crown Road specified in Schedule 1 is transferred to the roads authority specified in Schedule 2 hereunder as from the date of publication of this notice and as from that date the road specified in Schedule 1 ceases to be a Crown road.

The Hon Paul Toole, MP  
Minister for Lands and Forestry

**Schedule 1**

*Parish – Murrimba; County – Camden*

*Land District – Moss Vale; LGA – Wingecarribee Shire Council*

Crown road/s shown by red edge on diagram hereunder.

**Schedule 2**

Roads Authority: Wingecarribee Shire Council

Council Reference: PN18060380

Lands Reference: 18/02831#01



**Schedule 1**

*Parish – Weejasper; County – Buccleuch*

*Land District – Yass; LGA – Yass Valley Council*

Crown road/s shown by red edge on diagram hereunder.

**Schedule 2**

Roads Authority: Yass Valley Council

Council Reference:

Lands Reference: 18/02566#01



**Schedule 1**

*Parish – Bedulluck; County – Murray*

*Land District – Yass; LGA – Yass Valley Council*

Crown road/s shown by red edge on diagram hereunder.

**Schedule 2**

Roads Authority: Yass Valley Council

Council Reference:

Lands Reference: 18/02566#01



**Schedule 1**

*Parish – Ginninderra; County – Murray*

*Land District – Queanbeyan; LGA – Yass Valley Council*

Crown road/s shown by red edge on diagram hereunder.

**Schedule 2**

Roads Authority: Yass Valley Council

Council Reference:

Lands Reference: 18/02566#01



**Schedule 1**

*Town & Parish – Cooma; County – Beresford*

*Land District – Cooma; LGA – Snowy Monaro Regional Council*

Crown road/s shown by red edge on diagram hereunder.

### Schedule 2

Roads Authority: Snowy Monaro Regional Council

Council Reference: FY17-04

Lands Reference: 18/00700#01



[n2018-1247]



## Other Government Notices

---

---

### ANTI-DISCRIMINATION ACT 1977

#### EXEMPTION ORDER

Under the provisions of section 126 of the *Anti-Discrimination Act 1977* (NSW), an exemption is given from sections 25, 33 and 51 of the *Anti-Discrimination Act 1977* (NSW) to the **Oliver Wyman Pty Ltd** to provide one management consulting scholarship per year for women only.

This exemption will remain in force for 3 years.

Dated this 4th day of April 2018

Elizabeth Wing  
Senior Manager, Operations  
Delegate of the President  
Anti-Discrimination Board of NSW

[n2018-1248]

---

### ANTI-DISCRIMINATION ACT 1977

#### EXEMPTION ORDER

Under the provisions of section 126 of the *Anti-Discrimination Act 1977* (NSW), an exemption is given from sections 8 and 51 of the *Anti-Discrimination Act 1977* (NSW) to the **University of Sydney** to extend its Merit Appointment Scheme under which faculties and professional service units have access to internal financial subsidies to support the employment of Aboriginal and Torres Strait Islander persons as academic and general employees.

The University of Sydney is required to provide an annual compliance report to the Anti-Discrimination Board of NSW which sets out the number of Aboriginal and Torres Strait Islander persons employed under the Merit Appointment Scheme as academic and general employees.

This exemption will remain in force for 3 years.

Dated this 4th day of April 2018

Elizabeth Wing  
Senior Manager, Operations  
Delegate of the President  
Anti-Discrimination Board of NSW

[n2018-1249]

---

### ASSOCIATIONS INCORPORATION ACT 2009

#### Cancellation of registration pursuant to section 80

TAKE NOTICE that KOORANA CHILD & FAMILY SERVICES INCORPORATED (INC9876028) became registered under the *Corporations Act 2001* as KOORANA CHILD & FAMILY SERVICES LTD (ACN 624 556 921), a company limited by guarantee, on 21 February 2018, and accordingly its registration under the *Associations Incorporation Act 2009* is cancelled as of that date.

Robyne Lunney  
Delegate of the Commissioner,  
NSW Fair Trading  
11 April 2018

[n2018-1250]

---

**ASSOCIATIONS INCORPORATION ACT 2009**

## Cancellation of incorporation pursuant to section 74

TAKE NOTICE that the incorporation of the following associations is cancelled by this notice pursuant to section 74 of the *Associations Incorporation Act 2009*.

AUSTRALIAN CHINESE AUTOMOTIVES PERSONNEL ASSOCIATION INCORPORATED	INC1501205
MOREGA PHYSICAL CULTURE ASSOCIATION INC	Y1462628
OLDER WOMEN'S NETWORK NEWCASTLE INCORPORATED	INC9875551
THE PROBUS CLUB OF ALBURY INC	Y1503644
SOFTACARE INCORPORATED	INC9894928

Cancellation is effective as at the date of gazettal.

Dated this 11 April 2018.

Robyne Lunney  
 Delegate of the Commissioner  
 NSW Fair Trading

[n2018-1251]

**ASSOCIATIONS INCORPORATION ACT 2009**

## Cancellation of Registration pursuant to Section 76

TAKE NOTICE that the registration of the following associations is cancelled by this notice pursuant to section 76 of the *Associations Incorporation Act 2009*.

AUSINO BUSINESS & CULTURE ASSOCIATION INCORPORATED	INC9877072
AUSTRALIAN FELLOWSHIP OF CHINA GUANGDONG ASSOCIATIONS INCORPORATED	INC1301163
AUSTRALIAN RODENT CLUB INCORPORATED	INC1300131
BRAIDWOOD TENNIS CLUB INC	Y1732821
BUNNALOO CRICKET CLUB INC	Y0935808
COFFS HARBOUR SPEEDWAY ASSOCIATION INCORPORATED	Y2569302
GM GEMS INCORPORATED	INC1600622
HOOP FORCE AUSTRALIA INC	INC1500747
KIAMA FRIENDSHIP & SUPPORT GROUP INC	Y1480430
PENRITH RSL FISHING CLUB INCORPORATED	INC9875175
SAUTI JANGWANI INCORPORATED	INC1400726

Cancellation is effective as at the date of gazettal.

Dated this 11th day of April 2018.

Christine Gowland  
 Delegate of the Commissioner  
 NSW Fair Trading

[n2018-1252]

**DISTRICT COURT ACT 1973**

District Court of New South Wales

Direction

Pursuant to section 32 of the *District Court Act 1973*, I direct that the District Court shall sit in its civil jurisdiction at the place and time shown as follows:-

Bathurst	10.00am	9 April 2018 (1 week) <b>Sittings Cancelled</b>
Griffith	10.00am	9 April 2018 (1 week) <b>Sittings Cancelled</b>

Dated this 5th day of April 2018.

Justice D Price AM  
Chief Judge

[n2018-1253]

---

**DISTRICT COURT ACT 1973**

District Court of New South Wales

Direction

Pursuant to section 173 of the *District Court Act 1973*, I direct that the District Court shall sit in its criminal jurisdiction at the place and time shown as follows:-

Bourke	10am	14 May 2018 (1 week) <b>Sittings Cancelled</b>
--------	------	---

Dated this 5th day of April 2018

Justice D Price AM  
Chief Judge

[n2018-1254]

---

**GEOGRAPHICAL NAMES ACT 1966**

PURSUANT to the provisions of Section 8 of the *Geographical Names Act 1966*, the Geographical Names Board hereby notifies that it proposes to assign the name:

*Vanguard Park* for a Reserve on the corner of Campbelltown Road and Zouch Road, in the locality of Edmondson Park.

The position and extent for this feature is recorded and shown within the Geographical Names Register of New South Wales. The proposal can be viewed and submissions lodged on the Geographical Names Board website at [www.gnb.nsw.gov.au](http://www.gnb.nsw.gov.au) from 11th April 2018 to 11th May 2018. Alternatively, email submissions may be lodged with the Secretary, Geographical Names Board, at [ss-gnb@finance.nsw.gov.au](mailto:ss-gnb@finance.nsw.gov.au) or written submissions mailed to 346 Panorama Ave, Bathurst, NSW 2795.

In accordance with Section 9 of the *Geographical Names Act 1966*, all submissions lodged may be subject to a Government Information (Public Access) application and may be viewed by a third party to assist the Board in considering this proposal.

NARELLE UNDERWOOD  
Chair  
Geographical Names Board  
PO Box 143  
BATHURST NSW 2795

[n2018-1255]

---

**GEOGRAPHICAL NAMES ACT 1966**

PURSUANT to the provisions of Section 8 of the *Geographical Names Act 1966*, the Geographical Names Board hereby notifies that it proposes to assign the name:

*Charlton Park* for a Reserve on Flagstone Street in the locality of Cookamidgera.

The position and extent for this feature is recorded and shown within the Geographical Names Register of New South Wales. The proposal can be viewed and submissions lodged on the Geographical Names Board website at [www.gnb.nsw.gov.au](http://www.gnb.nsw.gov.au) from 13th April 2018 to 13th May 2018. Alternatively, email submissions may be lodged with the Secretary, Geographical Names Board, at [ss-gnb@finance.nsw.gov.au](mailto:ss-gnb@finance.nsw.gov.au) or written submissions mailed to 346 Panorama Ave, Bathurst, NSW 2795.

In accordance with Section 9 of the *Geographical Names Act 1966*, all submissions lodged may be subject to a Government Information (Public Access) application and may be viewed by a third party to assist the Board in considering this proposal.

NARELLE UNDERWOOD  
Chair  
Geographical Names Board  
PO Box 143  
BATHURST NSW 2795

[n2018-1256]

---

### GEOGRAPHICAL NAMES ACT 1966

PURSUANT to the provisions of Section 8 of the *Geographical Names Act 1966*, the Geographical Names Board hereby notifies that it proposes to assign the name:

*Boyd's Orchard Park* for a Reserve in between Allan Avenue, Duff St and Holmes St in the locality of Turramurra.

The position and extent for this feature is recorded and shown within the Geographical Names Register of New South Wales. The proposal can be viewed and submissions lodged on the Geographical Names Board website at [www.gnb.nsw.gov.au](http://www.gnb.nsw.gov.au) from 12th April 2018 to 12th May 2018. Alternatively, email submissions may be lodged with the Secretary, Geographical Names Board, at [ss-gnb@finance.nsw.gov.au](mailto:ss-gnb@finance.nsw.gov.au) or written submissions mailed to 346 Panorama Ave, Bathurst, NSW 2795.

In accordance with Section 9 of the *Geographical Names Act 1966*, all submissions lodged may be subject to a Government Information (Public Access) application and may be viewed by a third party to assist the Board in considering this proposal.

NARELLE UNDERWOOD  
Chair  
Geographical Names Board  
PO Box 143  
BATHURST NSW 2795

[n2018-1257]

---

### GEOGRAPHICAL NAMES ACT 1966

PURSUANT to the provisions of Section 8 of the *Geographical Names Act 1966*, the Geographical Names Board hereby notifies that it proposes to assign the names:

*Ganyaba Reserve* for a reserve located adjacent to Gawul Circuit and Sandy Point Road in the locality of Corlette.

*Corlette Hill* for a hill located within the proposed Ganyaba Reserve. The hill rises to an elevation of approximately 66 metres and is located adjacent to Gawul Circuit in the locality of Corlette.

The position and extent for these features is recorded and shown within the Geographical Names Register of New South Wales. The proposal can be viewed and submissions lodged on the Geographical Names Board website at [www.gnb.nsw.gov.au](http://www.gnb.nsw.gov.au) from Thursday 12 April to Saturday 12 May 2018. Alternatively, email submissions may be lodged with the Secretary, Geographical Names Board, at [ss-gnb@finance.nsw.gov.au](mailto:ss-gnb@finance.nsw.gov.au) or written submissions mailed to 346 Panorama Ave, Bathurst, NSW 2795.

In accordance with Section 9 of the *Geographical Names Act 1966*, all submissions lodged may be subject to a Government Information (Public Access) application and may be viewed by a third party to assist the Board in considering this proposal.

NARELLE UNDERWOOD  
Chair  
Geographical Names Board  
PO Box 143  
BATHURST NSW 2795

[n2018-1258]



## LOCAL COURT PRACTICE NOTE COMM 2

ISSUED: 14 March 2018

COMMENCES: 30 April 2018

### Procedures to be adopted for committal proceedings in the Local Court pursuant to the Early Appropriate Guilty Plea Scheme

#### 1. Application

- 1.1. This Practice Note commences on 30 April 2018 and applies to committal proceedings which deal with offences commenced on or after this date.
- 1.2. Committal proceedings which deal with offences commenced before 30 April 2018 will continue to be governed by Practice Note Comm 1 and provisions of the *Criminal Procedure Act 1986* (NSW) ("CPA") as in force before its amendment by the *Justice Legislation Amendment (Committals and Guilty Pleas) Act 2017* (NSW).
- 1.3. This Practice Note does not apply to offences in the Children's Court.

#### 2. Definitions

- 2.1. In this Practice Note:

**"committal proceedings"** means committal proceedings conducted pursuant to Part 2 of Chapter 3 of the CPA in relation to a strictly indictable matter, a Table matter, or a Commonwealth optional indictable matter which is proceeding on indictment in accordance with Commonwealth law.

**"Commonwealth optional indictable matter"** means proceedings for an offence against a law of the Commonwealth that may be heard either upon indictment or summarily.

**"CPA"** means the *Criminal Procedure Act 1986* (NSW).

**"Table matter"** means proceedings for an offence listed in Table 1 or Table 2 of Schedule 1 of the CPA.

**"strictly indictable matter"** means proceedings for:

- an indictable offence against a law of the State that is not listed in Table 1 or Table 2 of Schedule 1 of the CPA;

- an offence against a law of the Commonwealth punishable by imprisonment for a period of at least 10 years.

“**charge certificate**” means a document pursuant to section 66(1) of the CPA in the prescribed form.

“**case conference**” means a conference held under Division 5 of Part 2 of Chapter 3 of the CPA.

“**case conference certificate**” means a case conference certificate required to be completed and filed under Division 5 of Part 2 of Chapter 3 of the CPA.

### 3. Purpose

3.1. The procedures outlined in this Practice Note are intended as best practice to ensure that:

- The legislative purpose set out in section 260 of the CPA is applied;
- Time Standards for cases committed for trial or sentence to the Supreme Court or District Court are as far as possible complied with; and
- The utilisation of Audio Visual Link (AVL) technology is conducted in the most efficient manner.

3.2. An overview of the procedures outlined in this Practice Note is set out at Attachment A.

### 4. Election in Table matters and Commonwealth optional indictable matters

4.1. A brief of evidence will not be ordered in a Table matter unless the Court is informed that a plea of not guilty is entered.

4.2. A Table matter will proceed summarily pursuant to Chapter 5 of Practice Note Crim 1 unless an election is made to proceed on indictment in accordance with section 260 of the CPA within the timeframes set out in paragraph 4.3.

4.3. Pursuant to section 263(1) of the CPA, an election must be made no later than 14 days prior to the allocated hearing date.

4.4. Where a plea of guilty to a charge for a Table offence or a Commonwealth optional indictable matter is entered at the first mention, upon application by the prosecution the Court will grant an adjournment for 2 weeks to consider whether or not an election is to be made. A statement of facts is not to be tendered.

4.5. In Commonwealth optional indictable matters, **the prosecution, and, where legislatively required, the defence, MUST INDICATE whether or not they consent to the summary hearing of the charge/s** at the time at which a plea is entered. Where the required party/ parties consent, the matter is to proceed in accordance with Chapter 5 of Practice Note Crim 1.

**NOTE:** Certain offences under Commonwealth legislation do not require the consent of the accused to proceed summarily.

**5. Matters to proceed expeditiously and in accordance with timetable**

- 5.1. Committal proceedings are to progress as expeditiously as possible and in accordance with the following timetable unless the Court is satisfied that departure from the timetable is in the interests of justice.

**6. Fitness for trial**

- 6.1. If the question of the accused's fitness for trial is properly raised pursuant to section 93 of the CPA, the Court may, in its discretion, suspend the operation of this Practice Note pending resolution of this issue.
- 6.2. **NOTE:** Although the question of the accused's fitness to be tried can be raised at any time in committal proceedings (section 93(2) of the CPA), a magistrate may only commit a person for trial in such circumstances **after** the charge certificate has been filed (section 94 of the CPA).

**7. First Step – Brief orders**

- 7.1. At the first step orders are to be made for the service of the brief and the matter is to be adjourned for 8 weeks to allow for service.

**8. Second Step – Brief service**

- 8.1. At the second step:
- (a) the prosecution is to confirm that the brief has been served; and
  - (b) the matter is to be adjourned for 6 weeks for filing of the charge certificate.

**9. Third Step – Charge certificate and criminal case conferencing**

- 9.1. At the third step, a charge certificate is to be filed by the prosecution.
- 9.2. Unless a plea of guilty is entered, the following procedure applies:
- (a) **If the accused is legally represented** proceedings will be adjourned for a total of 8 weeks, with the expectation that a criminal case conference(s) is to occur within the first 6 weeks; and the case conference certificate is to be finalised, and any further charges are to be filed, within the remaining 2 weeks.

**NOTE:** The Court is to be advised of the date set for the criminal case conference at the time the adjournment for the case conference is granted. If the Court is not provided with such a date, the proceedings are to be adjourned



for a period **not exceeding 7 days** to enable the setting of a date for the case conference.

**-OR-**

- (b) **If the accused is unrepresented** proceedings will be adjourned for 2 weeks to allow the accused to obtain legal advice and/or representation.

**NOTE:** This period does not affect any subsequent orders in respect of case conferencing should the accused obtain legal representation.

**-OR-**

- (c) **Where an application is made for the examination of a prosecution witness** proceedings will be adjourned with orders made for:

- i. the accused to file and serve written submissions in support of an application under section 82 or 84 of the CPA within 2 weeks; and
- ii. further mention for reply in 4 weeks and where necessary, a hearing date is to be set at the first available opportunity for the hearing of any contested application.

**NOTE:** A failure to file and serve submissions in accordance with the timetable set out in paragraph 9.2(c)(i) will result in a presumption that the application is abandoned. Where it is presumed that the application is abandoned or upon finalisation of the application, the matter will be **adjourned for criminal case conferencing pursuant to paragraphs 9.2(a) or 9.2(b), as appropriate.**

**10. Fourth Step – Case conference certificate, amended charge certificate, and committal**

10.1. At the fourth step:

(a) **If the accused is legally represented:**

- i. A case conference certificate along with any amended charge certificate is to be filed, and the accused must enter a plea to the offence/s.
- ii. Unless the Magistrate accepts a plea of guilty, the accused will be committed for trial. Where the Magistrate accepts a plea of guilty, the accused will be committed for sentence.

**-OR-**

(b) **If the accused is unrepresented:**

- i. The accused must enter a plea to the offence/s.
- ii. Subject to section 98 of the CPA:

- Unless the Magistrate accepts a plea of guilty, the accused will be committed for trial.
- Where the Magistrate accepts a plea of guilty, the accused will be committed to for sentence.

## 11. Adjournments

- 11.1. Adjournments or other variations to the above timetable will not be granted apart from in accordance with paragraph 5.1.

## 12. Attendance of accused and representation

- 12.1. **Attendance of the accused:** The accused **must** appear, either in person or via AVL, on each court date, **unless an application is made by an accused who is legally represented to be excused and the Court grants the application on proper grounds.** An accused cannot be excused for the purpose of the next appearance unless legally represented.
- 12.2. **Appearance by agent or legal representative:** Any agent or legal representative must be sufficiently instructed to enable the Court to make all appropriate orders and directions.

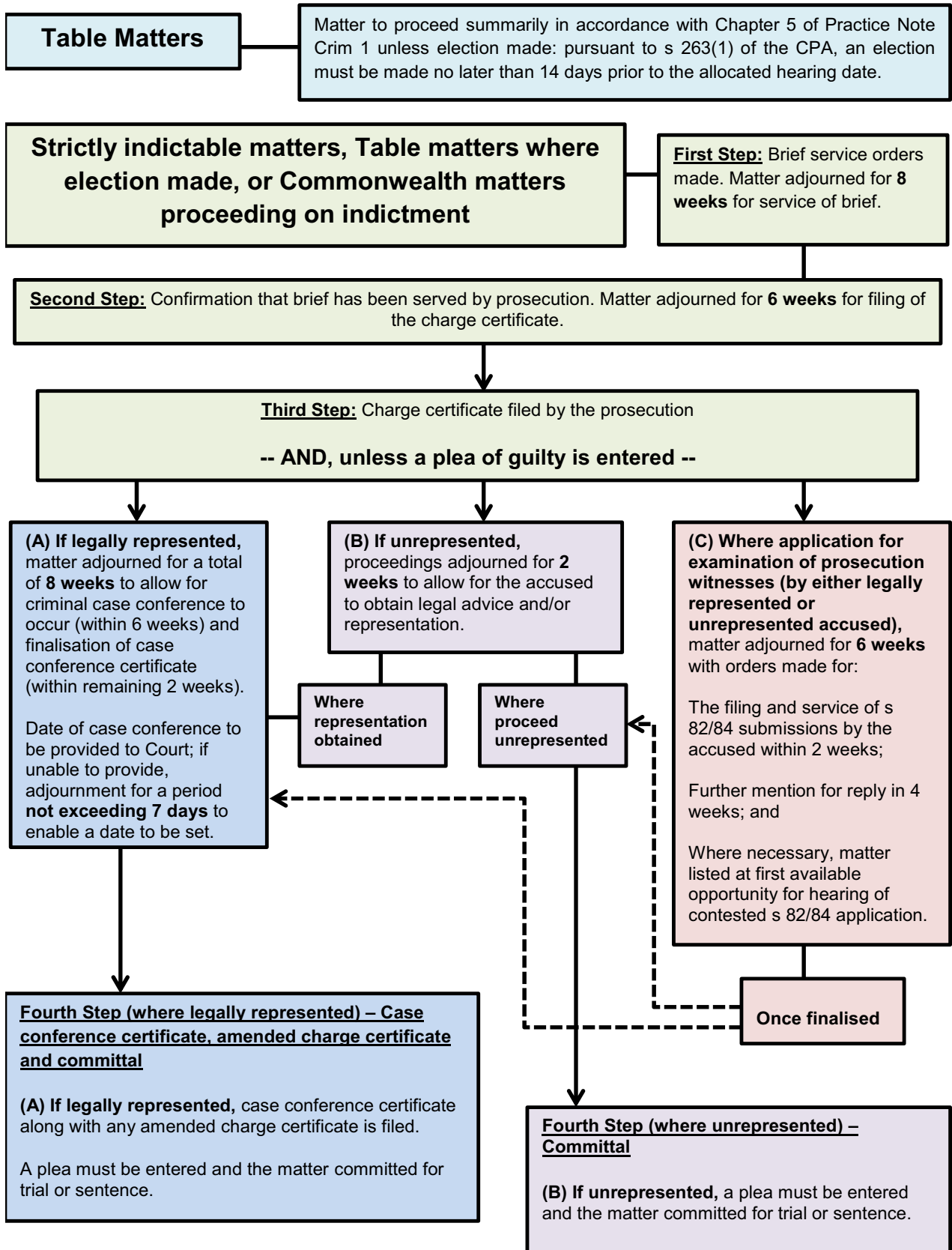
## 13. Committals for trial involving co-accused

- 13.1. Where it is reasonably practical, co-accused should be committed for trial together so as to avoid unnecessary separate trials unless the Court considers it is in the interests of justice not to do so.
- 13.2. If a co-accused makes an application under section 82 or 84 of the CPA and it is reasonably practicable to do so, the proceedings involving the accused are to be adjourned to the same time as the proceedings involving the co-accused. The hearing of the section 82 or 84 application should be expedited so as to not unduly delay the accused's opportunity for an early trial, particularly where the defendant is in custody.
- 13.3. It is the responsibility of the prosecution to advise the Court of matters involving co-accused if the matters are not listed at the same time.

Judge Graeme Henson AM  
**Chief Magistrate**

Attachment A

**Progress of Committal Proceedings through the Local Court**



[n2018-1259]

## **Health Privacy Code of Practice for the exchange of information by participating agencies in the Youth on Track scheme**

### **1. Overview**

#### **Objectives of Youth on Track**

- 1.1 Youth on Track is a strategy for reducing juvenile re-offending through early intervention. It aims to do this by:
- (a) identifying young people at risk of re-offending;
  - (b) identifying needs that contribute to the risk of those young people offending; and
  - (c) addressing those needs at an early stage before offending becomes entrenched, through case management and the provision of appropriate evidence-based interventions for the young person.

#### **Process**

- 1.2 Under the Youth on Track scheme, Juvenile Justice, Department of Justice uses a validated screening tool to identify suitable potential participants for referral into the scheme. Contracted service providers (YoT Providers) provide case management to referred potential participants.
- 1.3 Young people assessed for this scheme are 10 to 17 years of age.
- 1.4 The scheme involves the collection, use and disclosure/exchange of personal information about a potential participant, his or her family and home environment based on known risk factors and protective factors that can be used to predict the risk that a young person will re-offend and to contact potential participants and their carers. The risk factors are interrelated and cumulative. Most of the personal information handled will not constitute health information, but some of it may.
- 1.5 In many instances, dealings with health information can occur on the basis of s. 66(2)(g) of the *Young Offenders Act 1997* and/or Ch. 16A of the *Children and Young Persons (Care and Protection) Act 1998*. This Code modifies the application of the Health Privacy Principles to enable the handling of information for the purposes of Youth on Track, in circumstances where s. 66(2)(g) of the *Young Offenders Act* and Ch. 16A of the *Children and Young Persons (Care and Protection) Act* do not apply.
- 1.6 The Youth on Track process is outlined below.

## Identification and referral

- 1.7 There are three types of referrals:
- (a) Automatic referrals, where the YoT Screening Officer identifies potential participants from information held on the COPS database.
  - (b) Discretionary referrals, where referral agencies identify young people at risk of reoffending and refer suitable potential participants to the YoT Screening Officer. Discretionary referrals are usually made by Police or the Department of Education, but may be made by other participating agencies. When making a discretionary referral, the referral agency provides the YoT Screening Officer with information including the contact details, address and known aliases of the young person and his or her parents/guardians and known safety warnings in relation to the young person and/or his or her home environment. The referral agency also provides information about the potential participant's other known risk factors.
  - (c) Unsolicited referrals, where an organisation other than a participating agency or an individual, such as a young person's solicitor or medical practitioner, refers a young person to Youth on Track.

## Screening

- 1.8 The YoT Screening Officer identifies whether the young person meets the eligibility criteria<sup>1</sup> by using information held on the COPS database, the result of the GRAM screening<sup>2</sup> and the Client Information Management System (CIMS). In the case of discretionary referrals, the YoT Screening Officer informs the referral agency whether the young person is eligible.
- 1.9 At this stage, young people who do not meet eligibility are screened out. In the case of discretionary referrals, the referral agency is advised. The referral agency is provided with a general explanation to why the young person was not suitable. This information is used to improve the referral agency's future assessment as to whether possible candidates for the Youth on Track scheme are likely to be accepted for referral and to maintain a collaborative relationship.

---

<sup>1</sup> Young person has had at least one caution, conference and/or charge and they have not previously been under the supervision of Juvenile Justice. For automatic referrals they must also have a GRAM (likelihood of further formal contact with police) of 60% or higher.

<sup>2</sup> Name, age, gender, prior cautions, prior charges, and Aboriginality. Note the Aboriginality of a young person is entered into the GRAM screening tool but is not stored once the GRAM is calculated.

- 1.10 Where a young person meets the eligibility criteria, the Youth on Track Unit then seeks information about any existing case management from Department of Family and Communities and other key service providers.

**Engagement and Consent**

- 1.11 The YoT Screening Officer refers the young person to a YoT Provider, providing information accumulated through the earlier stages. Where the young person is already case managed by another agency, the YoT Provider contacts the existing case management agency and negotiates support to be provided by the Youth on Track scheme to the young person.

- 1.12 The provision of any support by the Youth on Track scheme to the young person by the YoT Provider can only be provided when consent is obtained from both:

- (a) the existing case management agency, if any; and
- (b) the young person and his or her parents/guardians

in that order.

- 1.13 If the existing case management agency does not provide consent, the young person has no further involvement with Youth on Track.

- 1.14 If the existing case management agency consents, the YoT Provider contacts the young person and parents/guardians to inform them that the young person has been referred to Youth on Track and seeks consent for the young person to participate in the scheme. The initial consent to participate in Youth on Track includes consent to health information being stored securely after exit or disengagement from Youth on Track. Records of consent are kept by the YoT Provider and reported to the Youth on Track Unit.

- 1.15 All subsequent steps in Youth on Track are conditional on the young person and his or her parents/guardians consenting. Without consent, the involvement of the young person in Youth on Track will end and they will not be further involved unless consent is given.

- 1.16 If the young person disengages from Youth on Track at any time, the YoT Provider reports this to the Youth on Track Unit and any other agency that has been involved in the provision of services to the young person during his or her involvement with the Youth on Track scheme. The Youth on Track Unit reports back to Police the refusal of consent and monitors the COPS database for any further offending by the young person.

### **Assessment**

- 1.17 If consent is given by the young person and his or her parents/guardians, the YoT Provider assesses the young person's risk and protective factors. This may involve collection and use by the YoT Provider of health information from multiple sources, in accordance with the consent of the young person and his or her parents/guardians. Any health information collected mainly relates to the young person, but may include health information about family, peers and other third parties.
- 1.18 The Youth on Track Unit reports back to Police with an update about the young person's progress through the scheme, again, in accordance with the consent of the young person and his or her parents/guardians.

### **Case management**

- 1.19 The YoT Provider identifies key areas of need, relevant services and suggested level of service provision for the young person, and works with the young person and his or her parents/guardians to develop a Case Plan. The YoT Provider may also use the information to provide services directly to the young person and/or parents/guardian.
- 1.20 The YoT Provider reports back to the Youth on Track Unit about the young person's progress. This enables the Youth on Track Unit to support and monitor the provision of Youth on Track services.

### **Intervention**

- 1.21 Services are delivered by the YoT Provider directly or by other government and non-government service providers brokered by the YoT Provider. Brokering of services may require disclosure by the YoT Provider of health information to other service providers; and collection by the YoT Provider of health information from the other service providers about the young person's progress.
- 1.22 The YoT Provider prepares a weekly client progress report which it provides to Juvenile Justice and Police.

### **Exit**

- 1.23 The YoT Provider will determine if a young person moves from one stage of case management to the next and when a case may be closed and a young person exited from the scheme.
- 1.24 The YoT Provider monitors implementation of the Exit Plan and prepares an Exit Report. The Plan and Report are provided to the Youth on Track Unit.



### **Evaluation**

- 1.25 The YoT Provider asks participants and their parents/guardians to complete a participant feedback survey at the time of exit. The participant can choose not to complete the survey. Youth on Track records will be used by BOCSAR to evaluate the effectiveness of the Youth on Track scheme.

### **End of Youth on Track**

- 1.26 Within 21 days of the termination of the contract any health information collected by the YoT Provider about participants must be returned to Juvenile Justice to be managed under Health Privacy Principle 5 in Schedule 1 of the *HRIP Act* and any other relevant legal obligations Juvenile Justice has in respect of this health information when returned. This Code does not modify the application of Health Privacy Principle 5 to the participating agencies.

## **2. Information covered by the Code**

- 2.1 This Code is made under Part 5 of the *Health Records and Information Privacy Act 2002* (the HRIP Act) to provide for the operation of the Youth on Track scheme in conjunction with other participating agencies, including non-government service providers (YoT Providers).
- 2.2 The Code applies to health information collected used or disclosed for the purposes of referring at risk young people to YoT Providers; and for quality review purposes of the referral process. Health information is collected, used and disclosed by participating agencies only as is reasonably necessary for the purposes set out below.
- 2.3 A corresponding code applies to Youth on Track in respect of the *Privacy and Personal Information Act 1998*.
- 2.4 Juvenile Justice will collect and use health information already held by participating agencies that is relevant to a person's potential eligibility for Youth on Track to refer potential participants. Only information regarding potentially eligible participants is shared with the YoT Provider. The YoT Provider is required to manage any information obtained for the purposes of Youth on Track in accordance with any directions provided by Juvenile Justice.
- 2.5 This Code applies to the following types of health information:
- (a) risk alerts from Police or other agencies relating to a potential participant; to the extent this constitutes health information, including any alerts as to self-harm risk, mental illness or alcohol or other drug use;

- (b) other risk factors and safety warning in relation to a potential participant, to the extent this constitutes health information; and
  - (c) any other health information relevant to referring a potential participant to a YoT Provider.
- 2.6 The intention of this code is to permit the collection, use and disclosure of such information for the following purposes:
- (a) to enable potential participants to be identified and referred to Youth on Track;
  - (b) to assess a young person's eligibility for participation in Youth on Track;
  - (c) to identify and assess risk factors including any relevant safety warnings and any risk factors associated with a potential participant's home environment;
  - (d) to locate an eligible potential participant, and that person's parents or guardians, in order to offer the young person a place in Youth on Track;
  - (e) to determine whether an eligible potential participant is already receiving case management services and, if so, to exchange information with the young person's existing case management agency to facilitate the young person's participation in Youth on Track, including to negotiate support to be provided to the young person by a YoT Provider;
  - (f) where a participating agency has referred a young person to Youth on Track, to advise the participating agency as to whether the young person is eligible to participate in Youth on Track or has accepted an offer to participate in Youth on Track; and
  - (h) to promote community and victim safety by facilitating the sharing of information regarding a participant, and/or a third party who engages with the participant, where reasonably necessary to prevent or lessen a serious threat to the life, health or safety of any person or to public health or public safety.

### **3. Interpretation**

#### 3.1 In this Code:

**"CNI"** means the unique identifier given to a person whose details are recorded on the COPS database.

**"the COPS database"** means the Computerised Operational Policing System, the database used by Police.

**"direction"** means any directions and any Schedules prepared by Juvenile Justice in relation to the operation and management of Youth on Track.

**"existing case management agency"** means an agency that, at the time a young person is referred to the Youth on Track Unit, is already providing case management services to the young person.

**"GRAM assessment score"** means a numerical assessment of the likely risk of someone having further formal contact with Police according to a certain criteria.

**"GRAM screening assessment"** means a screening process and following assessment that uses the Group Risk Assessment Model actuarial tool, to assess a person's likelihood of further formal contact with Police according to particular criteria and obtain a GRAM assessment score.

**"Health Information"** has the same meaning as in s. 6 of the *HRIP Act*.

**"HRIP Act"** means the *Health Records and Information Privacy Act 2002*.

**"participating agency"** means the Department of Justice, Police, Department of Education, Department of Family and Community Services or any other public sector agency (as defined by the *HRIP Act*) that is directly involved in the delivery of Youth on Track, a YoT Provider or an existing case management agency.

**"personal information"** has the same meaning as in s. 5 of the *HRIP Act*.

**"Police"** means the NSW Police Force.

**"potential participant"** means a young person who may be suitable for referral to Youth on Track.

**"third party"** means a person or agency other than the young person, participating agency, or participating service provider.

**"YoT Provider"** means a non-government organisation or other entity contracted by the Department of Justice for the purpose of providing case management and other services in connection with Youth on Track.

**"YoT Screening Officer"** means a Police or Department of Justice employee in the Youth on Track Unit responsible for screening potential participants.

**"Youth on Track Unit"** means the Youth on Track Unit established within the Juvenile Justice to conduct and oversee the Youth on Track scheme.

## **4. Provisions**

### **HPP 1**

- 4.1 There is no intention to depart from the requirements of HPP1. For certainty, the collection of health information by a participating agency for the purposes of Youth on Track is a lawful purpose that is related to a function or activity of the agency.

### **HPP 3**

- 4.2 Despite HPP 3, a participating agency may collect health information from another participating agency, without the person's consent, where reasonably necessary for one or more of the purposes specified in Part 2.

### **HPP 4**

- 4.3 A participating agency is taken to have complied with the requirements of HPP 4 in respect of the collection of health information when a participating agency informs the young person that he or she has been referred to Youth on Track, to seek their informed consent to participate in Youth on Track.
- 4.4 A participating agency need not comply with HPP 4 when collecting a third party's health information where the collection is reasonably necessary for one or more of the purposes specified in Part 2.

### **HPP 7**

- 4.5 This Code authorises a participating agency to refuse to provide an individual with access to health information collected or used for the purpose of Youth on Track if:
- (a) giving access would pose a threat to the life, health or safety of any person, or to public health or public safety; or
  - (b) giving access would have an unreasonable impact on the privacy of other individuals; or
  - (c) the information relates to existing or anticipated legal proceedings between the entity and the individual, and would not be accessible by the process of discovery in those proceedings; or
  - (d) giving access would be likely to prejudice one or more enforcement related activities conducted by, or on behalf of, a law enforcement agency; or
  - (e) giving access would reveal evaluative information generated within the entity in connection with a commercially sensitive decision-making process.

### **HPP 9**

- 4.6 For the purposes of HPP 9:
- (a) health information about a young person and his or her parents or guardians, and any third party that engages with the participant, used by a participating agency in connection with Youth on Track, is, having regard to the purposes for which the information is proposed to be used, taken to be relevant, accurate, up to date, complete and not misleading; and
  - (b) the taking of "such steps as are reasonable in the circumstances" in relation to health information about a third party does not require a participating agency to consult with or make inquiries of the third party.

### **HPP 10**

- 4.7 Despite HPP 10, a participating agency that holds health information may use it in connection with Youth on Track if the use is reasonably necessary for one or more of the purposes specified in Part 2.

### **HPP 11**

- 4.8 Despite HPP 11, a participating agency may disclose health information to another participating agency if the disclosure is reasonably necessary for one or more of the purposes specified in Part 2.
- 4.9 Despite HPP 11, a participating agency may disclose health information about a participant or third party that engages with the participant, that it holds in connection with a person's referral to Youth on Track where the agency believes on reasonable grounds that the disclosure is necessary to prevent or lessen a serious threat to the life, health or safety of any person or to public health or public safety.

## **5. Application of the Code**

- 5.1 This Code does not affect the operation of any exemption or exception to the HPPs set out in the HRIP Act. This is consistent with s. 38(5) of the *HRIP Act*.

## **6. Review of the Code**

- 6.1 The Youth on Track Health Privacy Code of Practice will be reviewed three years following the commencement of the Code.

**Brad Hazzard MP**  
**Minister for Health**

5 APR 2018

## COUNCIL NOTICES

### BAYSIDE COUNCIL

#### ROADS ACT 1993

#### Naming of Roads

Notice is hereby given that Bayside Council, pursuant to section 162 of the *Roads Act 1993*, has officially named the road(s) as shown hereunder:

<b>Name</b>	<b>Locality</b>
JULLIAN CLOSE	Banksmeadow
<b>Description</b>	
Enclosed roadway running from North to South from Corish Circle.	

MEREDITH WALLACE, General Manager, Bayside Council, PO Box 21, ROCKDALE NSW 2216

GNB Ref: 0064

[n2018-1261]

### BAYSIDE COUNCIL

#### ROADS ACT 1993

#### Naming of Roads

Notice is hereby given that Bayside Council, pursuant to section 162 of the *Roads Act 1993*, has officially named the road(s) as shown hereunder:

<b>Name</b>	<b>Locality</b>
RUTTLEY WALK	Botany
<b>Description</b>	
Running from North to South, commences at Kurnell Street and finishes at Madden Close – Total length is approx. 380 metres	

<b>Name</b>	<b>Locality</b>
MADDEN CLOSE	Botany
<b>Description</b>	
Running East to West, commences at Rancom Street and Finishes at Pemberton Street – length 136 metres	

<b>Name</b>	<b>Locality</b>
BOISSIER PATH	Botany
<b>Description</b>	
Running from East to West, commences at Wilson Street and finishes at Ruttley Walk – length 112 metres	

MEREDITH WALLACE, General Manager, Bayside Council, PO Box 21, ROCKDALE NSW 2216

GNB Ref: 0065

[n2018-1262]

### BYRON SHIRE COUNCIL

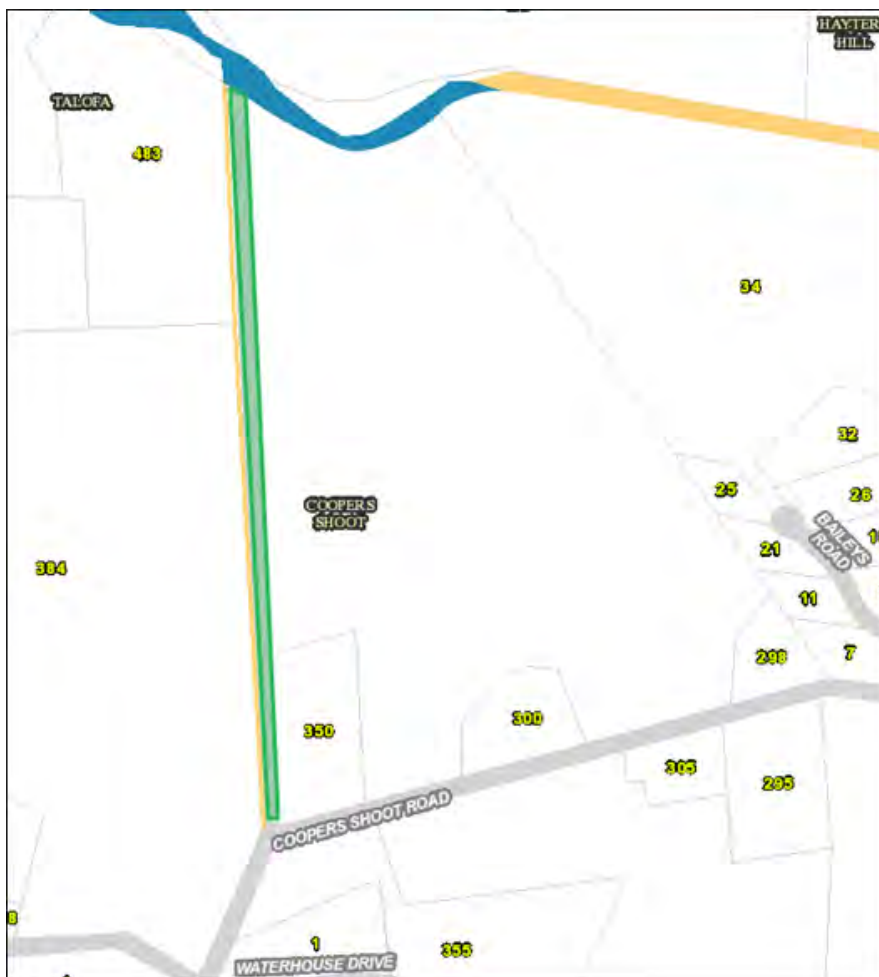
#### Roads Act 1993, Section 16

#### Dedication of Land as Public Road

NOTICE is hereby given that in accordance with the provisions of section 16 of the *Roads Act 1993*, the land held by Council as described in the Schedule below is hereby dedicated as public road. PHILLIP HOLLOWAY, Director Infrastructure Services, Byron Shire Council, PO Box 219, Mullumbimby NSW 2482.

**SCHEDULE**

The land comprising the parcel shown in green below in Coopers Shoot, in the Parish of Byron, County of Rous and shown in DP 3484, DP 572897, DP 255770, DP 1088204 and the diagram below.



[n2018-1263]

**GOULBURN MULWAREE COUNCIL**

ROADS ACT 1993

Naming of Roads

Notice is hereby given that Goulburn Mulwaree Council, pursuant to section 162 of the *Roads Act 1993*, has officially named the road(s) as shown hereunder:

Name	Locality
STUDDERT ROAD	Boxers Creek
<b>Description</b>	
Crown lane off the highway between Boxers Creek and Towrang Road	

KEN WHEELDON, Manager Land & Property Services, Goulburn Mulwaree Council, 184-194 Bourke Street, GOULBURN NSW 2580

GNB Ref: 0068

[n2018-1264]



**HORNSBY SHIRE COUNCIL**Notice under Section 16 (2) Roads Act 1993  
of Dedication of Roads as Public Road

IN pursuance of s.16(2), *Roads Act 1993*, the lands hereunder described are dedicated as public road.

**Description**

*Parish – South Colah; County – Cumberland;*

*Land District – Metropolitan; Shire – Hornsby*

The land shown in Deposited Plan 5650 as “The Avenue” 66 feet wide and adjacent to Lots 7 to 21 DP 5650.

S. HEAD, General Manager, Hornsby Shire Council, PO Box 37, Hornsby NSW 1630.

[n2018-1265]

**THE COUNCIL OF THE MUNICIPALITY OF KIAMA**

## ROADS ACT 1993

## Naming of Roads

Notice is hereby given that The Council Of The Municipality Of Kiama, pursuant to section 162 of the *Roads Act 1993*, has officially named the road(s) as shown hereunder:

<b>Name</b>	<b>Locality</b>
SALTWATER CREEK ROAD	Minnamurra
<b>Description</b>	
Road that extends off Riverside Drive to access the Minnamurra Waste Depot.	

<b>Name</b>	<b>Locality</b>
BLOWHOLE POINT ROAD	Kiama
<b>Description</b>	
The road that loops Blowhole Point reserve. Entry off Terralong Street, Kiama.	

<b>Name</b>	<b>Locality</b>
WANDAMA LANE	Kiama Downs
<b>Description</b>	
Lane that extends off Johnson Street, Kiama Downs and loops around to meet it again. Runs behind the shops on Johnson Street, Kiama Downs.	

<b>Name</b>	<b>Locality</b>
HOWE LANE	Kiama Downs
<b>Description</b>	
Access road behind the shops on Meehan Drive, Kiama Downs. Access road extends off Tarrant Avenue.	

<b>Name</b>	<b>Locality</b>
GARD LANE	Kiama
<b>Description</b>	
Road that extends off Fitzroy Street, Kiama.	

JOANNE HENRY, Executive Assistant – Engineering and Works, The Council Of The Municipality Of Kiama,  
PO Box 75, KIAMA NSW 2533

GNB Ref: 0063

[n2018-1266]

**KIAMA MUNICIPAL COUNCIL**

Roads Act 1993, Section 16

Dedication of Land as Public Road

Notice is hereby given that in accordance with the provisions of section 16 of the *Roads Act 1993*, the land held by Council as described in the Schedule below is hereby dedicated as public road.

Kerry McMurray, General Manager, Kiama Municipal Council, PO Box 75, Kiama NSW 2533.

**SCHEDULE**

The land comprising of Lot 19 DP 240492, South Kiama Drive, in the parish of Kiama, County of Camden as shown highlighted on the attached plan.



[n2018-1267]

## LIVERPOOL CITY COUNCIL

## ROADS ACT 1993

## Naming of Roads

Notice is hereby given that Liverpool City Council, pursuant to section 162 of the *Roads Act 1993*, has officially named the road(s) as shown hereunder:

Name	Locality
HARDWOOD LANE	Austral
<b>Description</b>	
New L-shaped laneway from Fifth Avenue to Scion Street, created as part of the subdivision of Lots 1127-1129 DP1220415	

Name	Locality
GREENHOUSE STREET	Austral
<b>Description</b>	
New east west road from Fourth Avenue to proposed Contour Road, north of Haybale Street, created as part of the subdivision of Lots 998 999 DP2475.	

Name	Locality
FALLOW LANE	Austral
<b>Description</b>	
New L-shaped laneway between proposed Harvest Street and Scion Street, created as part of the subdivision of Lots 1127-1129 DP1220415.	

Name	Locality
CROP AVENUE	Austral
<b>Description</b>	
New east-west road between proposed Carriage Street and Bullock Street, created as part of the subdivision of Lots 1127-1130 DP1220415. May extend to the west as part of the future subdivision of Lots 1125-1126 DP2475	

Name	Locality
CROFT LANE	Austral
<b>Description</b>	
New L-shaped laneway between Fifth Avenue and proposed Carriage Street, created as part of the subdivision of Lots 1127-1129 DP1220415.	

Name	Locality
COULTER LANE	Austral
<b>Description</b>	
New L-shaped laneway from Fifth Avenue to proposed Scion Street, created as part of the subdivision of Lots 1127-1129 DP1220415.	

Name	Locality
CORTINA AVENUE	Austral
<b>Description</b>	
New L-shaped road from proposed Seoul Avenue to proposed Oslo Street, created as part of the subdivision of Lots 1-3 DP201865.	

Name	Locality
CONTOUR ROAD	Austral

<b>Description</b>	
New north south road from Seventh Avenue to Haybale Street, created as part of the subdivision of Lots 998 to 999 DP2475. May be extended south to Fifth Avenue as part of the future subdivision of Lots 1049, 1060, 1119 DP 2475.	
<b>Name</b>	<b>Locality</b>
CARRIAGE STREET	Austral
<b>Description</b>	
New north-south road from Fifth Avenue to proposed Crop Avenue, created as part of the subdivision of Lot 1130 DP1220415. May extend to the south as part of the future subdivision of Lot 9 DP1203674	
<b>Name</b>	<b>Locality</b>
BULLOCK STREET	Austral
<b>Description</b>	
New north-south road from Fifth Avenue to proposed Crop Avenue, created as part of the subdivision of Lots 1127-1129 DP1220415. May extend to the south as part of the future subdivision of Lot 5 DP1203674	
<b>Name</b>	<b>Locality</b>
ST MORITZ AVENUE	Austral
<b>Description</b>	
New north-south road, running north from Eighteenth Avenue, created as part of the subdivision of Lots 1-3 DP201865. May extend to the south and west as part of the future subdivision of Lot 150 DP2475 and Lot 1 DP3403	
<b>Name</b>	<b>Locality</b>
SEOUL AVENUE	Austral
<b>Description</b>	
New east-west road created as part of the subdivision of Lots 1-3 DP201865. May extend to the east and west as part of the future subdivision of Lots 138-144 DP2475 and Lot 1 DP 1223501.	
<b>Name</b>	<b>Locality</b>
SCION STREET	Austral
<b>Description</b>	
New north-south road from Fifth Avenue to proposed Crop Avenue, between proposed Bullock Street and Plough Street, created as part of the subdivision of Lots 1127-1129 DP1220415. May extend to the south as part of the future subdivision of Lots 6-7 DP1203674	
<b>Name</b>	<b>Locality</b>
PLOUGH STREET	Austral
<b>Description</b>	
New north-south road from Fifth Avenue to proposed Crop Avenue, between proposed Carriage Street and Scion Street, created as part of the subdivision of Lot 1129 DP1220415. May extend to the south as part of the future subdivision of Lot 8 DP1203674	
<b>Name</b>	<b>Locality</b>
OSLO STREET	Austral
<b>Description</b>	
New north-south road from proposed Seoul Avenue to Eighteenth Avenue, created as part of the subdivision of Lots 1-3 DP201865.	

Name	Locality
KING ROCK ROAD	Austral
<b>Description</b>	
New north-south road from proposed Seoul Avenue to Eighteenth Avenue, created as part of the subdivision of Lots 1-3 DP201865. May extend to the south as part of the future subdivision of Lots 153-154 & 217-218 DP2475.	

Name	Locality
HARVEST STREET	Austral
<b>Description</b>	
New east-west road between proposed Scion Street and Plough Street, created as part of the subdivision of Lots 1127-1129 DP1220415.	

Name	Locality
TOKYO ROAD	Austral
<b>Description</b>	
New east-west road, running east from proposed King Rock Road created as part of the subdivision of Lots 1-3 DP201865. May extend to the east as part of the future subdivision of Lots 138-144 DP2475.	

KIERSTEN FISHBURN, Chief Executive Officer, Liverpool City Council, LOCKED BAG 7064, LIVERPOOL BC NSW 1871

GNB Ref: 0069

[n2018-1268]

### NEWCASTLE CITY COUNCIL

Roads Act 1993, Section 16

Dedication of Land as Public Road

NOTICE is hereby given that in accordance with the provisions of section 16 of the *Roads Act 1993*, the land held by Council as described in the Schedule below is hereby dedicated as public road.

JEREMY BATH, Chief Executive Officer, Newcastle City Council, PO Box 489, Newcastle, NSW 2300.



**SCHEDULE**

The land comprising part of streets known as Carrington, Park and Hann Streets, Mayfield, in the Parish of Newcastle, County of Northumberland, shown as road on DP 6059 and shown highlighted on the attached plan.



[n2018-1269]

**NEWCASTLE CITY COUNCIL**

Roads Act 1993, Section 16

Dedication of Land as Public Road

NOTICE is hereby given that in accordance with the provisions of section 16 of the *Roads Act 1993*, the land held by Council as described in the Schedule below is hereby dedicated as public road.

JEREMY BATH, Chief Executive Officer, Newcastle City Council, PO Box 489, Newcastle, NSW 2300.

### SCHEDULE

The land comprising part of streets at Islington, in the Parish of Newcastle, County of Northumberland, shown as road on DP 191787 and DP 976495 and shown highlighted on the attached plan.



[n2018-1270]

### NEWCASTLE CITY COUNCIL

Roads Act 1993, Section 16

Dedication of Land as Public Road

NOTICE is hereby given that in accordance with the provisions of section 16 of the *Roads Act 1993*, the land held by Council as described in the Schedule below is hereby dedicated as public road.

JEREMY BATH, Chief Executive Officer, Newcastle City Council, PO Box 489, Newcastle, NSW 2300.



**SCHEDULE**

The land comprising lanes in Islington in the Parish of Newcastle, County of Northumberland, shown highlighted on the attached plan.



[n2018-1271]

**NEWCASTLE CITY COUNCIL**

Roads Act 1993, Section 16

Dedication of Land as Public Road

NOTICE is hereby given that in accordance with the provisions of section 16 of the *Roads Act 1993*, the land held by Council as described in the Schedule below is hereby dedicated as public road.

JEREMY BATH, Chief Executive Officer, Newcastle City Council, PO Box 489, Newcastle, NSW 2300.

**SCHEDULE**

The land comprising part of streets at Mayfield, in the Parish of Newcastle, County of Northumberland, shown as road on DP 191786 and shown highlighted on the attached plan.



[n2018-1272]

**NEWCASTLE CITY COUNCIL**

Roads Act 1993, Section 16

Dedication of Land as Public Road

NOTICE is hereby given that in accordance with the provisions of section 16 of the *Roads Act 1993*, the land held by Council as described in the Schedule below is hereby dedicated as public road.

JEREMY BATH, Chief Executive Officer, Newcastle City Council, PO Box 489, Newcastle, NSW 2300.

**SCHEDULE**

The land comprising part of streets at Stockton, in the Parish of Stockton, County of Gloucester, shown as road on DP 753191 and shown highlighted on the attached plan.



[n2018-1273]

**NEWCASTLE CITY COUNCIL**

Roads Act 1993, Section 16

Dedication of Land as Public Road

NOTICE is hereby given that in accordance with the provisions of section 16 of the *Roads Act 1993*, the land held by Council as described in the Schedule below is hereby dedicated as public road.

JEREMY BATH, Chief Executive Officer, Newcastle City Council, PO Box 489, Newcastle, NSW 2300.

### SCHEDULE

The land comprising part of the lane in the Parish of Newcastle, County of Northumberland, shown as road in DP 3626, shown highlighted on the attached plan.



[n2018-1274]

---

### NEWCASTLE CITY COUNCIL

Roads Act 1993, Section 16

Dedication of Land as Public Road

NOTICE is hereby given that in accordance with the provisions of section 16 of the *Roads Act 1993*, the land held by Council as described in the Schedule below is hereby dedicated as public road.

JEREMY BATH, Chief Executive Officer, Newcastle City Council, PO Box 489, Newcastle, NSW 2300.





**SCHEDULE**

The land comprising of the streets shown in blue below in Mayfield, in the Parish of Newcastle, County of Northumberland and shown in DP2619, DP10244, DP5151 and the diagram below.



[n2018-1276]

**NEWCASTLE CITY COUNCIL**

Roads Act 1993, Section 16

Dedication of Land as Public Road

NOTICE is hereby given that in accordance with the provisions of section 16 of the *Roads Act 1993*, the land held by Council as described in the Schedule below is hereby dedicated as public road.

JEREMY BATH, Chief Executive Officer, Newcastle City Council, PO Box 489, Newcastle, NSW 2300.

**SCHEDULE**

The land comprising of the streets shown in blue below in Mayfield, in the Parish of Newcastle, County of Northumberland and shown in DP2619, DP5151 and the diagram below.



[n2018-1277]

**SHELLHARBOUR CITY COUNCIL**

**ROADS ACT 1993**

**Naming of Roads**

Notice is hereby given that Shellharbour City Council, pursuant to section 162 of the *Roads Act 1993*, has officially named the road(s) as shown hereunder:

<b>Name</b>	<b>Locality</b>
BRAE ROAD	Albion Park
<b>Description</b>	
Link between Crest Road and Upland Chase	

<b>Name</b>	<b>Locality</b>
UPLAND CHASE	Albion Park
<b>Description</b>	
The road is a crescent shape road that starts and finishes at Crest Road.	

CAREY MCINTYRE, General Manager, Shellharbour City Council, Locked Bag 155, SHELLHARBOUR CITY CENTRE NSW 2529

GNB Ref: 0067

[n2018-1278]



**SHOALHAVEN CITY COUNCIL**

Roads Act 1993, Section 10

Dedication of Land as Public Road

NOTICE is hereby given that in accordance with Section 10 of the *Roads Act 1993*, the land held by Council as described in the Schedule below is hereby dedicated as Public Road.

R D PIGG, General Manager, Shoalhaven City Council, Bridge Road, Nowra NSW 2541

**SCHEDULE**

Lot 1 in Deposited Plan 879670, Parrish of Ulladulla, County of St.Vincent.

Lot 2 in Deposited Plan 879670, Parrish of Ulladulla, County of St.Vincent.

Lot 3 in Deposited Plan 879670, Parrish of Ulladulla, County of St.Vincent.

[n2018-1279]

---

**WOLLONGONG CITY COUNCIL**

ROADS ACT 1993

Naming of Roads

Notice is hereby given that Wollongong City Council, pursuant to section 162 of the *Roads Act 1993*, has officially named the road(s) as shown hereunder:

<b>Name</b>	<b>Locality</b>
DOUGHY DAVIS LANE	Wollongong
<b>Description</b>	
Laneway located off Kembla Street in Wollongong and between 43 and 45 Kembla Street.	

DAVID FARMER, General Manager, Wollongong City Council, 41 Burelli Street, WOLLONGONG NSW 2500

GNB Ref: 0070

[n2018-1280]

---

## PRIVATE NOTICES

### Estate Notices

KRINSLY, Ellin Jane, late of 22 Marks Street, Cammeray, New South Wales, 2062, Retired, deceased. Creditors, next-of-kin and all others having claims in respect of the Estate of the deceased, who died on 30 August 2017, are required by the Executors, SAMUEL JONATHAN FREY, STUART WAYNE GOLDSTEIN and DANIEL ALAN GOLUB to send particulars of such claims to the Executors care of the undermentioned solicitors within sixty days from the publication hereof, after which date the Executors will distribute the assets having regard only to the claims of which the Executors have notice. KCL LAW, Level 4, 555 Lonsdale Street, Melbourne, Victoria, 3000

[n2018-1281]

### Other Private Notices

#### ANGLICAN DIOCESE OF ARMIDALE

That consequent upon the resignation of RONALD THOMPSON PERRY as Registrar of the Diocese and Secretary to the Corporate Trustees of the Diocese of Armidale, CHRISTOPHER LEON PEARS has been appointed Registrar and Secretary to fill the vacancy. Rev. Christopher Pears, Diocesan Registrar, PO Box 198, Armidale NSW 2350.

[n2018-1282]