



Victoria Government Gazette

No. S 312 Friday 30 November 2007
By Authority, Victorian Government Printer



Marine Act 1988

SECTION 15 NOTICE

I, the Director of Marine Safety, on the recommendation of Paul Holton, Manager Arts and Leisure, Latrobe City Council, hereby give notice under subsection 15(1) of the **Marine Act 1988** that due to normal water levels returning to Lake Narracan, notice 271/2007 is hereby revoked, and the normal provisions of Schedule 130 contained in Notice 1 made under subsection 15(2) of the **Marine Act 1988** are reinstated.

Reference No. 275/2007

Dated 30 November 2007

BRIAN RICHES
Director of Marine Safety



Marine Act 1988

SECTION 15 NOTICE

I, the Director of Marine Safety, on the recommendation of Jeff Harrison, Land and Water Management Officer, Goulburn – Murray Water, hereby give notice under subsection 15(1) of the **Marine Act 1988** that for the periods and locations outlined below, bathing and the operation of vessels (including anchoring, mooring or allowing a vessel to lie), excluding those vessels associated with the laying of the fish conservation devices, are prohibited on the waters of Lake Mokoan bound by 4 no boating buoys from 12.01 am on 3 December 2007 until 11.59 pm on 21 December 2007.

Reference No. 274/2007

Dated 30 November 2007

BRIAN RICHES
Director of Marine Safety

SPECIAL



Marine Act 1988

SECTION 15 NOTICE

I, the Director of Marine Safety, on the recommendation of Goulburn Murray Water, hereby give notice under subsection 15(1) of the **Marine Act 1988** of the following amendments to Notice No. 1 under section 15(2) of the **Marine Act 1988**:

1. revoke the rules regulating the operation of vessels on the waters of Lake Hume set out in Schedule 95 of the Notice made under section 15(2) of the **Marine Act 1988**; and
2. give notice of the following rules regulating the operation of vessels on the waters of Lake Hume:

SCHEDULE 95

WATERS—LAKE HUME

Local Authority – Goulburn–Murray Water

Vessel Operating and Zoning Rules for water levels above 170.5 metres (10% of capacity) Australian Height Datum (AHD) – as measured at the head gauge board located on the western pier of the Bethanga Bridge crossing of Lake Hume.

1. Access lane for the purposes of Clause 5.
The following waters of Lake Hume are an access lane:
The waters adjacent to the Apex Park Boat Ramp bounded by:
 - (a) A line extending from a beacon located on the foreshore in the approximate position of 36°05.395'0"S, 147°03.037'0"E to a buoy located in the approximate position 36°05.504'0"S, 147°03.181'0"E
 - (b) A line extending from a marker buoy located in the approximate position 36°05.504'0"S, 147°03.181'0"E to a marker buoy located in the approximate position 36°05.560'0"S, 147°03.131'0"E
 - (c) A line extending from a marker buoy located in the approximate position 36°05.560'0"S, 147°03.131'0"E to a beacon on the foreshore in the approximate position 36°05.495'0"S, 147°02.980'0"E
2. 5 knot speed restriction zones for the purposes of Clause 7.
The following waters of Lake Hume are subject to a 5 knot speed restriction:
 - (a) The bay immediately south of Jackson's Point Reserve west of an imaginary line between two beacons located on opposite shores at the entrance to the bay, and marked by a buoy on this line;
 - (b) The bay immediately north of Kookaburra Point Reserve west of an imaginary line between two beacons located on opposite shores near the entrance to the bay, and marked by a buoy on this line;
 - (c) The bay immediately south of Kookaburra Point Reserve west of an imaginary line between two beacons located on opposite shores near the entrance to the bay, and marked by a buoy on this line.

3. Areas prohibited to vessels for the purposes of Clause 9.

The waters of Lake Hume:

- (a) immediately upstream of the dam wall to a line approximately 200 metres to the southwest running parallel to the dam wall, delineated by red buoys in the water, and beacons on the shore inscribed 'Stop' and 'Prohibited Water Beyond this Point'

are prohibited to vessels

Vessel Operating and Zoning Rules for water levels 170.499 metres AHD (10% of capacity) or less – as measured at the head gauge board located on the western pier of the Bethanga Bridge crossing of Lake Hume.

1. 5 knot speed restriction for the purposes of Clause 7.

The waters of Lake Hume bounded by:

- (a) The Bethanga Bridge in the north and an imaginary line running in an easterly direction from a point on the southern end of the Hume dam wall embankment in the approximate position of 36°06.86'0"S, 147°01.38'0"E to a beacon located on the opposite shore in the approximate position 36°06.860'0"S, 147°03.226'0"E and delineated by buoys on this line in the water

except in the prohibited area, are subject to a speed restriction of 5 knots.

2. Areas prohibited to vessels for the purposes of Clause 9.

The waters of Lake Hume:

- (a) immediately upstream of the dam wall to a line approximately 200 metres to the southwest running parallel to the dam wall, delineated by red buoys in the water, and beacons on the shore inscribed 'Stop' and 'Prohibited Water Beyond this Point'

are prohibited to vessels.

Projection: GDA 94

Reference No.: 273/008/2007

Dated 30 November 2007

BRIAN RICHES
Director of Marine Safety

craftsmanpress










The *Victoria Government Gazette* is published by The Craftsman Press Pty Ltd with the authority of the Government Printer for the State of Victoria

© State of Victoria 2007

This publication is copyright. No part may be reproduced by any process except in accordance with the provisions of the Copyright Act.

Address all enquiries to the Government Printer for the State of Victoria
Level 2 1 Macarthur Street
Melbourne 3002
Victoria Australia

How To Order

	Mail Order	Victoria Government Gazette Level 1 520 Bourke Street Melbourne 3000 PO Box 1957 Melbourne 3001 DX 106 Melbourne
	Telephone	(03) 9642 5808
	Fax	(03) 9600 0478
	email	gazette@craftpress.com.au
	Retail & Mail Sales	Victoria Government Gazette Level 1 520 Bourke Street Melbourne 3000 PO Box 1957 Melbourne 3001
	Telephone	(03) 9642 5808
	Fax	(03) 9600 0478
	Retail Sales	Information Victoria 505 Little Collins Street Melbourne 3000
	Telephone	1300 366 356
	Fax	(03) 9603 9920

Price Code A