



Victoria Government Gazette

No. S 109 Thursday 3 March 2022
By Authority of Victorian Government Printer

Major Transport Projects Facilitation Act 2009

(Sections 95(2)(a))

DESIGNATION OF THE PROJECT AREA FOR A DECLARED PROJECT

South Geelong to Waurn Ponds Duplication Stage 2

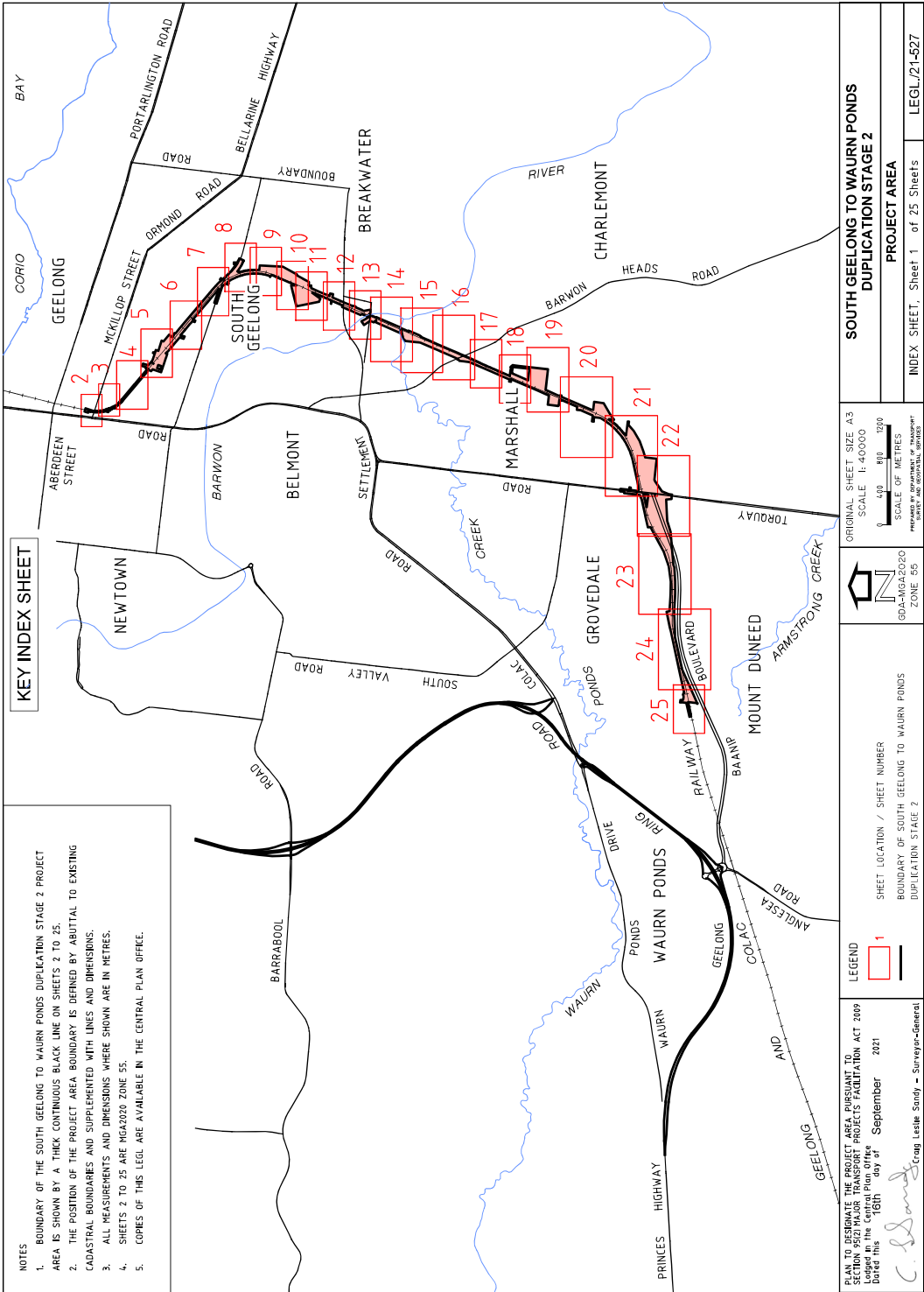
I, Richard Wynne, Minister for Planning, pursuant to section 95(2)(a) of the **Major Transport Projects Facilitation Act 2009** (the Act), designate the area of land shown on the plans signed by the Surveyor-General with references LEGL./21-527 Sheets 1 to 25 (inclusive) lodged at the Central Plan Office on 16 September 2021, and as generally indicated on the map in the Schedule, for the South Geelong to Waurn Ponds Duplication Stage 2 declared by the Premier to be a declared project pursuant to section 10(1)(b) of the Act and published in the Government Gazette on 10 June 2021.

This order comes into effect from the date it is published in the Government Gazette.

Dated 20 February 2022

THE HON RICHARD WYNNE MP
Minister for Planning

SPECIAL

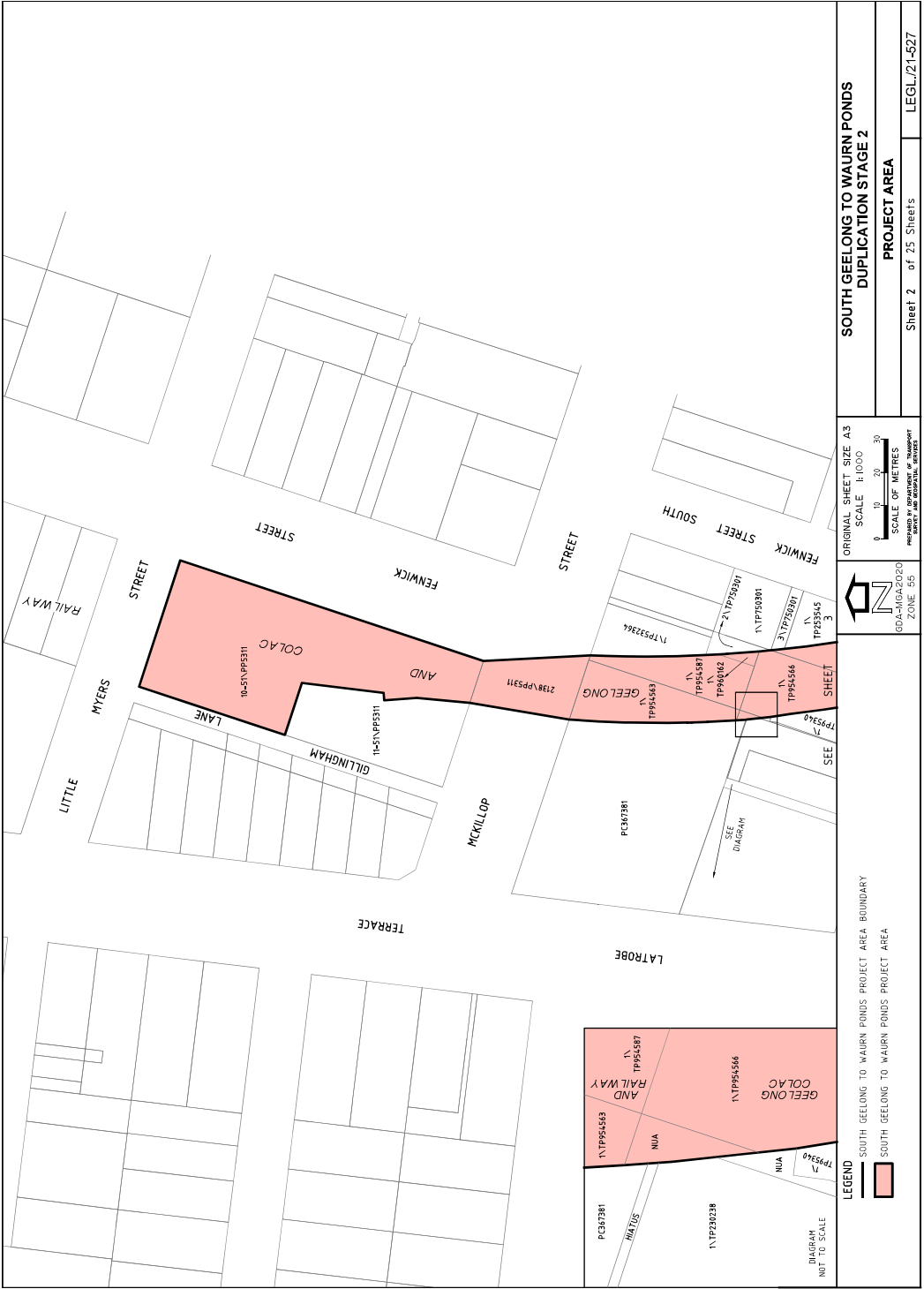


NOTES

1. BOUNDARY OF THE SOUTH GEELONG TO WAURN PONDS DUPLICATION STAGE 2 PROJECT AREA IS SHOWN BY A THICK CONTINUOUS BLACK LINE ON SHEETS 2 TO 25.
2. THE POSITION OF THE PROJECT AREA BOUNDARY IS DEFINED BY ADJUTAL TO EXISTING CADASTRAL BOUNDARIES AND SUPPLEMENTED WITH LINES AND DIMENSIONS.
3. ALL MEASUREMENTS AND DIMENSIONS WHERE SHOWN ARE IN METRES.
4. SHEETS 2 TO 25 ARE MGA2020 ZONE 85.
5. COPIES OF THIS LEGAL ARE AVAILABLE IN THE CENTRAL PLAN OFFICE.

KEY INDEX SHEET

<p>PLAN TO DESIGNATE THE PROJECT AREA PURSUANT TO SECTION 95(2) MAJOR TRANSPORT PROJECTS FACILITATION ACT 2009</p> <p>Dated this 18th day of September 2021</p> <p><i>C. S. Langley</i> Craig Leslie Sundry - Surveyor-General</p>	<p>LEGEND</p> <p>1 [Red Outline] SHEET LOCATION / SHEET NUMBER</p> <p>[Thick Black Line] BOUNDARY OF SOUTH GEELONG TO WAURN PONDS DUPLICATION STAGE 2</p>	<p>ORIGINAL SHEET SIZE A3 SCALE 1:40000</p> <p>SCALE OF METRES 400 800 1200</p> <p>METRES BY AIR PHOTOGRAPHY METHOD</p>	<p></p> <p>GDA-MGA2020 ZONE 85</p>	<p>SOUTH GEELONG TO WAURN PONDS DUPLICATION STAGE 2</p>	
				<p>INDEX SHEET, Sheet 1 of 25 Sheets</p>	




SOUTH GEELONG TO WAURN PONDS
DUPLICATION STAGE 2

PROJECT AREA

Sheet 2 of 25 Sheets

LEGL/21-527

ORIGINAL SHEET SIZE A3
SCALE 1:1,000



SCALE OF METRES
PREPARED BY DEPARTMENT OF TRANSPORT
GDA-16/02/2020
ZONE 55

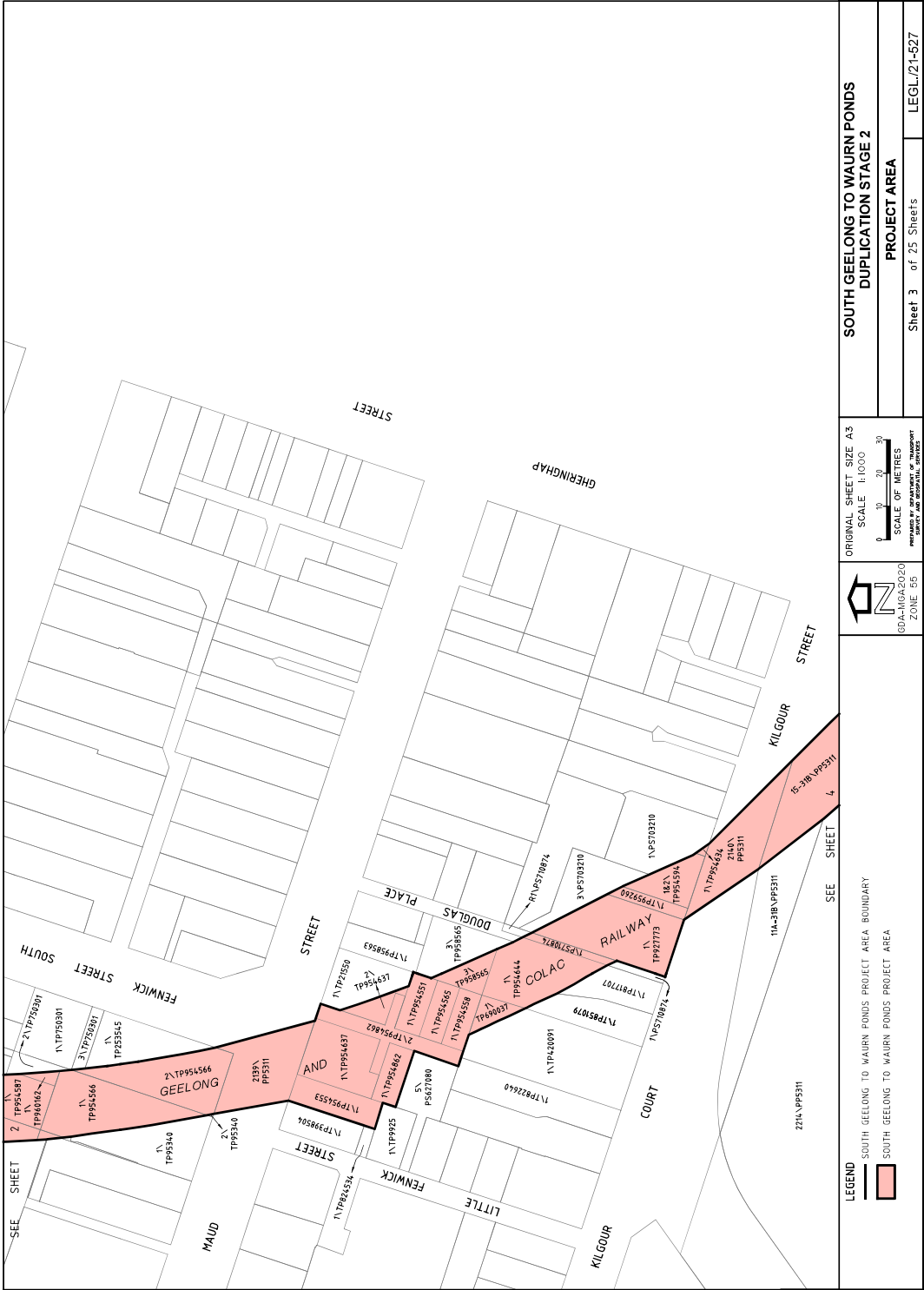
SOUTH GEELONG TO WAURN PONDS PROJECT AREA BOUNDARY

SOUTH GEELONG TO WAURN PONDS PROJECT AREA



LEGEND

DIAGRAM NOT TO SCALE



16/09/2021 30675-16-16-01

LEGEND

- SOUTH GEELONG TO WAIRN PONDS PROJECT AREA BOUNDARY
- SOUTH GEELONG TO WAIRN PONDS PROJECT AREA

ORIGINAL SHEET SIZE A3
SCALE 1:1000

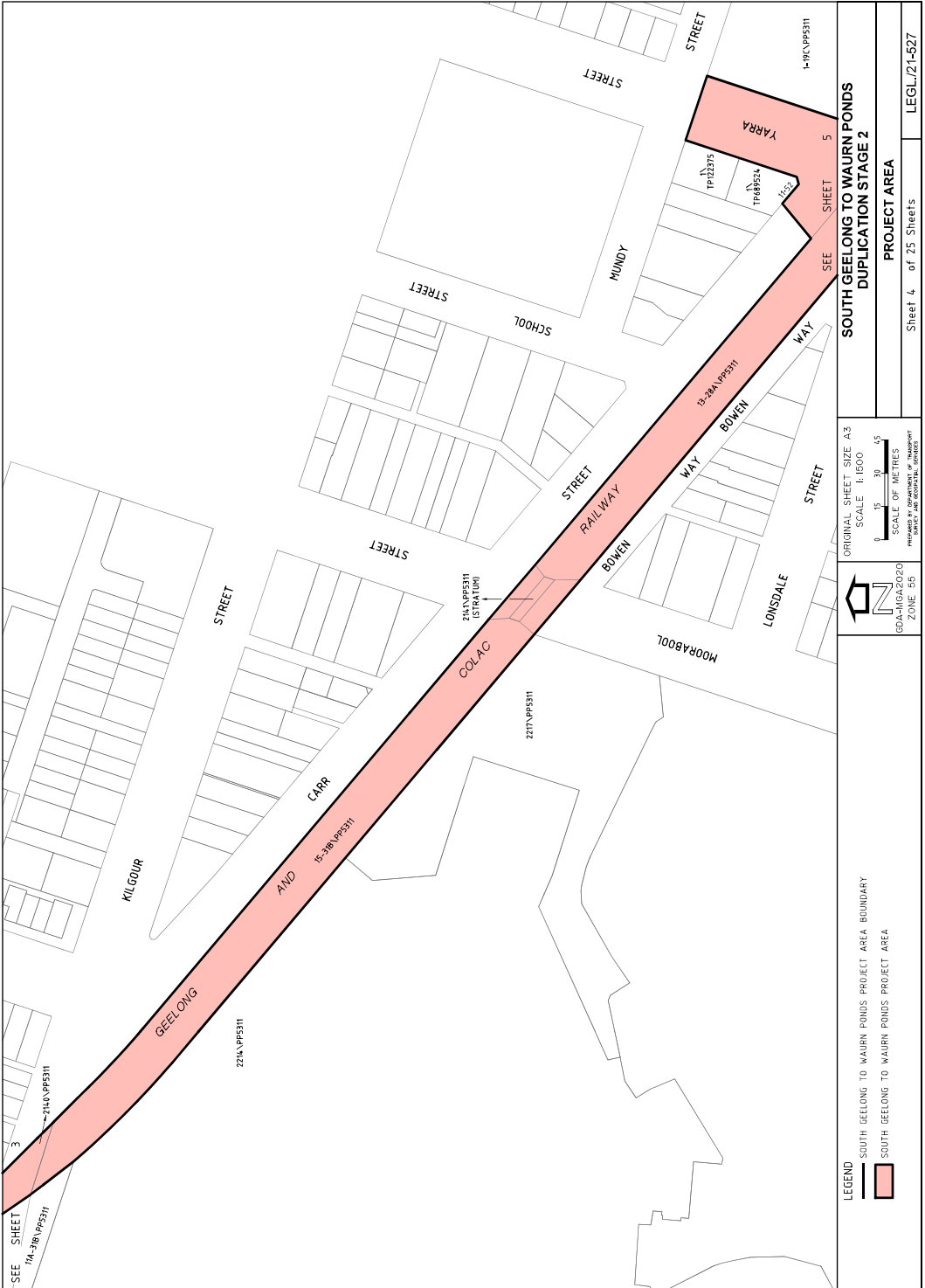
SCALE OF METRES
0 10 20 30

PREPARED BY DEPARTMENT OF TRANSPORT, SAFETY AND INFRASTRUCTURE

6004-MIG-2020
ZONE_55

SOUTH GEELONG TO WAIRN PONDS DUPLICATION STAGE 2
PROJECT AREA
Sheet 3 of 25 Sheets

LEGL/21-527



SOUTH GEELONG TO WAURN PONDS
DUPLICATION STAGE 2

ORIGINAL SHEET SIZE A3
SCALE 1:1500



GDA-MGA2020
ZONE 55

SCALE OF METRES
0 15 30 45

PROJECT AREA

Sheet 4 of 25 Sheets

LEGL/21-527

LEGEND
— SOUTH GEELONG TO WAURN PONDS PROJECT AREA BOUNDARY
■ SOUTH GEELONG TO WAURN PONDS PROJECT AREA

SEE SHEET
14-378-VPP5311

SEE SHEET
214-VPP5311

SEE SHEET
15-210-VPP5311

SEE SHEET
1-19C-VPP5311

SEE SHEET
13-27-VPP5311

SEE SHEET
13-27-VPP5311

SEE SHEET
13-27-VPP5311

SEE SHEET
13-27-VPP5311

SEE SHEET
13-27-VPP5311

SEE SHEET
13-27-VPP5311

SEE SHEET
13-27-VPP5311

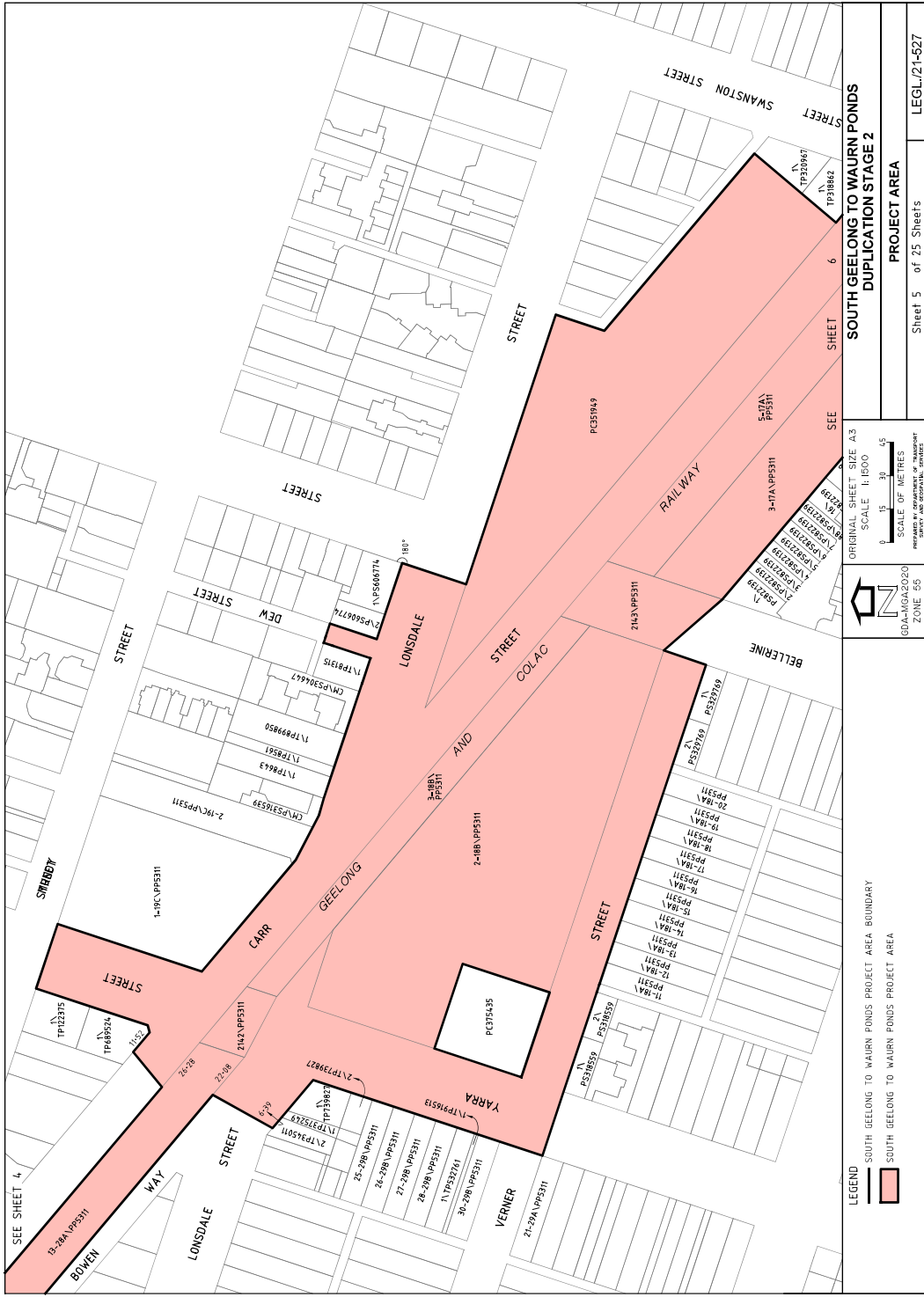
SEE SHEET
13-27-VPP5311

SEE SHEET
13-27-VPP5311

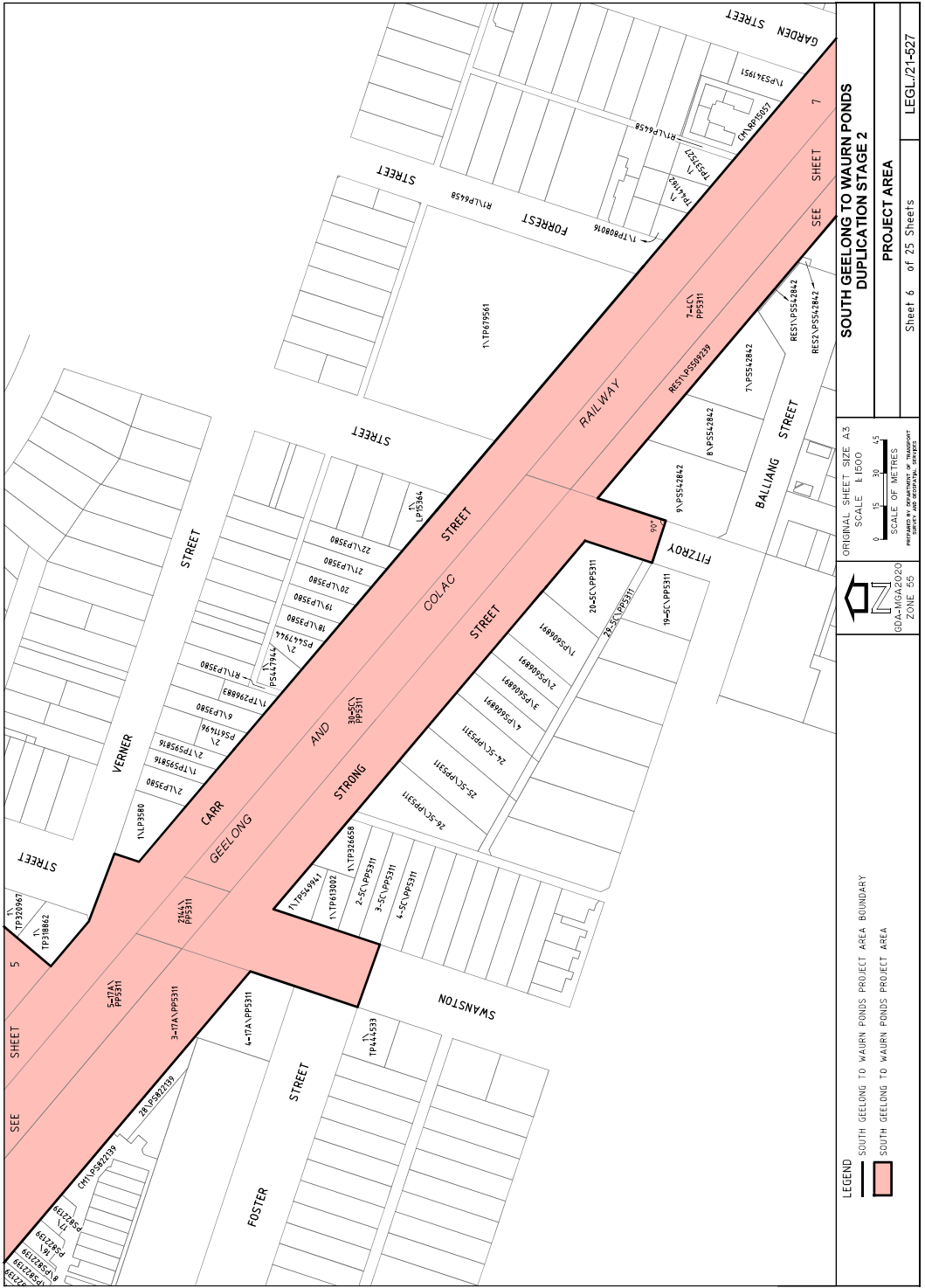
SEE SHEET
13-27-VPP5311

SEE SHEET
13-27-VPP5311

SEE SHEET
13-27-VPP5311



141/16/2021 141/16/2021



LEGEND

- SOUTH GEELONG TO WAURN PONDS PROJECT AREA BOUNDARY
- SOUTH GEELONG TO WAURN PONDS PROJECT AREA

GDA-MGA2020

 ZONE B5

ORIGINAL SHEET SIZE A3

 SCALE 1:1500

 SCALE OF METRES

 0 15 30 45

SOUTH GEELONG TO WAURN PONDS

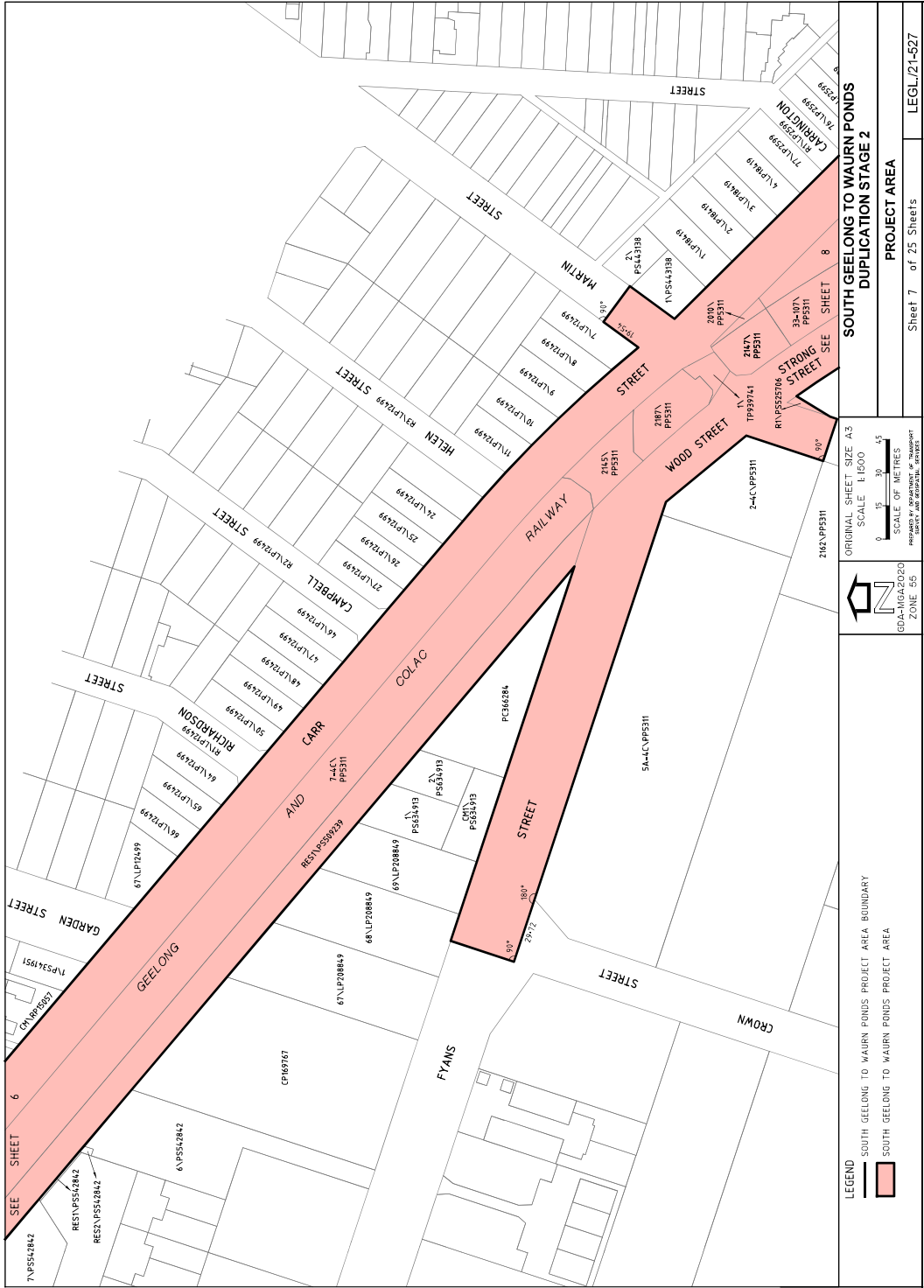
DUPLICATION STAGE 2

PROJECT AREA

 Sheet 6 of 25 Sheets

 LEGL/21-527

1/1 12/2021 10:52:45



**SOUTH GEEELONG TO WAURN PONDS
DUPLICATION STAGE 2**

PROJECT AREA

Sheet 7 of 25 Sheets

LEG/L2/L-527

ORIGINAL SHEET SIZE A3
SCALE 1:1500
SCALE OF METRES
0 15 30 45
PROPERTY OF GEORGE WATSON

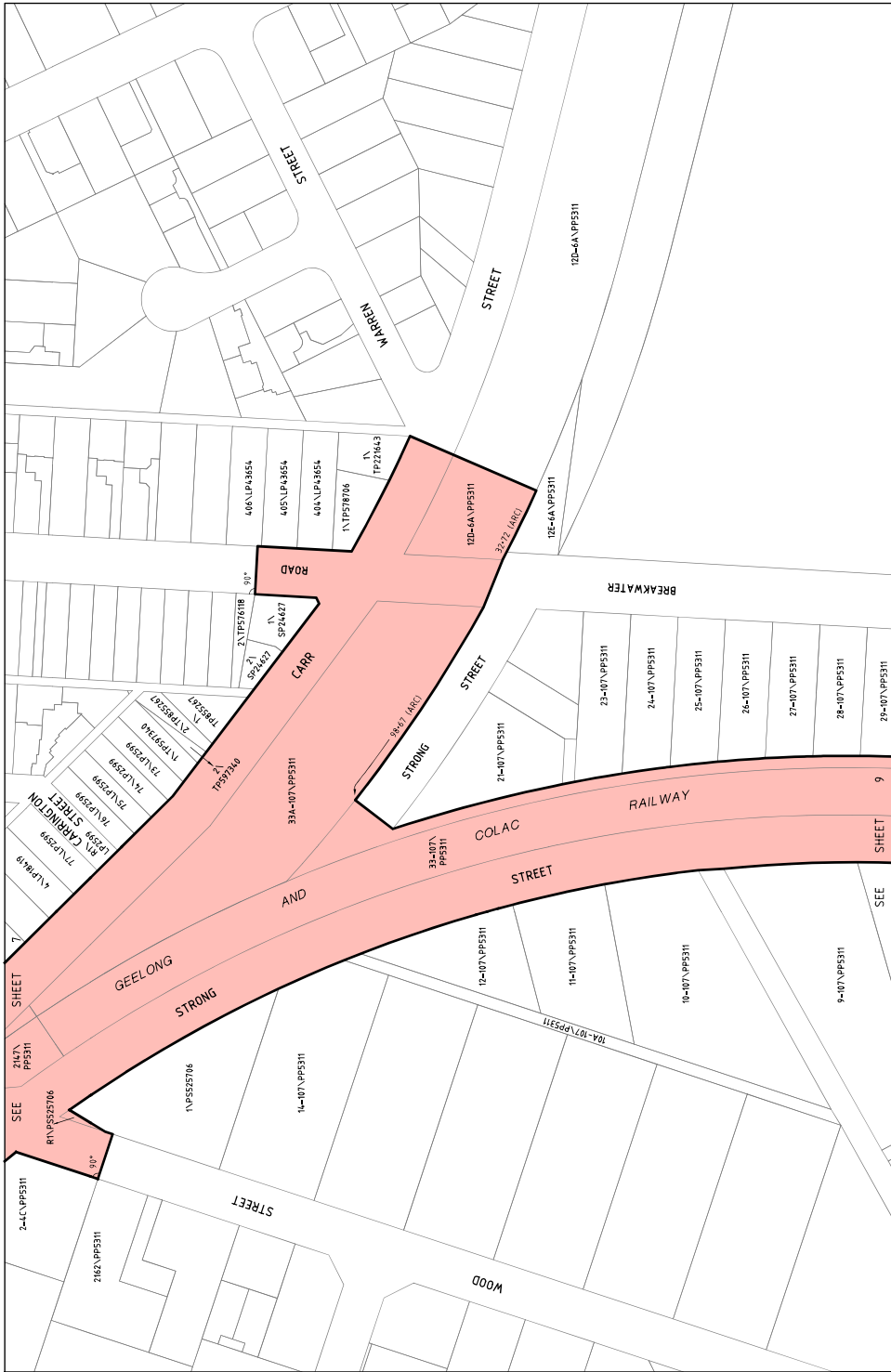

GDA-MGA2020
ZONE 55

LEGEND
— SOUTH GEEELONG TO WAURN PONDS PROJECT AREA BOUNDARY
■ SOUTH GEEELONG TO WAURN PONDS PROJECT AREA

SEE SHEET 6

SHEET 8

10-6411-1811-1102/62/171



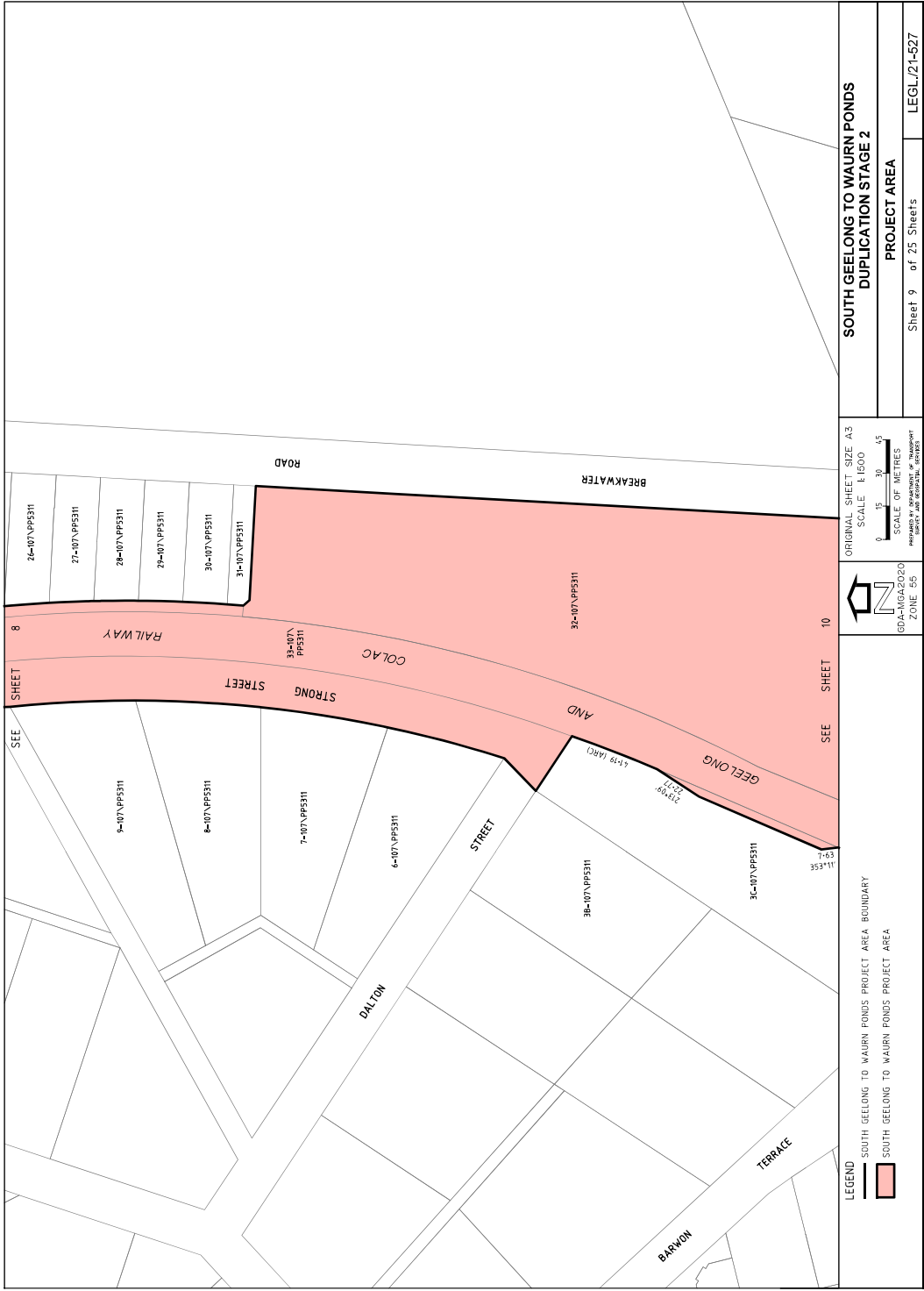
<p>GOV-AMGA2020 ZONE 55</p>	<p>ORIGINAL SHEET SIZE A3 SCALE 1:1500</p> <p>0 15 30 45 SCALE OF METRES</p> <p><small>PREPARED BY: J. WILSON, J. WILSON & ASSOCIATES ENGINEERS AND ARCHITECTS</small></p>
	<p>SOUTH GEELONG TO WAURN PONDS DUPLICATION STAGE 2</p>
<p>PROJECT AREA</p>	
<p>Sheet 8 of 25 Sheets</p>	
<p>LEGL/21-527</p>	

LEGEND

- SOUTH GEELONG TO WAURN PONDS PROJECT AREA BOUNDARY
- SOUTH GEELONG TO WAURN PONDS PROJECT AREA

SEE SHEET 9

SEE SHEET 7



**SOUTH GEELONG TO WAURN PONDS
DUPLICATION STAGE 2**

PROJECT AREA

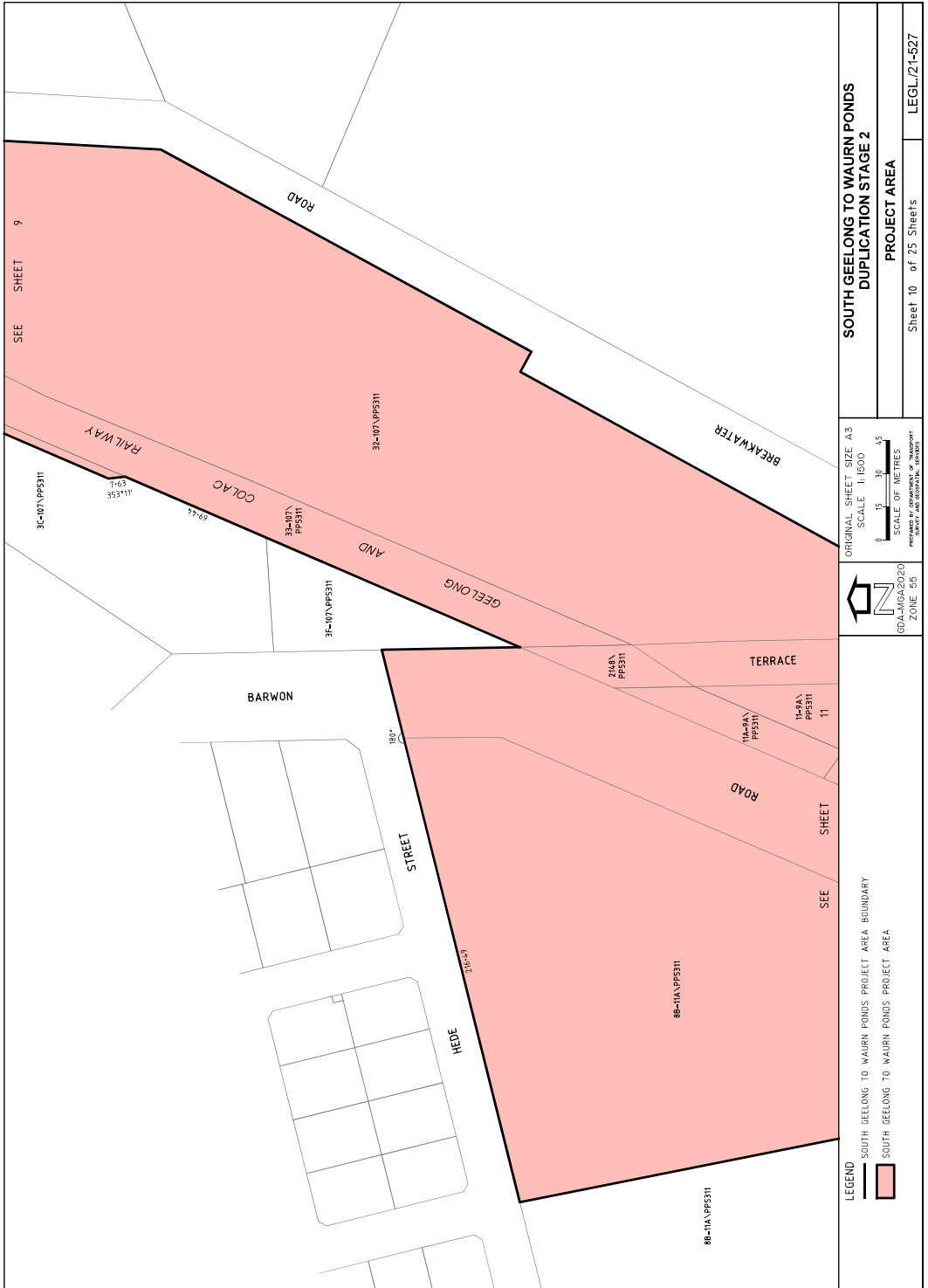
Sheet 9 of 25 Sheets LEGL/21-527

ORIGINAL SHEET SIZE A3
SCALE 1:1500
SCALE OF METRES
0 15 30 45
Meters and centimeters



GDA-MGA2020
ZONE 56

LEGEND
 — SOUTH GEELONG TO WAURN PONDS PROJECT AREA BOUNDARY
 ■ SOUTH GEELONG TO WAURN PONDS PROJECT AREA



SEE SHEET 9

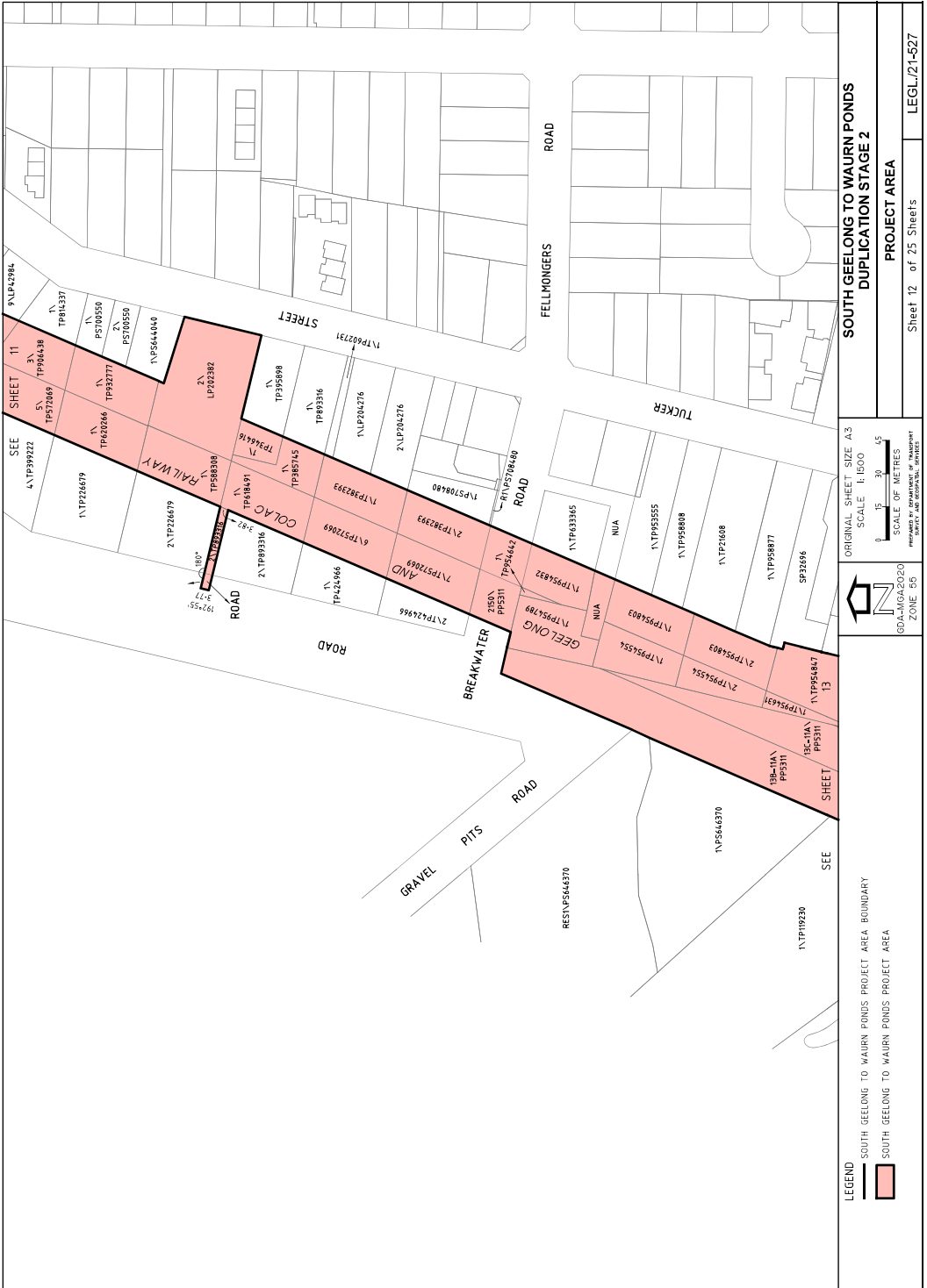
ORIGINAL SHEET SIZE A3
SCALE 1:1500
SCALE OF METRES
0 15 30 45
METERS
PREPARED BY: G.P. WATSON, 2020
GDA-MGA2020
ZONE 55



LEGEND
 — SOUTH GEELONG TO WAURN PONDS PROJECT AREA BOUNDARY
 ■ SOUTH GEELONG TO WAURN PONDS PROJECT AREA

SOUTH GEELONG TO WAURN PONDS
DUPLICATION STAGE 2
PROJECT AREA
Sheet 10 of 25 Sheets
LEGL/21-527

13061561-11-10-01
11/03/2022



**SOUTH GEELONG TO WAURN PONDS
DUPLICATION STAGE 2
PROJECT AREA**

Sheet 12 of 25 Sheets

LEGL/21-527

ORIGINAL SHEET SIZE A3
SCALE 1:1500
SCALE OF METRES
0 15 30 45
ISSUED BY AN APPROVED SURVEYOR

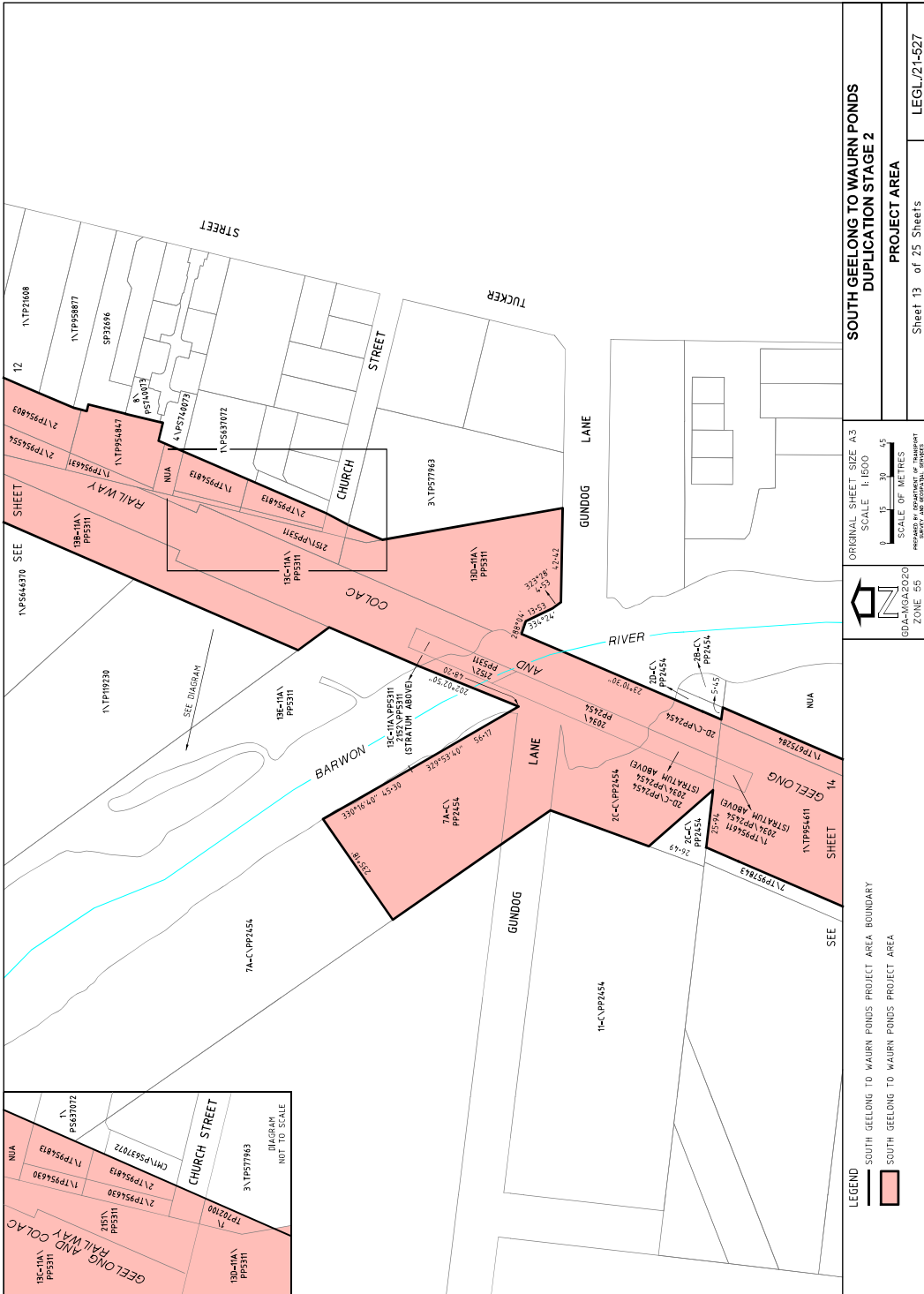


GOALMGA-2020
ZONE S5

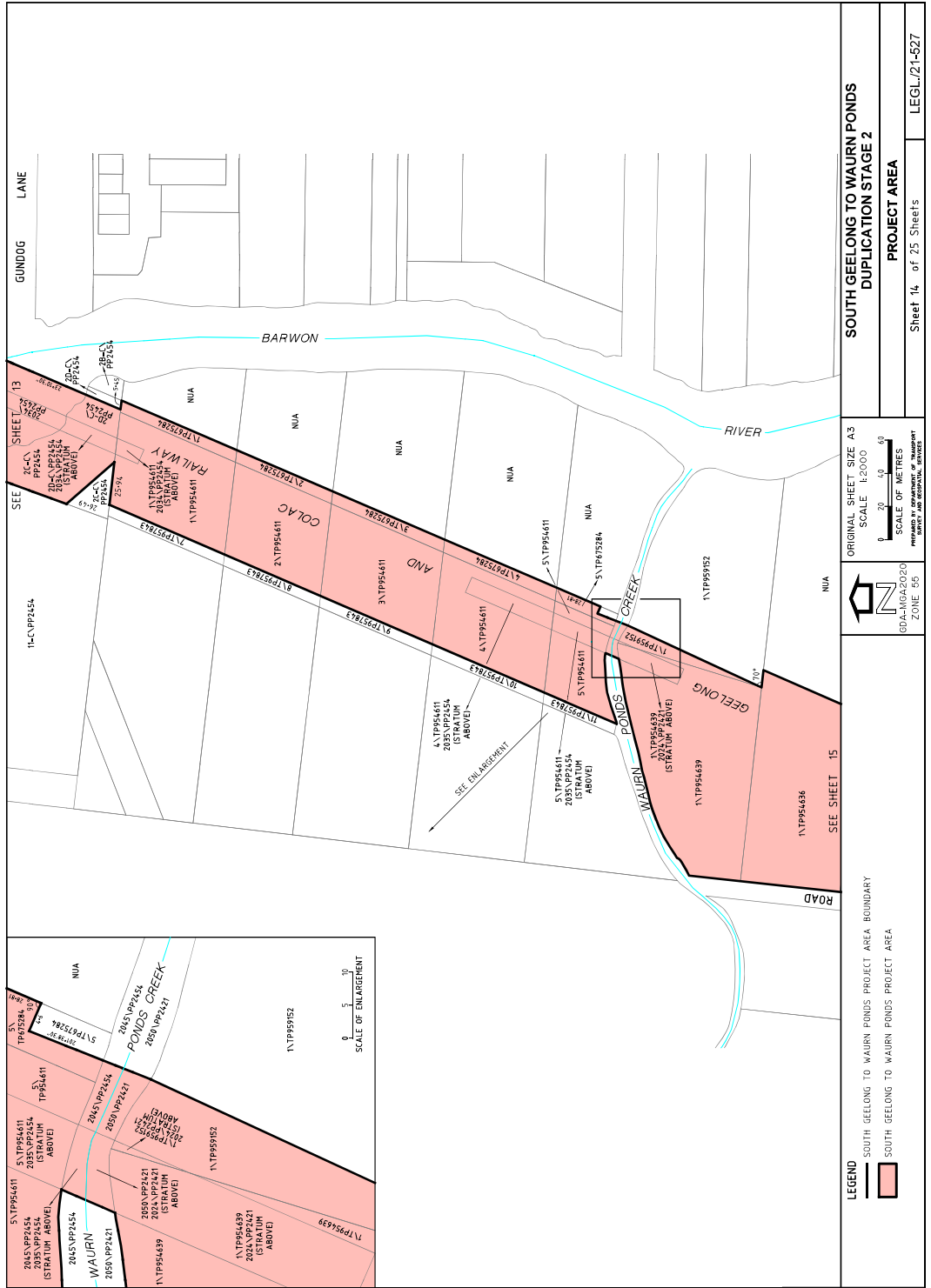
LEGEND

— SOUTH GEELONG TO WAURN PONDS PROJECT AREA BOUNDARY

— SOUTH GEELONG TO WAURN PONDS PROJECT AREA

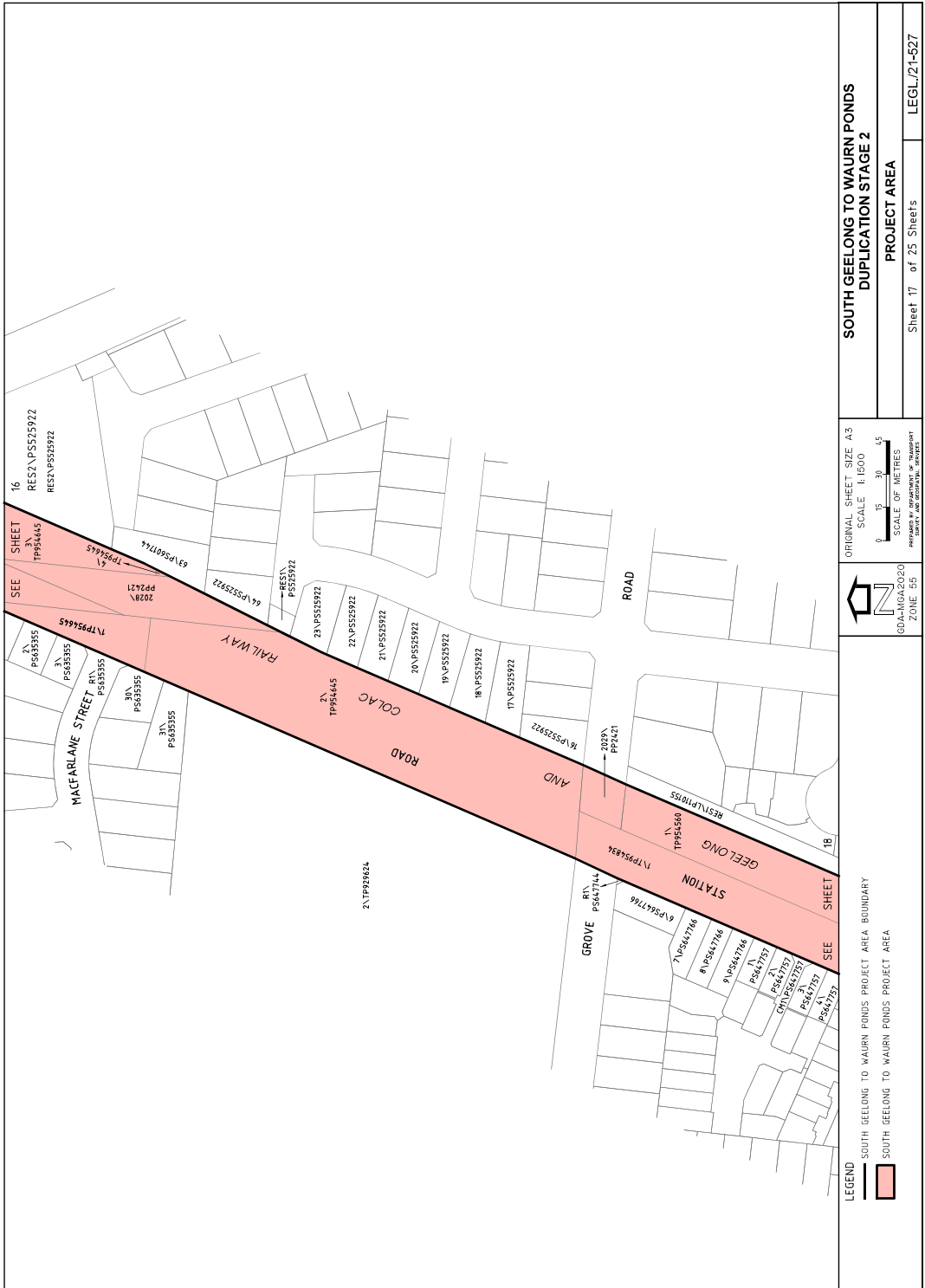


906749-16-16-03 14/09/2021

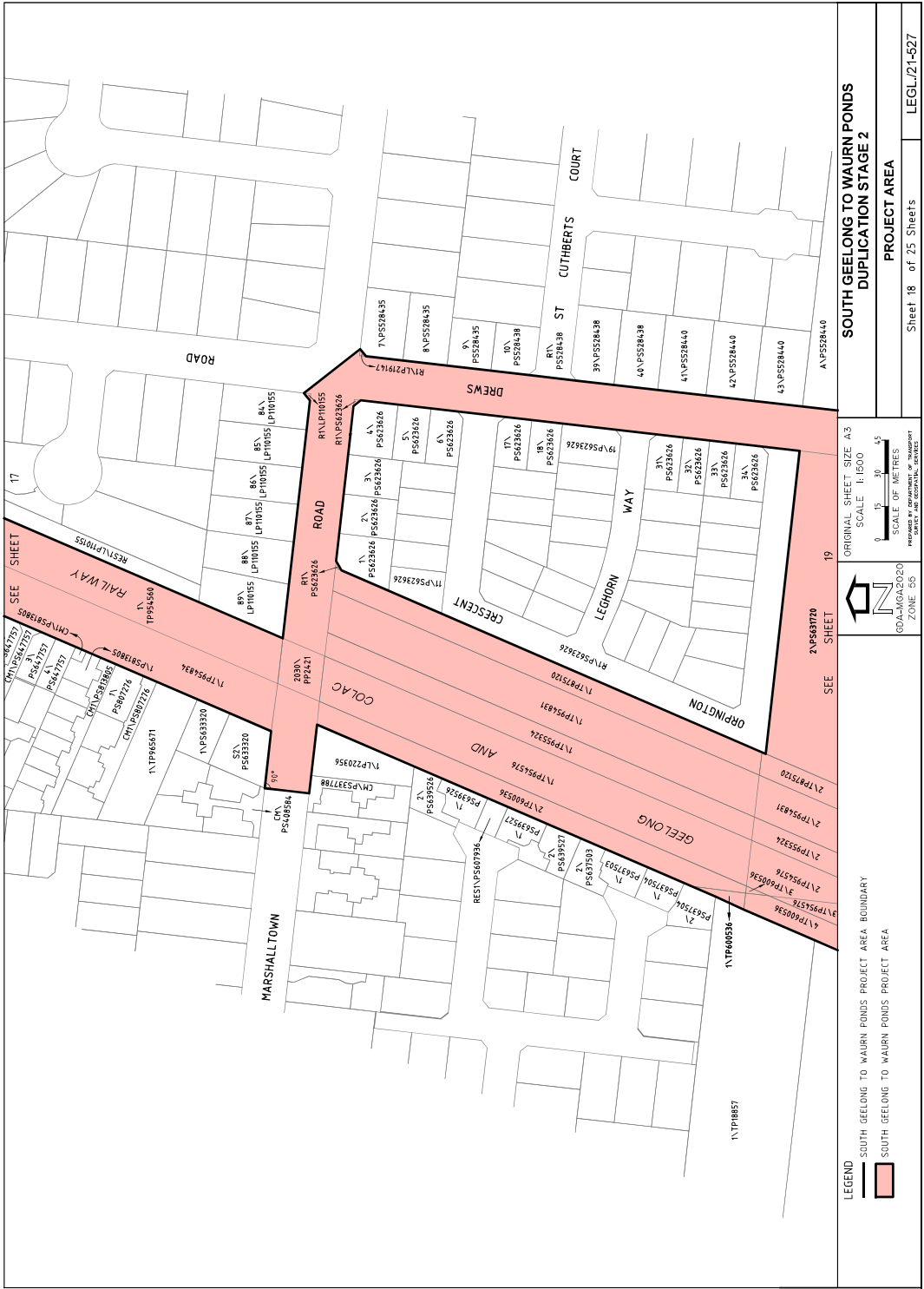


1202/40/21

10-91-91-9194906



16/09/2022 10:41:11 AM



**SOUTH GEELONG TO WAURN PONDS
DUPLICATION STAGE 2**

Project Area

Sheet 18 of 25 Sheets

LEG/L21-627

ORIGINAL SHEET SIZE A3
SCALE 1:1000

SCALE OF METRES
0 15 30 45

660-AM2020
ZONE 55

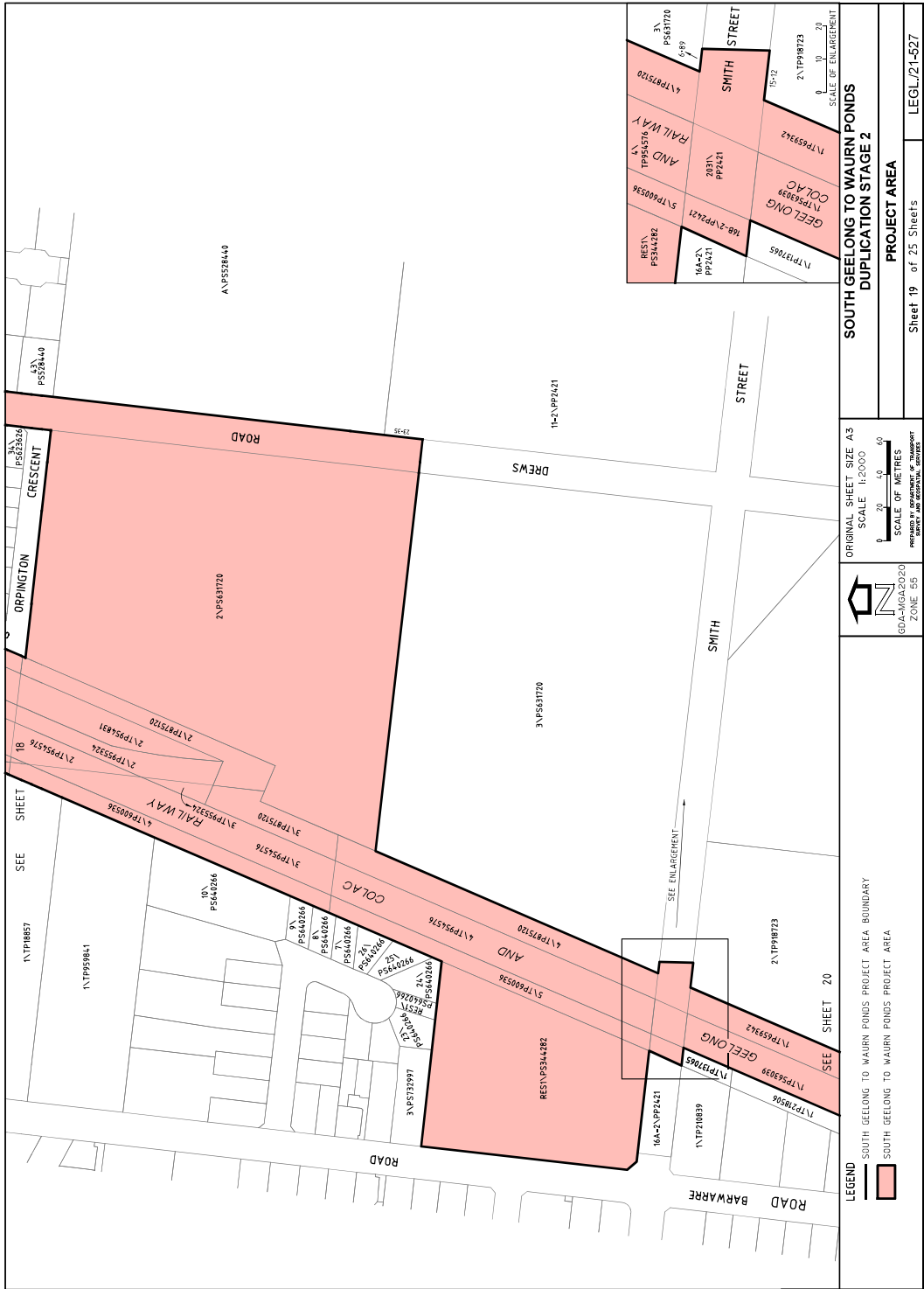
PREPARED BY: DEPARTMENT OF TRANSPORT
SPONSORED BY: GEELONG CITY COUNCIL

LEGEND

- SOUTH GEELONG TO WAURN PONDS PROJECT AREA BOUNDARY
- SOUTH GEELONG TO WAURN PONDS PROJECT AREA

SEE SHEET 17

SEE SHEET 19



**SOUTH GEELENG TO WAURN PONDS
DUPLICATION STAGE 2**

ORIGINAL SHEET SIZE A3
SCALE 1:2000

SCALE OF METRES
0 20 40 60
METRES

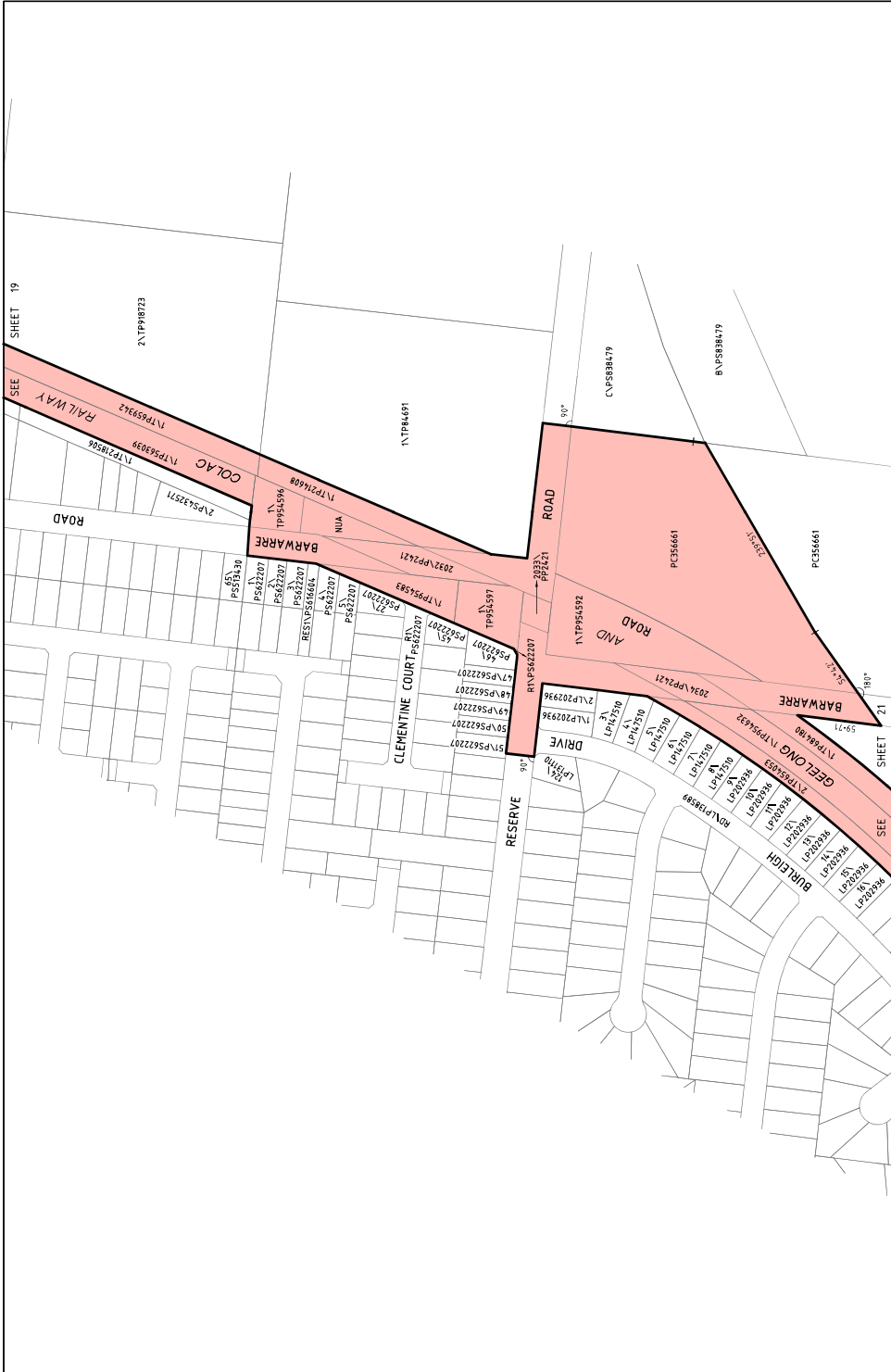
GDA-MGA2020
ZONE 55

LEGEND

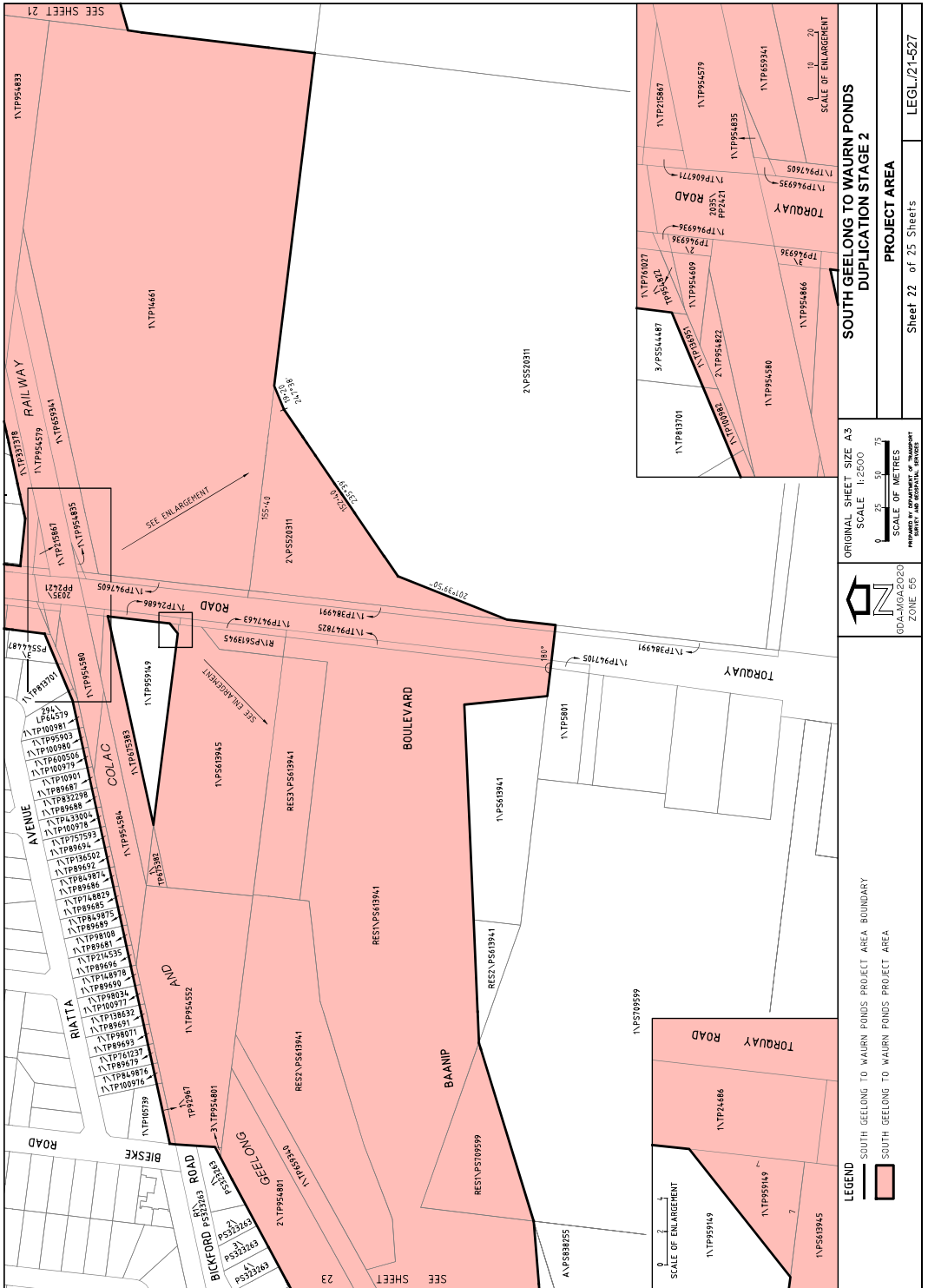
- SOUTH GEELENG TO WAURN PONDS PROJECT AREA BOUNDARY
- SOUTH GEELENG TO WAURN PONDS PROJECT AREA

Sheet 19 of 25 Sheets LEGL/21-527

16/09/2021 10:15:16 30676



<p>LEGEND</p> <p>— SOUTH GEELONG TO WAURN PONDS PROJECT AREA BOUNDARY</p> <p>— SOUTH GEELONG TO WAURN PONDS PROJECT AREA</p>	<p>ORIGINAL SHEET SIZE A3</p> <p>SCALE 1:2500</p> <p>SCALE OF METRES</p> <p>0 50 75</p> <p>PREPARED BY: DEPARTMENT OF TRANSPORT, INFRASTRUCTURE AND WATER</p>	<p>SOUTH GEELONG TO WAURN PONDS DUPLICATION STAGE 2</p>
	<p>6004-14/02/2020</p> <p>ZONE 55</p>	<p>PROJECT AREA</p> <p>Sheet 20 of 25 Sheets</p> <p>LEGL/21-527</p>



**SOUTH GEELONG TO WAURN PONDS
DUPLICATION STAGE 2
PROJECT AREA**

Sheet 22 of 25 Sheets
LEGL/21-527

ORIGINAL SHEET SIZE: A3
SCALE: 1:2500

SCALE OF METRES

PREPARED BY: DEPARTMENT OF TRANSPORT,
SAFETY AND ROADSIDE SERVICES



6604-1/16/2020
ZONE 55

LEGEND

— SOUTH GEELONG TO WAURN PONDS PROJECT AREA BOUNDARY

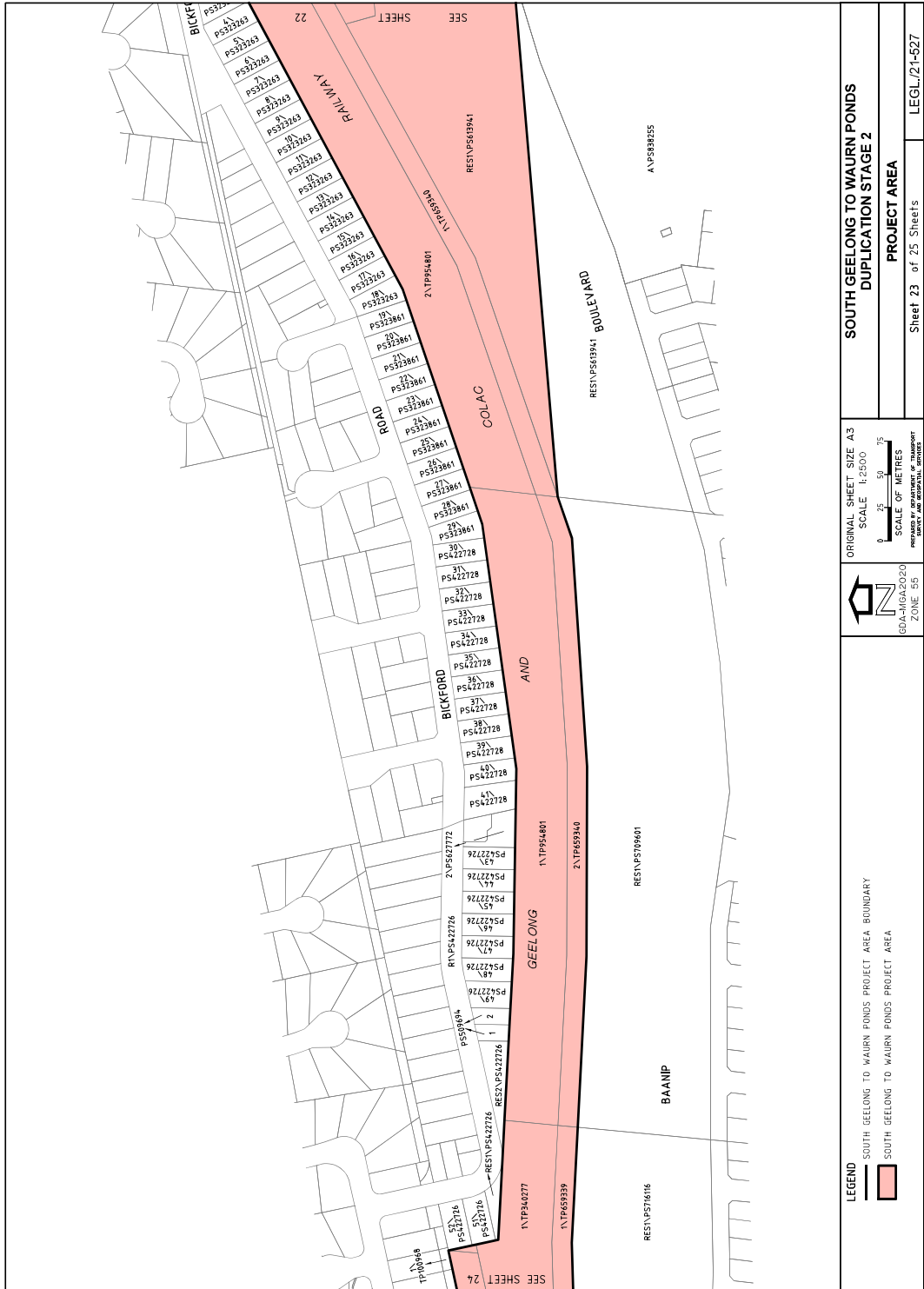
■ SOUTH GEELONG TO WAURN PONDS PROJECT AREA

SCALE OF ENLARGEMENT

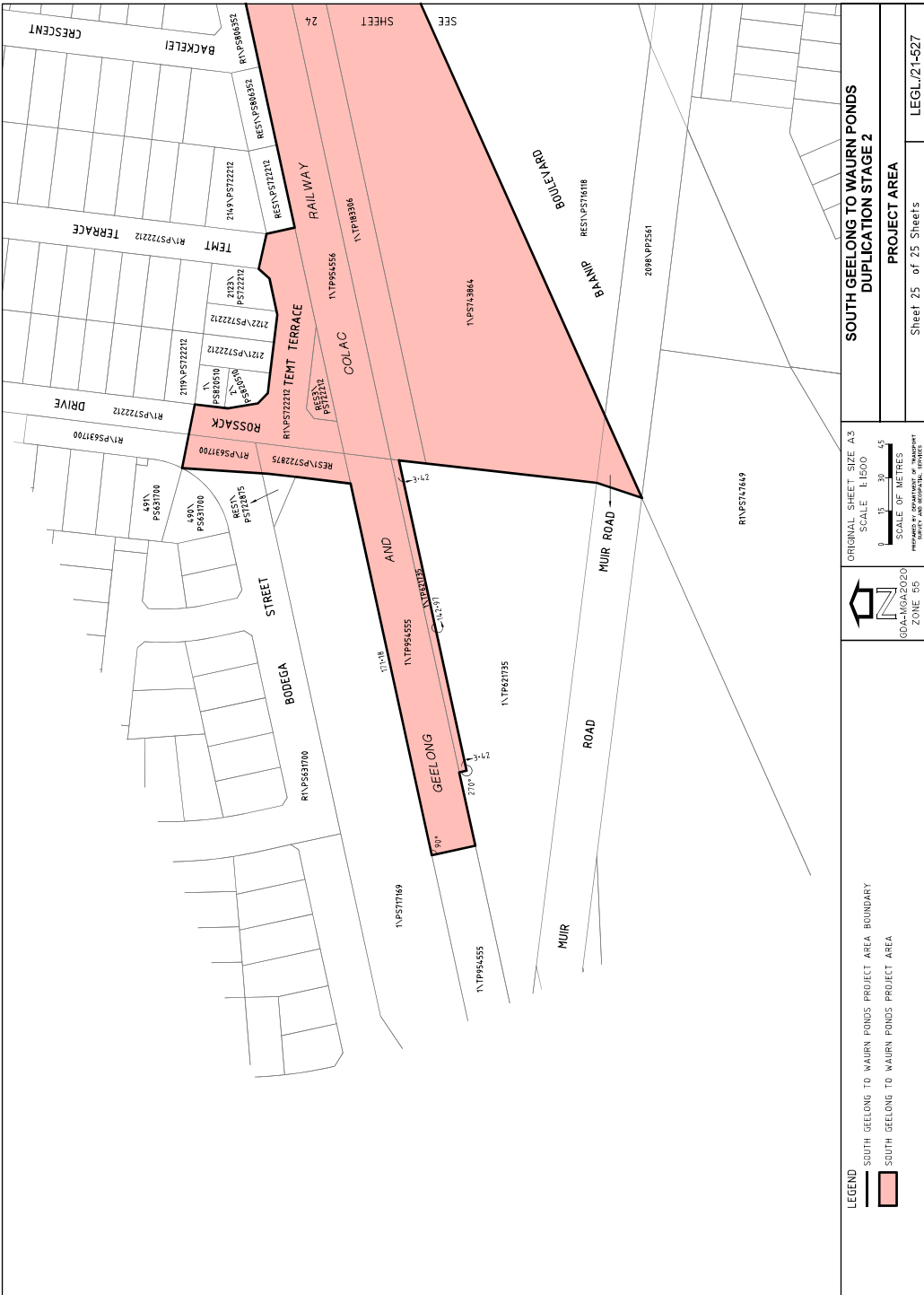
0 5 10 15 20

SCALE OF ENLARGEMENT

14/09/16-16-01
14/09/2021



<p>LEGEND</p> <p>— SOUTH GEEELONG TO WAIRN PONDS PROJECT AREA BOUNDARY</p> <p>— SOUTH GEEELONG TO WAIRN PONDS PROJECT AREA</p>	<p>SOUTH GEEELONG TO WAIRN PONDS DUPLICATION STAGE 2</p> <p>PROJECT AREA</p>
	<p>Sheet 23 of 25 Sheets</p> <p>LEGL/21+527</p>
<p>ORIGINAL SHEET SIZE A3 SCALE 1:6500</p> <p>SCALE OF METRES 0 5 10 15</p> <p>REPAIRED BY: DEPARTMENT OF TRANSPORT SURVEY AND MAPPING GROUP</p>	<p>604-346372030</p> <p>ZONE: 55</p>



<p>LEGEND</p> <p>— SOUTH GEELONG TO WAIRN PONDS PROJECT AREA BOUNDARY</p> <p>■ SOUTH GEELONG TO WAIRN PONDS PROJECT AREA</p>	<p>SCALE OF METRES</p> <p>0 15 30 45</p> <p>SCALE 1:1500</p> <p>ORIGINAL SHEET SIZE A3</p> <p>DATE: 14/03/2020</p> <p>ZONE 55</p> <p>PREPARED BY: DEPARTMENT OF TRANSPORT, INFRASTRUCTURE AND PUBLIC WORKS</p>	<p>SOUTH GEELONG TO WAIRN PONDS DUPLICATION STAGE 2</p>
		<p>Sheet 25 of 25 Sheets</p> <p>PROJECT AREA</p> <p>LEGL/21-627</p>

14/03/2020 11:19:11-10-12

This page was left blank intentionally

ive

The *Victoria Government Gazette* is published by IVE Group Limited with the authority of the Government Printer for the State of Victoria

© State of Victoria 2022

This publication is copyright. No part may be reproduced by any process except in accordance with the provisions of the Copyright Act.

Address all enquiries to the Government Printer for the State of Victoria
Level 2, 1 Macarthur Street
Melbourne 3002
Victoria Australia

How To Order



**Retail &
Mail Sales**

Victoria Government Gazette

Ground Floor, Building 8,
658 Church Street,
Richmond 3121

DX 106 Melbourne



Telephone

(03) 8523 4601

email

gazette@ivegroup.com.au

Price Code A